Goode's WORLD ATLAS

Edited by EDWARD B. ESPENSHADE, JR.

Ninth Edition

RAND McNALLY

Allegheny Observatory
RIVERVIEW PARK
Res
Woods
Highwood Cemetery
Uniondale Cemetery
McKees Rocks Bridge
Western State Penitentiary
Esplen
Brunot Island
Light
BM 729
CREEK
PENNSYLVANIA
Corliss
Elliott
St Martins Cem
BM 819
RIVER
OHIO
BALTIMORE AND OHIO
PITTSBURGH
North Park
West Park
North Side
West End Bridge
Pool Elev 710
Manchester Bridge
ALLEGHENY RIVER
Gaging Sta
BM 764
Point Bridge
MONONGAHELA RIVER
West End
West End Park
Duquesne Heights
Sawmill
Westwood
PITTSBURGH WEST 1:24 000

Goode's

WORLD ATLAS

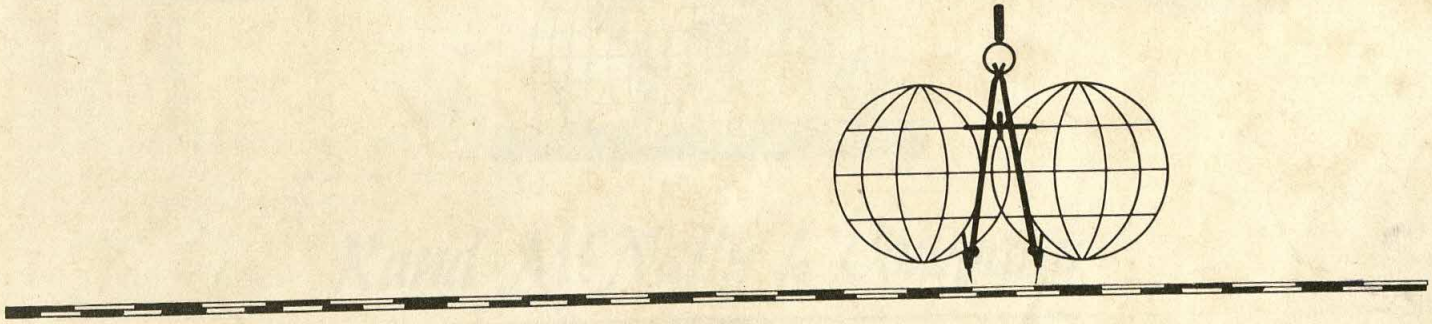

UNITED STATES OF AMERICA

Goode's

WORLD ATLAS

Physical, Political, and Economic

By

J. PAUL GOODE, Ph.D.

Late Professor of Geography
University of Chicago

Edited by

EDWARD B. ESPENSHADE, Jr.

Professor of Geography
Northwestern University

INSTITUTE OF EDUCATION FOR WOMEN
3684
Dept. of Extension
SERVICE.
CALCUTTA-27

912
Goo

Ninth Edition

THE ALL INDIA COUNCIL
4/19, Asaf Ali Road,
NEW DELHI
FOR SECONDARY EDUCATION

Rand McNally & Company

NEW YORK CHICAGO SAN FRANCISCO

COPYRIGHT 1953 BY
RAND McNALLY & COMPANY
ALL RIGHTS RESERVED

FORMERLY *Goode's School Atlas*
COPYRIGHT 1922, 1923, 1932, 1933,
1937, 1939, 1943, 1946, 1949
BY RAND McNALLY & COMPANY

Fourth Printing, 1956

PRINTED IN U.S.A.

INSTITUTE OF EDUCATION FOR WOMEN
Dept. of Extension
SERVICE.
CALCUTTA-27

PREFACE

Background. *Goode's School Atlas* was recognized as a notable contribution to cartography and education when it appeared more than a quarter of a century ago. The author was a distinguished cartographer and teacher. The atlas was an outgrowth of his long and rich experience. It was planned carefully to meet the needs of American students. This is apparent in the selection of materials for representation, in the projections and symbols employed, and even in the order of the maps.

The success of *Goode's School Atlas* was not only prompt but also enduring. It stood the test of time. Successive revisions kept it up-to-date. More maps were added as needed, the 96 pages of the first edition growing to 160 pages of maps in later editions. In schoolrooms, offices, and libraries it became and remained the leading American atlas.

Looking forward. This book which bears the new title, *Goode's World Atlas,* is issued as the ninth edition of the atlas. Dr. Goode's name is retained in the new title with pride by the publishers and the editor. It suggests the high standards which all those who have participated in the preparation of the book have sought to attain.

The eighth and ninth editions are more than revisions of the earlier work, however. Sixteen pages are entirely new, and the first 48 pages were issued for the first time in the eighth edition. All of these pages are the result of new design, new compilation, and new drafting. They were reproduced by a superior printing process perfected since the atlas was first issued. All of the other maps have been revised to the extent permitted by mechanical necessities and in the light of recent events throughout the world. The conversion of the remainder of the atlas to the new printing process will be completed in the future.

Further systematic improvements in the atlas are envisaged. Doubtless many changes will be needed that are not now foreseen. The American public is becoming world-minded and map-minded. American interests and commitments are as wide as the continents and the seas. Backward peoples are on the march. Areas formerly of little importance to this country are becoming highly significant. As the world changes, *Goode's World Atlas* will change.

Co-operating experts. The variety and complexity of the problems involved in the preparation of a world atlas make highly desirable the participation of specialists in some of the problems. In the preparation of the new edition of *Goode's World Atlas* the editor has been ably assisted by several such experts. He expresses his deep appreciation and thanks to all of them. He is particularly indebted to the experts listed on the following page, who have assumed primary responsibility for certain maps.

Sources. Every effort has been made to assemble the latest and most authentic source materials for use in compiling the atlas. For the general physical-political maps, national and state surveys, recent military maps, and hydrographic charts, particularly those of the U.S. Hydrographic Office and the British Admiralty, have been utilized. For the specialized maps, the source materials are even more varied. They include both published and unpublished items in the form of maps, descriptions in articles and books, statistics, and correspondence with geographers and others. To the various agencies and organizations, official and unofficial, who have coöperated, appreciation and thanks are expressed. Noteworthy among these organizations and agencies are: Food and Agriculture Organization of The United Nations for production statistics on livestock, crop and forest products, and statistics on world trade; the Office of the Geographer, The Department of State, for the map of Surface Transport Facilities, and other items; the Office of Foreign Agricultural Relations, Department of Agriculture, for information on crop and livestock production and distribution; the Bureau of Mines, Department of the Interior, for information on mineral production; various branches of the National Military Establishment and the Weather Bureau, Department of Commerce, for information on temperature, wind, pressure, and ocean currents; the Maritime Commission and the Department of Commerce, for statistics on ocean trade; the American Geographical Society, for use of its library and permission to use the Miller cylindrical projection; the University of Chicago Press, owners of the copyright, for permission to use Goode's Homolosine equal-area projection; and McGraw-Hill Book Company, for coöperation in permitting the use of Glenn Trewartha's map of climatic regions and Petterson's diagram of zones of precipitation.

Other acknowledgments. In earlier editions of *Goode's World Atlas* acknowledgments are made of assistance rendered by various individuals. This assistance, in some if not all instances, carries over to the present edition, and the earlier recognition and thanks are here renewed.

Finally, the editor's grateful thanks are due to the staff of Rand McNally and Company, and particularly to Miss Louise Elder, Mrs. Carol C. Bradley, Mrs. Ruth P. Schottroff, Mr. Adolph J. Bravi, and Mr. Paul T. Tiddens. Their faithful and careful work has contributed much to the final result.

EDWARD B. ESPENSHADE, JR.

NORTHWESTERN UNIVERSITY
JUNE, 1953

COOPERATING EXPERTS

R. G. HAINSWORTH
Office of Foreign Agricultural Relations
United States Department of Agriculture

A. W. KÜCHLER
Department of Geography
University of Kansas

THOBURN C. LYON
Consultant
Cartography and Air Navigation

A. C. ORVEDAL
Soil Scientist
Division of Soil Survey
United States Department of Agriculture

ERWIN RAISZ
Cartographer
Cambridge, Mass.

GLENN T. TREWARTHA
Department of Geography
University of Wisconsin

J. PARKER VAN ZANDT
President
Aviation Research Institute

WALTER H. VOSKUIL
Mineral Economist
Illinois Geological Survey

DERWENT WHITTLESEY
Professor of Geography
Harvard University

THE CONTENTS

	PAGE
Preface	v
Introduction	xi
Sun and Planets	xvi
Earth, Sun, and Moon	xvi

MAP INTERPRETATION

LANDSCAPE AND PHYSICAL MAP	1
COMPARISON OF SCALES	1
MAP PROJECTIONS	2–3

WORLD MAPS

POLITICAL	4–5
PHYSICAL	6–7
CLIMATIC REGIONS	8–9
TEMPERATURE	10–11
Surface Temperature Regions	
January Normal Temperature	
Normal Annual Range in Temperature	
July Normal Temperature	
PRESSURE, WINDS, AND SEASONAL RAINFALL	12–13
January: Pressure and Predominant Winds	
Rainfall, Nov. 1 to April 30	
July: Pressure and Predominant Winds	
Rainfall, May 1 to Oct. 31	
ANNUAL RAINFALL AND OCEAN CURRENTS	14–15
Inset: Variability of Annual Rainfall	
NATURAL VEGETATION	16–17
GREAT SOIL GROUPS	18–19
DENSITY OF POPULATION	20–21
PREDOMINANT ECONOMIES	22–23
MAJOR AGRICULTURAL REGIONS	24–25
RESOURCES AND LEADING PRIMARY PRODUCTS	
WHEAT	26
RYE, TEA	26
CORN	27
OATS, COFFEE	27
BARLEY, CACAO	28
RICE, MILLET AND GRAIN SORGHUM	28
CANE SUGAR, BEET SUGAR	29
RUBBER, GRAPES	29
FRUITS: Bananas, Citrus Fruit, Dates, Deciduous Fruit, Pineapples	30
TOBACCO, FISHERIES	30
VEGETABLE OILS: Castor Bean, Copra, Cottonseed, Flaxseed, Oil Palm, Olive, Peanut, Rapeseed, Sesame Seed, Soybean, Sunflower Seed, Tung Nuts	31
VEGETABLE AND OTHER FIBERS: Abacá (Manila Hemp), Cotton, Flax, Hemp, Jute, Kapok, Phormium Tenax, Ramie, Rayon, Silk, Sisal	32
CATTLE	33
SWINE	33
SHEEP	34
WOOD PRODUCTS	34
WATER POWER	35
MINERAL FERTILIZERS: Phosphate, Potash, Pyrites, Sulfur	35
MINERAL FUELS: Coal, Petroleum, Natural Gas	36–37
IRON ORE AND FERROALLOYS: Chromite, Cobalt, Iron Ore, Manganese, Molybdenum, Nickel, Tungsten, Vanadium	38–39
COPPER	40
ALUMINUM ORE, TIN	40
LEAD	41
ZINC	41
SURFACE TRANSPORT FACILITIES	42–43
OCEAN AND AIR TRANSPORT	44–45
LANGUAGES AND RELIGIONS	46

POLAR REGIONS

SOUTHERN LANDS AND SEAS. Scale 1:60,000,000	47
NORTHERN LANDS AND SEAS. Scale 1:60,000,000	48

NORTH AMERICA

UNITED STATES AND SOUTHERN CANADA—SPECIAL MAPS	
AGRICULTURE (U.S.): Corn; Wheat; Cotton; Fruits and Nuts; Cattle; Milk Cows; Hogs; Sheep	49
PHYSIOGRAPHY. Scale 1:12,000,000	50–51
VEGETATION. Scale 1:16,000,000	52–53
PRECIPITATON AND GLACIATION	54
Average Annual Precipitation; Precipitation, Nov. 1 to April 30; Precipitation, May 1 to Oct. 31	
Glacial Lakes: Agassiz, Lahontan, Bonneville, and Laurentian	54

PAGE

CLIMATE (U.S.): Early Frost; Late Frost; Frost-free Period; Highs and Lows; Sunshine, Dec.–Feb.; Sunshine, June–Aug.; Moisture Regions; Thermal Efficiency 55
LAND USES (U.S.). Scale 1:12,000,000 . . . 56–57
POPULATION 58
TYPES OF FARMING 58
MINERALS: Coal, Petroleum, Natural Gas, Iron Ore 59
MANUFACTURING 59
TRANSPORTATION: Railroads and Standard Time; Air Routes and Waterways 60
UNITED STATES—CITIES AND ENVIRONS. Scale 1:1,000,000 61
Los Angeles; Salt Lake City; Dallas–Fort Worth; San Antonio; St. Louis; Kansas City; Duluth; Sault Ste. Marie; Minneapolis–St. Paul
UNITED STATES—CITIES AND ENVIRONS. Scale 1:1,000,000 62–63
Chicago–Milwaukee; Detroit; Buffalo; Cleveland; Pittsburgh; Cincinnati; Indianapolis; Louisville; New York; Providence; Baltimore; Philadelphia; New Orleans; Atlanta; Norfolk; Birmingham
CANADA—CITIES AND ENVIRONS. Scale 1:1,000,000 64
Montreal; Quebec; Toronto; Ottawa; Calgary; Winnipeg; Edmonton
UNITED STATES AND CANADA—CITIES AND ENVIRONS. Scale 1:1,000,000 65
Vancouver–Victoria; Colorado Springs; Denver
NORTH AMERICA. Scale 1:40,000,000 66–67
Insets, scale 1:1,000,000: Seattle–Tacoma; San Francisco Bay Area; Portland to the Sea
ALASKA. Scale 1:12,000,000 68–69
Insets: The Valdez Region; Economic Map
UNITED STATES OF AMERICA. Scale 1:12,000,000 . 70–71
NORTHWESTERN U.S.A. Scale 1:4,000,000 . . . 72–73
SOUTHWESTERN U.S.A. Scale 1:4,000,000 74–75
Inset, scale 1:1,000,000: San Diego and Vicinity
NORTHERN INTERIOR U.S.A. Scale 1:4,000,000 . 76–77
CENTRAL U.S.A. Scale 1:4,000,000 78–79
WESTERN GULF REGION OF U.S.A. AND PART OF MEXICO. Scale 1:4,000,000 80–81
Inset, scale 1:1,000,000: Houston–Galveston
SOUTHEASTERN U.S.A. Scale 1:4,000,000 82–83
NORTHEASTERN U.S.A., PART OF. Scale 1:4,000,000 84–85
NORTHERN NEW ENGLAND, EASTERN GATEWAY OF CANADA. Scale 1:4,000,000 86–87
Inset, scale 1:1,000,000: Boston and Vicinity

PAGE

CANADA. Scale 1:12,000,000 88–89
Insets, scale 1:500,000: Toronto; Ottawa; Halifax
GULF AND CARIBBEAN LANDS. Scale 1:16,000,000 90–91
Insets: Panama Canal (Scale 1:1,000,000); Habana and Vicinity (Scale 1:500,000); Puerto Rico and Virgin Islands (Scale 1:4,000,000); St. Thomas Island (Scale 1:500,000)
CENTRAL MEXICO. Scale 1:4,000,000 92–93
Inset, scale 1:500,000: Mexico City and Environs
CENTRAL AMERICA. Scale 1:4,000,000 94–95
Insets, scale 1:4,000,000; Yucatan Peninsula; Leeward and Windward Islands
WEST INDIES—WESTERN. Scale 1:4,000,000 . . . 96–97
Cuba, Bahamas, Jamaica, Hispaniola
Insets: Cuba, Density of Population; Sugar Production

SOUTH AMERICA

SOUTH AMERICA. Scale 1:40,000,000 98–99
Insets, scale 1:4,000,000: Rio de Janeiro; Buenos Aires—Montevideo; Valparaiso; Santiago; Magallanes and the Strait of Magellan
NORTHERN SOUTH AMERICA. Scale 1:16,000,000 100–101
Insets: Belém (Scale 1:4,000,000); Salvador (Scale 1:4,000,000); Callao-Lima (Scale 1:500,000)
SOUTHERN SOUTH AMERICA. Scale 1:16,000,000 102
Insets, scale 1:500,000: Buenos Aires; Rio de Janeiro

EUROPE

WEST CENTRAL EUROPE—SPECIAL MAPS. Scale 1:14,000,000 103
INDUSTRIAL REGIONS: Coal, Iron, Navigable Waters
DENSITY OF POPULATION
EUROPE. Scale 1:16,000,000 104–105
EUROPE—SPECIAL MAPS. (*See also page 103*)
Languages 106–107
Insets: In the Great Ice Age; After the Great Baltic Glacier; Annual Storm Tracks; Sunshine in Hours per Year
WESTERN EUROPE. Scale 1:10,000,000 108–109
EASTERN EUROPE AND ASIA MINOR. SOVIET UNION IN EUROPE. Scale 1:10,000,000 110–111
MEDITERRANEAN LANDS. Scale 1:10,000,000 . . . 112–113
BRITISH ISLES AND NORTH SEA LANDS. Scale 1:4,000,000 114–115

PAGE

ENGLAND—CENTRAL MANUFACTURING REGION. Scale 1:1,000,000 116

EUROPE—CITIES AND THEIR ENVIRONS. Scale 1:500,000 117
Liverpool—Manchester; London to the Sea; Anvers (Antwerp); Hamburg; Berlin; Wien (Vienna); Napoli (Naples)

SOUTHERN SCANDINAVIA AND THE EAST BALTIC LANDS. Scale 1:4,000,000 118–119

CENTRAL EUROPE. Scale 1:4,000,000 120–121

FRANCE. Scale 1:4,000,000 122–123
Insets: Paris and Environs (Scale 1:500,000); Ancient Provinces; Ports, Canals, Navigable Rivers; Beverages: Producing Areas; Coal, Iron, and Railway Traffic

SPAIN AND PORTUGAL. Scale 1:4,000,000 124–125
Insets, scale 1:1,000,000: Madrid; Barcelona; Lisboa (Lisbon); Cádiz

ITALY, YUGOSLAVIA, BULGARIA, AND GREECE. Scale 1:4,000,000 126–127

SOUTHWESTERN SOVIET UNION. Scale 1:4,000,000 . 128–129

AFRICA

AFRICA. Scale 1:40,000,000 130–131
Insets: Gibraltar (Scale 1:1,000,000); Tunis (Scale 1:4,000,000); The Lower Congo (Scale 1:4,000,000); The Lower Nile Valley (Scale 1:4,000,000); The Suez Canal (Scale 1:1,000,000)

NORTHERN AFRICA. Scale 1:16,000,000 132–133
Insets: Cape Verde Islands and the Azores (Same scale as the main map)

SOUTHERN AFRICA. Scale 1:16,000,000 134–135
Insets: The Eastern Horn (Scale 1:16,000,000); The Zanzibar Region (Scale 1:4,000,000); Cairo and Environs (Scale 1:500,000); Capetown and Environs (Scale 1:500,000)

ASIA

EURASIA. Scale 1:40,000,000 136–137
Insets, scale 1:4,000,000: Palestine; The Region of Aden; The Region of Singapore

PAGE

SOVIET UNION IN ASIA; SIBERIA. Scale 1:16,000,000 138–139

SOUTHWESTERN ASIA. Scale 1:16,000,000 140–141
Insets: Ceylon (Scale 1:16,000,000); The Region of Khyber Pass (Scale 1:4,000,000); Bombay (Scale 1:1,000,000); India (Political)

CHINA AND JAPAN. Scale 1:16,000,000 142–143
Inset, scale 1:250,000: Shanghai

SOUTHERN CHINA, PART OF. Scale 1:4,000,000 . . 144–145
Lower Basins of Yangtze and Si (West) rivers

EASTERN CHINA (PART OF) AND KOREA. Scale 1:4,000,000 146–147
Eastern part of the Hwang Ho Basin

KOREA AND JAPAN. Scale 1:10,000,000 148
Inset, scale 1:10,000,000: Formosa

SOUTHERN JAPAN. Scale 1:4,000,000 149
Insets, scale 1:1,000,000: Kobe–Osaka–Kyoto; Tokyo–Yokohama

INDONESIA AND PHILIPPINES. Scale 1:16,000,000 . 150–151
Inset, scale 1:1,000,000: Manila and Environs

THE PHILIPPINES. Scale 1:4,000,000 152–153
Inset, scale 1:4,000,000: Batan Islands

PACIFIC OCEAN and AUSTRALIA

PACIFIC OCEAN. Scale 1:50,000,000 154–155
Inset, scale 1:4,000,000: Hawaiian Islands

NEW ZEALAND. Scale 1:4,000,000 156–157
Insets, scale 1:500,000: Auckland; Wellington; Dunedin; Christchurch

AUSTRALIA. Scale 1:16,000,000 158–159

TASMANIA AND CITIES OF AUSTRALIA 160
Insets, scale 1:4,000,000: Tasmania; Part of Queensland and New South Wales
Insets of cities, scale 1:500,000: Sydney; Melbourne; Perth; Adelaide

WORLD COMPARISONS 161

PRINCIPAL COUNTRIES 162

GLOSSARY 163

ABBREVIATIONS AND PRONUNCIATIONS 164

PRONOUNCING INDEX 165

INTRODUCTION

Utility of maps. There are many kinds of maps, and they are useful in countless ways. It would be difficult to list all the ways in which even a simple road map, for example, is or may be useful. Three outstanding attributes may be noted in connection with the maps of this atlas. They are characteristics common to maps of the most varied kinds and utilities.

(1) The maps show facts of areal distribution, both qualitative and quantitative. For example, the world vegetation map (pp. 16–17) is based on observations made by many hundreds of individuals. The map shows hundreds of varied vegetative units and thirty-two types of vegetation. Thousands of words would be required to state the facts portrayed by the map. These facts can be presented best on a map and can be grasped quickly from a map. The information embodied in the world vegetation map is chiefly qualitative. It was reduced from a general, undefined form to a particular, classified form, and so its utility was greatly enhanced. The world rainfall map (pp.14–15) provides quantitative facts concerning annual precipitation, by means of isohyets (lines connecting points of equal rainfall). Here again, a single map conveys factual information far better than could be done by volumes of words and tables.

(2) The maps in *Goode's World Atlas* also serve to illustrate innumerable facts of significance that are associated with location and areal distribution. For example, the climatic-regions map (pp. 8–9) shows the areal distribution of types of climate which are determined from a synthesis of thousands of rainfall and temperature statistics.

(3) Finally, many useful comparisons may be made between different maps, between two maps in some instances, between three or more in others, with a view to establishing relationships between the various types of information entered on the maps. Useful comparisons may also be made, of course, between different places on the same map as well as between different aspects of the same place as shown on two or more maps. For example, compare the areas of dense population (pp. 20–27) with areas which have an intensive subsistence rice or non-rice agriculture (pp. 24–25). There are few agricultural areas in the world, with the exception of those in Europe, which have similar population densities. Note also on the agricultural-regions map the absence of nomadic herding in the western hemisphere, whereas extensive areas exist in Asia and Africa.

The atlas habit. An atlas, like a dictionary, should be a constant companion of every student. To read without knowledge of the precise meaning of important words may easily result in confusion. Similarly, knowledge of location, relative size, direction, distance, or of other facts which are set down in an atlas is necessary to an understanding of much about which one reads today. Much of the material in this atlas is of fundamental importance in a liberal education. No reasonable device should go unused to fix these fundamental facts and relations in the mind of the critical reader and student.

The changing world and the widespread commitments of the United States place new emphasis on map study. An atlas has become a prime necessity for understanding the course of world events.

Reading maps. An ability to read maps is acquired through practice, in the same manner as the ability to read a written text. The effectiveness of any written text depends both on the skill of the writer and on that of the reader. Similarly, the value of a particular map depends both on the effectiveness of the cartography and on the map-reading ability of the user.

Effectiveness of the cartography. Accuracy is the chief test of the effectiveness of any map, but legibility is of almost equal importance. If the most accurate of maps cannot be read, its accuracy is of no value. Legibility is a question partly of the degree of detail employed and partly of the method used in presenting the data. In this atlas every effort has been made to eliminate useless detail. Instead of overloading one map with data of various types, there are included several maps, each carrying one type of data. And to increase the degree of practicable detail, the size of certain maps has been increased. Thus, the maps have been kept simple and readable. The facts presented for study are shown distinctly.

Other aids to legibility have been selected carefully. Unnecessary names and other nonessential items have been eliminated on all maps, after careful study and testing. The size and style of type likewise have been selected for their clarity and readability as well as to distinguish the class and size of features. The weight and use of lines, the arrangement of legends, and the complementary materials utilized, all have been planned for effectiveness.

Use of color. Color in map making is extremely important. It has not only a functional purpose in providing legibility but also an esthetic value of large significance. As an aid to legibility, its primary value is in distinguishing one region from another—lowland from highland, land from water, uninhabited lands from those densely populated. Note on the map of the World Agricultural Regions (pp. 24–25) the use of deeper shades of green and red for regions of plantation and rudimental sedentary agriculture, areas of more intense occupance, which are interspersed throughout the region of shifting cultivation shown in a light green. Color, both in shades and in pat-

tern, is used also to show relationships between classes of data. Note on the map World Natural Vegetation (pp. 16–17) the use of shades and patterns of brown to show decreasing size and spacing of deciduous vegetation. In other cases, certain color conventions have been followed. Thus, blue stands for cold and red for heat on maps showing temperatures of water and air. The grid and base of each specialized map have been subdued by printing them in gray. This increases the clarity of the regional patterns of phenomena depicted. The absence of color over the oceans on various maps increases the intensity of the colors over the land areas, and the contrasts among the colors.

The esthetic appeal of color harmony and intensity varies greatly with individuals. Most people, however, are susceptible to the element of beauty. Every effort, within technical limitations, has been made to select colors of pleasing intensity, and colors which in combinations are harmonious, so that they will contribute to a favorable impression of the maps.

Understanding scales. Maps are of little value to any individual unless he has some understanding of map reading. Of particular importance in reading maps is a knowledge of map scales, projections, and symbolism. Scale is a question of "How big is it?" Since part or all of the earth's surface is depicted on a single page of this atlas, the question also arises "What is the relation of map size to earth size?" The scale is given in three forms on most maps of this atlas to facilitate answering these questions.

To aid further in understanding scales, a comparison of scale is given in a series of maps on page 1. A comparison of diagrams A, B, C, and D illustrates how progressively smaller-scale maps (of constant page size) increase the size of the area covered but reduce the detail which can be expressed. On the second map and on each later map, the area covered by the previous map is outlined within the map, to provide a direct comparison of the areas covered. On the first map, individual buildings are shown. On the final map, even many cities are omitted.

To aid the student in acquiring accurate concepts of the relative size of continents and of some countries and regions, uniform scales for comparable areas are used as far as possible. Continental maps are given on a uniform scale of 1:40,000,000 (one inch to 640 miles). In similar fashion, series of regions comparable in area appear in groups of maps on uniform scales of 1:16,000,000 (one inch to 250 miles), 1:12,000,000 (one inch to 190 miles), 1:4,000,000 (one inch to 64 miles), and on larger scales. The maximum size of the scale utilized for any given region is a partial measure of the importance of the region and of interest in it.

Understanding projections. There is no way of representing the curved surface of the globe on a flat surface without some distortion of the useful features desired on flat maps. On large-scale maps covering areas of only a few square miles, this distortion is negligible. In maps representing large areas, as in maps of a large country, a continent, or the whole world, the distortion inevitably is considerable, and, unless understood, it may result in serious misconceptions. The distortion may involve distances, directions, or the shapes and sizes of areas.

A map projection is an orderly system of parallels and meridians on which a map can be drawn. There are hundreds of map projections in use, but none avoids distortion of the spatial relationships that only a globe map can show truthfully. It is not possible to have truth of area, shape, angle, and scale all in the same flat map. It is possible, however, to select from the many types of projections one which is accurate for a particular property or which is a compromise (limiting the distortion of one or more elements at the expense of the others) that is relatively satisfactory for a particular need.

Truth of area is of prime importance in many maps. Most of the maps made for geographical study, particularly those used to show the areal distribution of an item, are drawn on equal-area projections. In an equal-area projection any square inch on the map represents the same number of square miles on the earth's surface as any other square inch on the map. Continents, oceans, islands, states, all are shown in their true relative size. Close to the importance of equality of area is truth of shape. This characteristic is to some extent an esthetic quality, but it is also a practical one. The student becomes familiar with the true shape of a continent or an island or a body of water as it appears on a globe map. Distortion of these shapes almost beyond recognition on a flat map is incongruous and a source of bewilderment to the student. Truth of direction is especially important in the study of the distribution of factors of significance in world relations. To show the latitudinal or zonal distribution of such factors, it is obviously desirable that lines of latitude be parallel, or better, straight lines parallel with the equator.

Most of the maps used in this atlas are drawn on projections that give equality of area, good land and ocean shapes, and parallel latitudinal directions. To provide these and other qualities desired for particular maps, some distortion of other elements is inevitable. The student should make himself aware of the nature of such distortions and make allowances for them in his use of the maps. One of the more practical procedures is to compare the projection grid of the flat map with the grid of the globe map. He should first verify the fundamental characteristics of the globe grid as listed here:

(1) On the globe map all longitude lines are equal in length and meet at the poles.
(2) All latitude lines are parallel.
(3) The length of the latitude lines, that is, the circumference of latitude circles, decreases from the equator to the points representing the poles. At latitude 60°, the circumference of the latitude circle is one-half the circumference of the equatorial circle.
(4) Distances along lines of longitude between any two latitude lines are equal.
(5) All latitude and longitude lines meet at right angles.

With item (1) in mind, the student will observe that the projection used on pages 44–45 has latitude lines of equal length. This results in considerable exaggeration of areas in the higher latitudes. With item (5) in mind, he will note that the projec-

tion used on pages 6–7 has oblique angles at the junction of latitude and longitude lines in the higher latitudes, and that this partly causes distortion of land shapes in such areas as Alaska and Greenland. In this projection, however, truth of area has been maintained.

Some illustration of the construction of the more commonly used projections and indication of their properties are helpful in making clear the nature of inherent distortions. Pages 2 and 3 are designed to provide this help. They also illustrate the seven projections used in this atlas.

Few of the several hundred projections in use can be constructed graphically by methods of descriptive geometry. Most of them are derived from mathematical formulas designed to afford the properties desired. In some cases it is easier to visualize the general form and characteristics of a projection if the earth's surface is considered to be projected upon a plane, a cone, or a cylinder. The last two surfaces, when they are cut and unrolled, form a plane surface. These surfaces provide one general classification of projections: azimuthal (on a plane), conic, or cylindrical (fig. 1, 2, and 5, pp. 2 and 3). In each class the characteristics of the projections may be changed by varying the systematic arrangement or spacing of the latitude and longitude lines.

Figure 1, A (p. 2) is a true plane projection with the point of projection at the center of the globe. This geometrical projection of the earth grid on a tangent plane is called a gnomonic projection. In the illustration the plane is tangent to the equator, but it could be placed tangent to the poles, or to any other point on the earth's surface. Several other distinctive map projections can be obtained by changing the origin point of the projection. For example, the projection obtained from an origin point on the surface of the globe diametrically opposite the point of contact of the tangent plane is called a stereographic projection, and the projection from an origin point at infinity is called an orthographic projection. None of these perspective projections obtained from projection on a plane is used in this atlas, but the mathematically derived Lambert azimuthal equal-area projection (fig. 1, B, p. 2) may be considered in this general class. The polar aspect of the Lambert azimuthal equal-area projection is used for the map of the Northern Lands and Seas (p. 48); the oblique aspect is used for the series of continental maps. Besides its equal-area quality, the projection gives relatively good shapes to continental areas as a whole.

Conic projections may be thought of as derived from a tangent cone (fig. 2) or from an intersecting cone (fig. 3). In the latter case, the resulting projection is said to have "two standard parallels" along which the scale is exact (since the cone and the sphere coincide throughout the length of the parallels). In maps of areas covering a wide range of longitude, the projection used in this atlas is a modified conic of the latter type (De Lisle's). In this projection, as here used, the shapes are excellent, and the departure from the equal-area quality is almost negligible. (See Canada, pp. 88–89, and Siberia, pp. 138–139.) The scale between the two standard parallels is too small along the parallels, and outside the standard parallels is too great along the parallels. The use of two standard parallels, however, provides a much better opportunity of extending the area within which the scale is reasonably accurate than the use of a single standard parallel, as in the simple conic.

Another modification of the conic principle is the Bonne projection (fig. 3, C, p. 2), used on pages 112–113 for the map of the Mediterranean lands. It has a selected standard parallel, and other parallels are arcs of concentric circles truly divided for points of intersection with the meridians. The scale along all the parallels is true everywhere, but the central meridian is the only one along which it is true. By construction, however, it is equal-area, and reasonably correct representation of shape is obtained in narrow zones along the standard parallel and central meridian, where the intersections are at right angles, or nearly so.

The polyconic projection (fig. 4, p. 2) is used for the United States and some other areas of similar position and size. In the case of the polyconic projection, the earth may be considered as made up of a series of tangent cones. As each base is developed, the result is as shown, somewhat exaggerated, in figure 4, B, page 2. The area of the projection used for the map of the United States (fig. 4, C, page 2) is the central portion of figure 4, B, beneath the word "Pole." In this projection the central meridian crosses all parallels at right angles, as on the globe; other intersections become noticeably oblique only at considerable distance from the central meridian. The scale is true on the central meridian and on each parallel. Shapes, as a result, are very good. Meridian-scale errors, however, increase rapidly with increasing distance from the central meridian. The projection is thus not well adapted to areas of wide longitudinal extent. The departure, however, from equality of area is slight where it has been used for maps in this atlas.

The cylindrical class of projections may be visualized as perspective projections on a tangent or intersecting cylinder (fig. 5, page 3). Many of the cylindrical projections in use, however, are mathematical modifications of the true perspective forms. As a general class, the cylindrical projections have the following characteristics: (1) latitude lines which are straight, parallel, and equal in length; (2) longitude lines which are straight, parallel, equal in length, and equally spaced; (3) meridians and parallels which intersect at right angles (fig. 5, page 3). Since the latitude lines are all drawn equal in length, an increasing distortion of scale occurs along the parallels with increasing distance from the standard parallel or parallels of tangency.

Mercator's projection (fig. 5, C, page 3), which belongs to this general class, is one of the better-known projections. For nearly four hundred years it has been used widely for world distributional maps, in spite of the facts (1) that it is impossible with this projection to show the entire surface of the earth, the poles being at infinity; and (2) that distances and areas grow rapidly larger with increase of latitude, until the distortion becomes enormous in higher latitudes. This is made apparent by a comparison of the relative size of areas in figures 5, C, and 6. The distortion of area is so great that the use of the Mercator projection for world maps showing areal distributions of most

kinds is pedagogically unsound and misleading. The projection was designed by Mercator primarily for use of navigators, and for that use it is incomparable. On it, the navigator can draw a straight line (called a rhumb line) between any two points, read the angle between the rhumb line and any meridian that it crosses, set his compass to that angle, and go direct to his destination without change of compass. This advantage is so great that no other projection has yet taken the place of the Mercator in marine navigation.

A variation of the Mercator is the transverse or oblique Mercator. The grid is derived from a cylinder tangent along a selected great circle (fig. 7). The resulting projection is conformal, but its grid bears no resemblance to that of the ordinary Mercator and may be mistaken for that of a conic projection. Although the transverse Mercator projection is not used in this atlas, it illustrates a special-purpose projection which is being used more and more because of its value in air navigation for maps of great-circle strips.

Miller's projection (fig. 5, D) is a recent "compromise projection." It has been used in the atlas (with permission of the American Geographical Society) for climatic maps showing barometric pressures, winds, and temperatures, and for the map of ocean communications. A continuous grid without interruptions, and straight-line parallels were desirable for the best presentation of the features listed above. Miller's projection meets these requirements and provides a compromise between the distortion of areas and shapes. Mercator's projection was not suitable because of its excessive area distortion, although shapes of areas are excellent. Use of continuous grids for the whole world which were strictly equal-area would result in considerable distortion of shapes. The student will note, however, that even on the Miller projection there is still considerable distortion of areas and shapes in the higher latitudes (*cf.* fig. 5, D, 5, C, and 6). Changes in scale according to latitude are indicated in the legend of the map and should be carefully noted. For example, compare on the graphic scale (page 45) a distance of one thousand miles at the equator with the same distance at latitude 60° or 80°

Figure 6 illustrates three projections which are purely conventional in design. They cannot be readily related to the three general classes just discussed. They are not projections in the sense of being projected on a plane, a cone, or a cylinder; rather, they all are based on mathematical formulas. The sinusoidal projection (fig. 6, C, page 3) is used for the large-scale sectional maps of South America and Africa and for the map showing world surface transport facilities. It is an equal-area projection. On these continental maps it is most accurate along the equator where the two continents are widest. The placement of the central meridian through the center of the continents results in relatively little distortion of scale or shapes in the narrower southern parts of the continents. The scale is true along all parallels and the central meridian, but it increases on other meridians in conformity with their increasing obliquity. On the world map (pp. 42–43) the extent of the distortion is reduced by the technique of interrupting the projection and of using a separate central meridian for different land masses.

Mollweide's equal-area projection (fig. 6, A, page 3), designed to show the entire globe as an uninterrupted unit, gives an elliptical picture of the earth. The ellipse is drawn to inclose an area equal to that of a globe on the same scale. The central meridian is divided so that the areas of the bands between the parallels are truthfully proportional. Mollweide's projection is thus an equal-area projection, but there is little uniformity in linear scale. So that the areas of greater distortion in the outer parts of the projection will be eliminated, it, like the sinusoidal projection, may be interrupted and a new central meridian established through each continent (*cf.* the two forms, fig. 6, A and B, page 3).

Most of the world distribution maps in this atlas are drawn on Goode's homolosine equal-area projection (fig. 6, D, page 3). This projection is derived by combining the sinusoidal projection for latitudes up to 40° north and south with the homolographic projection (Mollweide) for areas poleward of these latitudes. In this manner an equal-area projection is obtained which has some of the better qualities of both the sinusoidal and homolographic. Further improvement of shapes is obtained by application of the principle of interruption, so that extremely oblique intersections are eliminated. The result has a number of distinct advantages: (1) It presents the entire surface of the earth, which Mercator's projection cannot do. (2) It is strictly an equal-area projection, with no distortion of the size of areas. (3) On it the parallels of latitude are represented by straight lines trending with the equator, a real advantage in the study of comparative latitudes. (4) On it the grid is interrupted in the oceans so as to give each continent in turn the advantage of being in the center of the projection, thus providing better shapes for the continents than any uninterrupted world map can give. No map projection has been devised which displays to better advantage the distribution of most world phenomena which are studied best from the equatorial aspect.

Symbolism. The signs, symbols, and conventions shown on maps are a form of "shorthand" indicating a variety of phenomena (page 1). Many of them are self-explanatory. Compare the aerial mosaic with the adjacent topographic map of the Pittsburgh area (inside cover). Legends on the maps provide keys to other symbols.

Two systems of measurement are used in connection with the maps in this atlas. The English system of measures, which is conventional in this country, is utilized, although admittedly it is somewhat irrational and cumbersome. Since much of the world uses the metric system of measurement and the centigrade thermometer, most measures are given also in these scientific terms, or conversion scales are provided. A linear scale in miles is placed alongside a linear scale in kilometers, with the zero points together. Heights and depths may be read in feet or in meters from opposite scales. Comparative scales in the margins permit ready conversion of temperature and precipitation values from one system to another.

Surface configuration on the physical maps is shown by means of colors described as layer tints. Note the Landscape and Phys-

ical Map on page 1. The color scheme is essentially the same as that for the International Map of the World, 1:1,000,000. The great lowlands, of prime importance to man, are in a striking green. To accentuate these areas further, the ocean blue has been omitted over the continental shelves. Thus, the lowlands end on the waterside against the white paper. Similarly, on the land side the lowlands are distinguished sharply from the areas adjacent to the 1000-foot contour, which are in bright yellow.

Although the layer-tint system is an effective way of representing surface configuration on medium- and small-scale maps, the reader should be conscious of its disadvantages. It indicates general elevations above sea level, but it does not indicate the detail of relative relief or the steepness of slopes. Differences in elevation having a value less than the value of the layer-tint interval are lost in many cases. In the lowlands, where the relative relief may be only a few hundred feet, significant features may be missed. Similarly, in the highlands, differences of several thousand feet in relief may exist within an elevation category. On the other hand, some high plateaus are nearly level, for the most part. Cartographers have not yet found a solution to these limiting problems in delineation that is completely satisfactory.

Place names. Place names are used to distinguish particular places and features—cities, towns, bays, peninsulas—from other similar features. Many place names consist of two parts—a specific and a generic part. For example, Lake Michigan consists of the specific term "Michigan" modifying the generic term "lake."

If the world used one alphabet and one language, no particular difficulty would arise in the use of place names. Unfortunately, people use many languages and various alphabets. Moreover, some of the people of the world, the Chinese and the Japanese, for example, use non-alphabet languages. In order to make some languages intelligible to American readers, their letters and symbols must be converted into the Roman alphabet. It has been the practice of many people to transform place names further by transcribing or translating part or all of them into English. The recent war, which brought far corners of the earth to our attention, and the increasing facilities for communication in recent years make this practice no longer desirable. In this atlas, a "local-name policy" has been used for the cities and towns shown and, on the maps that were redrafted, for all features. A short glossary of "geographical equivalents" is given on pages 6 and 7, and a more complete one on page 163.

A distinct feature of *Goode's World Atlas* is the pronouncing index. The variable vowel sounds of English and the differences among other languages make the correct pronunciation of place names difficult. The correct pronunciation of many names differs from the pronunciation that may seem natural. Under these circumstances, the pronouncing index of more than thirty thousand names should be very helpful to the student.

Economic maps and statistics. The statistics presented in this atlas are not intended to take the place of statistical reference works. Instead of having been planned to present an absolute index to production and trade, they were planned to give a picture of the relative importance of countries and regions in the particulars involved. The maps have been reserved to present facts of distribution. Marginal graphs show the relative importance of different areas by percentage values of world totals.

No single year affords, for this purpose, a satisfactory base for production and trade statistics. For this reason, the percentages and world totals used have been computed, with few exceptions, from averages of a period of five years. The base period of years was selected to present, as nearly as possible, normal as well as average conditions. The serious disruption of economic conditions by World War II and the absence of satisfactory statistics for a sufficiently long period since the war have precluded the use of a postwar statistical base. Numerous checks have been made of the statistics used. At the present time they provide for the student a more nearly accurate picture of the relative importance of areas than could the statistics for any other base period. One important exception has been made in the case of statistics for petroleum, where shifts in production having far more than temporary interest have occurred.

EDWARD B. ESPENSHADE, JR.

NORTHWESTERN UNIVERSITY
June, 1953

SUN AND PLANETS

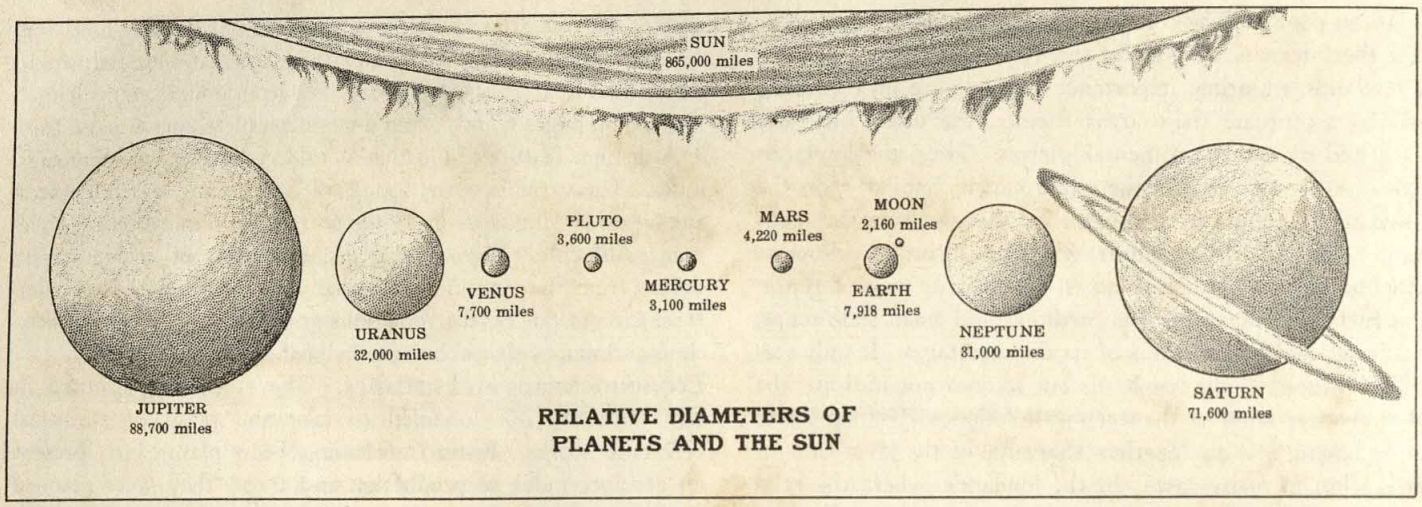

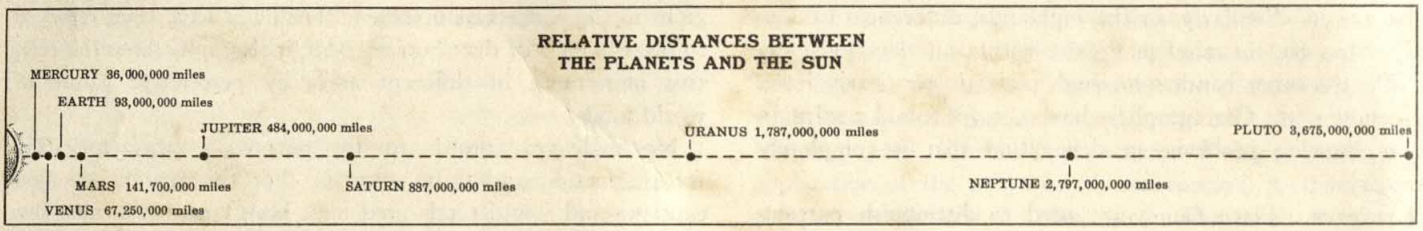

© Rand McNally & Company, Chicago

4N50

EARTH, SUN AND MOON

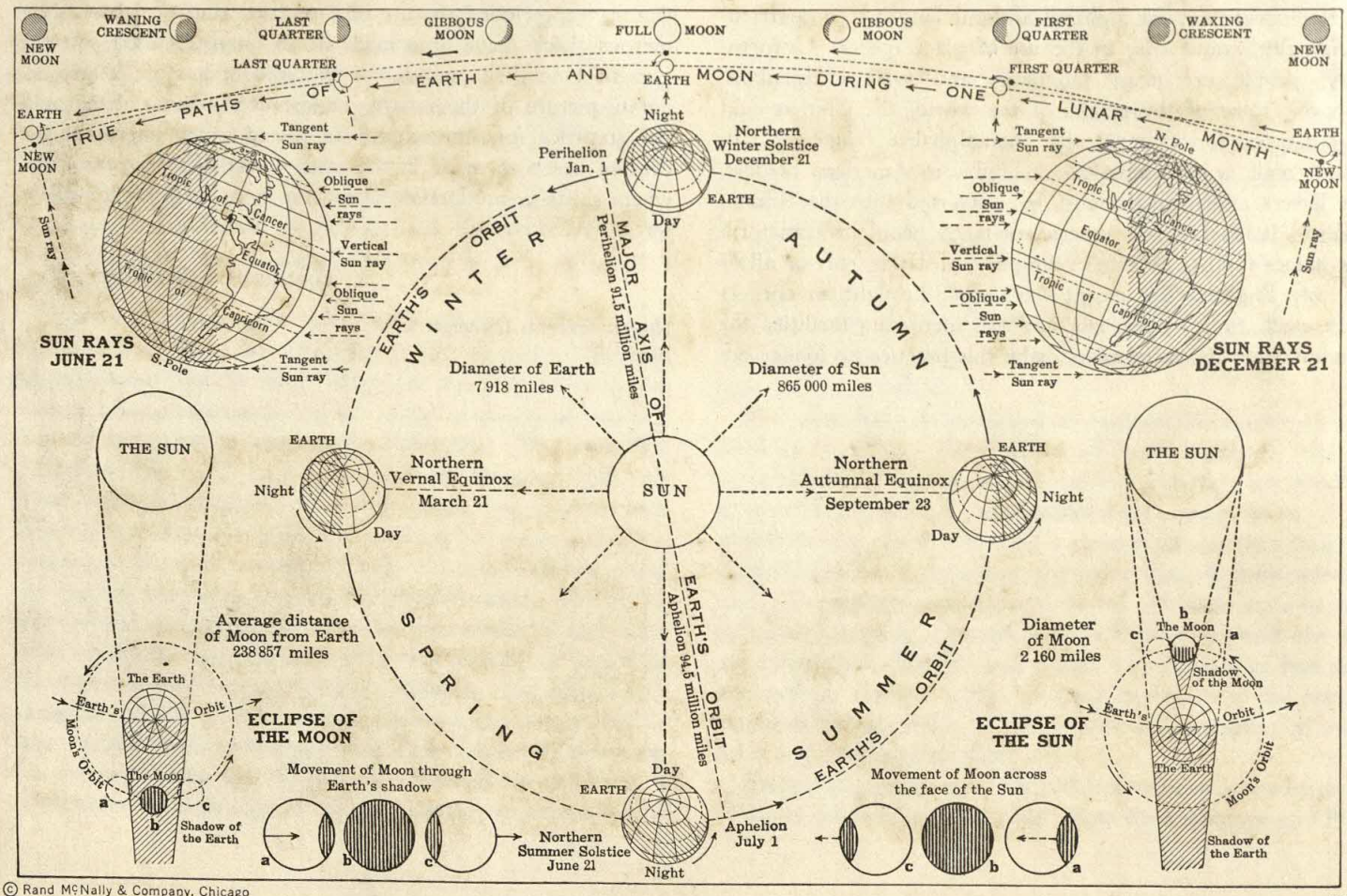

© Rand McNally & Company, Chicago

4N50

LANDSCAPE AND PHYSICAL MAP



COMPARISON OF SCALES

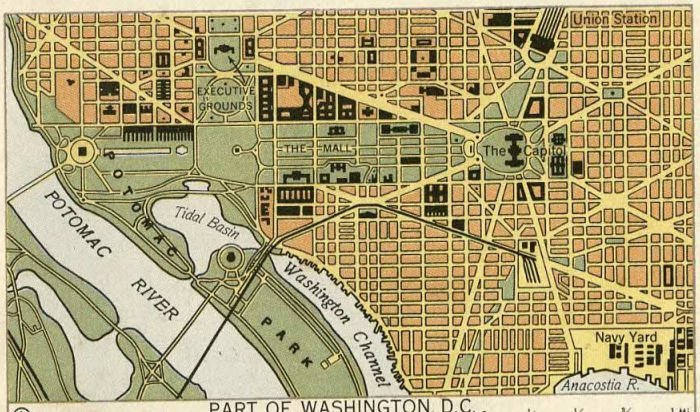

Ⓐ PART OF WASHINGTON, D.C.

Scale 1 : 62 500 (approximate) One inch to 1 mile

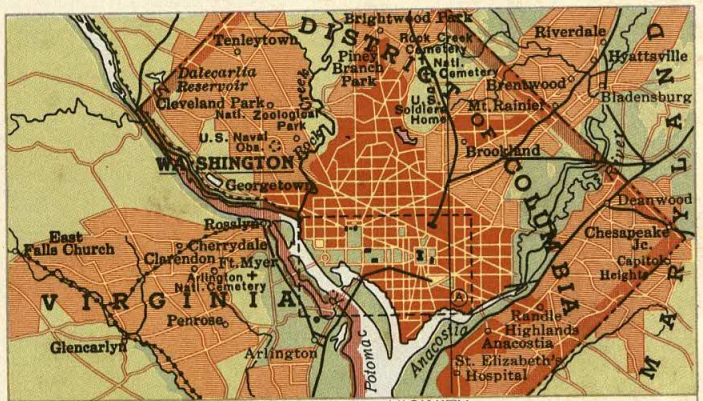

Ⓑ WASHINGTON AND VICINITY

Scale 1 : 250 000 (approximate) One inch to 4 miles

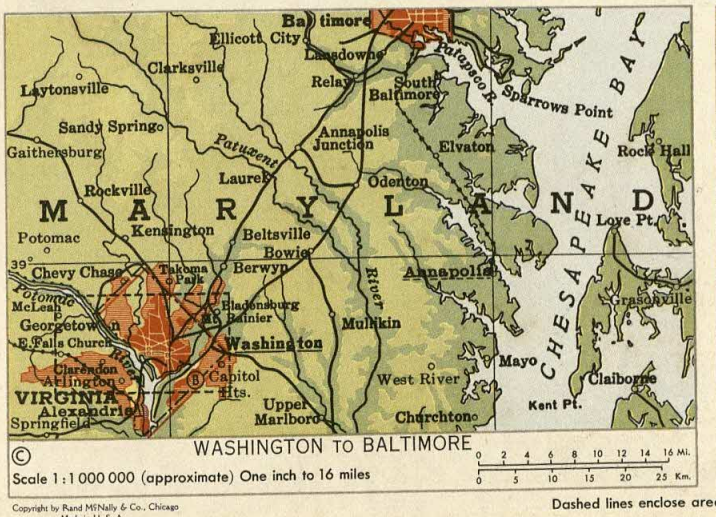

Ⓒ WASHINGTON TO BALTIMORE

Scale 1 : 1 000 000 (approximate) One inch to 16 miles

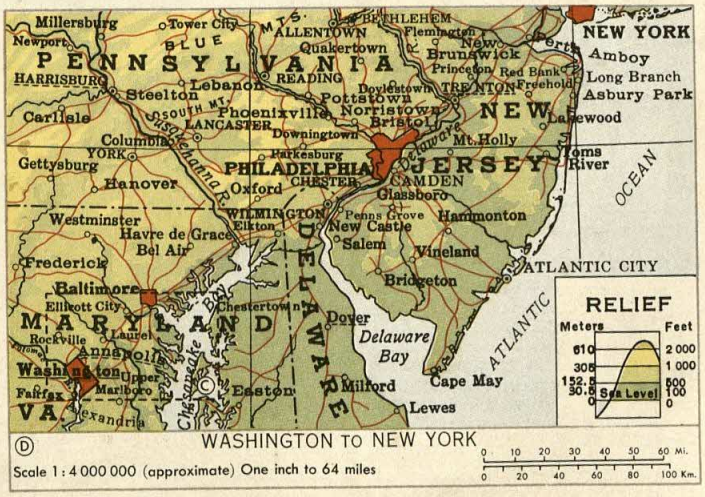

Ⓓ WASHINGTON TO NEW YORK

Scale 1 : 4 000 000 (approximate) One inch to 64 miles

Copyright by Rand McNally & Co., Chicago
Made in U. S. A.

Dashed lines enclose areas for comparative study

Elevations and depressions are given in feet

PROJECTIONS

A map projection is merely an orderly system of parallels and meridians on which a flat map can be drawn. There are hundreds of projections, but no one represents the earth's spherical surface without some distortion. The distortion is relatively small for most practical purposes when a small part of the sphere is projected. For larger areas, a sacrifice of some property is necessary.

Most projections are designed to preserve on the flat map some particular property of the sphere. By varying the systematic arrangement or spacing of the latitude and longitude lines, a projection may be made either equal-area or conformal. Although most projections are derived from mathematical formulas, some are easier to visualize if thought of as projected upon a plane, or upon a cone or cylinder which is then unrolled into a plane surface. Thus, many projections are classified as plane (azimuthal), conic, or cylindrical.

For a fuller discussion of map projections, see Preface. Figures with asterisks indicate projections used in this atlas.

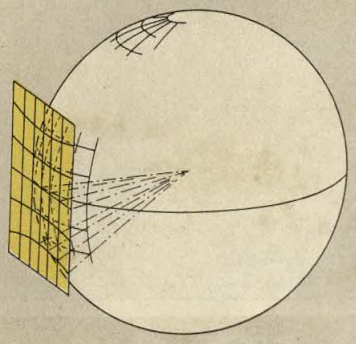

(A) GNOMONIC PROJECTION

A geometric or perspective projection on a tangent plane with the origin point at the center of the globe. Shapes and distances rapidly become increasingly distorted away from the center of the projection. Important in navigation, because all straight lines are great circles.

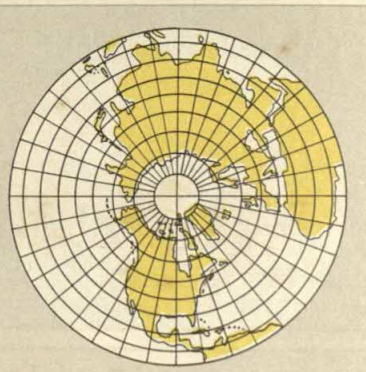

(B) LAMBERT EQUAL AREA PROJECTION*

A mathematically designed azimuthal equal-area projection. Excellent for continental areas. For larger areas away from the center, distortion of distances and shapes is appreciable.

FIGURE 1.-TYPICAL PLANE PROJECTIONS

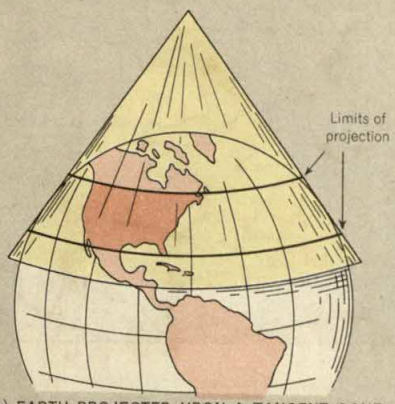

(A) EARTH PROJECTED UPON A TANGENT CONE

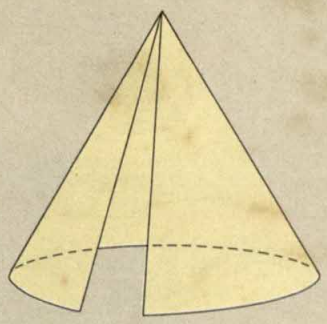

(B) CONE CUT FROM BASE TO APEX

A perspective projection on a tangent cone with the origin point at the center of the globe. At the parallel of tangency, all elements of the map are true- angles,distances,shapes,areas. Away from the tangent parallel, distances increase rapidly, giving bad distortion of shapes and areas.

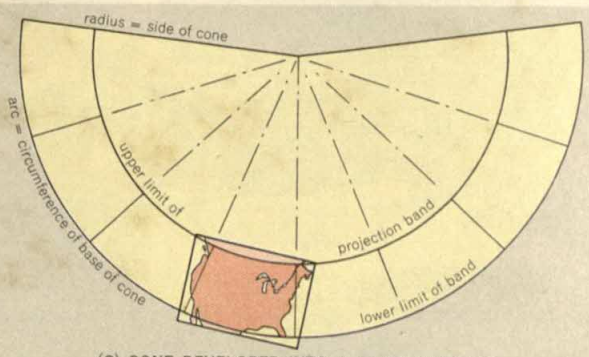

(C) CONE DEVELOPED INTO A PLANE SURFACE

FIGURE 2.-SIMPLE CONIC PROJECTIONS

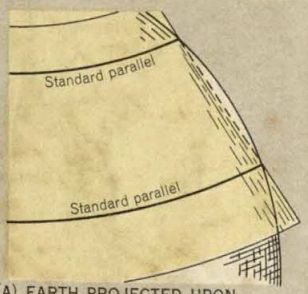

(A) EARTH PROJECTED UPON AN INTERSECTING CONE

This modification of the conic has two standard parallels, or lines of intersection. It is not an equal-area projection, the space being reduced in size between the standard parallels and progressively enlarged beyond the standard parallels. Careful selection of the standard parallels provides, however, good representation for areas of limited latitudinal extent.

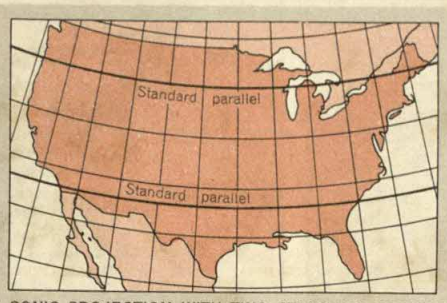

(B) CONIC PROJECTION WITH TWO STANDARD PARALLELS*

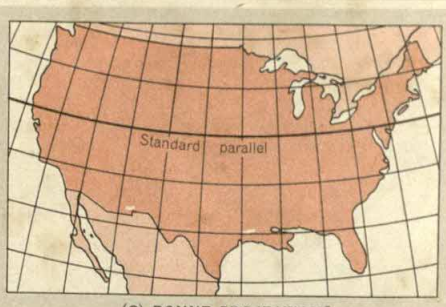

(C) BONNE PROJECTION*

An equal-area modification of the conic principle. Distances are true along all parallels and the central meridian; but away from it, increasing obliqueness of intersections and longitudinal distances, with their attendant distortion of shapes, limits the satisfactory area.

FIGURE 3.-MODIFIED CONIC PROJECTIONS



(A) EARTH CONSIDERED AS FORMED BY BASES OF CONES



(B) DEVELOPMENT OF THE CONICAL BASES

This variation is not equal-area. Parallels are non-concentric circles truly divided. Distances along the straight central meridian are also true, but along the curving meridians are increasingly exaggerated. Representation is good near the central meridian, but away from it there is marked distortion.

(C) POLYCONIC PROJECTION*

FIGURE 4.-POLYCONIC PROJECTION

Copyright by Rand McNally & Co., Chicago
Made in U. S. A.

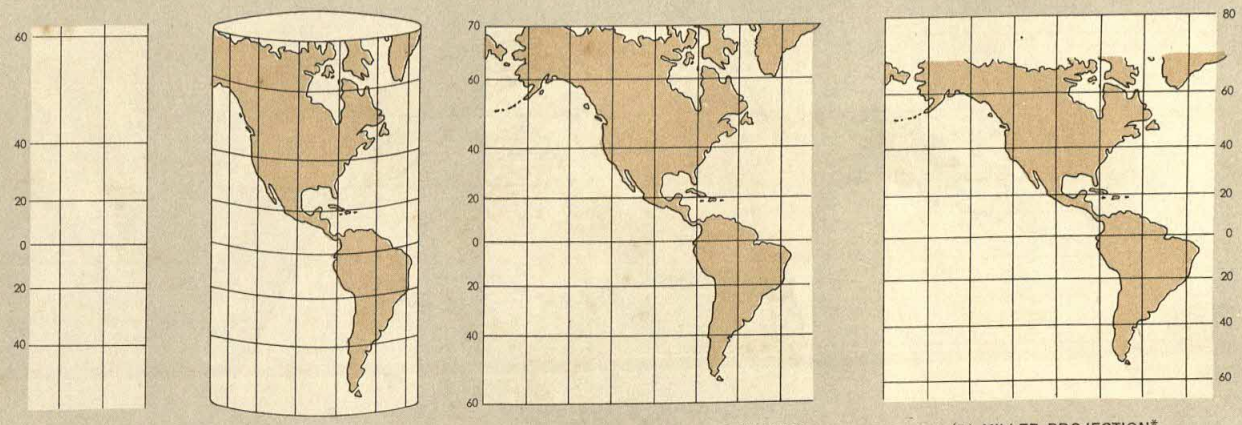

(A) PERSPECTIVE PROJECTION

(B) EARTH PROJECTED UPON A CYLINDER

A perspective projection on a tangent cylinder. Because of rapidly increasing distortion away from the line of tangency and the lack of any special advantage, it is rarely used.

(C) MERCATOR CONFORMAL PROJECTION

Mercator's modification increases the longitudinal distances in the same proportion as latitudinal distances are increased. Thus, at any point shapes are true, but areas become increasingly exaggerated. Of value in navigation, because a line connecting any two points gives the true direction between them.

(D) MILLER PROJECTION*

This recent modification is neither conformal nor equal-area. Whereas shapes are less accurate than on the Mercator, the exaggeration of areas has been reduced somewhat.

FIGURE 5.-CYLINDRICAL PROJECTIONS

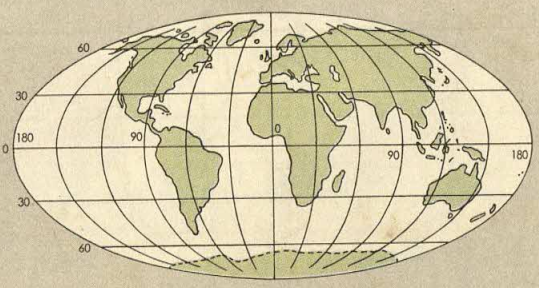

(A) MOLLWEIDE'S HOMOLOGRAPHIC PROJECTION

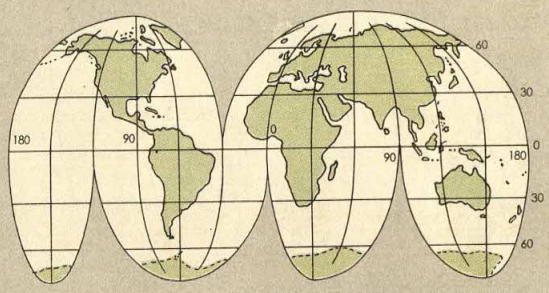

(B) GOODE'S INTERRUPTED HOMOLOGRAPHIC PROJECTION

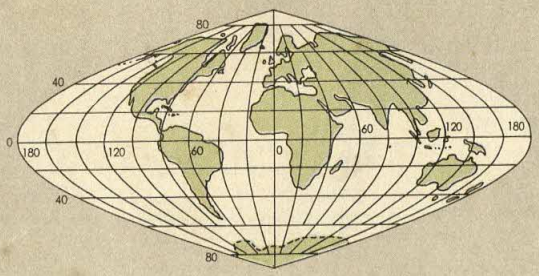

(C) SINUSOIDAL PROJECTION*

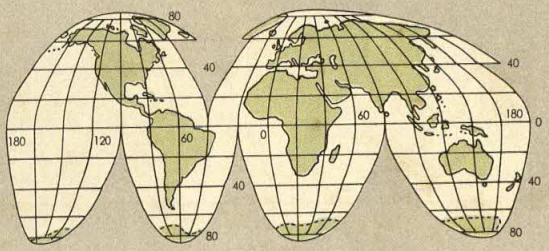

(D) GOODE'S INTERRUPTED HOMOLOSINE PROJECTION*

Although each of these projections is equal-area, differences in the spacing and arrangement of latitude and longitude lines result in differences in the distribution and relative degree of the shape and distance distortion within each grid. On the homolographic, there is no uniformity in scale. It is different on each parallel and each meridian. On the sinusoidal, only distances along all latitudes and the central meridian are true. The homolosine combines the homolographic, for areas poleward of 40°, with the sinusoidal. The principle of interruption permits each continent in turn the advantage of being in the center of the projection, resulting in better shapes.

FIGURE 6.-EQUAL AREA PROJECTIONS OF THE WORLD

A conformal projection in which a selected great circle of the globe is considered as the "equator" of the ordinary Mercator projection, with the cylinder tangent along the great circle. It is used chiefly for charts of great-circle air routes between distant cities.

FIGURE 7.-TRANSVERSE MERCATOR PROJECTION

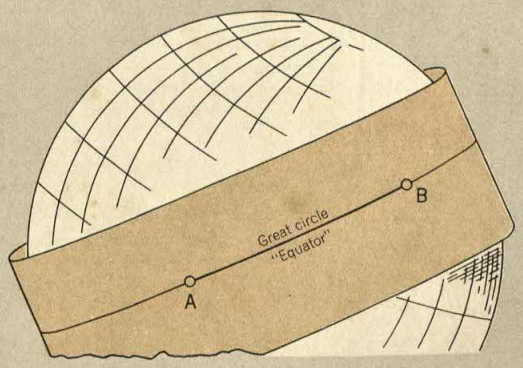

Copyright by Rand McNally & Co., Chicago
Made in U. S. A.

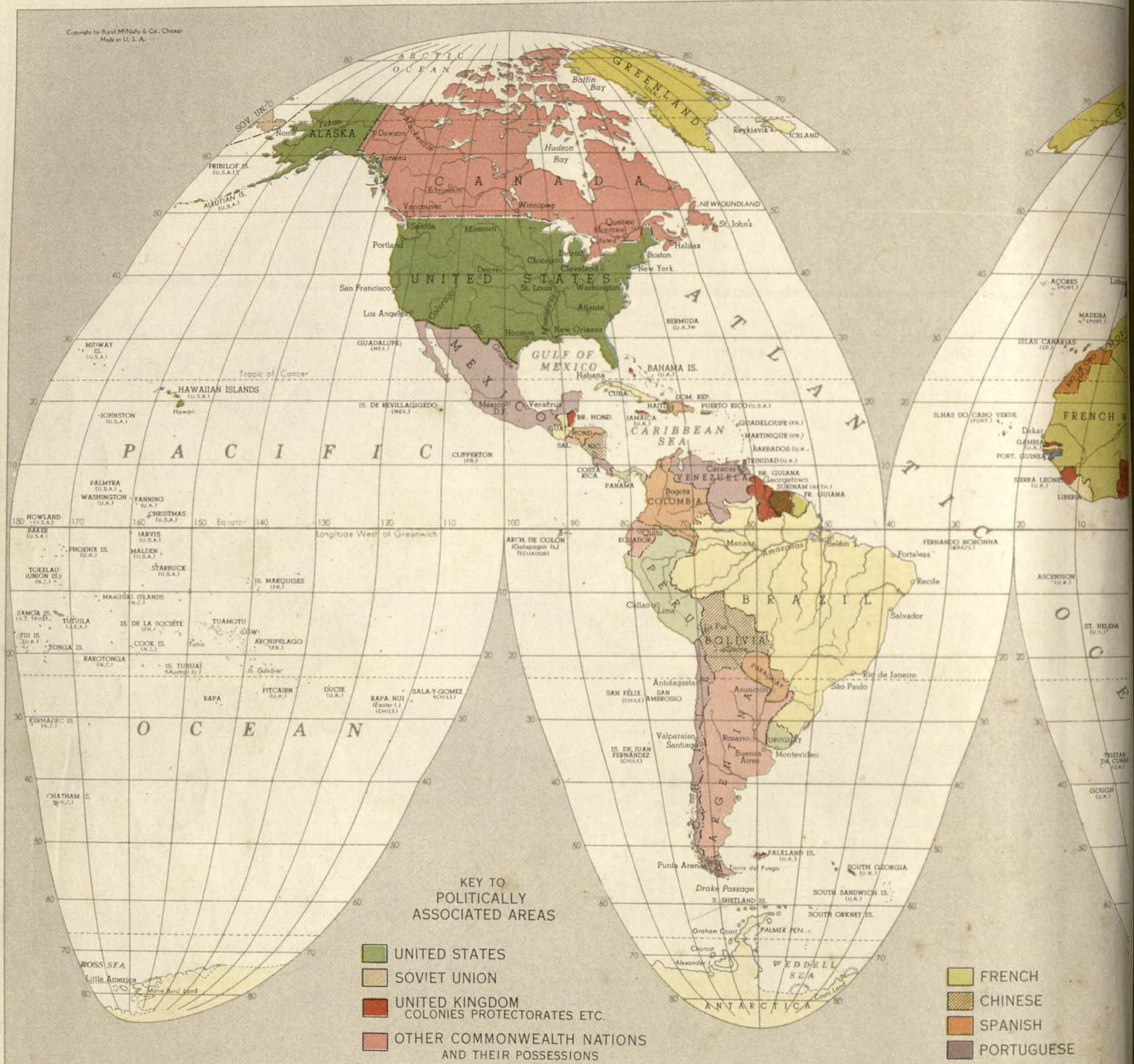

COMPARATIVE LAND AREAS

(Numbers indicate thousands of square miles)



COMPARATIVE POPULATIONS

(Numbers indicate millions of people)



GOODE'S HOMOLOSINE EQUAL AREA PROJECTION
Scale 1 : 100,000,000 (approximate)
One inch to 1600 miles
0 500 1000 1500 Miles
0 500 1000 1500 2000 Kilometers
Up to latitude 40° distances on all parallels and midmeridians are true, beyond 40° they are approximate

DUTCH
BELGIAN
DANISH
NORWEGIAN
ITALIAN

Conflicting Political Claims by U. K., Austl., Arg., Chile, Fr., etc., none of which is recognized by the U. S. A.

WORLD TOTAL 56,000,000 square miles

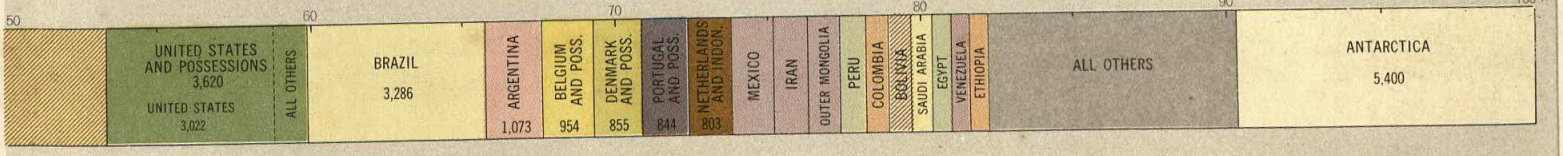

WORLD TOTAL 2,240,000,000 people



Copyright by Rand McNally & Co., Chicago
Made in U. S. A.

North Pole
ARCTIC OCEAN
ASIA
BERING SEA
ALEUTIAN ISLANDS
ALEUTIAN TRENCH
Gulf of Alaska
PT. BARROW
Beaufort Sea
BANKS I.
Great Bear L.
Great Slave L.
HUDSON BAY
Baffin Bay
GREENLAND
Davis Str.
Denmark Strait
ICELAND
Hekla (Vol.) 5 108
KAP FARVEL
LABRADOR PENINSULA AND PLATEAU
Str. of Belle Isle
NEWFOUNDLAND
VANCOUVER I.
Mt. Rainier 14 408
C. Mendocino
San Francisco Bay
Mt. Whitney 14 495
PENINSULA DE BAJA CALIFORNIA
Guadalupe
C. SAN LUCAS
IS. DE REVILLAGIGEDO
Clipperton
MIDWAY IS.
HAWAIIAN ISLANDS
Hawaii
Mauna Loa (Vol.) 13 680
Johnston
Tropic of Cancer
NORTH AMERICA
C. SABLE
C. COD
C. HATTERAS
BERMUDA
GULF OF MEXICO
FLORIDA PEN.
BAHAMA ISLANDS
NORTH AMERICAN BASIN
G. de Campeche
Cuba
Jamaica
Hispaniola
Puerto Rico
ANTILLES
WEST INDIES
CARIBBEAN SEA
LESSER ANTILLES
Guadeloupe
Martinique
WINDWARD ISLANDS
Barbados
Trinidad
ISTHMUS OF PANAMA
Pta. de Gallinas
Gulf of Panama
Irazú (Vol.) 11 325
G. de Guayaquil
PTA. PARIÑAS
ARCH. DE COLÓN (GALAPAGOS IS.)
ATLANTIC OCEAN
PACIFIC OCEAN
Equator
Longitude West of Greenwich
Palmyra
Washington
Fanning
Howland
Baker
Christmas
Jarvis
PHOENIX ISLANDS
Malden
Starbuck
TOKELAU IS.
MANIHIKI IS.
IS. MARQUISES
SAMOA IS.
Tutuila
FIJI IS.
TONGA IS.
TONGA
TUAMOTU ARCHIPELAGO
IS. DE LA SOCIÉTÉ
Tahiti
COOK IS.
IS. TUBUAI
Gambier
Pitcairn
Ducie
Ropa
Sala y Gómez
Ropa Nui (Easter)
KERMADEC IS.
KERMADEC TRENCH
Tropic of Capricorn
CHATHAM IS.
ROSS SEA
Mount Sidley
SOUTH AMERICA
MARAJÓ I.
Fernando de Noronha
CABO DE SÃO ROQUE
SELVAS
CAMPOS
PLATEAU OF MATO GROSSO
Rio de Janeiro
Cabo Frio
ATACAMA TRENCH
IS. San Félix
IS. San Ambrosio
Aconcagua (Vol.) 22 835
IS. DE JUAN FERNANDEZ
PAMPAS
Rio de la Plata
G. San Matías
G. San Jorge
ARCH. DE LOS CHONOS
G. de Penas
PATAGONIA
Estr. de Magallanes
FALKLAND IS.
Tierra del Fuego
SHAG ROCKS
SOUTH GEORGIA
CABO DE HORNOS
Drake Passage
SOUTH SHETLAND IS.
SOUTH SANDWICH IS.
SOUTH ORKNEY IS.
Graham Coast
PALMER PENINSULA
Charcot
Alexander
WEDDELL SEA
South Pole
AÇORES (AZORES)
MADEIRA
Djebel Toubkal 13 665
IS. CANARIAS
ILHAS DO CABO VERDE
C. VERT
C. PALMAS
ASCENSION
ST. HELENA
TRISTAN DA CUNHA
GOUGH

GLOSSARY

Baía, B. (Port.)	bay
Cabo, C. (Sp.) (Port.)	cape
Cap, C. (Fr.)	cape
Dar'ya (Turki)	river
Djebel, Dj. (Arab.)	mountain
Erg (Arab.)	sandy desert
Estrecho, Estr. (Sp.)	strait
Goenoeng, G. (Malay)	mountain
Golfo, G. (Sp.)	gulf
Gora (Rus.)	mountain
Guntô (Jap.)	archipelago
Iles, Is. (Fr.)	islands
Ilhas, Is. (Port)	islands
Islas, Is. (Sp.)	islands
Istmo (Sp.)	isthmus
Kap (Dan.)	cape
Kapp (Swe.)	cape
Khrebet (Rus.)	mtn. range

Note: Abbrev. given may be used on map.

RELIEF

Meters	Feet
3 050	10 000
1 525	5 000
610	2 000
305	1 000
0	0
SEA L.	BELOW SEA LEVEL
152.5	500
3 050	10 000
6 100	20 000

LAND ELEVATIONS



OCEAN DEPTHS

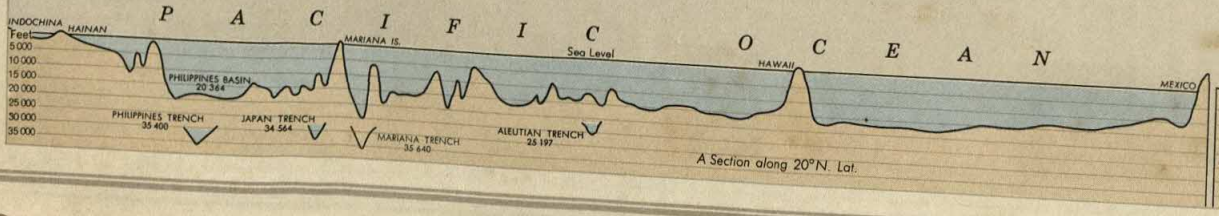

A Section along 20°N. Lat.

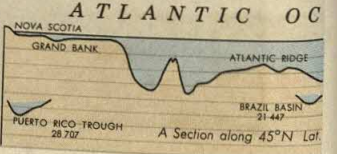

A Section along 45°N. Lat.

GOODE'S HOMOLOSINE EQUAL AREA PROJECTION
Scale 1= 100,000,000 (approximate)
One inch to 1600 miles
0 300 1000 1500 Miles
0 500 1000 1500 2000 Kilometers
Up to latitude 40°, distances on all parallels and midmeridians are true; beyond 40° they are approximate

GLOSSARY

Lago, L. (Sp.)	lake
Mont, Mt. (Fr.)	mount
More (Rus.)	sea
Mys (Rus.)	cape
Ostrov, Ostrova (Rus.)	island (s)
Ozero, Oz. (Rus.)	lake
Pic (F.)	peak
Pico (Sp.) (Port.)	peak
Poluostrov (Rus.)	peninsula
Punta, Pta. (Sp.)	point
Ras (Arab.)	cape, summit
Rettō (Jap.)	archipelago
Río (Sp.)	river
Shan (Chn.)	mtn. range
Toppen (Dutch)	peaks
Yama (Jap.)	mountain
Zee (Dutch)	sea
Zemlya (Rus.)	land

Note: Abbrev. given may be used on map.

IN PROFILE

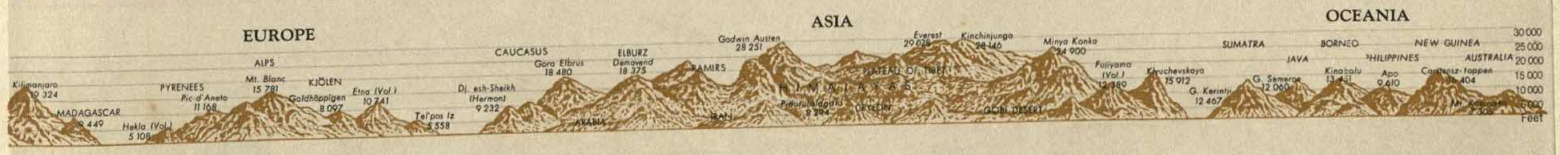

IN PROFILE

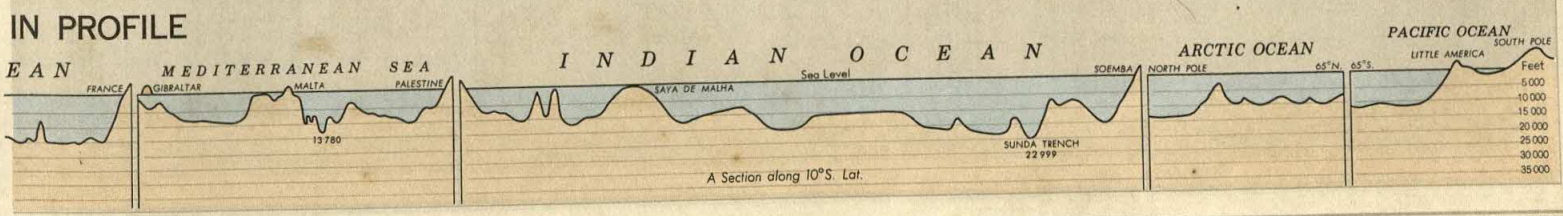

A Section along 10°S. Lat.

are given in feet

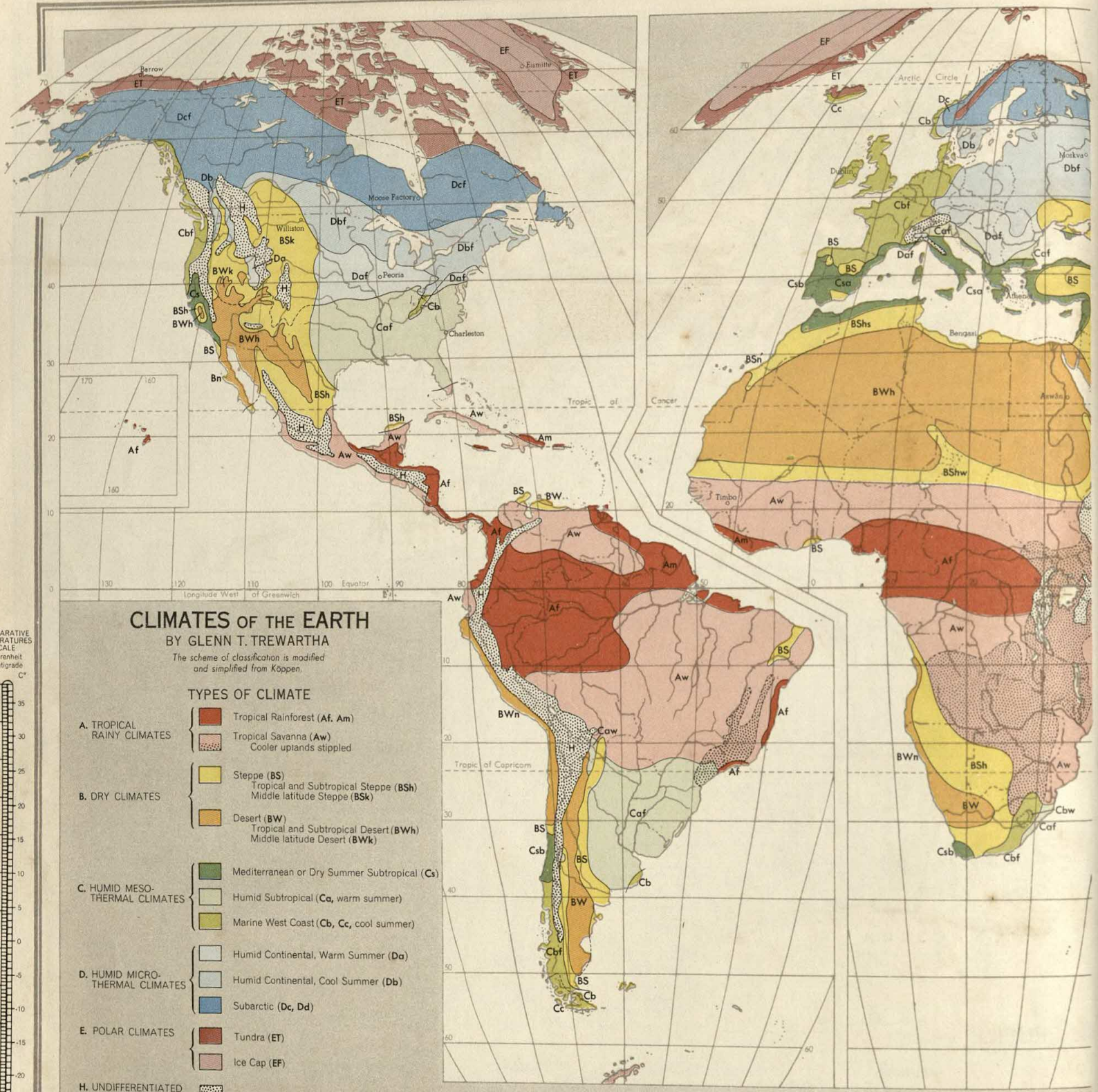
Barrow
Eismitte
Moose Factory
Williston
Peoria
Charleston
Arctic Circle
Dublin
Moskva
Athens
Bengasi
Aswân
Timbo
Tropic of Cancer
Tropic of Capricorn
Equator
Longitude West of Greenwich
CLIMATES OF THE EARTH
BY GLENN T. TREWARTHA
The scheme of classification is modified and simplified from Köppen.
TYPES OF CLIMATE
A. TROPICAL RAINY CLIMATES
Tropical Rainforest (Af, Am)
Tropical Savanna (Aw)
Cooler uplands stippled
B. DRY CLIMATES
Steppe (BS)
Tropical and Subtropical Steppe (BSh)
Middle latitude Steppe (BSk)
Desert (BW)
Tropical and Subtropical Desert (BWh)
Middle latitude Desert (BWk)
C. HUMID MESO-THERMAL CLIMATES
Mediterranean or Dry Summer Subtropical (Cs)
Humid Subtropical (Ca, warm summer)
Marine West Coast (Cb, Cc, cool summer)
D. HUMID MICRO-THERMAL CLIMATES
Humid Continental, Warm Summer (Da)
Humid Continental, Cool Summer (Db)
Subarctic (Dc, Dd)
E. POLAR CLIMATES
Tundra (ET)
Ice Cap (EF)
H. UNDIFFERENTIATED HIGHLANDS
The various alphabetical formulas designating climates on the map are explained on the opposite page. Each formula constitutes a short description of the chief characteristics of a climate.
Reprinted by permission from "An Introduction to Weather and Climate." Copyrighted 1943 by Glenn T. Trewartha. Published by the McGraw-Hill Book Company, Inc.
Copyright by Rand McNally & Co., Chicago
Made in U. S. A.
COMPARATIVE TEMPERATURES SCALE
Fahrenheit
Centigrade
CURVES SHOW FAHRENHEIT TEMPERATURE
VERTICAL BARS SHOW RAINFALL IN INCHES
Af
SINGAPORE
Tropical rainforest climate
Aw
TIMBO
Tropical savanna climate; with wet and dry seasons
BShs
BENGASI
Tropical and subtropical steppe climate
BSk
WILLISTON
Middle latitude steppe climate
BWh
ASWÂN
Tropical and subtropical desert climate
BWk
ASTRAKHAN
Middle latitude desert climate
Csa
ATHENAI
Mild climate; summer drouth and winter rain
Caw
BENARES
Subtropical climate; winter drouth and summer rain

GOODE'S HOMOLOSINE EQUAL AREA PROJECTION (Condensed)

Scale 1:75 000 000 (approximate)
One inch to 1 200 miles

0 500 1000 1500 Miles

0 500 1000 1500 2000 Kilometers

Up to latitude 40°, distances on all parallels and midmeridians are true; beyond 40° they are approximate

Tropic of Cancer · Equator · Tropic of Capricorn · Longitude East of Greenwich · Astrakhan · Benares · Singapore

TYPE REGIONS AND SUBTYPES

A – Tropical forest climates: coolest month above 64.4°F. (18°C.).

B – Dry climates (for limits see graph at right. p. 9).

BS – Steppe or semiarid climate.

BW – Desert or arid climate.

***C** – Mesothermal forest climates: coldest month above 32°F. (0°C.), but below 64.4°F. (18°C.); warmest month above 50°F. (10°C.).

***D** – Microthermal, snow-forest climates: coldest month below 32°F. (0°C.); warmest month above 50°F. (10°C.).

E – Polar climates: warmest month below 50°F. (10°C.).

ET – Tundra climate: warmest month below 50°F. (10°C.) but above 32°F. (0°C.).

EF – Perpetual frost: all months below 32°F. (0°C.).

a – Warmest month above 71.6°F. (22°C.).

b – Warmest month below 71.6°F. (22°C.).

c – Less than four months over 50°F. (10°C.).

d – Same as "c," but coldest month below -36.4° F. (-38°C.).

f – Constantly moist; rainfall all through the year.

***h** – Hot and dry; all months above 32°F. (0°C.).

***k** – Cold and dry; at least one month below 32°F. (0°C.).

m – Monsoon rain; short dry season, but total rainfall sufficient to support rainforest.

n – Frequent fog.

n' – Infrequent fog, but high humidity and low rainfall.

s – Dry season in summer

w – Dry season in winter.

** Modification of Köppen definition*

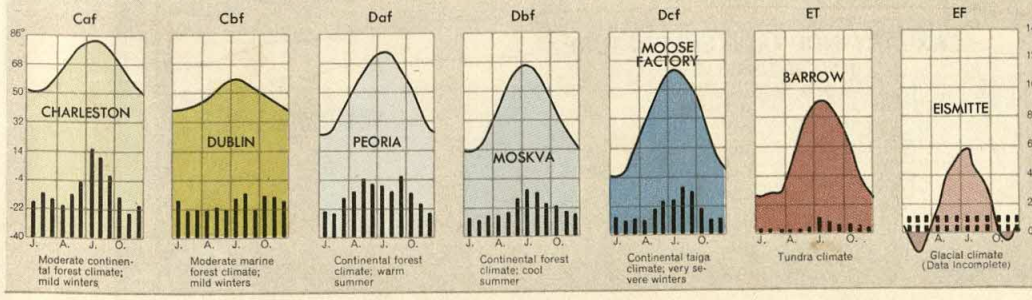

LIMITS OF THE REGIONS OF DRY CLIMATE

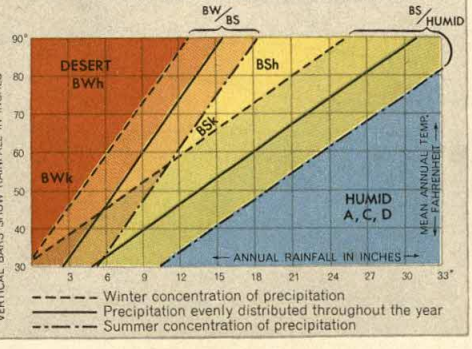

COMPARATIVE RAINFALL SCALE

CENTIMETERS · INCHES

WORLD - Temperature

Copyright by Rand McNally & Co., Chicago
Made in U. S. A.

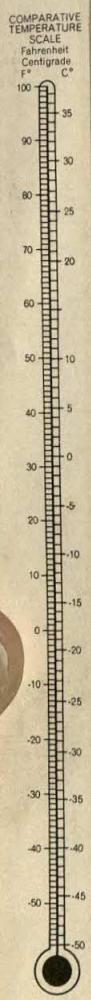

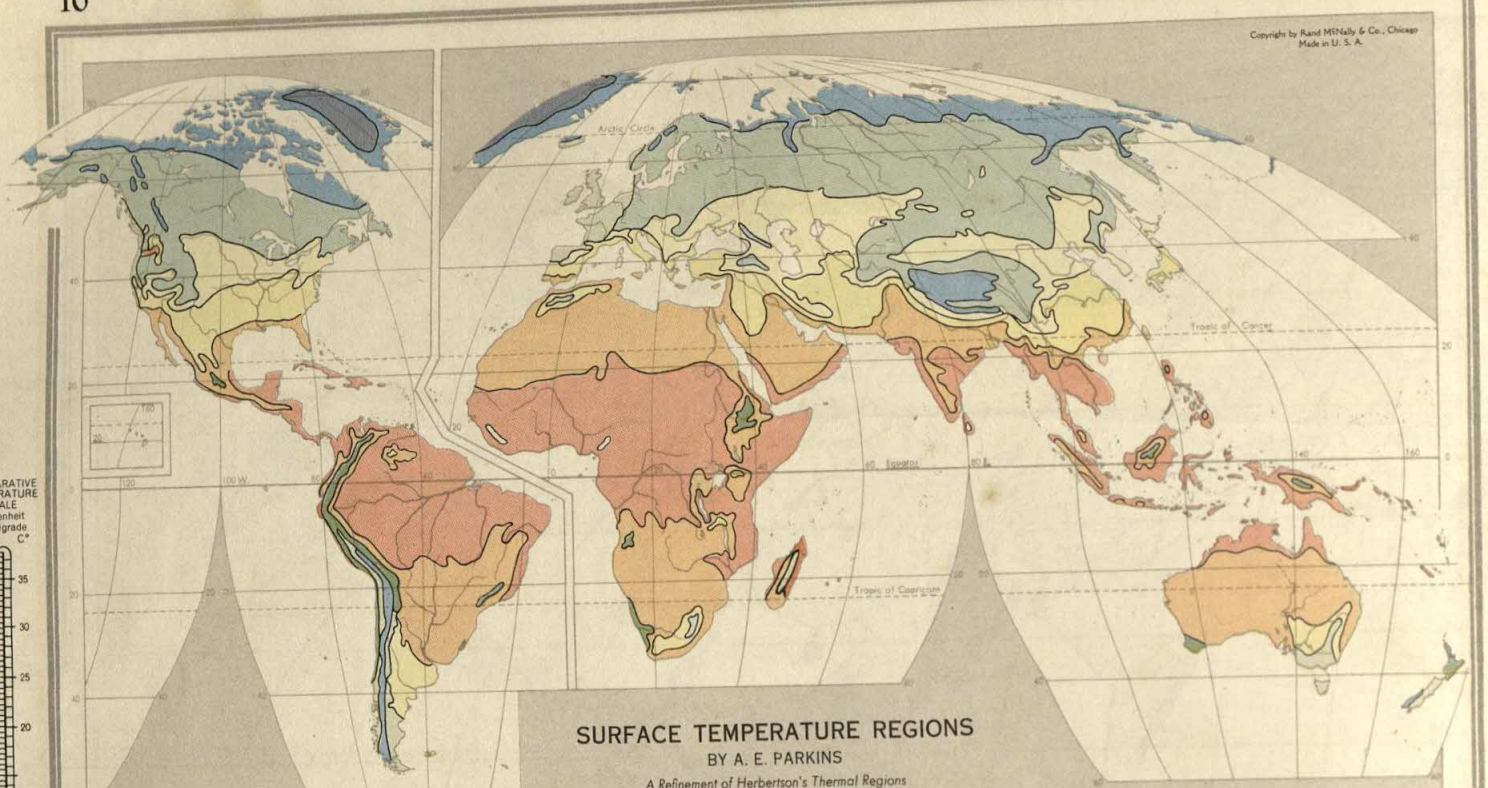

SURFACE TEMPERATURE REGIONS

BY A. E. PARKINS

A Refinement of Herbertson's Thermal Regions

VALUE OF TERMS
Hot = above 68°
Mild = 50° to 68°
Cool = 32° to 50°
Cold = below 32°

- Always cold; Polar regions and high altitudes
- Cold winter and cool summer; always cool in the Andes
- Cold winter and mild summer
- Cool winter and mild summer
- Hot summer and cold winter
- Hot summer and cool winter
- Hot summer and mild winter
- Always hot
- Always mild

Copyright by Rand McNally & Co., Chicago
Made in U. S. A.

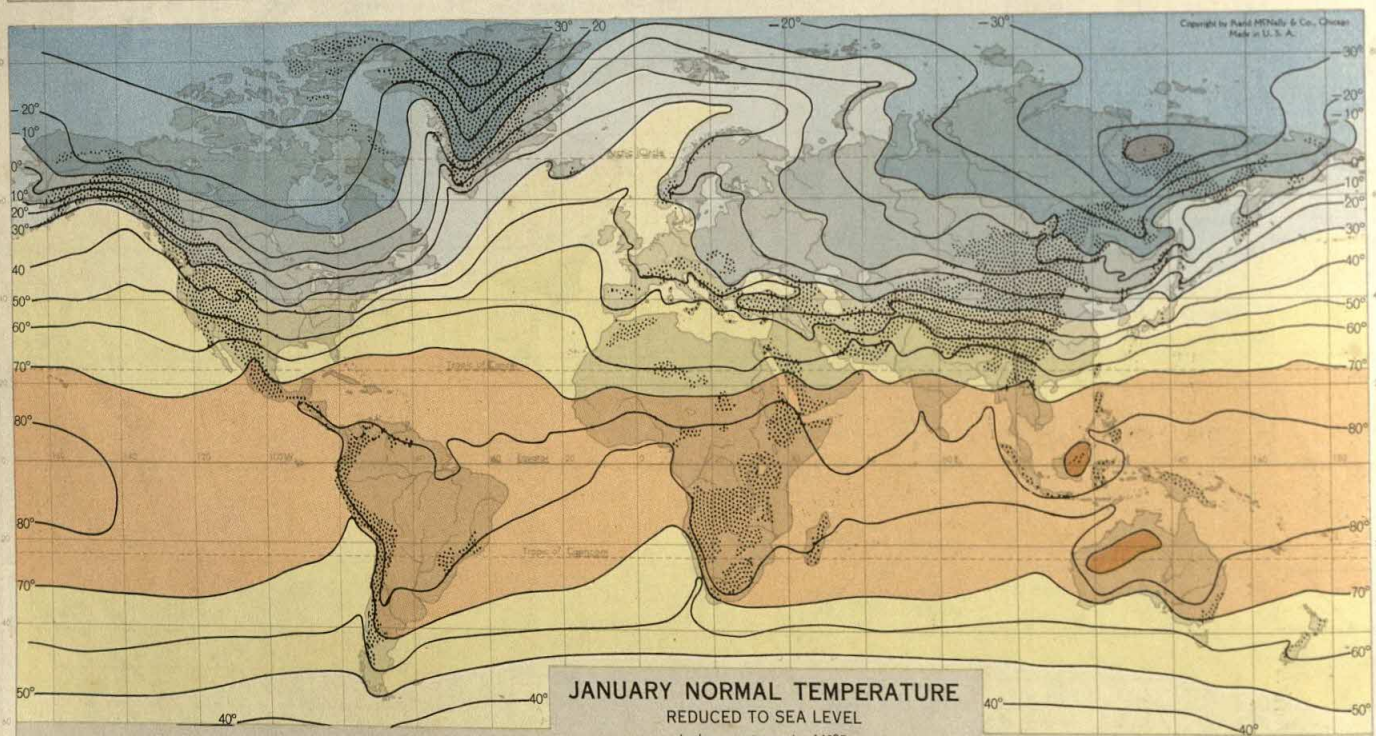

JANUARY NORMAL TEMPERATURE

REDUCED TO SEA LEVEL

Isotherms at intervals of 10°F

MILLER CYLINDRICAL PROJECTION
Courtesy of the American Geographical Society.

- Below −50°F.
- −30° to −50°
- −10° to −30°
- −10° to +10°
- 10° to 30°
- 30° to 50°
- Highlands above 3000 feet
- 50° to 70°
- 70° to 90°
- Over 90°

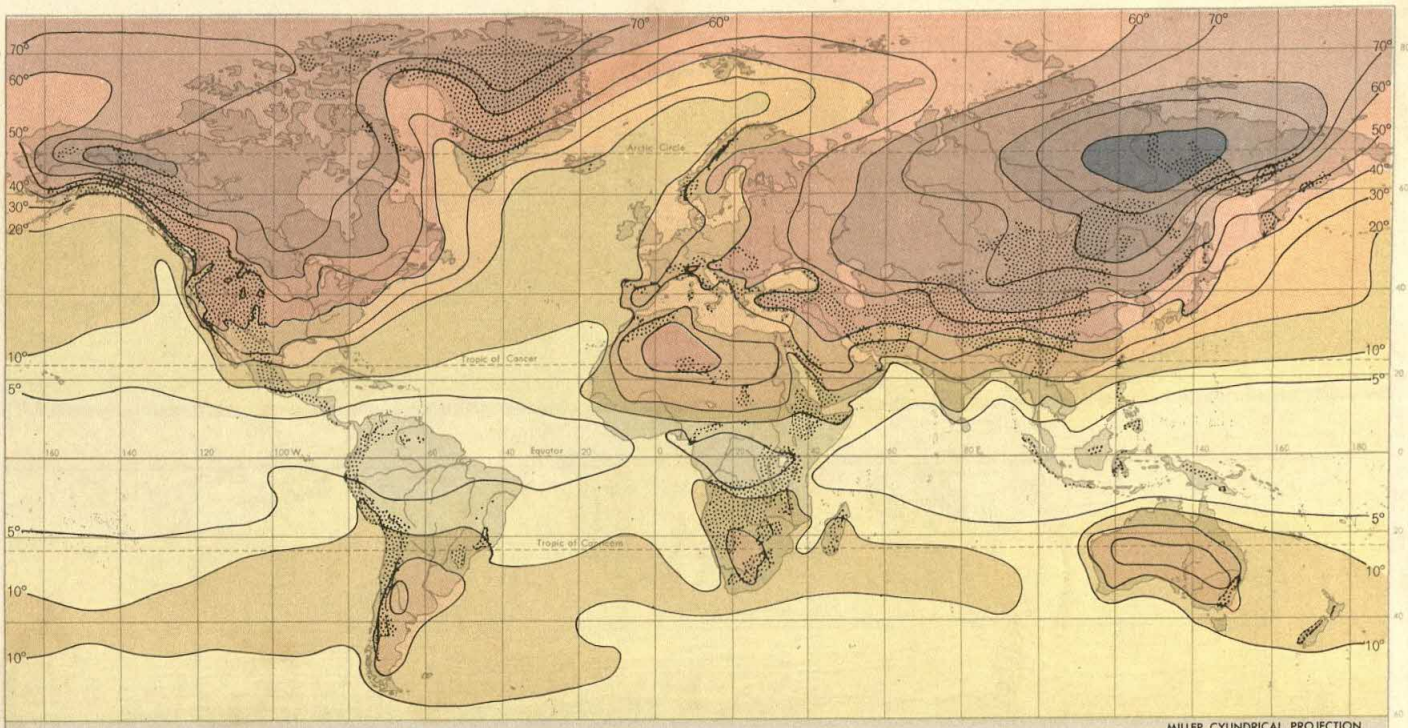

Copyright by Rand McNally & Co., Chicago
Made in U. S. A.

MILLER CYLINDRICAL PROJECTION
Courtesy of the American Geographical Society.

NORMAL ANNUAL RANGE IN TEMPERATURE

- Less than 5°F.
- 5° to 10°
- 10° to 20°
- 20° to 40°
- 40° to 60°
- 60° to 80°
- 80° to 100°
- Over 100°
- Highlands above 3000 feet

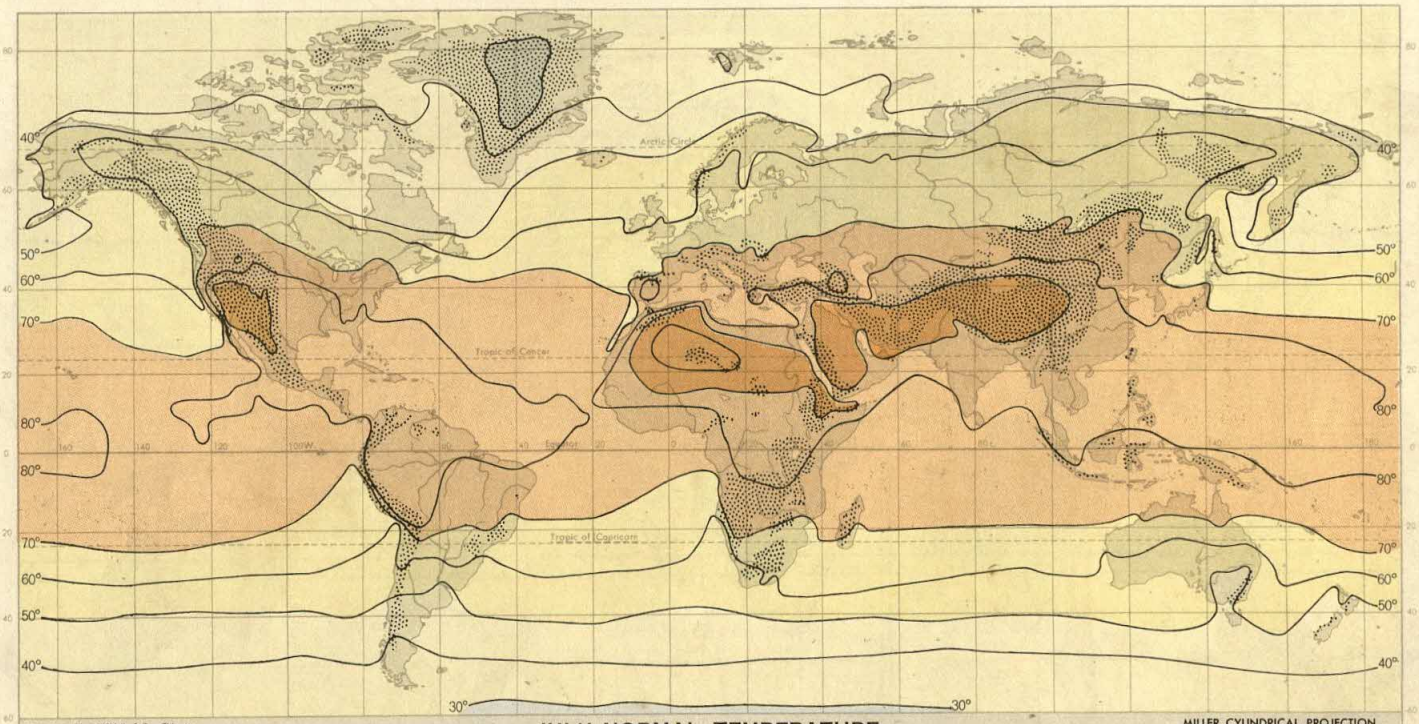

Copyright by Rand McNally & Co., Chicago
Made in U. S. A.

MILLER CYLINDRICAL PROJECTION
Courtesy of the American Geographical Society.

JULY NORMAL TEMPERATURE

REDUCED TO SEA LEVEL

Isotherms at intervals of 10°F

- 10° to 30°F.
- 30° to 50°
- 50° to 70°
- 70° to 90°
- Over 90°
- Highlands above 3000 feet

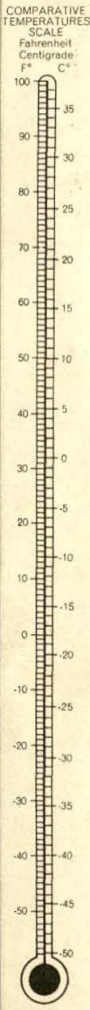

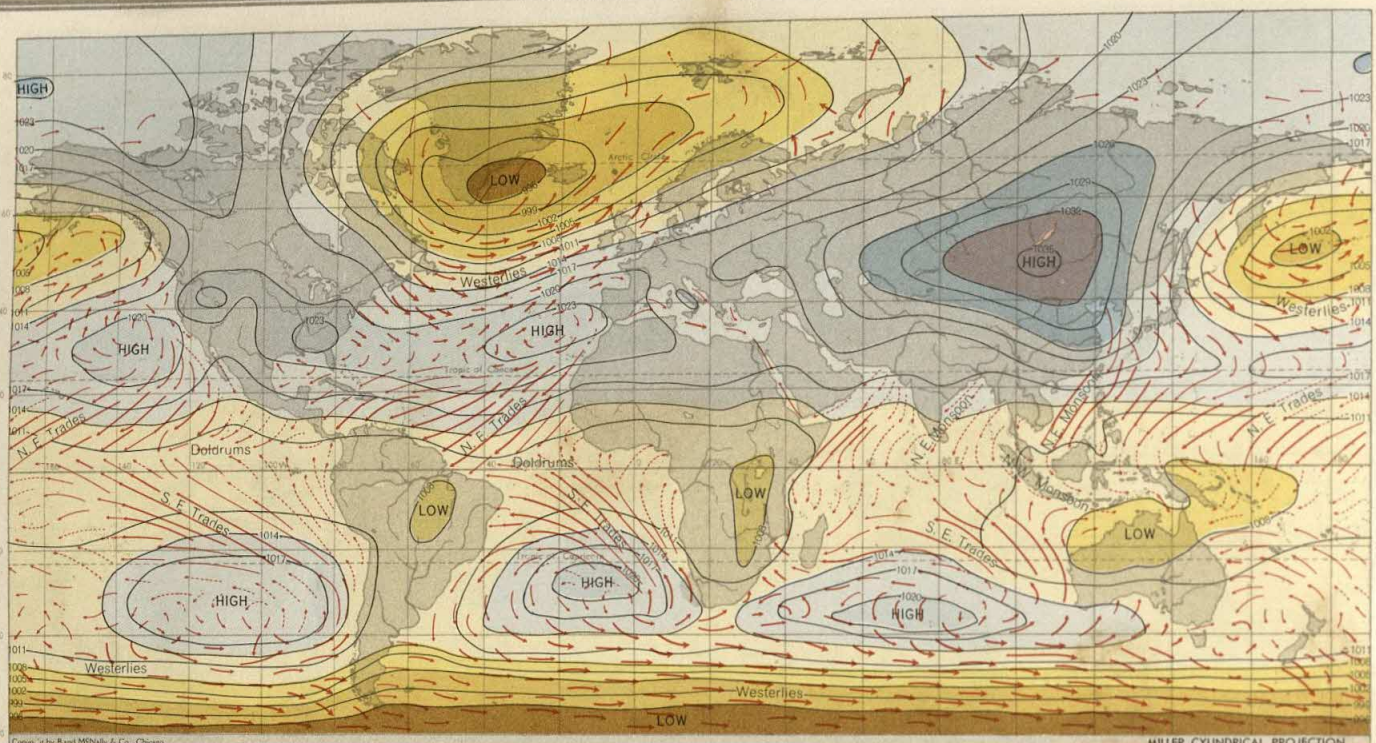

Copyright by Rand McNally & Co., Chicago
Made in U. S. A.

MILLER CYLINDRICAL PROJECTION
Courtesy of the American Geographical Society.

JANUARY: PRESSURE AND PREDOMINANT WINDS

LOW PRESSURES: 990 mb., 996, 1002, 1008, 1014

HIGH PRESSURES: 1014, 1020, 1026, 1032, 1038

Isobars on map at intervals of 3 millibars

Arrows fly with the wind. Wind direction determined by the quarter of the compass having highest wind frequency.

Length of arrow indicates the steadiness of the wind. Thickness of shaft indicates wind force.

DOMINANT WIND FORCES

Beaufort Scale	Miles per hour (approx)
0-3	0-10
3-4	10-15
4-5½	15-25
Over 5½	Over 25

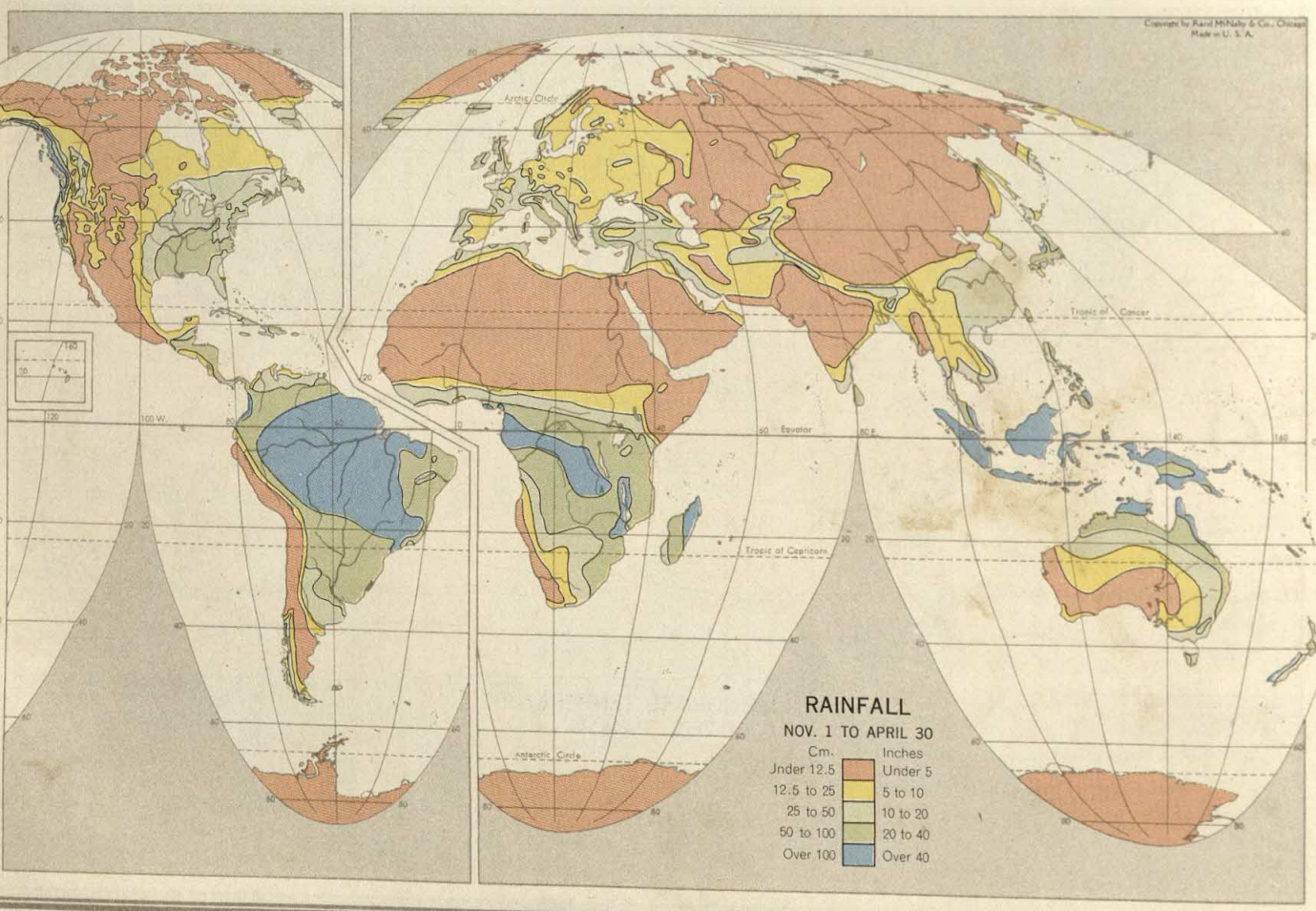

Copyright by Rand McNally & Co., Chicago
Made in U. S. A.

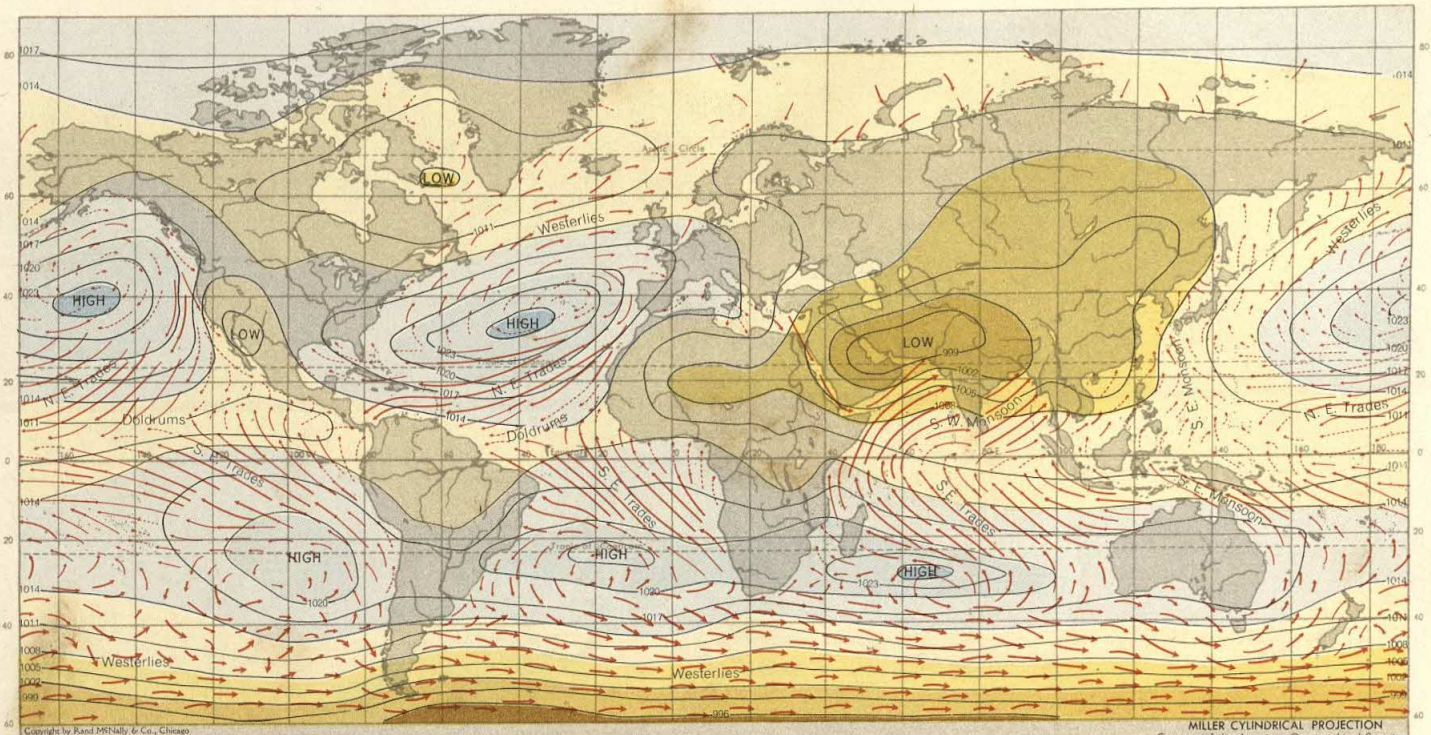

COMPARATIVE PRESSURE SCALE

MILLIBARS	MILLIMETERS
1035	776
1032	774
1029	772
1026	770
1023	768
1020	766
1017	764
1014	762
1011	760
1008	758
1005	756
1002	754
999	752
996	750
993	748
990	746
	744

JULY: PRESSURE AND PREDOMINANT WINDS

LOW PRESSURES: 990 mb., 996, 1002, 1008, 1014

HIGH PRESSURES: 1014, 1020, 1026, 1032

Isobars on map at intervals of 3 millibars

Arrows fly with the wind. Wind direction determined by the quarter of the compass having highest wind frequency.

Length of arrow indicates the steadiness of the wind. Thickness of shaft indicates wind force.

DOMINANT WIND FORCES

Beaufort Scale	Miles per hour (approx)
0-3	0-10
3-4	10-15
4-5½	15-25
Over 5½	Over 25

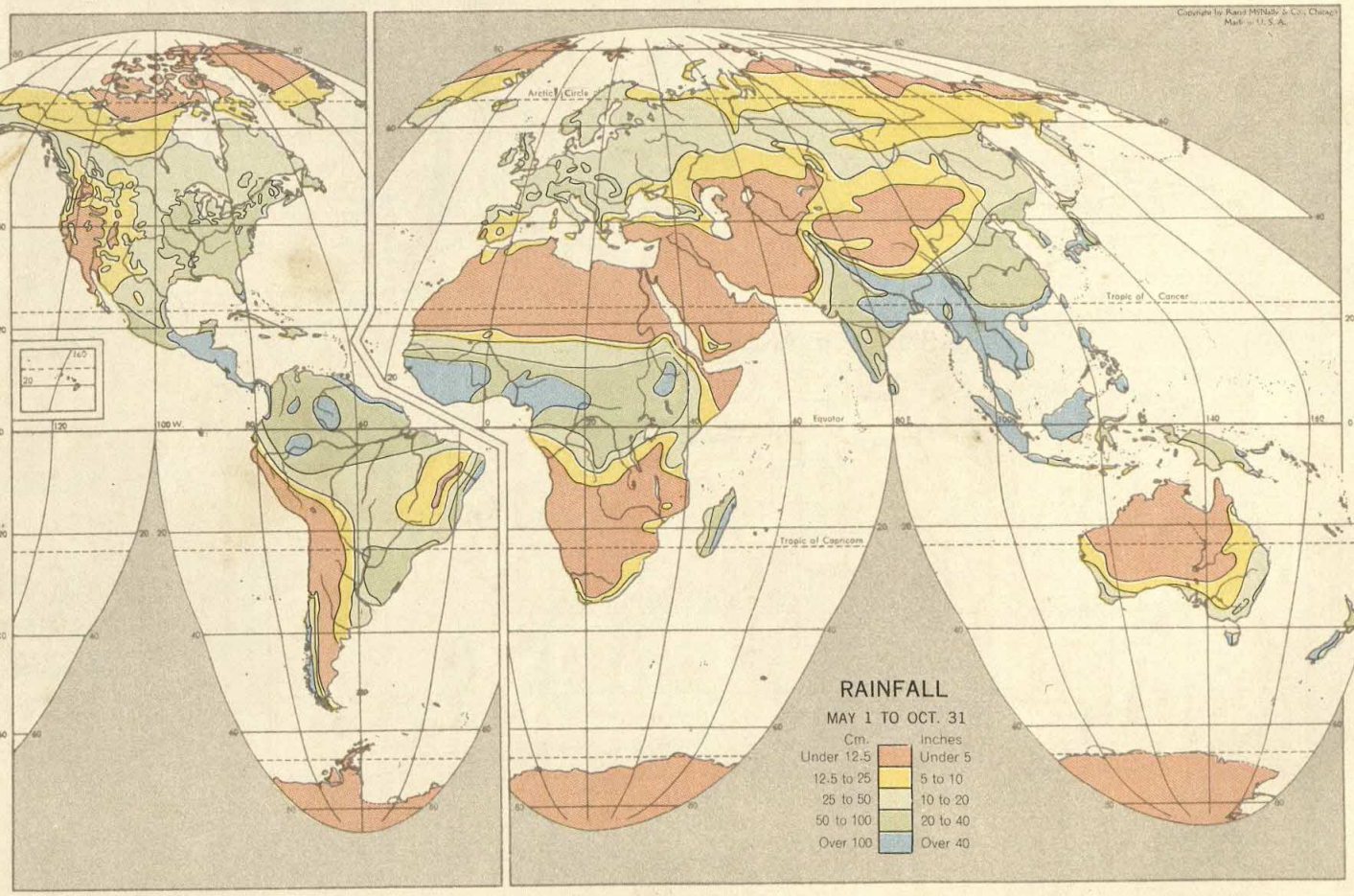

COMPARATIVE RAINFALL SCALE

CENTIMETERS	INCHES
30	12
	11
25	10
	9
20	8
	7
15	6
	5
10	4
	3
5	2
	1
0	0

VARIABILITY OF ANNUAL RAINFALL

After Erwin Biel.
Courtesy of the American Geographical Society of New York

DEPARTURE FROM NORMAL
%
Under 10
10 - 15
15 - 20
20 - 25
25 - 40
Over 40

OCEAN CURRENTS

Warm ocean currents shown in red, cold currents in blue.

Drift indicated in nautical miles per hour.

Seasonal drift during northern winter indicated by dashed arrows.

Copyright by Rand McNally & Co., Chicago
Made in U. S. A.

GOODE'S HOMOLOSINE EQUAL AREA PROJECTION
Scale 1 : 100,000,000 (approximate)
One inch to 1600 miles
0 500 1000 1500 Miles
0 500 1000 1500 2000 Kilometers
Up to latitude 40°, distances on all parallels and midmeridians are true; beyond 40° they are approximate

Extreme Limit of Icebergs
Kuroshio Current
Oyashio
Japan Current
GOBI DESERT
TIEN SHAN
HIMALAYAS
THAR DESERT
SAHARA
Northeast Monsoon Drift
Southwest Monsoon Drift
Equatorial Counter Current
South Equatorial Current
Tropic of Cancer
Benguela Current
Mozambique Current
Agulhas Current
KALAHARI DESERT
Extreme Limit of Icebergs
West Wind Drift
Antarctic Circle
Tropic of Capricorn
West Australian Current
GREAT VICTORIA DESERT
WESTERN HIGHLANDS
Australian Current
Extreme Limit of Icebergs
West Wind Drift

ANNUAL RAINFALL

Centimeters	Inches
Under 25	Under 10
25 - 50	10 - 20
50 - 100	20 - 40
100 - 150	40 - 60
150 - 200	60 - 80
Over 200	Over 80

ZONES OF PRECIPITATION

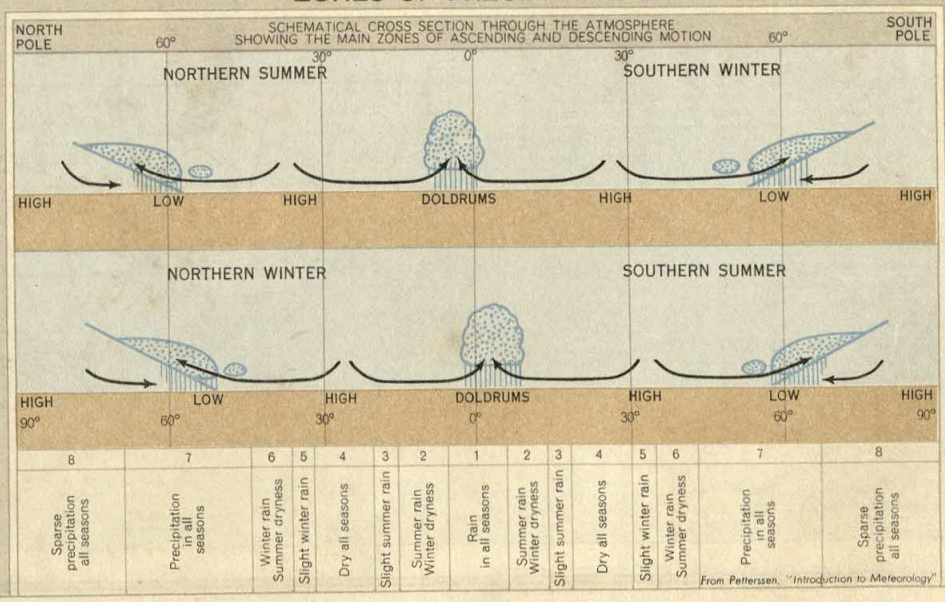

From Petterssen, "Introduction to Meteorology"

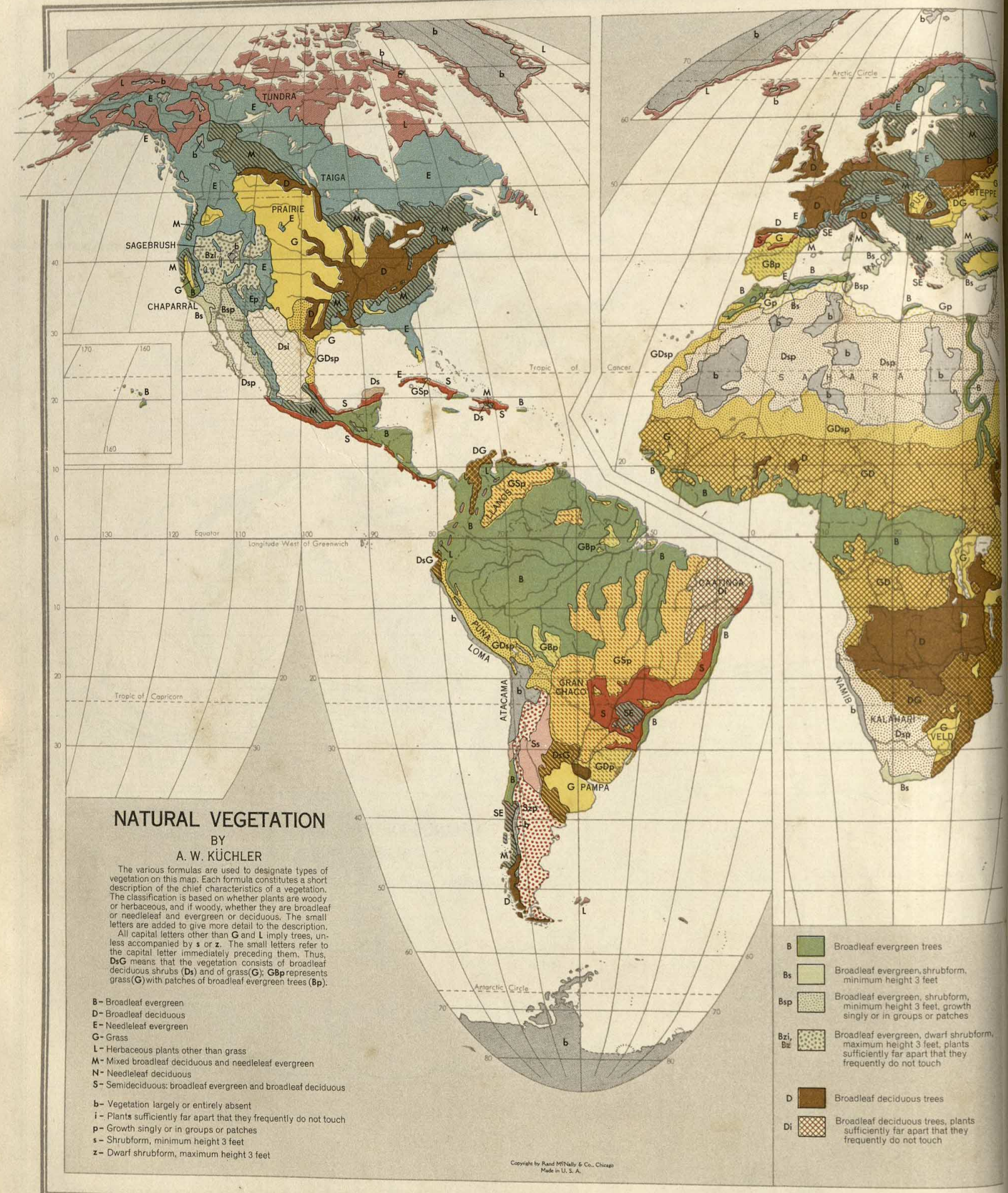

NATURAL VEGETATION

BY

A. W. KÜCHLER

The various formulas are used to designate types of vegetation on this map. Each formula constitutes a short description of the chief characteristics of a vegetation. The classification is based on whether plants are woody or herbaceous, and if woody, whether they are broadleaf or needleleaf and evergreen or deciduous. The small letters are added to give more detail to the description.

All capital letters other than **G** and **L** imply trees, unless accompanied by **s** or **z**. The small letters refer to the capital letter immediately preceding them. Thus, **DsG** means that the vegetation consists of broadleaf deciduous shrubs (**Ds**) and of grass(**G**); **GBp** represents grass(**G**) with patches of broadleaf evergreen trees (**Bp**).

B – Broadleaf evergreen
D – Broadleaf deciduous
E – Needleleaf evergreen
G – Grass
L – Herbaceous plants other than grass
M – Mixed broadleaf deciduous and needleleaf evergreen
N – Needleleaf deciduous
S – Semideciduous: broadleaf evergreen and broadleaf deciduous

b – Vegetation largely or entirely absent
i – Plants sufficiently far apart that they frequently do not touch
p – Growth singly or in groups or patches
s – Shrubform, minimum height 3 feet
z – Dwarf shrubform, maximum height 3 feet

Copyright by Rand McNally & Co., Chicago
Made in U. S. A.

Natural Vegetation

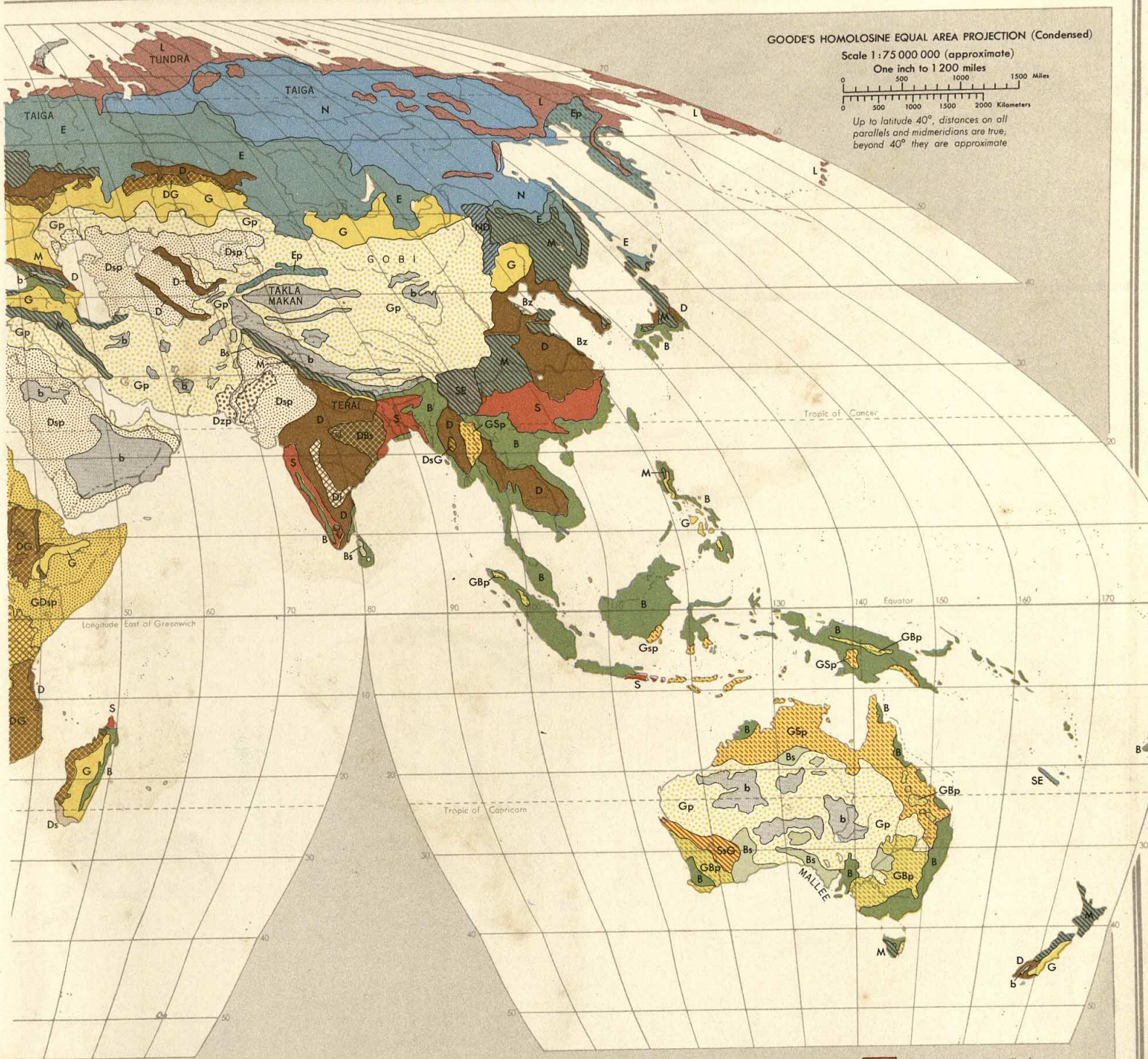

Ds	Broadleaf deciduous, shrubform, minimum height 3 feet
Dsi	Broadleaf deciduous, shrubform, minimum height 3 feet, plants sufficiently far apart that they frequently do not touch
Dsp	Broadleaf deciduous, shrubform, minimum height 3 feet, growth singly or in groups or patches
Dzp	Broadleaf deciduous, dwarf shrubform, maximum height 3 feet, growth singly or in groups or patches
DsG	Broadleaf deciduous, shrubform, minimum height 3 feet Grass and other herbaceous plants
DG	Broadleaf deciduous trees Grass and other herbaceous plants
DBs	Broadleaf deciduous trees Broadleaf evergreen, shrubform, minimum height 3 feet
E	Needleleaf evergreen trees
Ep	Needleleaf evergreen trees, growth singly or in groups or patches
G	Grass and other herbaceous plants
Gp	Grass and other herbaceous plants, growth singly or in groups or patches
GBp	Grass and other herbaceous plants Broadleaf evergreen trees, growth singly or in groups or patches
GD	Grass and other herbaceous plants Broadleaf deciduous trees
GDp	Grass and other herbaceous plants Broadleaf deciduous trees, growth singly or in groups or patches
GDsp	Grass and other herbaceous plants Broadleaf deciduous, shrubform, minimum height 3 feet, growth singly or in groups or patches
GSp	Grass and other herbaceous plants Semideciduous: broadleaf evergreen and broadleaf deciduous trees, growth singly or in groups or patches
L	Herbaceous plants other than grass
M	Mixed: broadleaf deciduous and needleleaf evergreen trees
N	Needleleaf deciduous trees
ND	Needleaf deciduous trees Broadleaf deciduous trees
S	Semideciduous: broadleaf evergreen and broadleaf deciduous trees
Ss	Semideciduous: broadleaf evergreen and broadleaf deciduous, shrubform, minimum height 3 feet
SsG	Semideciduous: broadleaf evergreen and broadleaf deciduous, shrubform, minimum height 3 feet Grass and other herbaceous plants
Szp	Semideciduous: broadleaf evergreen and broadleaf deciduous, dwarf shrubform, maximum height 3 feet, growth singly or in groups or patches
SE	Semideciduous: broadleaf evergreen and broadleaf deciduous trees Needleleaf evergreen trees
b	Vegetation largely or entirely absent

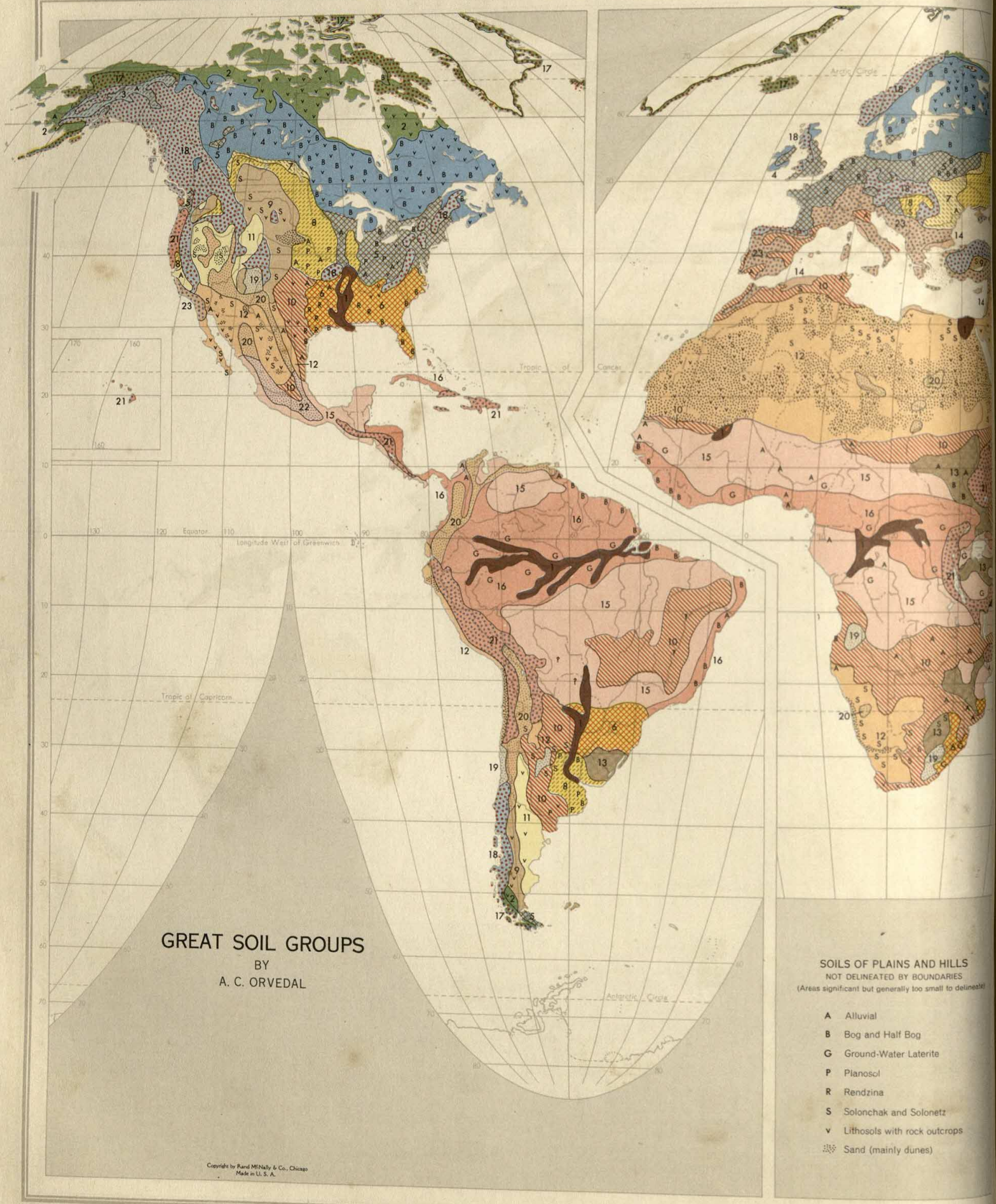
GREAT SOIL GROUPS
BY
A. C. ORVEDAL
SOILS OF PLAINS AND HILLS
NOT DELINEATED BY BOUNDARIES
(Areas significant but generally too small to delineate)
A Alluvial
B Bog and Half Bog
G Ground-Water Laterite
P Planosol
R Rendzina
S Solonchak and Solonetz
V Lithosols with rock outcrops
Sand (mainly dunes)
Arctic Circle
Tropic of Cancer
Equator
Longitude West of Greenwich
Tropic of Capricorn
Antarctic Circle
Copyright by Rand McNally & Co., Chicago
Made in U. S. A.

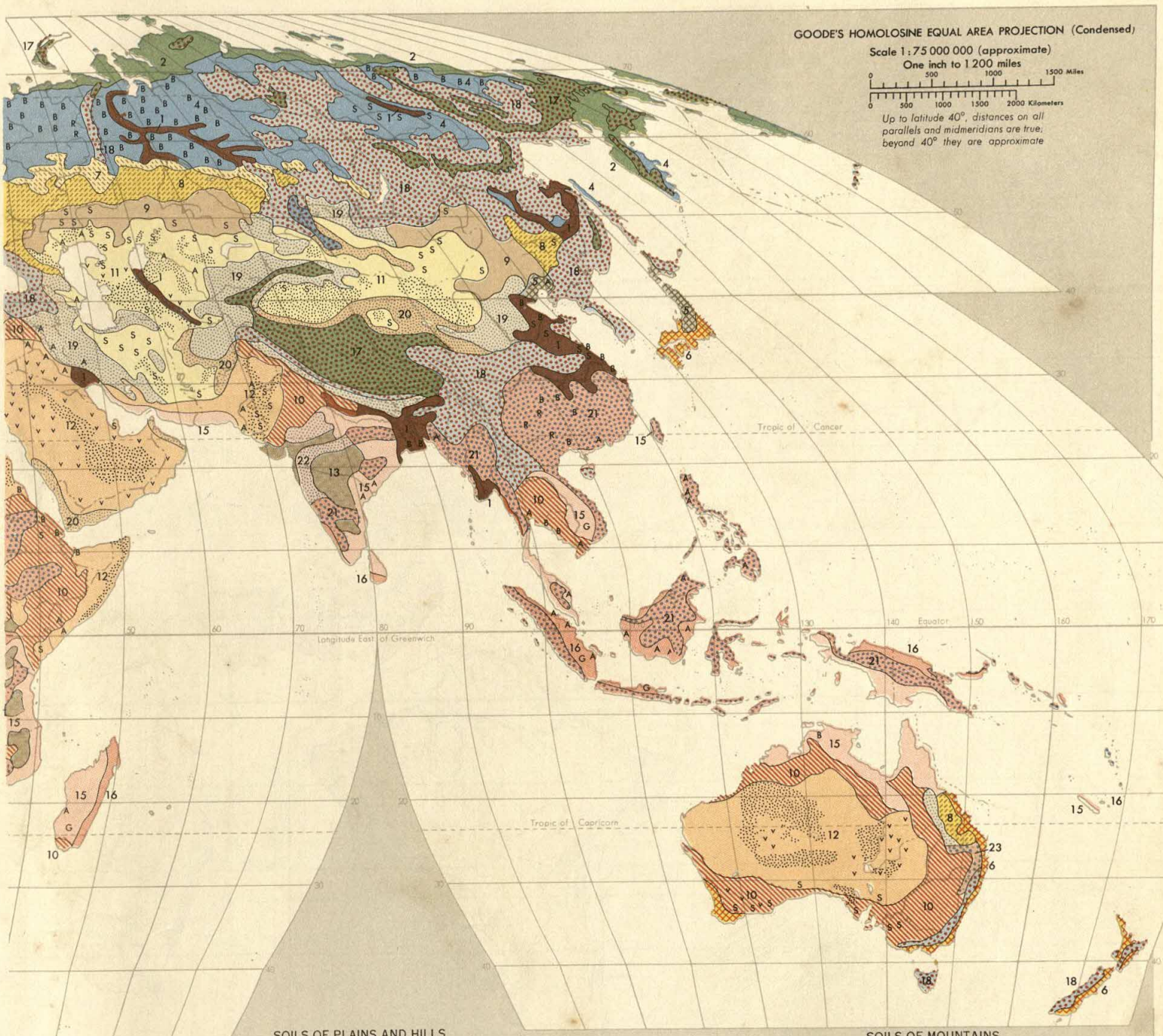

SOILS OF PLAINS AND HILLS

1 Alluvial
2 Tundra (including Lithosol and Marsh)
3 Arctic Brown Forest
4 Podzol and weakly podzolized
5 Gray-Brown Podzolic
6 Red-Yellow Podzolic
7 Degraded Chernozem
8 Prairie and Chernozem
9 Chestnut and Brown
10 Reddish Prairie, Reddish Chestnut, and Reddish Brown
11 Sierozem and Desert (including Lithosol and sand)
12 Red Desert (including Lithosol and sand)
13 Black and Dark Gray soils of wet-dry tropics
14 Terra Rosa, Brown Forest, and Rendzina
15 Lateritic soils of wet-dry tropics
16 Lateritic soils of continously humid tropics

SOILS OF MOUNTAINS

(Including some hill areas with steep slopes)

17 Mountain soils of Tundra zone with Lithosols
18 Mountain soils of Podzolized soil zones with Lithosols including islands of Tundra and Alpine Meadow soils at high elevations.
19 Mountain soils of Chernozem, Chestnut, Reddish Chestnut, Brown and Reddish Brown soil zones with Lithosols, including islands of Podzol, Alpine Meadow or Tundra soils at high altitudes.
20 Mountain soils of Sierozem, Desert, and Red Desert soil zones with Lithosols, including islands of Brown, Reddish Brown, Chestnut, Reddish Chestnut, or Chernozem soils at high elevations.
21 Mountain soils of Lateritic soil zones with Lithosols, including islands of Podzolized and Alpine Meadow soils at high elevations.
22 Mountain soils of Desert and Lateritic soil zones with Lithosols, including Reddish Brown, Reddish Chestnut and Black soils of tropics at intermediate elevations and islands of Alpine Meadow soils at high elevations.
23 Mountain soils of Brown Forest, Terra Rosa and Rendzina soil regions with Lithosols, including Podzolized and Alpine Meadow soils at high elevations.

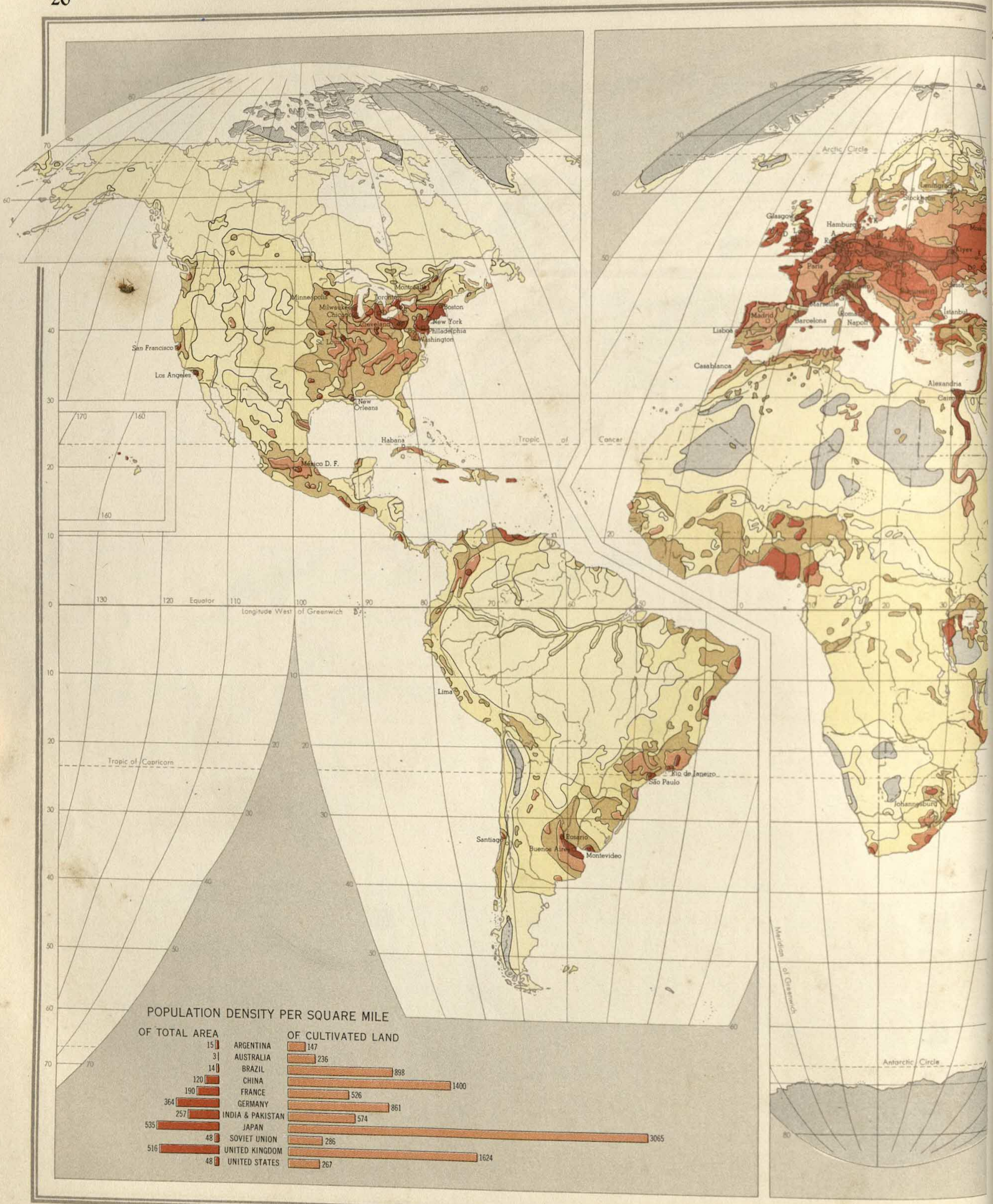
Arctic Circle
Tropic of Cancer
Equator
Longitude West of Greenwich
Tropic of Capricorn
Antarctic Circle
Meridian of Greenwich
Montreal
Toronto
Minneapolis
Milwaukee
Chicago
Cleveland
Boston
New York
Philadelphia
Washington
St. Louis
San Francisco
Los Angeles
New Orleans
Habana
México D. F.
Lima
Santiago
Buenos Aires
Rosario
Montevideo
São Paulo
Rio de Janeiro
Glasgow
Hamburg
Paris
Madrid
Lisboa
Barcelona
Marseille
Roma
Napoli
Istanbul
Casablanca
Alexandria
Cairo
Johannesburg
Stockholm
Leningrad
Kiyev
Moscow
POPULATION DENSITY PER SQUARE MILE
OF TOTAL AREA
OF CULTIVATED LAND
15 ARGENTINA 147
3 AUSTRALIA 236
14 BRAZIL 898
120 CHINA 1400
190 FRANCE 526
364 GERMANY 861
257 INDIA & PAKISTAN 574
535 JAPAN 3065
48 SOVIET UNION 286
516 UNITED KINGDOM 1624
48 UNITED STATES 267

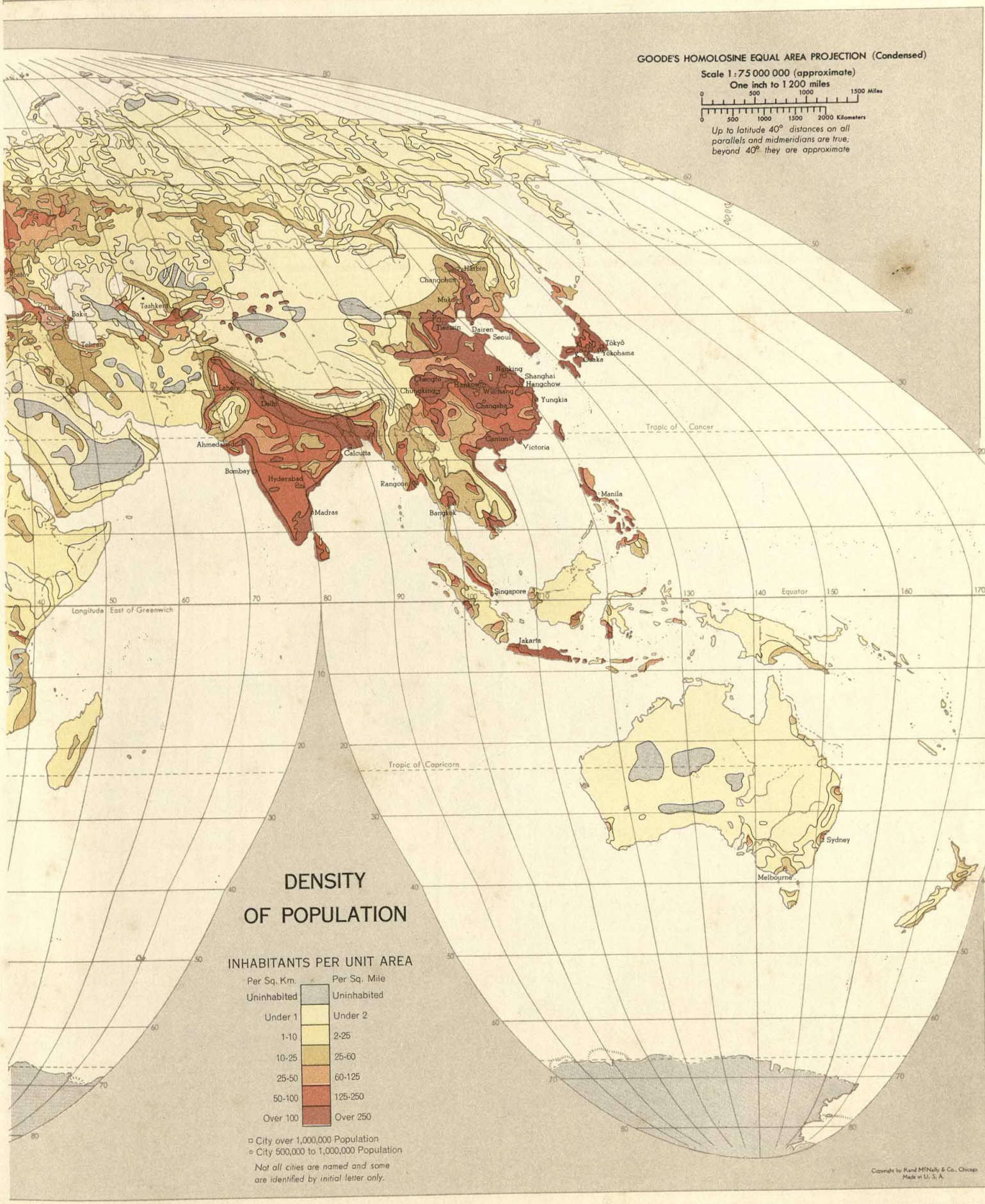
GOODE'S HOMOLOSINE EQUAL AREA PROJECTION (Condensed)
Scale 1 : 75 000 000 (approximate)
One inch to 1 200 miles
0 500 1000 1500 Miles
0 500 1000 1500 2000 Kilometers
Up to latitude 40° distances on all parallels and midmeridians are true; beyond 40° they are approximate
Rostov
Tbilisi
Baku
Tashkent
Teheran
Harbin
Changchun
Mukden
Tientsin
Dairen
Seoul
Tōkyō
Yokohama
Osaka
Nanking
Shanghai
Hangchow
Chengtu
Hankow
Chungking
Wuchang
Changsha
Yungkia
Lahore
Delhi
Ahmedabad
Bombay
Hyderabad
Calcutta
Rangoon
Bangkok
Canton
Victoria
Manila
Madras
Singapore
Jakarta
Sydney
Melbourne
Tropic of Cancer
Tropic of Capricorn
Equator
Longitude East of Greenwich
DENSITY OF POPULATION
INHABITANTS PER UNIT AREA
Per Sq. Km. / Per Sq. Mile
Uninhabited / Uninhabited
Under 1 / Under 2
1-10 / 2-25
10-25 / 25-60
25-50 / 60-125
50-100 / 125-250
Over 100 / Over 250
City over 1,000,000 Population
City 500,000 to 1,000,000 Population
Not all cities are named and some are identified by initial letter only.
Copyright by Rand McNally & Co., Chicago
Made in U. S. A.

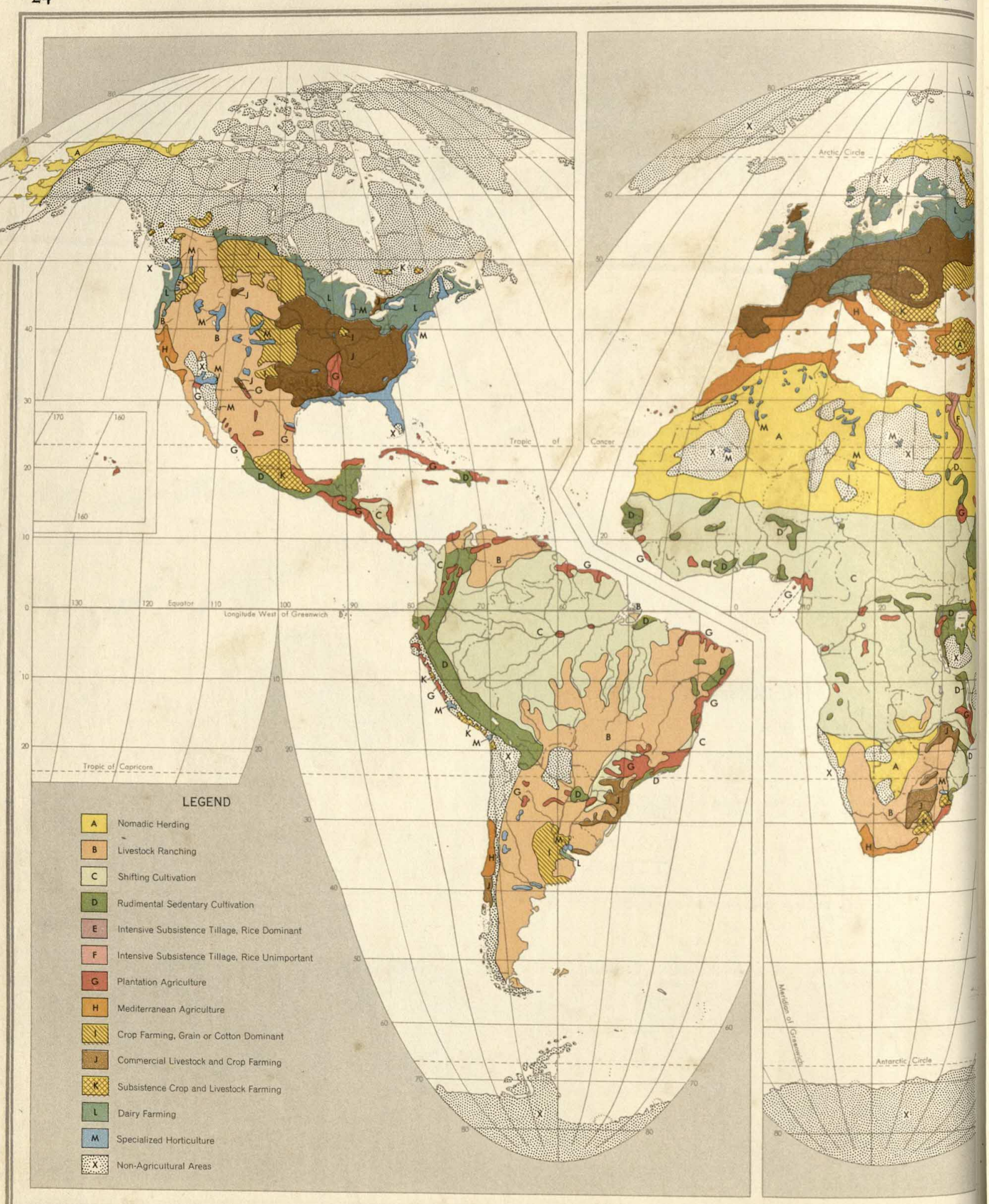
Arctic Circle
Tropic of Cancer
Equator
Longitude West of Greenwich
Tropic of Capricorn
Meridian of Greenwich
Antarctic Circle
LEGEND
A Nomadic Herding
B Livestock Ranching
C Shifting Cultivation
D Rudimental Sedentary Cultivation
E Intensive Subsistence Tillage, Rice Dominant
F Intensive Subsistence Tillage, Rice Unimportant
G Plantation Agriculture
H Mediterranean Agriculture
I Crop Farming, Grain or Cotton Dominant
J Commercial Livestock and Crop Farming
K Subsistence Crop and Livestock Farming
L Dairy Farming
M Specialized Horticulture
X Non-Agricultural Areas

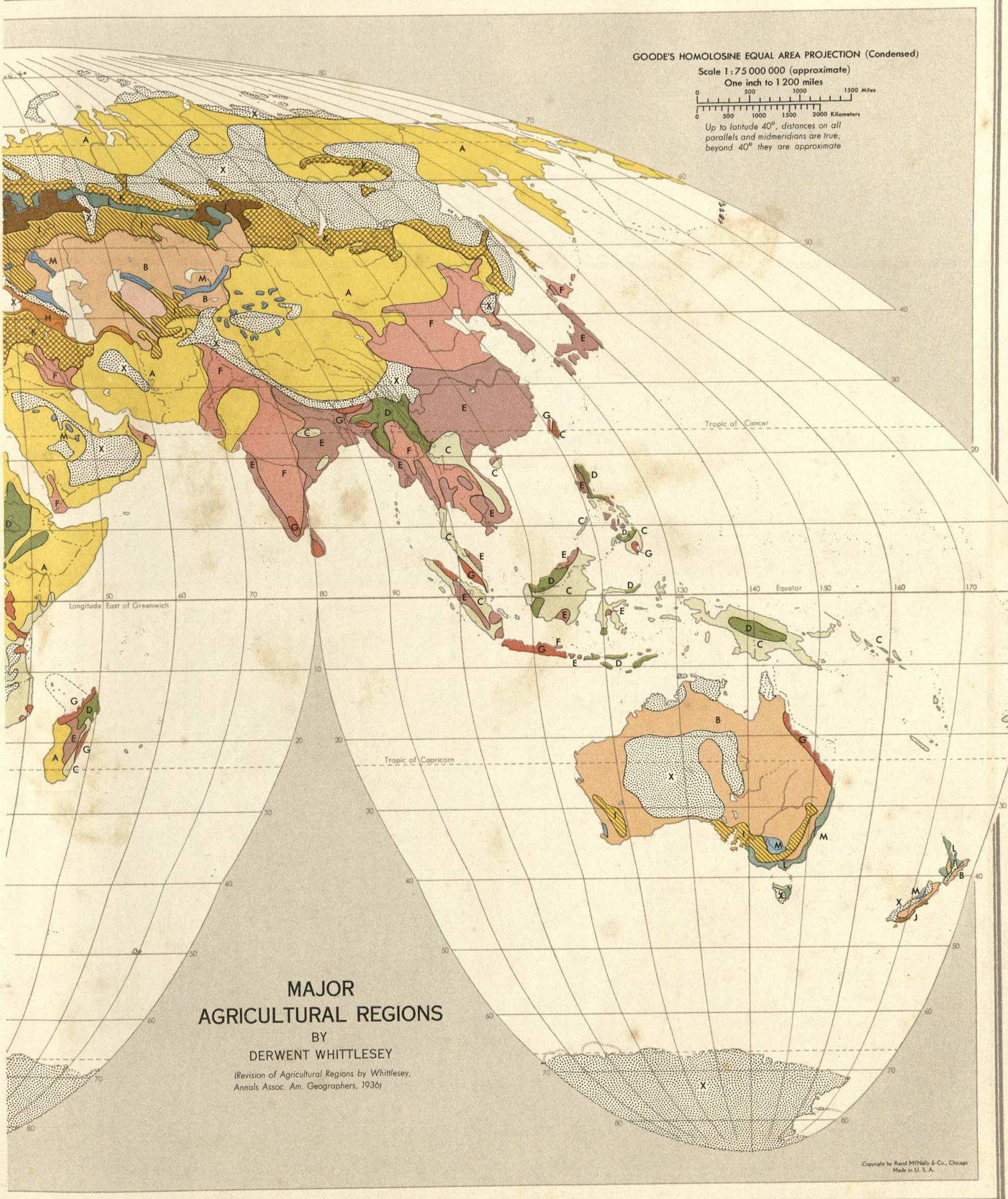
GOODE'S HOMOLOSINE EQUAL AREA PROJECTION (Condensed)
Scale 1 : 75 000 000 (approximate)
One inch to 1 200 miles
0 500 1000 1500 Miles
0 500 1000 1500 2000 Kilometers
Up to latitude 40°, distances on all parallels and midmeridians are true, beyond 40° they are approximate
Tropic of Cancer
Equator
Longitude East of Greenwich
Tropic of Capricorn
MAJOR AGRICULTURAL REGIONS
BY
DERWENT WHITTLESEY
(Revision of Agricultural Regions by Whittlesey, Annals Assoc. Am. Geographers, 1936)
Copyright by Rand McNally & Co., Chicago
Made in U. S. A.

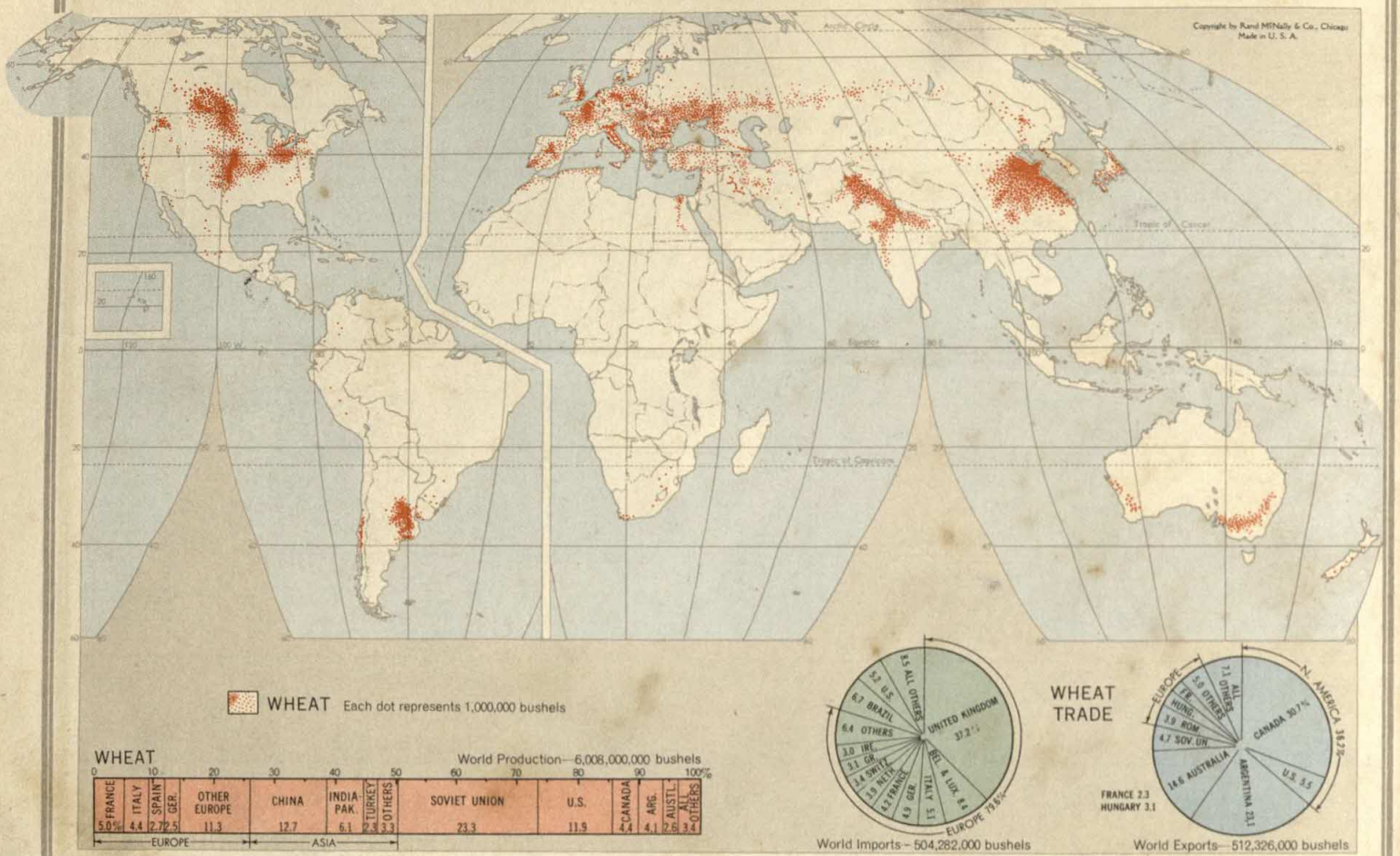
Copyright by Rand McNally & Co., Chicago
Made in U. S. A.
Arctic Circle
Tropic of Cancer
Equator
Tropic of Capricorn
WHEAT Each dot represents 1,000,000 bushels
WHEAT
World Production—6,008,000,000 bushels
0 10 20 30 40 50 60 70 80 90 100%
FRANCE 5.0%
ITALY 4.4
SPAIN 2.7
GER. 2.5
OTHER EUROPE 11.3
CHINA 12.7
INDIA-PAK. 6.1
TURKEY 2.3
OTHERS 3.3
SOVIET UNION 23.3
U.S. 11.9
CANADA 4.4
ARG. 4.1
AUSTL. 2.6
ALL OTHERS 3.4
EUROPE
ASIA
UNITED KINGDOM 37.2%
BEL. & LUX. 8.6
ITALY 5.1
GER. 4.9
FRANCE 4.7
NETH. 3.9
SWITZ. 3.4
GR. 3.1
IRE. 3.0
OTHERS 6.4
BRAZIL 6.7
U.S. 6.5
ALL OTHERS 8.5
EUROPE 79.5%
World Imports—504,282,000 bushels
WHEAT TRADE
CANADA 30.7%
ARGENTINA 23.1
U.S. 5.5
AUSTRALIA 14.6
FRANCE 2.3
HUNGARY 3.1
SOV. UN. 4.7
ROM. 3.9
HUNG.
FR.
OTHERS 5.0
ALL OTHERS 7.3
EUROPE
N. AMERICA 36.2%
World Exports—512,326,000 bushels

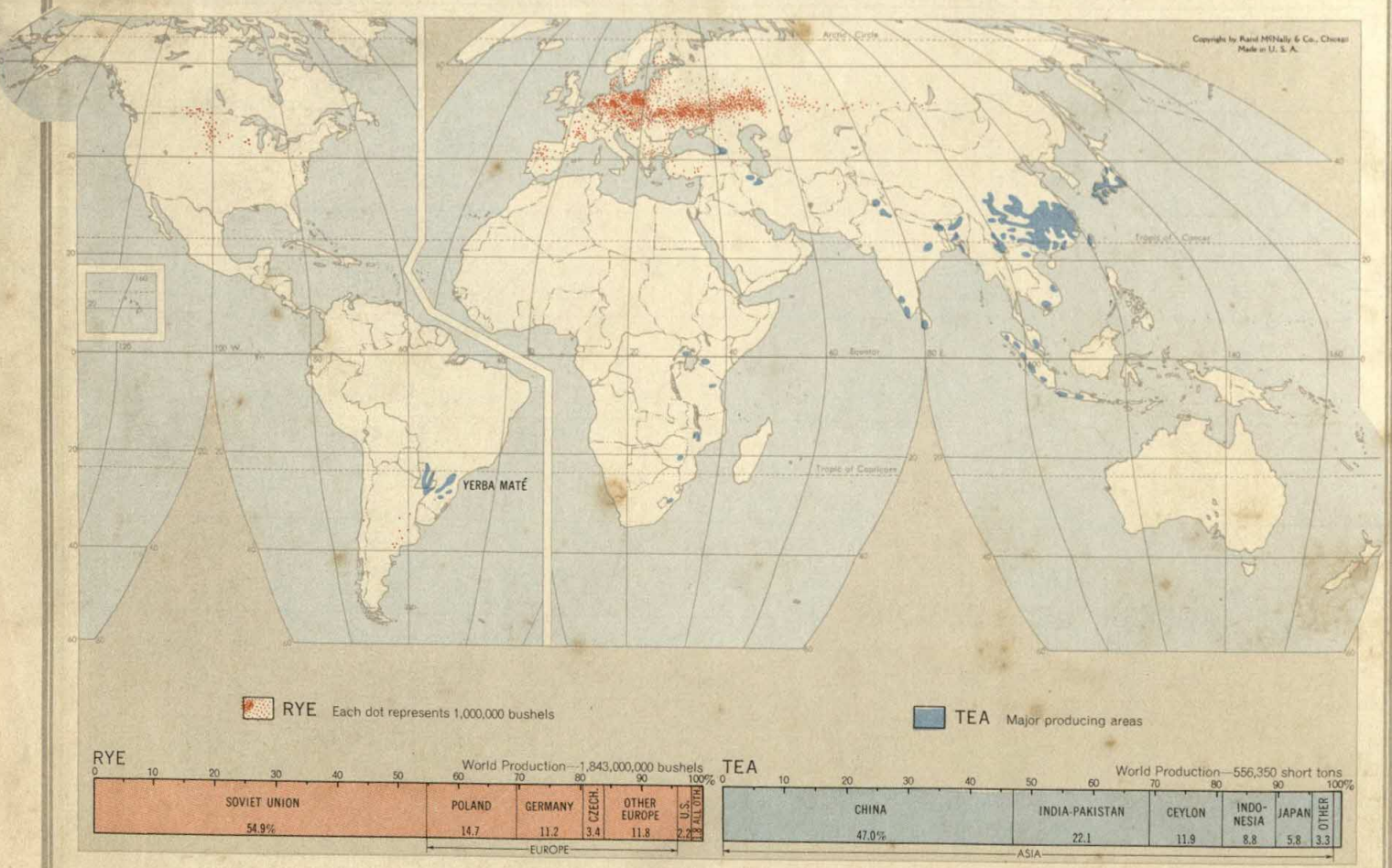
Copyright by Rand McNally & Co., Chicago
Made in U. S. A.
Arctic Circle
Tropic of Cancer
Equator
Tropic of Capricorn
YERBA MATÉ
RYE Each dot represents 1,000,000 bushels
TEA Major producing areas
RYE
World Production—1,843,000,000 bushels
0 10 20 30 40 50 60 70 80 90 100%
SOVIET UNION 54.9%
POLAND 14.7
GERMANY 11.2
CZECH. 3.4
OTHER EUROPE 11.8
U.S. 2.2
ALL OTH. 0.8
EUROPE
TEA
World Production—556,350 short tons
0 10 20 30 40 50 60 70 80 90 100%
CHINA 47.0%
INDIA-PAKISTAN 22.1
CEYLON 11.9
INDO-NESIA 8.8
JAPAN 5.8
OTHER 3.3
ASIA

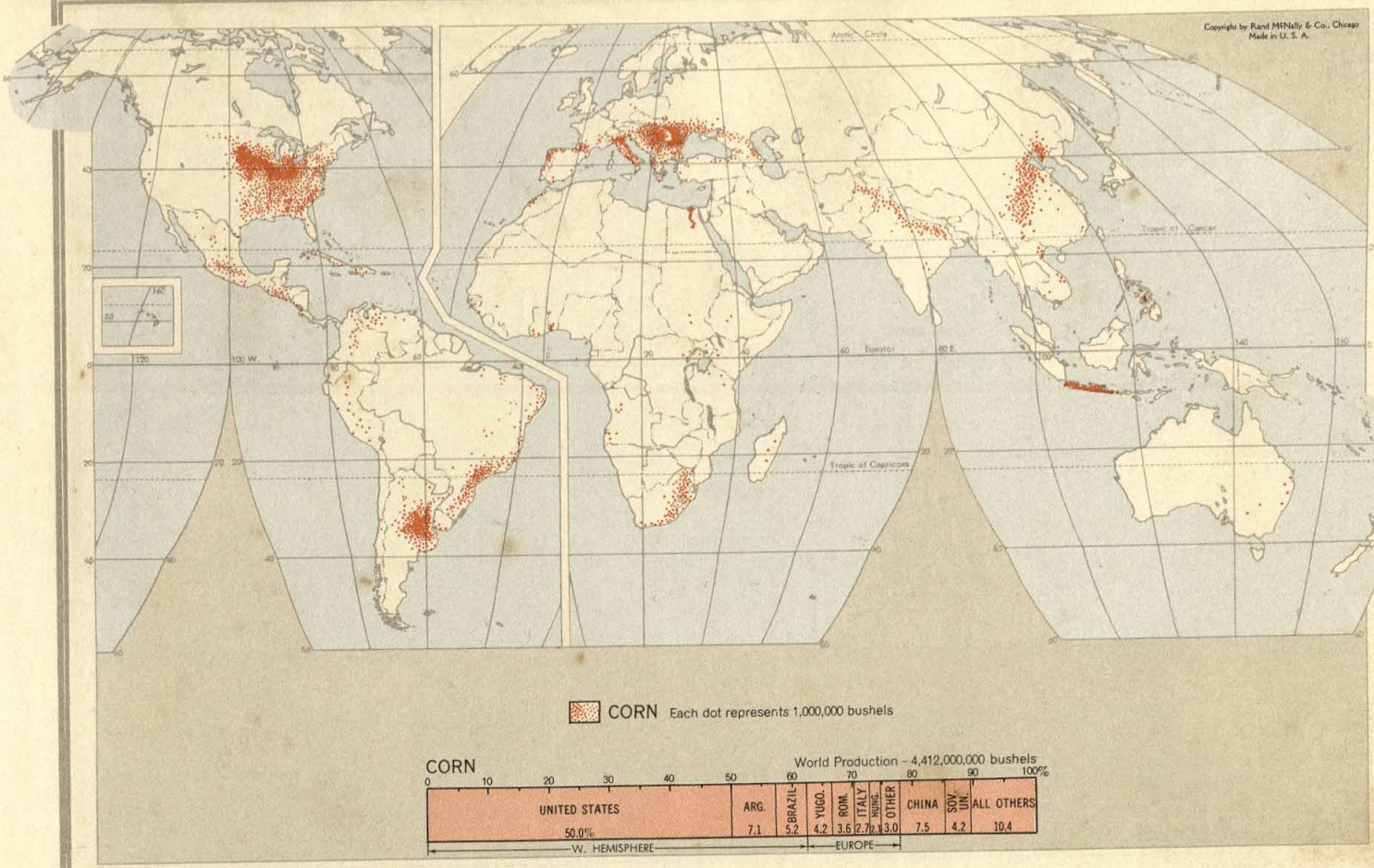

CORN — World Production – 4,412,000,000 bushels

UNITED STATES	ARG.	BRAZIL	YUGO.	ROM.	ITALY	HUNG.	OTHER	CHINA	SOV. UN.	ALL OTHERS
50.0%	7.1	5.2	4.2	3.6	2.7	2.1	3.0	7.5	4.2	10.4

W. HEMISPHERE — EUROPE

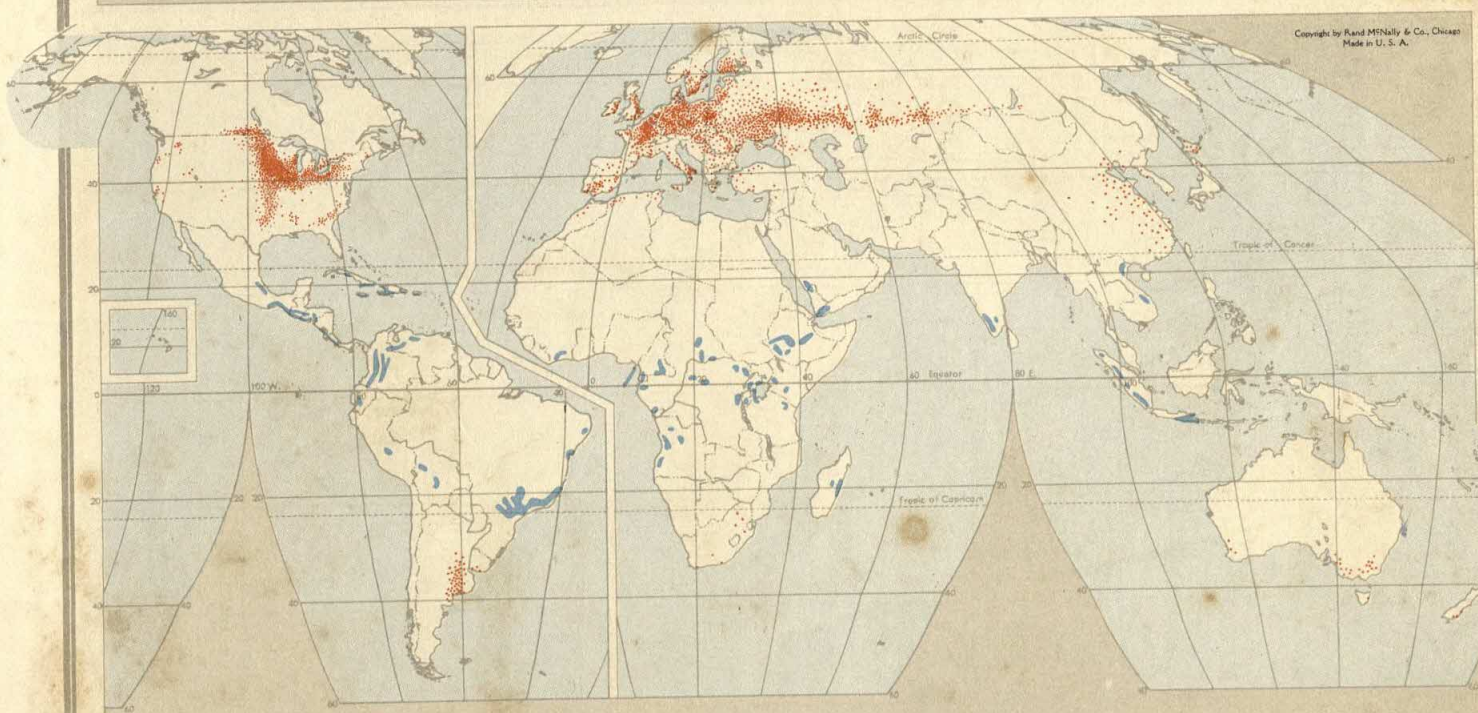

OATS — World Production – 4,413 ,000.000 bushels

FRANCE	GERMANY	POLAND	U.K.	SWE.	OTHER EUROPE	SOVIET UNION	UNITED STATES	CANADA	OTHERS
7.1%	7.0	4.4	3.2	2	12.2	31.3	21.8	7.8	3.2

EUROPE

COFFEE — World Production — 2,541,900 short tons

BRAZIL	COLOMBIA	EL SAL.	VEN.	GUAT.	MEXICO	OTHER LATIN AMER.	INDONESIA	ALL OTHERS
59.8%	10.9	2.8	2.5	2.4	2.2	6.9	5.4	7.1

LATIN AMERICA

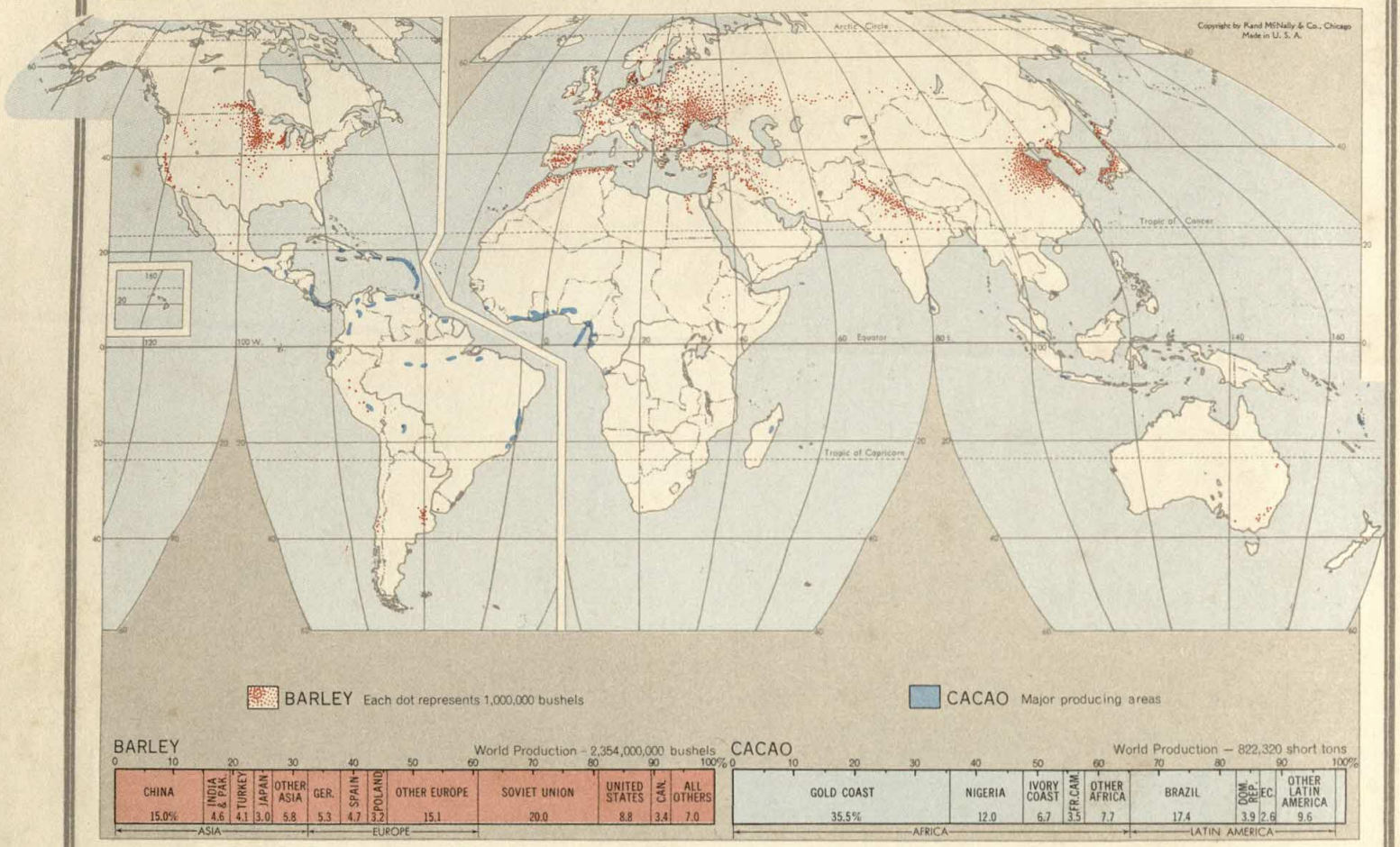

BARLEY — World Production – 2,354,000,000 bushels

CHINA	INDIA & PAK.	TURKEY	JAPAN	OTHER ASIA	GER.	SPAIN	POLAND	OTHER EUROPE	SOVIET UNION	UNITED STATES	CAN.	ALL OTHERS
15.0%	4.6	4.1	3.0	5.8	5.3	4.7	3.2	15.1	20.0	8.8	3.4	7.0
ASIA					EUROPE							

CACAO — World Production – 822,320 short tons

GOLD COAST	NIGERIA	IVORY COAST	FR. CAM.	OTHER AFRICA	BRAZIL	DOM. REP.	EC.	OTHER LATIN AMERICA
35.5%	12.0	6.7	3.5	7.7	17.4	3.9	2.6	9.6
AFRICA					LATIN AMERICA			

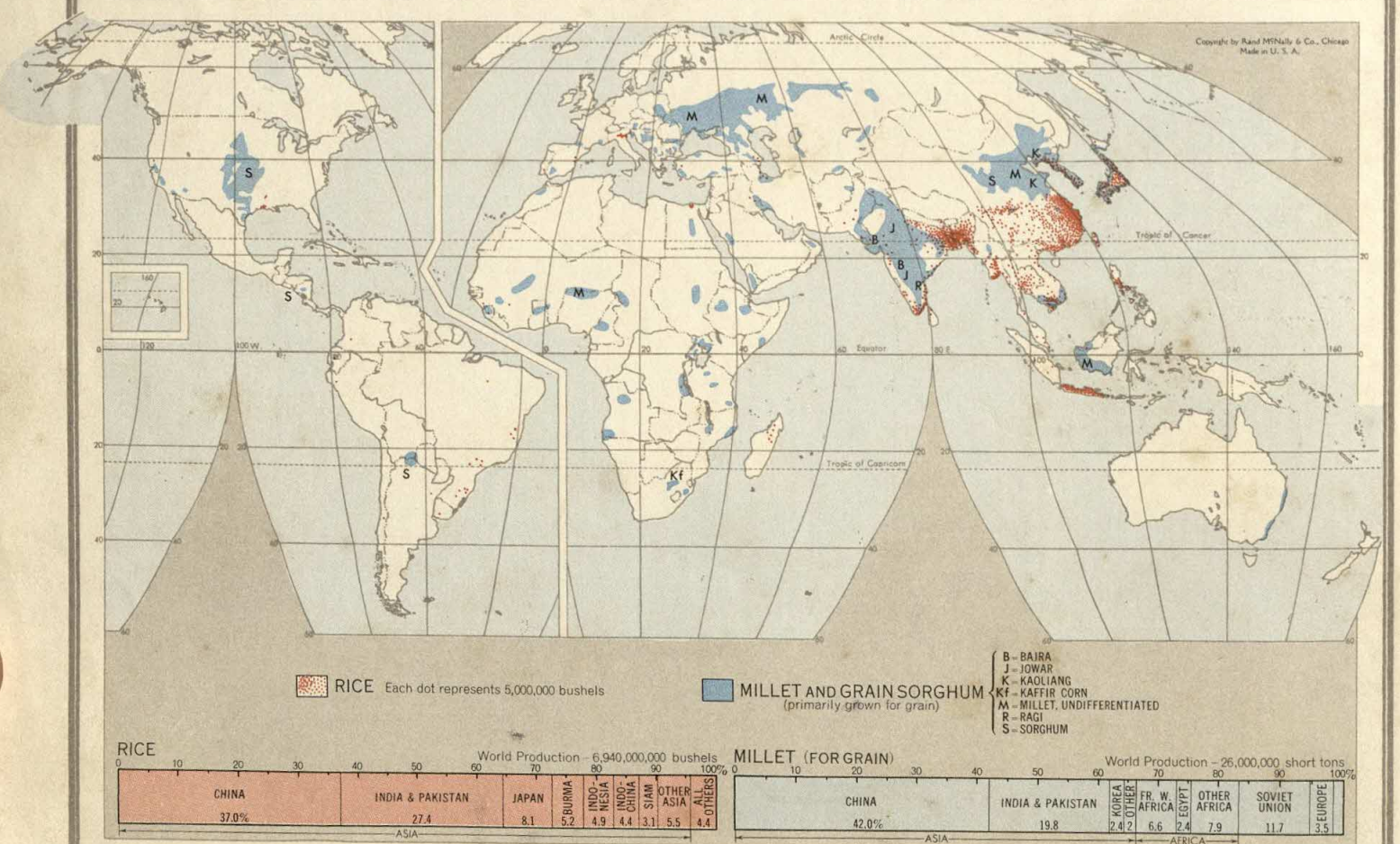

RICE — World Production – 6,940,000,000 bushels

CHINA	INDIA & PAKISTAN	JAPAN	BURMA	INDO-NESIA	INDO-CHINA	SIAM	OTHER ASIA	ALL OTHERS
37.0%	27.4	8.1	5.2	4.9	4.4	3.1	5.5	4.4
ASIA								

MILLET (FOR GRAIN) — World Production – 26,000,000 short tons

CHINA	INDIA & PAKISTAN	KOREA	OTHER	FR. W. AFRICA	EGYPT	OTHER AFRICA	SOVIET UNION	EUROPE
42.0%	19.8	2.4	2	6.6	2.4	7.9	11.7	3.5
ASIA				AFRICA				

Copyright by Rand McNally & Co., Chicago
Made in U. S. A.

Arctic Circle
Tropic of Cancer
Equator
Tropic of Capricorn

CANE SUGAR Each dot represents 10,000 short tons

BEET SUGAR Each dot represents 10,000 short tons

CANE SUGAR

World Production — 18,375,340 short tons

CUBA	BRAZIL	PUERTO RICO	DOM. REP.	ARG.	PERU	OTHER LATIN AMERICA	INDIA & PAKISTAN	INDO-NESIA	FOR-MOSA	PHIL. IS.	HAWAII	AUSTL.	U.S.	ALL OTHERS
16.0%	6.2	4.8	2.6	2.4	2.4	7.5	19.3	6.5	6.5	5.4	5.0	4.4	2.2	7.6

LATIN AMERICA — ASIA

BEET SUGAR

World Production — 10,283,360 short tons

GERMANY	FRANCE	POLAND	CZECH.	U.K.	ITALY	SWEDEN	SPAIN	BEL.	NETH.	OTHER EUROPE	SOVIET UNION	UNITED STATES	~OTHERS
12.4%	9.3	9.2	6.1	4.9	3.2	2.9	2.8	2.3	2.3	7.5	22.2	12.9	

EUROPE

Copyright by Rand McNally & Co., Chicago
Made in U. S. A.

Arctic Circle
Tropic of Cancer
Equator
Tropic of Capricorn

GUAYULE
WILD RUBBER
WILD RUBBER
WILD RUBBER
PLANTATION AND NATIVE PRODUCTION

PRODUCING AREAS
Major
Minor
RUBBER

GRAPES Major Producing Areas

UTILIZATION OF GRAPES
World Production — 35,120,380 short tons

RAISINS 7%	TABLE USE 9%	WINE 84%

RUBBER (CRUDE)

World Production — 1,118,030 short tons

MALAYA	INDONESIA	CEY-LON	SIAM	INDOCH.	SAR.	OTHERS	ALL OTHERS
41.7%	34.9	6.1	4.8	3.8	2	3.6	3.1

ASIA

WINE

World Production — 5,333,000,000 gallons

FRANCE	ITALY	SPAIN	ROM.	PORT.	YUGO.	GREECE	OTHER EUROPE	ALGERIA	ARG.	U.S.	SOV. UN.	ALL OTHERS
31.0%	18.7	9.6	4.4	4.0	2.4	2.1	5.4	9.0	3.3	2.9	2.5	5.1

EUROPE

Copyright by Rand McNally & Co., Chicago
Made in U. S. A.

MAJOR PRODUCING AREAS

- CITRUS FRUIT (Oranges, lemons, grapefruit)
- DECIDUOUS FRUIT (Apples, peaches, pears, etc.)
- BANANAS
- PINEAPPLES
- DATES

CITRUS FRUIT

World Production—9,722,300 short tons

UNITED STATES	SPAIN	ITALY	BRAZIL	OTHERS	JAPAN	PAL.	EGYPT	ALL OTHERS
41.7%	12.5	8.5	13.5	3.4	5.5	3.9	2.6	8.0

EUROPE — LATIN AM.

FRESH APPLE EXPORTS

World Total–759,000 short tons

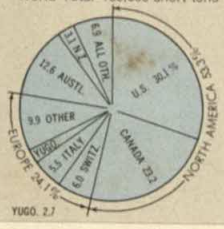

DATE EXPORTS

World Total–262,700 short tons

BANANA EXPORTS

World Total–2,677,000 short tons

Copyright by Rand McNally & Co., Chicago
Made in U. S. A.

TOBACCO Major producing areas

FISHERIES Important areas

C – COD
H – HALIBUT
Hr – HERRING
M – MACKEREL
S – SALMON
Sd – SARDINE
T – TUNA

TOBACCO

World Production—3,243,950 short tons

CHINA	INDIA & PAKISTAN	INDON.	JAPAN	TURKEY	OTHER ASIA	UNITED STATES	SOV. UN.	BRAZIL	GREECE	ALL OTHERS
22.1%	17.0	3.8	2.2	2.1	5.0	20.1	8.0	3.2	2.2	14.5

ASIA

FISHERY PRODUCTION

World Production—18,390,000 short tons

JAPAN	CHINA	KOREA	OTHER ASIA	U.K.	NOR.	GER.	SPAIN	FRANCE	ICE.	OTHER EUR.	U. S. & ALASKA	CAN.	SOV. UN.	OTHERS
22.0%	7.9	6.3	7.0	6.4	5.6	4.3	2.6	2.1	2.	5.5	11.0	4.5	9.3	3.5

ASIA — EUROPE — N. AMERICA

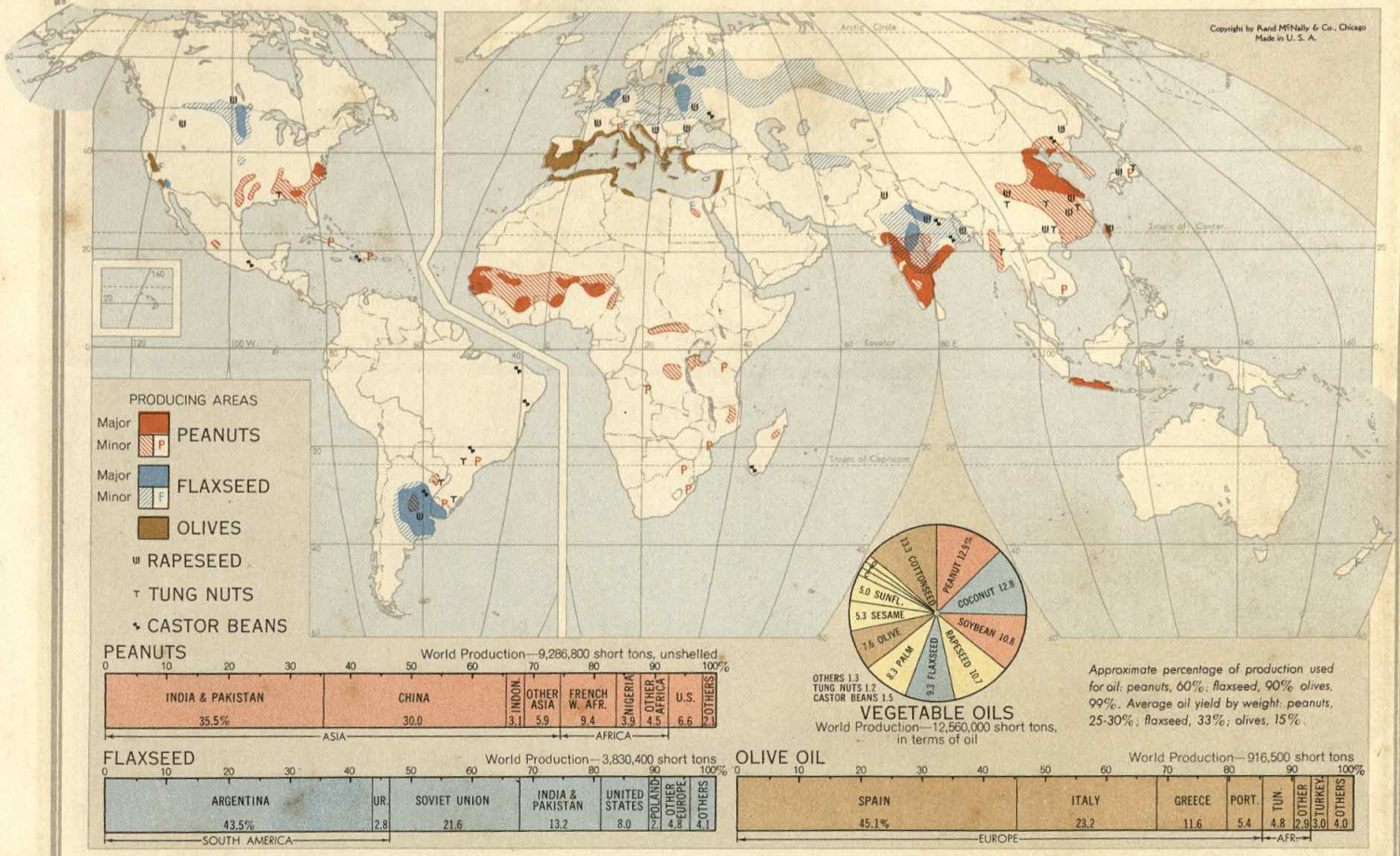
Copyright by Rand McNally & Co., Chicago
Made in U. S. A.
Arctic Circle
Tropic of Cancer
Equator
Tropic of Capricorn
PRODUCING AREAS
Major
Minor
PEANUTS
FLAXSEED
OLIVES
RAPESEED
TUNG NUTS
CASTOR BEANS
PEANUTS
World Production—9,286,800 short tons, unshelled
INDIA & PAKISTAN 35.5%
CHINA 30.0
INDON. 3.1
OTHER ASIA 5.9
FRENCH W. AFR. 9.4
NIGERIA 3.9
OTHER AFRICA 4.5
U.S. 6.6
OTHERS 2.0
ASIA
AFRICA
FLAXSEED
World Production—3,830,400 short tons
ARGENTINA 43.5%
UR. 2.8
SOVIET UNION 21.6
INDIA & PAKISTAN 13.2
UNITED STATES 8.0
POLAND 2.0
OTHER EUROPE 4.8
OTHERS 2.1
SOUTH AMERICA
OLIVE OIL
World Production—916,500 short tons
SPAIN 45.1%
ITALY 23.2
GREECE 11.6
PORT. 5.4
TUN. 4.8
OTHER 2.9
TURKEY 3.0
OTHERS 4.0
EUROPE
AFR.
COTTONSEED 13.3
PEANUT 12.5%
COCONUT 12.8
SOYBEAN 10.8
RAPESEED 10.7
FLAXSEED 9.3
PALM 8.2
OLIVE 7.6
SESAME 5.3
SUNFL. 5.0
OTHERS 1.3
TUNG NUTS 1.2
CASTOR BEANS 1.5
VEGETABLE OILS
World Production—12,560,000 short tons, in terms of oil
Approximate percentage of production used for oil: peanuts, 60%; flaxseed, 90% olives, 99%. Average oil yield by weight: peanuts, 25-30%; flaxseed, 33%; olives, 15%.

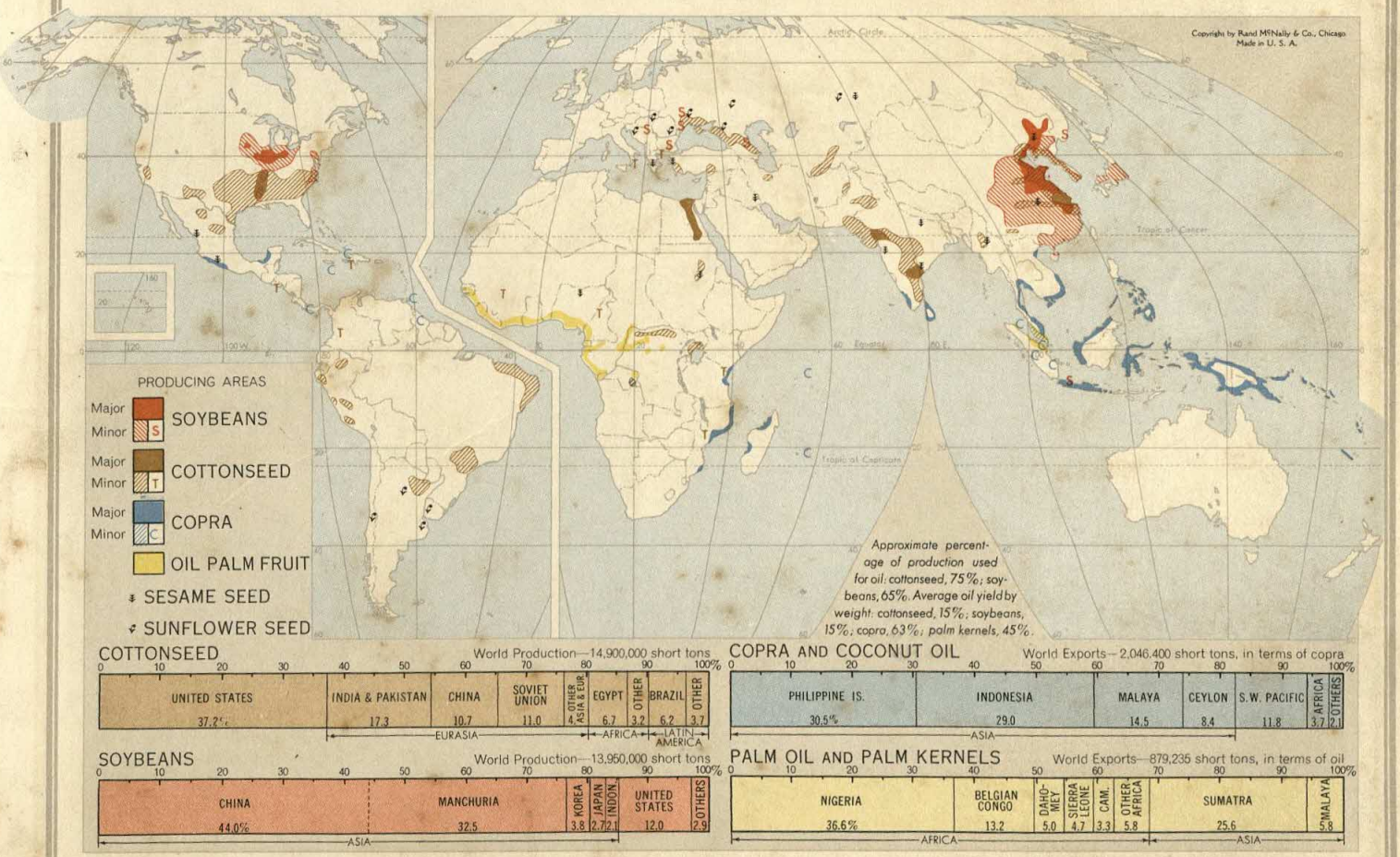
Copyright by Rand McNally & Co., Chicago
Made in U. S. A.
Arctic Circle
Tropic of Cancer
Equator
Tropic of Capricorn
PRODUCING AREAS
Major
Minor
SOYBEANS
COTTONSEED
COPRA
OIL PALM FRUIT
SESAME SEED
SUNFLOWER SEED
Approximate percentage of production used for oil: cottonseed, 75%; soybeans, 65%. Average oil yield by weight: cottonseed, 15%; soybeans, 15%; copra, 63%; palm kernels, 45%.
COTTONSEED
World Production—14,900,000 short tons
UNITED STATES 37.2%
INDIA & PAKISTAN 17.3
CHINA 10.7
SOVIET UNION 11.0
OTHER ASIA & EUR. 4.
EGYPT 6.7
OTHER 3.2
BRAZIL 6.2
OTHER 3.7
EURASIA
AFRICA
LATIN AMERICA
COPRA AND COCONUT OIL
World Exports—2,046,400 short tons, in terms of copra
PHILIPPINE IS. 30.5%
INDONESIA 29.0
MALAYA 14.5
CEYLON 8.4
S.W. PACIFIC 11.8
AFRICA 3.7
OTHERS 2.1
ASIA
SOYBEANS
World Production—13,950,000 short tons
CHINA 44.0%
MANCHURIA 32.5
KOREA 3.8
JAPAN 2.7
INDON. 2.1
UNITED STATES 12.0
OTHERS 2.9
ASIA
PALM OIL AND PALM KERNELS
World Exports—879,235 short tons, in terms of oil
NIGERIA 36.6%
BELGIAN CONGO 13.2
DAHOMEY 5.0
SIERRA LEONE 4.7
CAM. 3.3
OTHER AFRICA 5.8
SUMATRA 25.6
MALAYA 5.8
AFRICA
ASIA

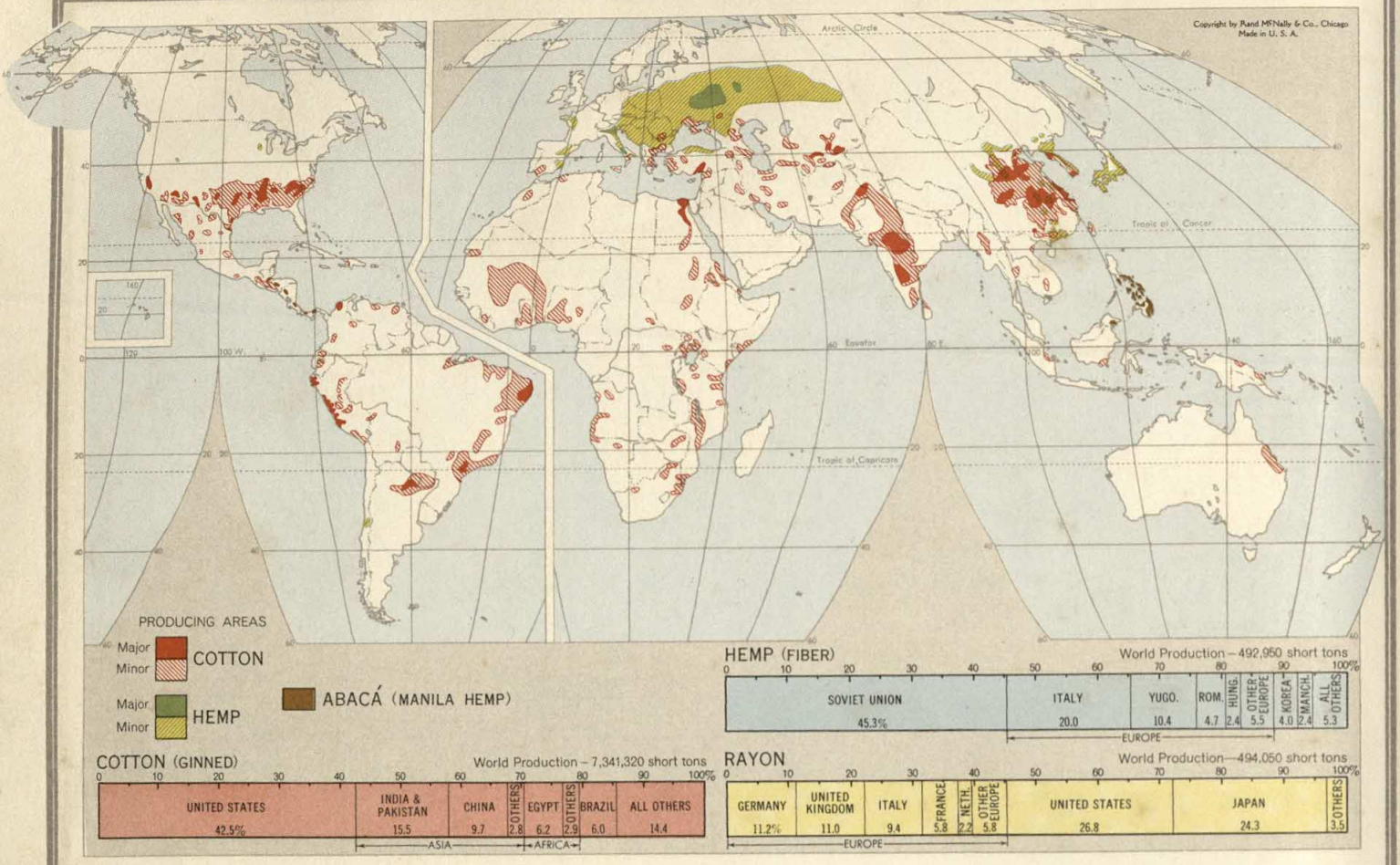
Copyright by Rand McNally & Co., Chicago
Made in U. S. A.
Arctic Circle
Tropic of Cancer
Equator
Tropic of Capricorn
PRODUCING AREAS
Major
Minor
COTTON
HEMP
ABACÁ (MANILA HEMP)
HEMP (FIBER)
World Production – 492,950 short tons
SOVIET UNION 45.3%
ITALY 20.0
YUGO. 10.4
ROM. 4.7
HUNG. 2.4
OTHER EUROPE 5.5
KOREA 4.0
MANCH. 2.4
ALL OTHERS 5.3
EUROPE
COTTON (GINNED)
World Production – 7,341,320 short tons
UNITED STATES 42.5%
INDIA & PAKISTAN 15.5
CHINA 9.7
OTHERS 2.8
EGYPT 6.2
OTHERS 2.9
BRAZIL 6.0
ALL OTHERS 14.4
ASIA
AFRICA
RAYON
World Production—494,050 short tons
GERMANY 11.2%
UNITED KINGDOM 11.0
ITALY 9.4
FRANCE 5.8
NETH. 2.2
OTHER EUROPE 5.8
UNITED STATES 26.8
JAPAN 24.3
OTHERS 3.5
EUROPE

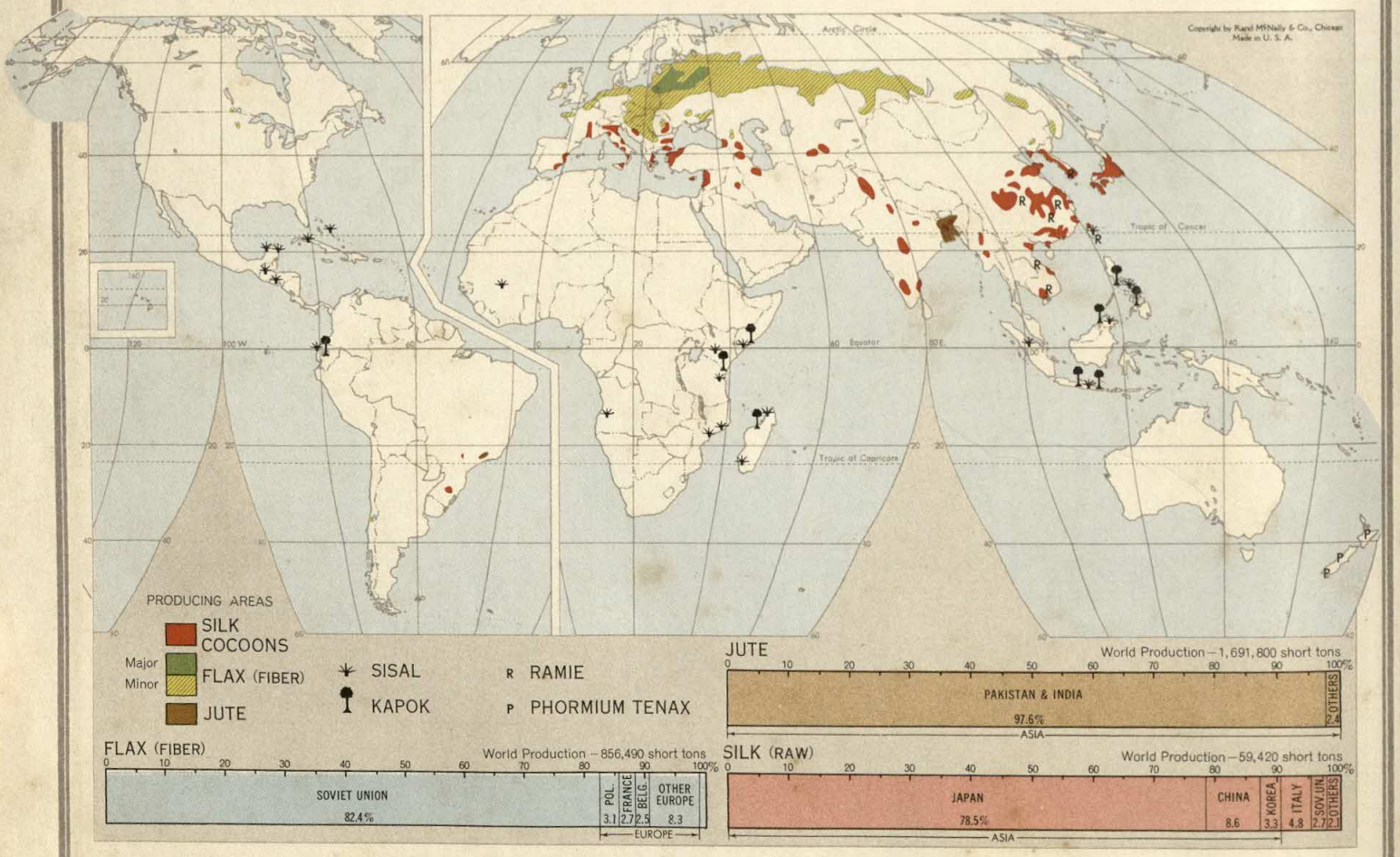
Copyright by Rand McNally & Co., Chicago
Made in U. S. A.
Arctic Circle
Tropic of Cancer
Equator
Tropic of Capricorn
PRODUCING AREAS
SILK COCOONS
Major
Minor
FLAX (FIBER)
JUTE
SISAL
KAPOK
R RAMIE
P PHORMIUM TENAX
JUTE
World Production – 1,691,800 short tons
PAKISTAN & INDIA 97.6%
OTHERS 2.4
ASIA
FLAX (FIBER)
World Production – 856,490 short tons
SOVIET UNION 82.4%
POL. 3.1
FRANCE 2.7
BELG. 2.5
OTHER EUROPE 8.3
EUROPE
SILK (RAW)
World Production – 59,420 short tons
JAPAN 78.5%
CHINA 8.6
KOREA 3.3
ITALY 4.8
SOV. UN. 2.7
OTHERS 2.1
ASIA

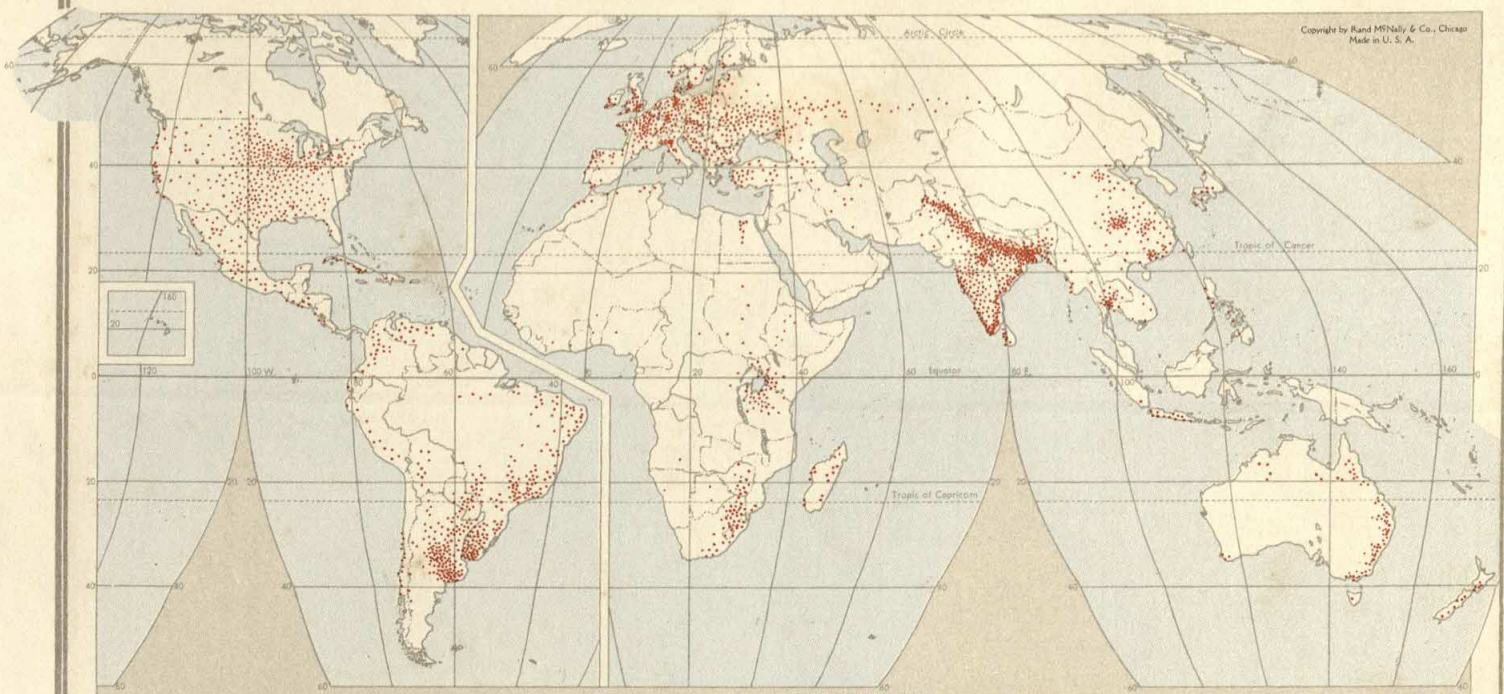

BEEF EXPORTS — World Total — 1,049,820 short tons

ARGENTINA	URUGUAY	BRAZIL	1.4 OTHERS	AUSTRALIA	N. Z.	U.K.	OTHER EUR.	ALL OTH.
50.8%	9.9	6.4		11.7	5.4	2.2	6.1	6.1
SOUTH AMERICA				OCEANIA		EUR.		

CATTLE — World Total — 723,000,000 head

INDIA & PAKISTAN	CHINA	OTHER ASIA	GER.	FR.	OTHER EUROPE	BRAZ.	ARG.	OTHER S. AM.	UNITED STATES	OTHER N. AM.	SOVIET UNION	ALL OTHERS
28.5%	3.4	7.3	2.8	2.1	10.3	5.6	4.7	4.3	9.2	4.2	6.7	10.9
ASIA			EUROPE			S. AM.			N. AM.			

BEEF IMPORTS — World Total — 935,300 short tons

UNITED KINGDOM	GER.	ITALY	OTHER EUR.	U.S.	ALL OTHERS
73.7%	3.6	3.1	6.2	4.3	9.1
EUROPE					

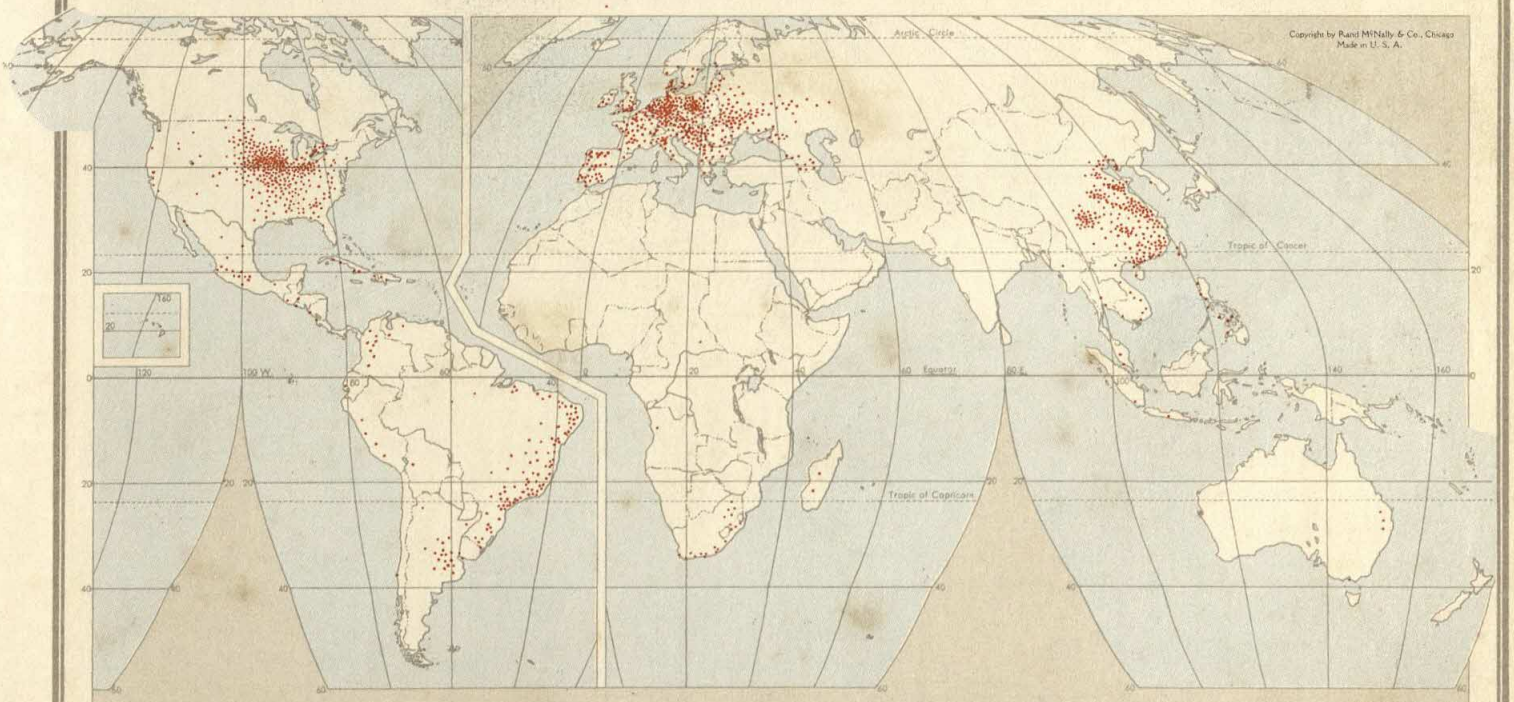

SWINE — World Total — 288,700,000 head

CHINA	OTHER ASIA	GER.	POL.	FR.	OTHER EUROPE	UNITED STATES	OTHER N. AM.	SOV. UN.	BRAZIL	ALL OTHERS
22.4%	6.2	6.5	3.4	2.4	13.9	16.7	4.5	11.2	8.0	4.8
ASIA		EUROPE				N. AMERICA				

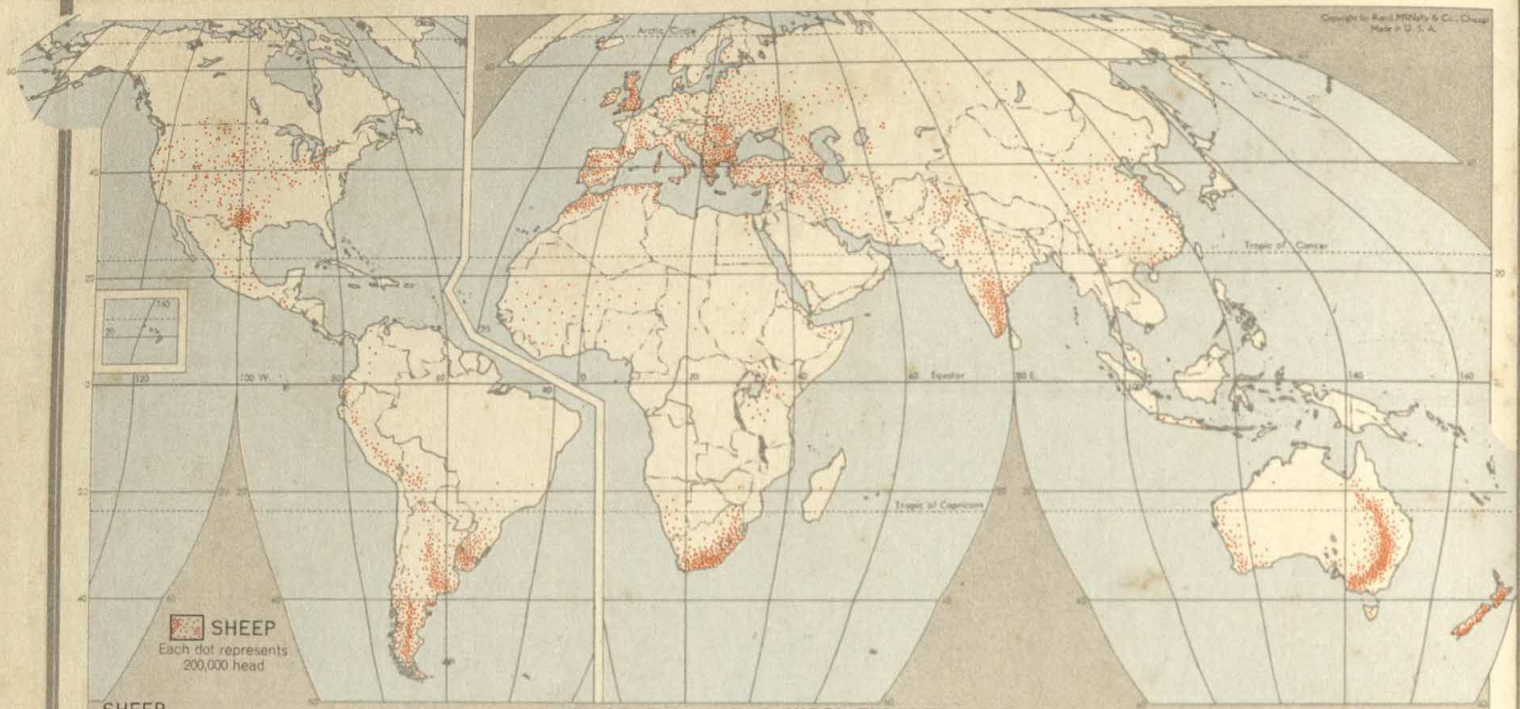
Copyright by Rand McNally & Co., Chicago
Made in U. S. A.
Arctic Circle
Tropic of Cancer
Equator
Tropic of Capricorn
SHEEP
Each dot represents 200,000 head

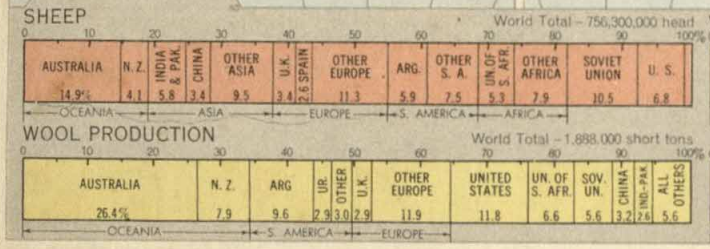
SHEEP
World Total – 756,300,000 head
AUSTRALIA 14.9%
N. Z. 4.1
INDIA & PAK. 5.8
CHINA 3.4
OTHER ASIA 9.5
U.K. 3.4
2.5 SPAIN
OTHER EUROPE 11.3
ARG. 5.9
OTHER S. A. 7.5
UN. OF S. AFR. 5.3
OTHER AFRICA 7.9
SOVIET UNION 10.5
U. S. 6.8
OCEANIA
ASIA
EUROPE
S. AMERICA
AFRICA

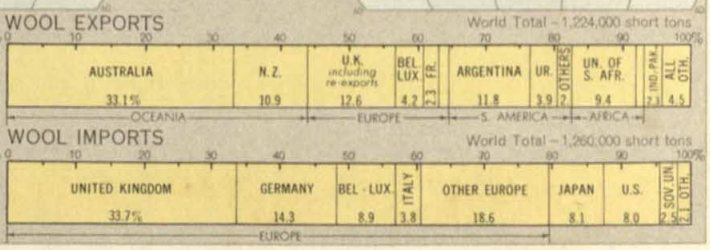
WOOL EXPORTS
World Total – 1,224,000 short tons
AUSTRALIA 33.1%
N. Z. 10.9
U.K. including re-exports 12.6
BEL LUX 4.2
2.3 FR.
ARGENTINA 11.8
UR. 3.9
OTHERS 7
UN. OF S. AFR. 9.4
7.3 IND. PAK.
ALL OTH. 4.5
OCEANIA
EUROPE
S. AMERICA
AFRICA

WOOL PRODUCTION
World Total – 1,888,000 short tons
AUSTRALIA 26.4%
N. Z. 7.9
ARG 9.6
UR. 2.9
OTHER 3.0
U.K. 2.9
OTHER EUROPE 11.9
UNITED STATES 11.8
UN. OF S. AFR. 6.6
SOV. UN. 5.6
CHINA 3.2
IND.-PAK. 2.6
ALL OTHERS 5.6
OCEANIA
S. AMERICA
EUROPE

WOOL IMPORTS
World Total – 1,260,000 short tons
UNITED KINGDOM 33.7%
GERMANY 14.3
BEL - LUX 8.9
3.8 ITALY
OTHER EUROPE 18.6
JAPAN 8.1
U.S. 8.0
2.5 SOV. UN.
2.1 OTH.
EUROPE

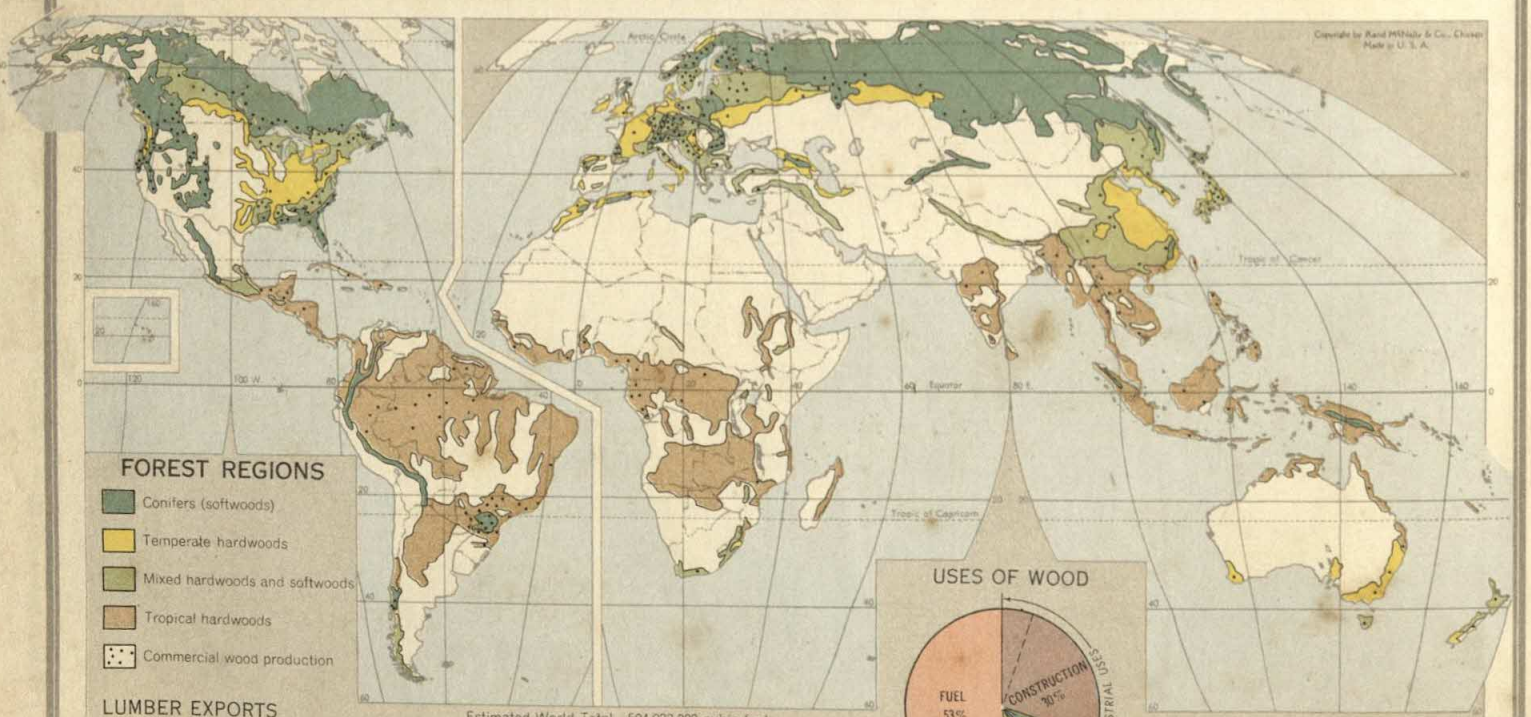
Copyright by Rand McNally & Co., Chicago
Made in U. S. A.
Arctic Circle
Tropic of Cancer
Equator
Tropic of Capricorn
FOREST REGIONS
Conifers (softwoods)
Temperate hardwoods
Mixed hardwoods and softwoods
Tropical hardwoods
Commercial wood production
USES OF WOOD
FUEL 53%
CONSTRUCTION 30%
INDUSTRIAL USES
PULP 7%
OTHER 8%
P
C
CROSSTIES 2%
PITPROPS 2%
Shaded areas represent proportion entering international trade

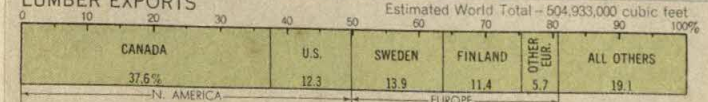
LUMBER EXPORTS
Estimated World Total – 504,933,000 cubic feet
CANADA 37.6%
U.S. 12.3
SWEDEN 13.9
FINLAND 11.4
OTHER EUR. 5.7
ALL OTHERS 19.1
N. AMERICA
EUROPE

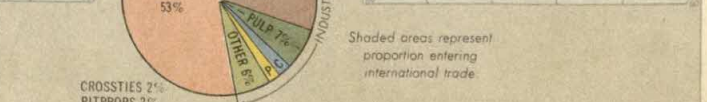
WOOD PULP & PULP PRODUCTS EXPORTS
Est. World Total – 10,520,000 short tons
CANADA 56.8%
U.S. 3.5
SWEDEN 23.5
FINLAND 9.8
NOR. 4.3
OTHERS 2
N. AMERICA
EUROPE

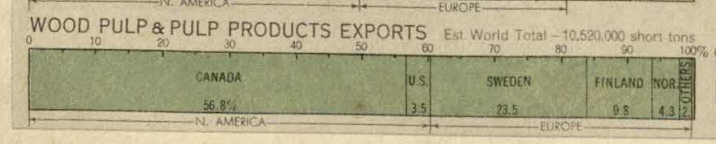
WOOD CUT
Estimated World Total – 49,787,000 cubic feet (round wood)
UNITED STATES 19.0%
CAN. 5.9
GER. 4.3
SWE. 2.7
FIN. 2.7
OTHER EUROPE 11.3
SOVIET UNION 17.7
BRAZIL 7.8
JAPAN 4.9
CHINA 2.7
OTHER ASIA 3.1
AFRICA 2.9
UNKNOWN DISTRIBUTION 13.2
N. AMERICA
EUROPE
LAT. AM.
ASIA
1.1 AUSTL. & N.Z.

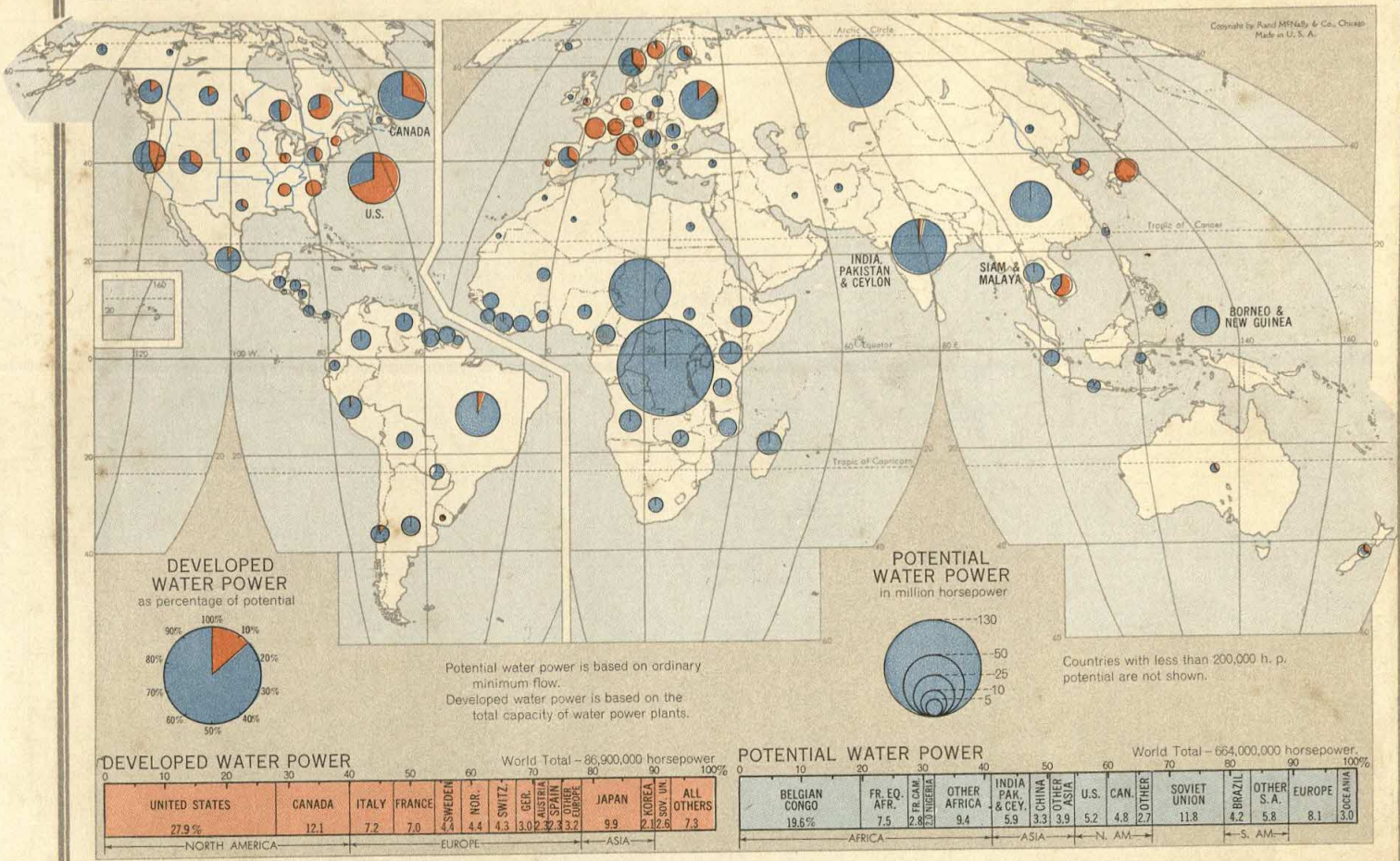

DEVELOPED WATER POWER

World Total – 86,900,000 horsepower

UNITED STATES	CANADA	ITALY	FRANCE	SWEDEN	NOR.	SWITZ.	GER.	AUSTRIA	SPAIN	OTHER EUROPE	JAPAN	KOREA	SOV. UN.	ALL OTHERS
27.9%	12.1	7.2	7.0	4.4	4.4	4.3	3.0	2.3	2.3	3.2	9.9	2.1	2.6	7.3

NORTH AMERICA — EUROPE — ASIA

POTENTIAL WATER POWER

World Total – 664,000,000 horsepower.

BELGIAN CONGO	FR. EQ. AFR.	FR. CAM.	NIGERIA	OTHER AFRICA	INDIA PAK. & CEY.	CHINA	OTHER ASIA	U.S.	CAN.	OTHER	SOVIET UNION	BRAZIL	OTHER S. A.	EUROPE	OCEANIA
19.6%	7.5	2.8	2.9	9.4	5.9	3.3	3.9	5.2	4.8	2.7	11.8	4.2	5.8	8.1	3.0

AFRICA — ASIA — N. AM. — S. AM.

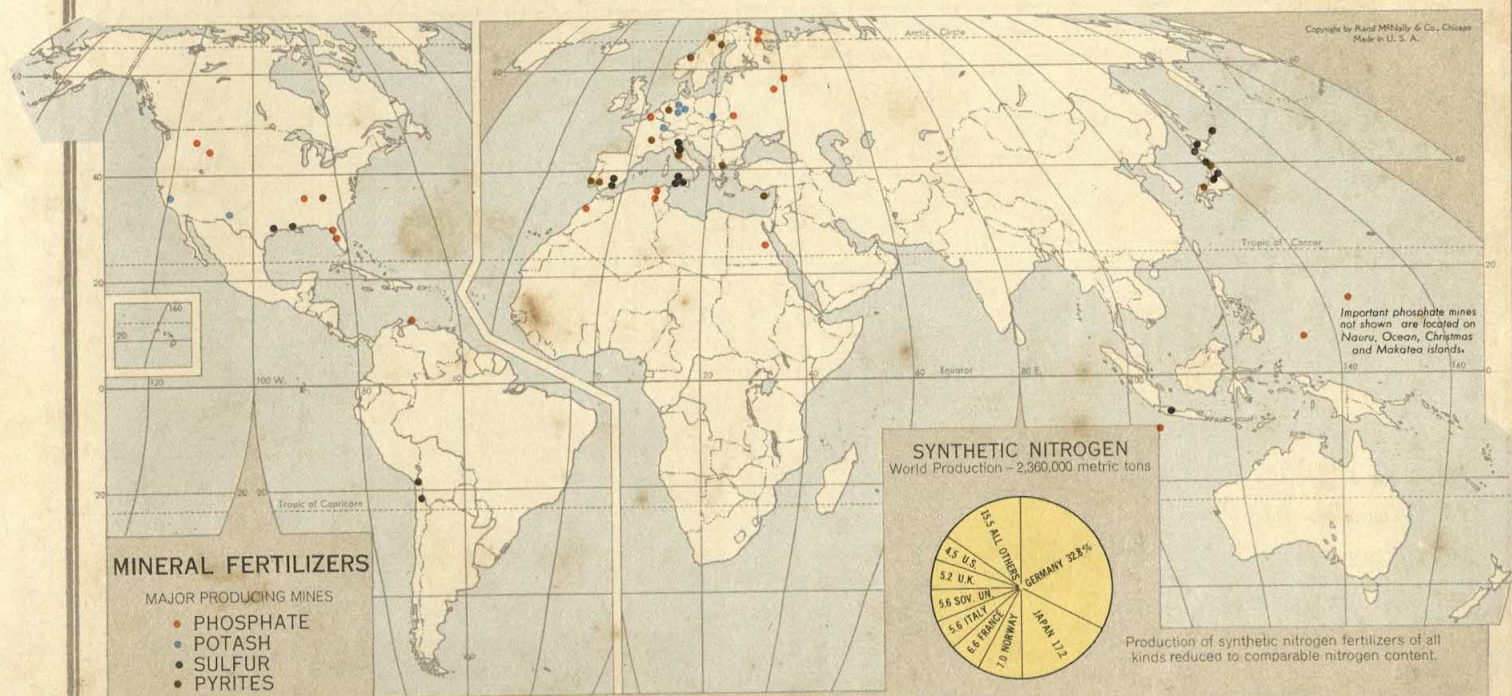

PHOSPHATE ROCK

World Production – 10,315,000 metric tons

TUNISIA	MOROCCO	ALG.	EGYPT	UNITED STATES	NAURU & OCEAN IS.	2.2 OTHER	SOVIET UNION	ALL OTHERS
16.1%	14.0	5.4	4.9	35.2	9.9		8.2	4.1

AFRICA — OCEANIA

POTASH MINERALS

World Production – 2,890,000 metric tons (K_2O content)

GERMANY	FRANCE	POL.	SPAIN	U. S.	SOVIET UNION
61.8%	15.5	3.2	2.5	8.5	7.7

EUROPE

NATIVE SULFUR

World Production – 2,691,000 metric tons

UNITED STATES	ITALY	JAPAN	1.7 OTHERS
80.8%	11.6	5.9	

PYRITES

World Production – 3,682,000 metric tons (sulfur content)

SPAIN	NORWAY	ITALY	PORT.	GER.	GREECE	OTHER EUROPE	JAPAN	CYPRUS	U.S.
30.4%	11.9	10.4	5.1	4.4	2.6	6.8	16.5	4.5	6.0

EUROPE — ASIA

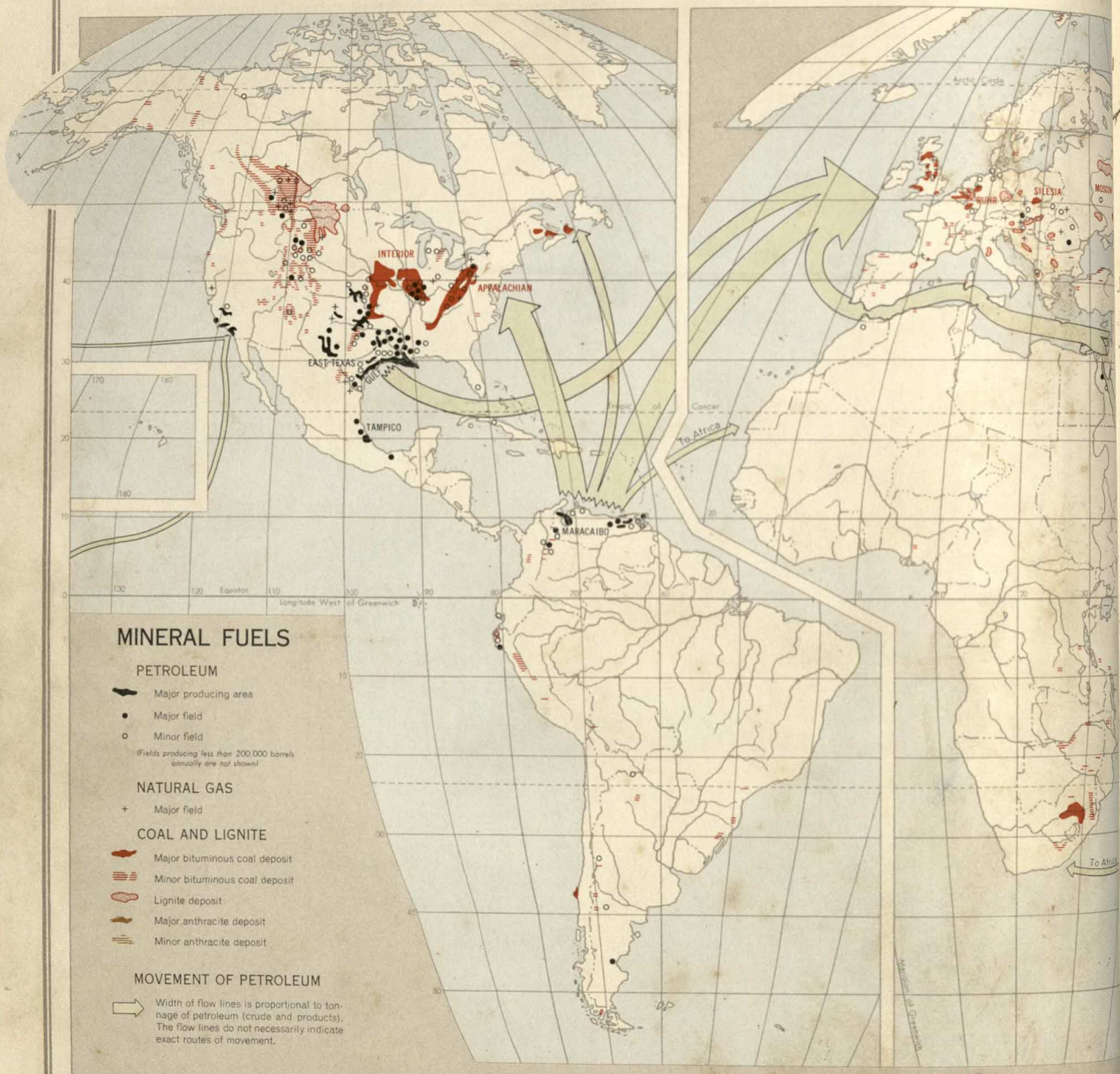



* Bituminous and anthracite. Lignite - 237,000,000 metric tons, 78% of which was produced in Germany

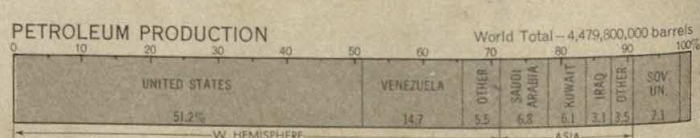

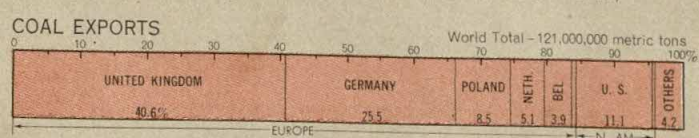

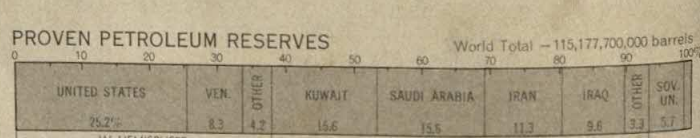

Copyright by Rand McNally & Co., Chicago
Made in U. S. A.

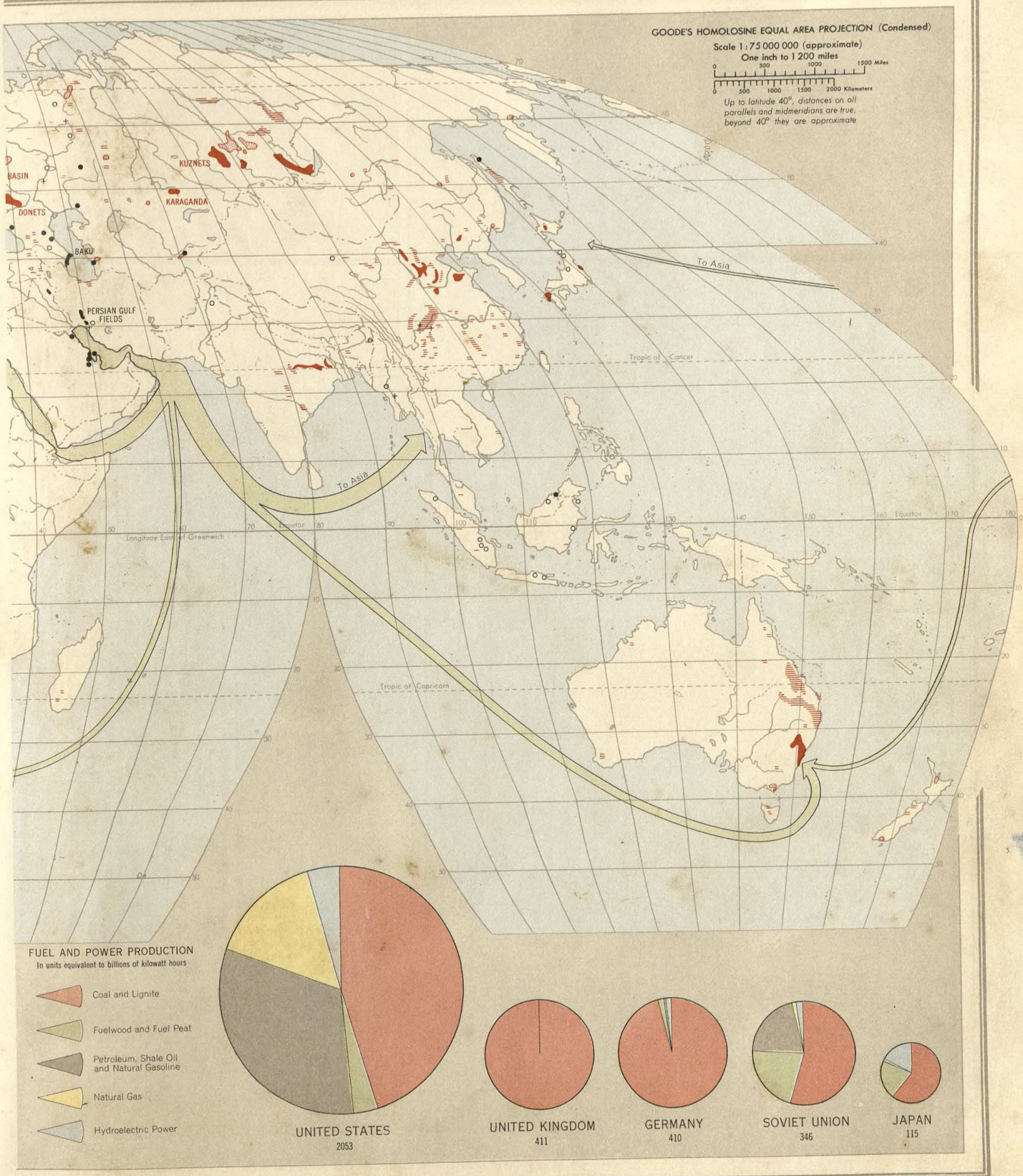
GOODE'S HOMOLOSINE EQUAL AREA PROJECTION (Condensed)
Scale 1:75 000 000 (approximate)
One inch to 1 200 miles
0 500 1000 1500 Miles
0 500 1000 1500 2000 Kilometers
Up to latitude 40°, distances on all parallels and midmeridians are true, beyond 40° they are approximate
KUZNETS
BASIN
KARAGANDA
DONETS
BAKU
PERSIAN GULF FIELDS
To Asia
To Asia
Tropic of Cancer
Tropic of Capricorn
Equator
Longitude East of Greenwich
FUEL AND POWER PRODUCTION
In units equivalent to billions of kilowatt hours
Coal and Lignite
Fuelwood and Fuel Peat
Petroleum, Shale Oil and Natural Gasoline
Natural Gas
Hydroelectric Power
UNITED STATES
2053
UNITED KINGDOM
411
GERMANY
410
SOVIET UNION
346
JAPAN
115

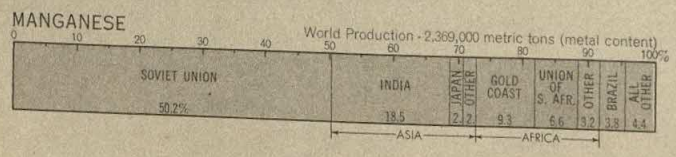



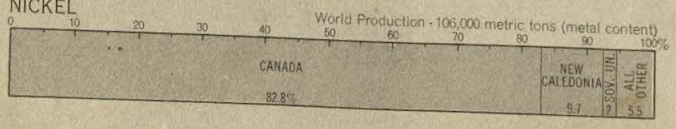

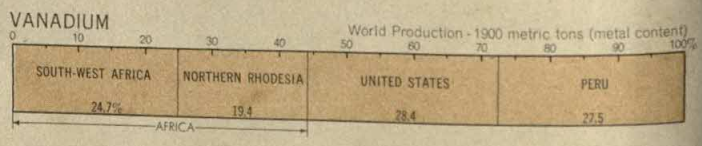

Copyright by Rand McNally & Co., Chicago
Made in U. S. A.

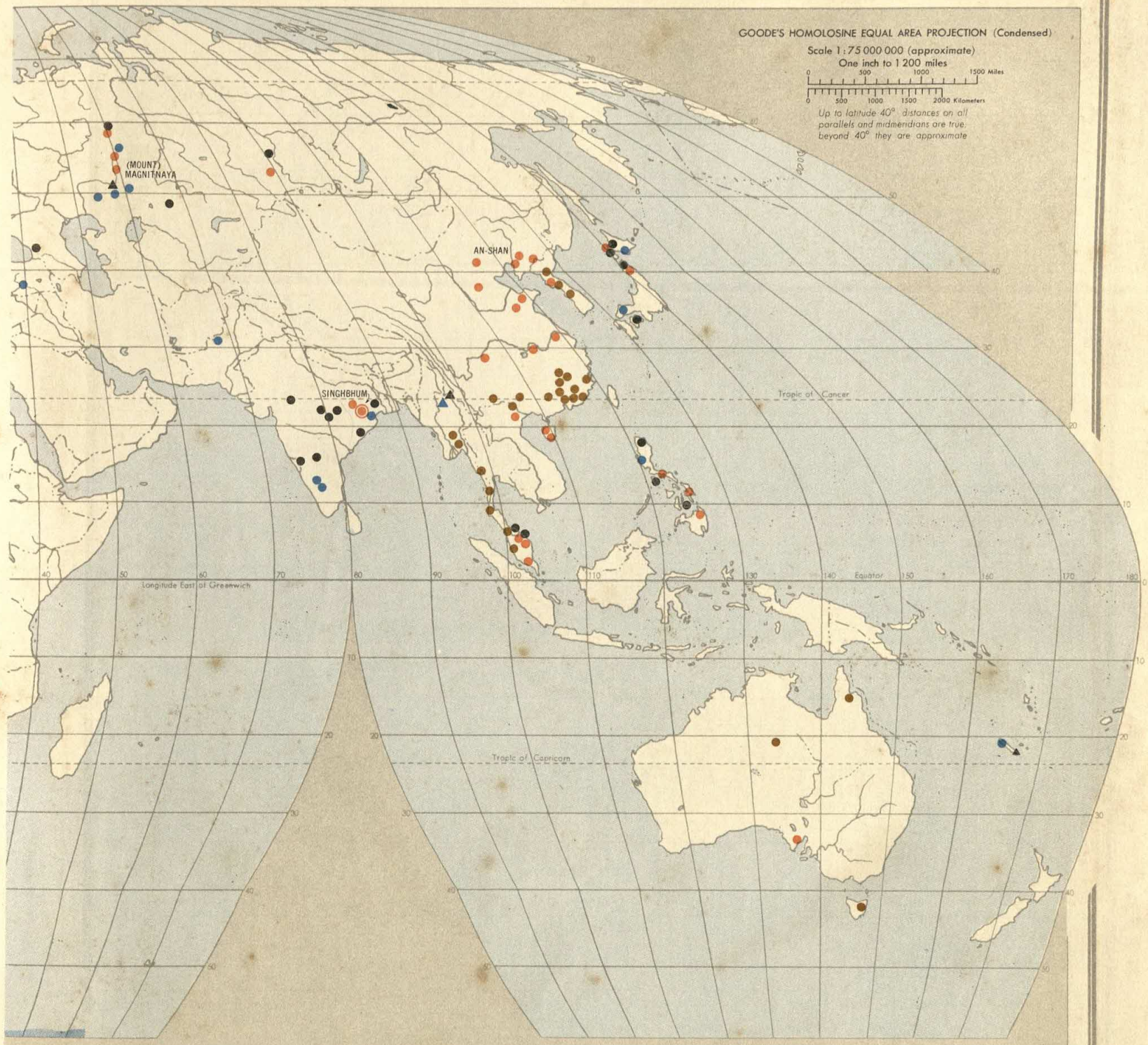
GOODE'S HOMOLOSINE EQUAL AREA PROJECTION (Condensed)
Scale 1 : 75 000 000 (approximate)
One inch to 1 200 miles
0 500 1000 1500 Miles
0 500 1000 1500 2000 Kilometers
Up to latitude 40° distances on all parallels and midmeridians are true; beyond 40° they are approximate
(MOUNT) MAGNITNAYA
AN-SHAN
SINGHBHUM
Tropic of Cancer
Tropic of Capricorn
Equator
Longitude East of Greenwich

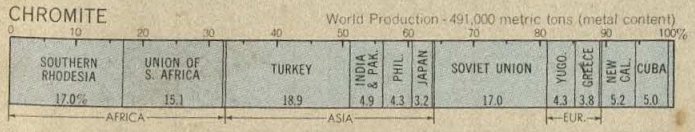
CHROMITE
World Production - 491,000 metric tons (metal content)
SOUTHERN RHODESIA 17.0%
UNION OF S. AFRICA 15.1
TURKEY 18.9
INDIA & PAK. 4.9
PHIL. 4.3
JAPAN 3.2
SOVIET UNION 17.0
YUGO. 4.3
GREECE 3.8
NEW CAL. 5.2
CUBA 5.0
AFRICA
ASIA
EUR.


IRON ORE RESERVES
World Total - 16,514,000,000 metric tons (Fe content)
FRANCE 9.5%
U.K. 5.6
SWEDEN 4.8
SPAIN 2.2
OTHER EUROPE 4.0
U.S. 10.3
CUBA 7.2
CAN. 5.7
INDIA & PAK. 13.0
OTHER ASIA 3.5
BRAZIL 14.5
SOV. UN. 12.2
UNION OF S. AFR. 3.3
ALL OTH. 2.6
EUROPE
N. AMERICA
ASIA
S. AMERICA


IRON ORE
World Production - 74,533,000 metric tons (Fe content)
FRANCE 16.0%
SWEDEN 10.3
U.K. 5.3
GER. 3.9
OTHER EUROPE 5.0
UNITED STATES 31.1
SOVIET UNION 16.2
INDIA 2.2
ALL OTHERS 9.0
EUROPE
N. AMERICA

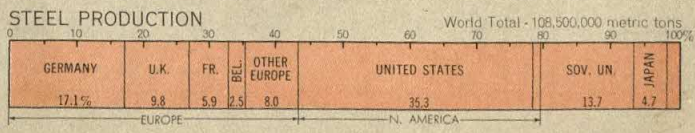
STEEL PRODUCTION
World Total - 108,500,000 metric tons
GERMANY 17.1%
U.K. 9.8
FR. 5.9
BEL. 2.5
OTHER EUROPE 8.0
UNITED STATES 35.3
SOV. UN. 13.7
JAPAN 4.7
EUROPE
N. AMERICA

Copyright by Rand McNally & Co., Chicago
Made in U. S. A.

• COPPER
Major Producing Mine or District
Metal content of ore over 5,000 metric tons

COPPER PRODUCTION

World Mine Production - 1,974,000 metric tons

UNITED STATES	CANADA	2.1 MEX.	CHILE	N. RHODESIA	BEL. CONGO	2.4 YUGO.	OTHER	JAPAN	OTHER	SOV. UN.
29.0%	11.9		16.7	10.9	6.2		4.9	4.6	2	4.9
N. AMERICA			S. AMERICA	AFRICA		EUR.		ASIA		

COPPER RESERVES

World Total - 100,544,000 metric tons (metal content)

UNITED STATES	CAN.	AFRICA	CHILE	2.3 PERU	SOV. UN.	EUR.	2.1 OTHER
26.4%	7.0	25.9	23.4		8.1	4.3	
N. AMERICA			S. AMERICA				

SMELTER COPPER IMPORTS

World Total
1,380,000 metric tons

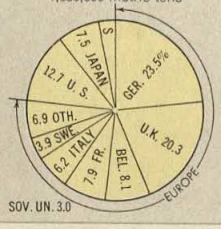

SMELTER COPPER EXPORTS

World Total
1,380,000 metric tons

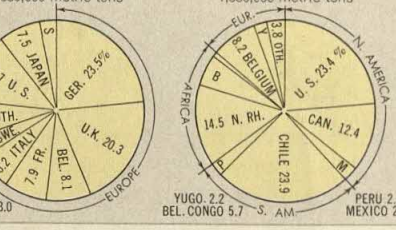

COPPER METAL EXPORTS

World Total
2,082,000 metric tons

Copyright by Rand McNally & Co., Chicago
Made in U. S. A.

Major Producing Mine or District
• TIN *Metal content of ore over 1,000 metric-tons*
• BAUXITE (ALUMINUM ORE) *Over 150,000 metric tons of ore*

TIN PRODUCTION

World Total - 173,500 metric tons (metal content)

MALAYA	INDONESIA	SIAM	CHINA	BUR.	2.1 OTH.	BOLIVIA	NIG.	BEL. CONGO	ALL OTHERS
32.7%	17.3	8.1	6.4	2.6		14.7	5.4	4.4	4.2
ASIA						S. AM.	AFR.		

BAUXITE PRODUCTION

World Total - 3,305,000 metric tons

FRANCE	HUNGARY	ITALY	YUGO.	OTHER	SURINAM	BR. GUIANA	U.S.	SOV. UN.	ASIA
20.2%	12.7	10.0	9.5	4.8	9.8	8.8	10.6	6.6	6.6
EUROPE					S. AMERICA				

ALUMINUM PRODUCTION

World Total - 953,000 metric tons

GERMANY	FR.	ITALY	U.K.	NOR.	SWITZ.	UNITED STATES	CANADA	SOV. UN.	JAPAN
24.0%	5.4	3.6	3.2	3.0	2.9	29.9	15.6	6.2	3.4
EUROPE						N. AMERICA			

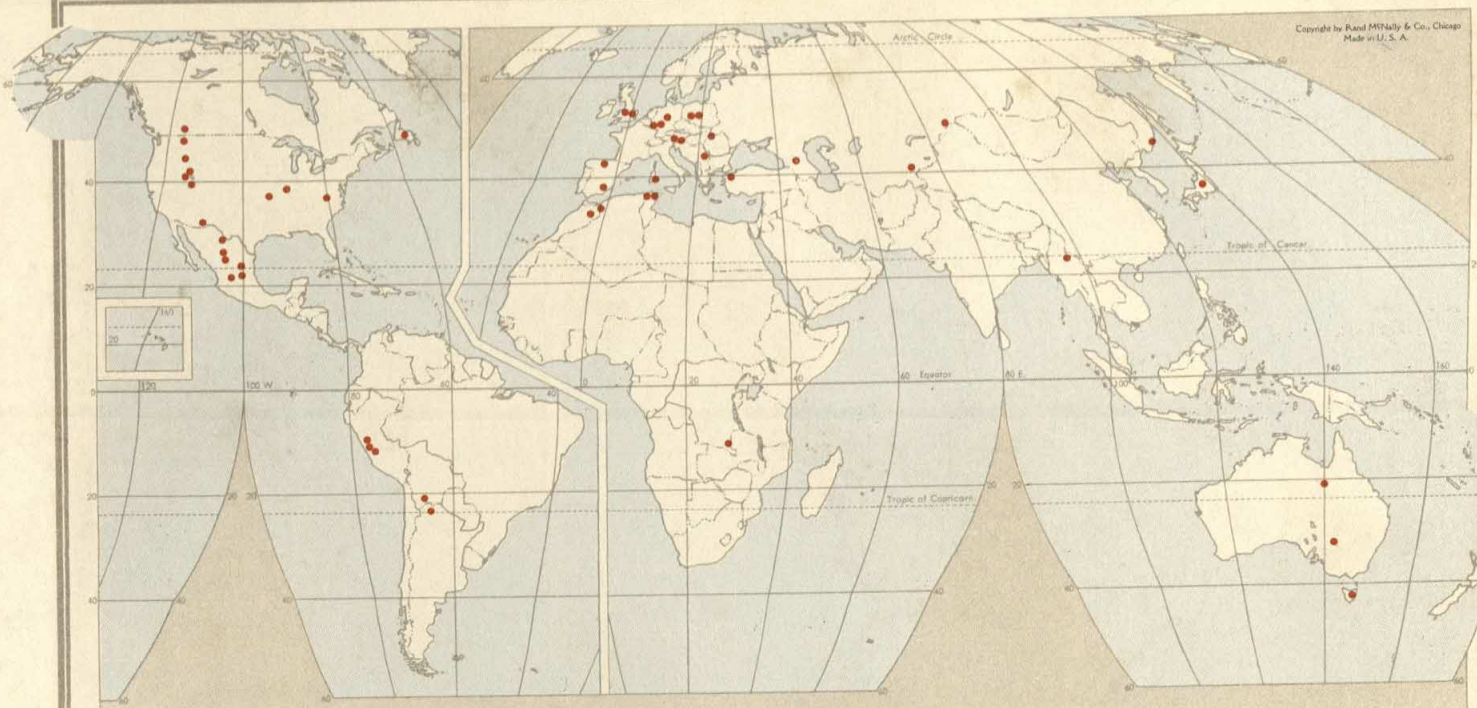

• LEAD Major producing mine or district
(Metal content of ore over 5,000 metric tons)

The percentage of lead smelted by each country is not necessarily identical to its percentage of world lead ore production. Germany, an important smelter, imports nearly one half its lead ore, and Belgium imports nearly all of its lead ore. Newfoundland and Yugoslavia export most of their lead ore.

LEAD SMELTED

World Production – 1,597,000 metric tons

UNITED STATES	CANADA	GERMANY	BEL.	SPAIN	ITALY	FRANCE	OTHER EUROPE	MEXICO	OTHER	AUSTRALIA	BURMA	SOV. UN.	ALL OTH.
22.8%	10.7	9.9	5.1	2.5	2.3	2.1	3.8	13.8	2.0	14.4	4.8	3.2	2.6

NORTH AMERICA — EUROPE — LATIN AM.

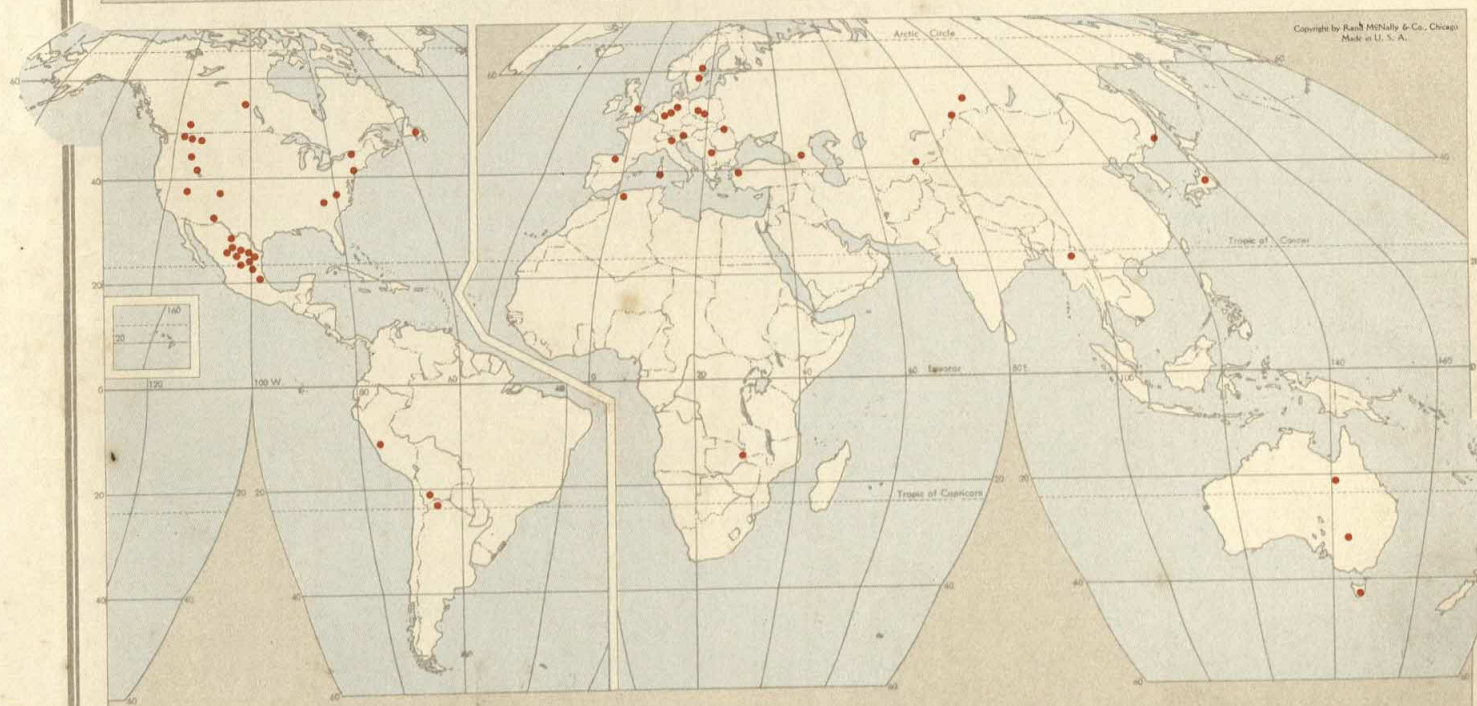

• ZINC Major producing mine or district
(Metal content of ore over 5,000 metric tons)

The percentage of zinc smelted by each country is not necessarily identical to its percentage of world zinc ore production. Belgium smelts zinc from Australia and other countries but produces little zinc ore. On the other hand, Mexico, Newfoundland, Yugoslavia, and Burma export zinc ore but smelt little or none.

ZINC SMELTED

World Production – 1,525,000 metric tons

BELGIUM	GERMANY	POLAND	U.K.	FRANCE	NOR.	ITALY	OTHER	UNITED STATES	CANADA	MEXICO	AUSTL.	SOV. UN.	JAPAN
13.3%	11.0	6.8	3.9	3.7	2.9	2.1	2.7	29.1	9.7	2.3	4.7	3.7	2.8

EUROPE — NORTH AMERICA

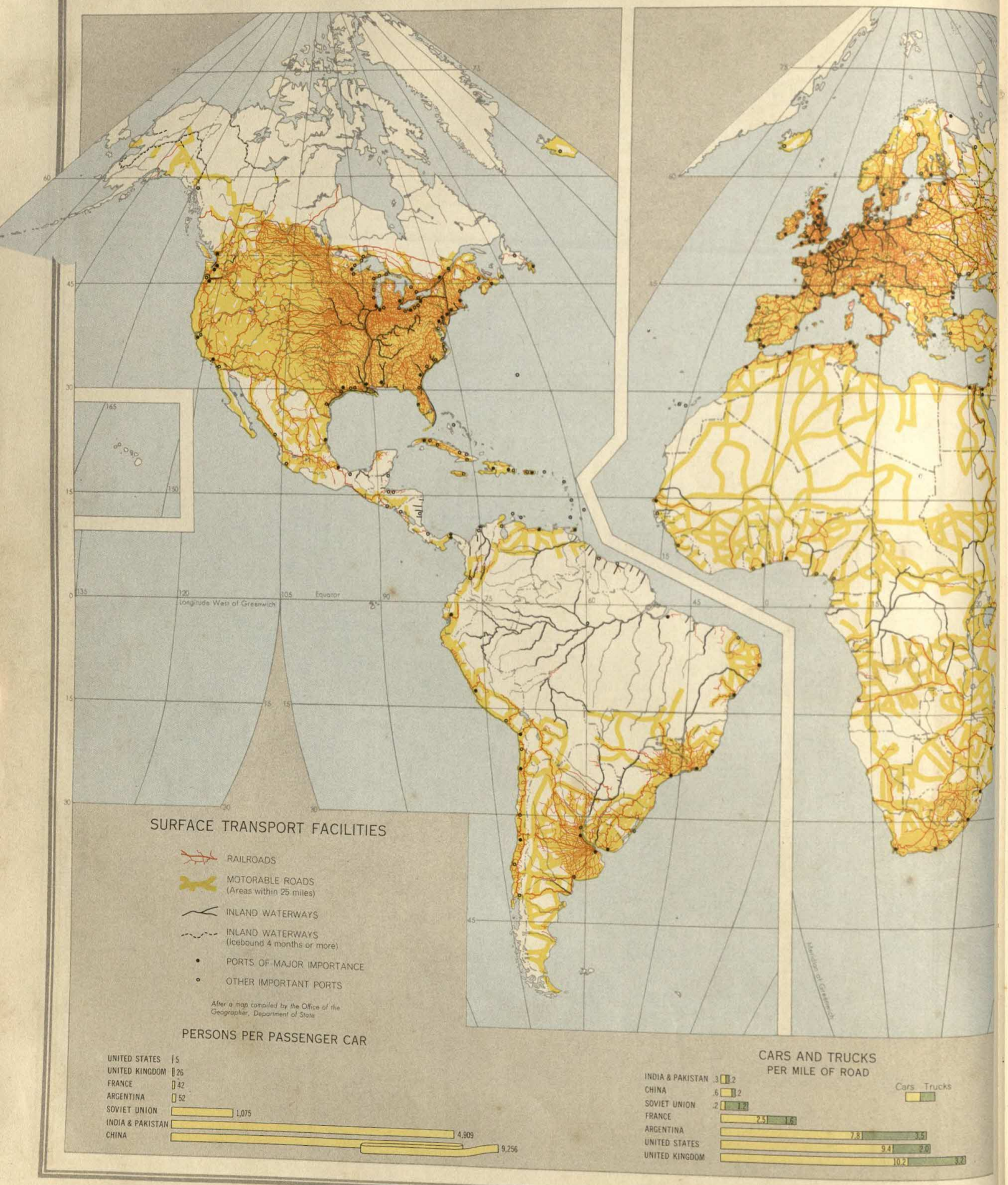
SURFACE TRANSPORT FACILITIES
RAILROADS
MOTORABLE ROADS (Areas within 25 miles)
INLAND WATERWAYS
INLAND WATERWAYS (Icebound 4 months or more)
PORTS OF MAJOR IMPORTANCE
OTHER IMPORTANT PORTS
After a map compiled by the Office of the Geographer, Department of State
Longitude West of Greenwich
Equator
Meridian of Greenwich
PERSONS PER PASSENGER CAR
UNITED STATES 5
UNITED KINGDOM 26
FRANCE 42
ARGENTINA 52
SOVIET UNION 1,075
INDIA & PAKISTAN 4,909
CHINA 9,256
CARS AND TRUCKS PER MILE OF ROAD
Cars Trucks
INDIA & PAKISTAN .3 .2
CHINA .6 .2
SOVIET UNION .2 1.2
FRANCE 2.5 1.6
ARGENTINA 7.8 3.5
UNITED STATES 9.4 2.0
UNITED KINGDOM 10.2 3.2

SINUSOIDAL EQUAL AREA PROJECTION (condensed)
Scale 1:75 000 000 (approximate)
One inch to 1200 miles
0 500 1000 1500 Miles
0 500 1000 1500 2000 Kilometers
Only distances along all latitudes and the central meridians are true.
Equator
Longitude East of Greenwich
RAILROADS AND ROADS
MILES PER 100 SQUARE MILES
Railroads
Roads (excluding city streets)
CHINA 2 2.1
ARGENTINA 2.5 3.7
SOVIET UNION .8 9.8
INDIA & PAKISTAN 1.9 16.4
UNITED STATES 7.4 100
FRANCE 13 185
UNITED KINGDOM 20 192
INLAND WATERWAYS
THOUSANDS OF MILES
ARGENTINA 1.6
UNITED KINGDOM 2.4
FRANCE 9.4
CHINA 10.5
INDIA & PAKISTAN 22.8
UNITED STATES 25.4
SOVIET UNION 68
Copyright by Rand McNally & Co., Chicago
Made in U. S. A.

TIME ZONES

The surface of the earth is divided into 24 time zones. Each zone represents 15° of longitude or one hour of time. The time of the initial, or zero, zone is based on the central meridian of Greenwich and is adopted eastward and westward for a distance of 7½° of longitude. Each of the zones in turn is designated by a number representing the hours (+ or −) by which its standard time differs from Greenwich mean time. These standard time zones are shown by bands of brown and yellow. Orange indicates areas which have a fractional deviation from standard time. The irregularities in the zones and the fractional deviations are due to political and economic factors.

AIR TRANSPORT

Principal continental and international airline routes.

Well-developed scheduled airline net; generally, but not always, in areas of high economic development.

Scheduled airlines serving more isolated centers.

Few, if any, scheduled airlines; generally areas of little or no economic development.

Copyright by Rand McNally & Co., Chicago
Made in U.S.A.

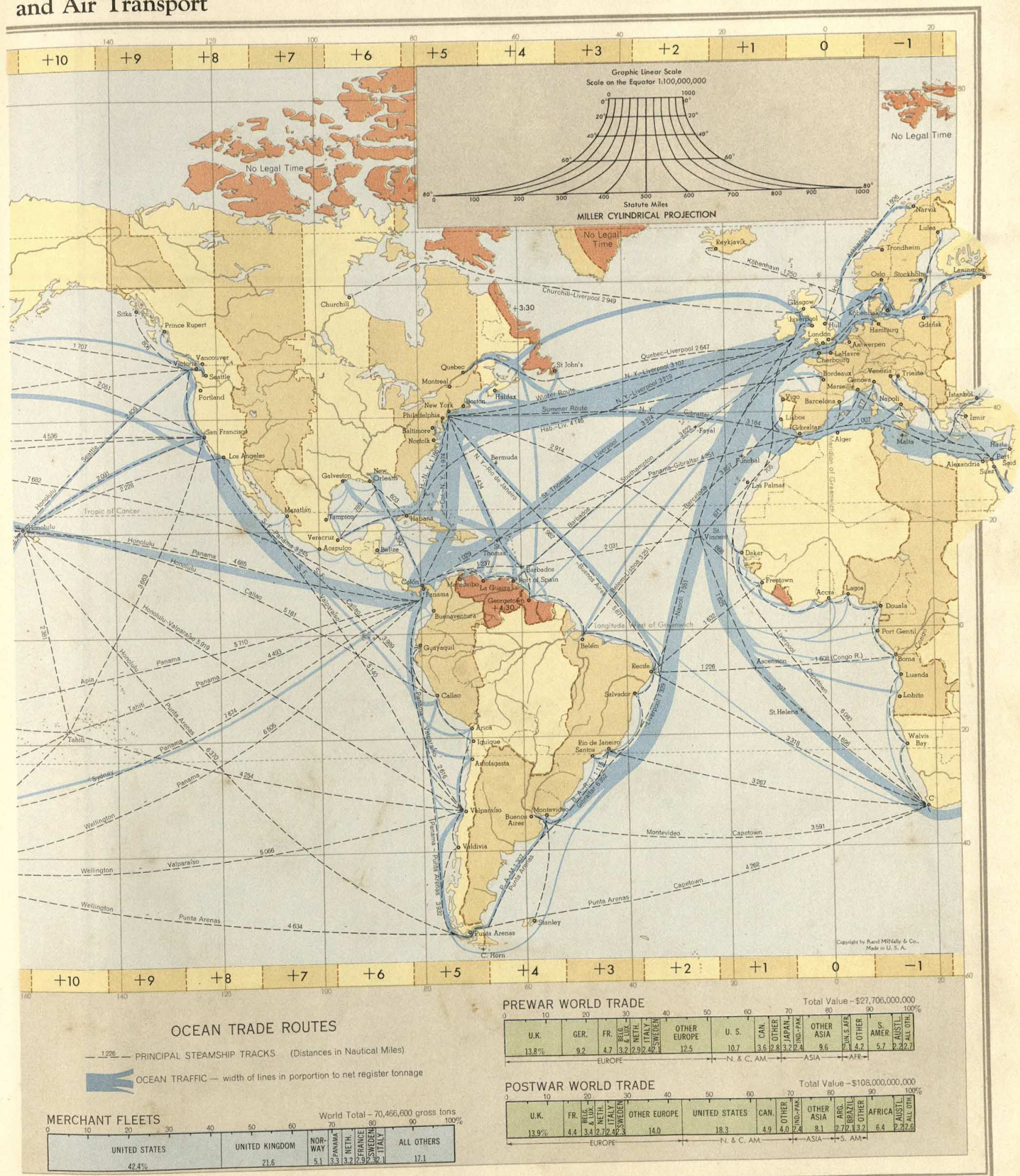
Graphic Linear Scale
Scale on the Equator 1:100,000,000
Statute Miles
MILLER CYLINDRICAL PROJECTION
No Legal Time
Tropic of Cancer
Longitude West of Greenwich
Meridian of Greenwich
Copyright by Rand McNally & Co.
Made in U. S. A.
OCEAN TRADE ROUTES
PRINCIPAL STEAMSHIP TRACKS (Distances in Nautical Miles)
OCEAN TRAFFIC — width of lines in porportion to net register tonnage
MERCHANT FLEETS
World Total – 70,466,600 gross tons
UNITED STATES 42.4%
UNITED KINGDOM 21.6
NORWAY 5.1
PANAMA 3.3
NETH. 3.2
FRANCE 2.9
SWEDEN 2.3
ITALY 2.1
ALL OTHERS 17.1
PREWAR WORLD TRADE
Total Value – $27,706,000,000
U.K. 13.8%
GER. 9.2
FR. 4.7
BELG. & LUX. 3.2
NETH. 2.9
ITALY 2.4
SWEDEN 2.1
OTHER EUROPE 12.5
U. S. 10.7
CAN. 3.6
OTHER 2.8
JAPAN 3.2
IND.-PAK. 2.4
OTHER ASIA 9.6
UN. S. AFR. 2.1
OTHER 4.2
S. AMER. 5.7
AUSTL. 2.2
ALL OTH. 2.7
EUROPE
N. & C. AM.
ASIA
AFR.
POSTWAR WORLD TRADE
Total Value – $108,000,000,000
U.K. 13.9%
FR. 4.4
BELG. & LUX. 3.4
NETH. 2.7
ITALY 2.4
SWEDEN 2.3
OTHER EUROPE 14.0
UNITED STATES 18.3
CAN. 4.9
OTHER 4.0
IND.-PAK. 2.4
OTHER ASIA 8.1
ARG. 2.7
BRAZIL 2.1
OTHER 3.2
AFRICA 6.4
AUSTL. 2.2
ALL OTH. 2.6
EUROPE
N. & C. AM.
ASIA
S. AM.

Copyright by Rand McNally & Co., Chicago
Made in U. S. A.

LANGUAGES

1 Germanic
2 Romance
3 Slavic
4 Greek and Albanian
5 Iranian and Armenian
6 Indo-Aryan
7 Dravidian
8 Papuan and Negrito
9 Bantu
10 Sudanese Group-Negro
11 Hottentot or Bushman
12 Australian Negro
13 Semitic
14 Hamitic
15 Finno-Ugric
16 Samoyede
17 Turkish
18 Mongolian
19 Tungus
20 Sino-Tibetan (Chinese)
21 Mon-Khmer or Annamite
22 Malayan-Polynesian
23 Japanese and Korean
24 Chukchi and other languages
25 Eskimo and Aleutian
26 Indian language families

Modified from Sten de Geer

Copyright by Rand McNally & Co., Chicago
Made in U. S. A.

RELIGIONS

Southern Buddhism
Chinese Religion *(Confucianism, Taoism and Buddhism, superimposed and more or less fused)*
Japanese Religion *(Shinto and Buddhism superimposed)*
Islam: Sunni Moslems
Islam: Shiah Moslems

Lamaism *(Northern Buddhism)*
Hinduism
Tribal Religions
Judaism *(Important minorities, chiefly in cities)*
Religions Undifferentiated

Christianity
Roman Catholic *(Western Rite)*
Eastern Churches *(Orthodox, Armenian, Copt, Jacobite, Nestorian and Roman Catholic of Eastern Rites.)*
Protestantism
Mormonism
Christianity, sect not distinguished

After a map compiled by the Office of the Geographer, Department of State

Elevations and depressions are given in feet
LAMBERTS AZIMUTHAL EQUAL-AREA PROJECTION
Scale 1:60,000,000 (approximate)

Elevations and depressions are given in feet
LAMBERT AZIMUTHAL EQUAL-AREA PROJECTION
Scale 1:60,000,000 (approximate)

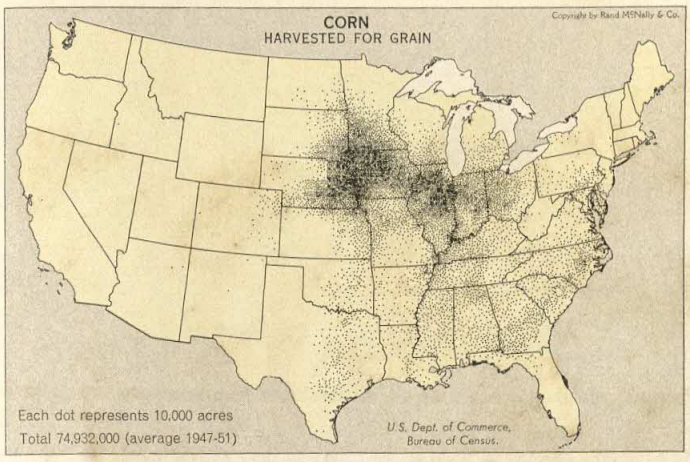
CORN
HARVESTED FOR GRAIN
Copyright by Rand McNally & Co.
Each dot represents 10,000 acres
Total 74,932,000 (average 1947-51)
U.S. Dept. of Commerce, Bureau of Census.

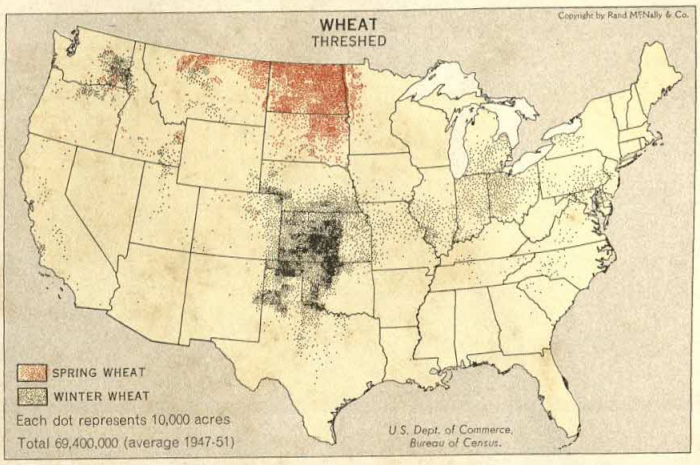
WHEAT
THRESHED
Copyright by Rand McNally & Co.
SPRING WHEAT
WINTER WHEAT
Each dot represents 10,000 acres
Total 69,400,000 (average 1947-51)
U.S. Dept. of Commerce, Bureau of Census.

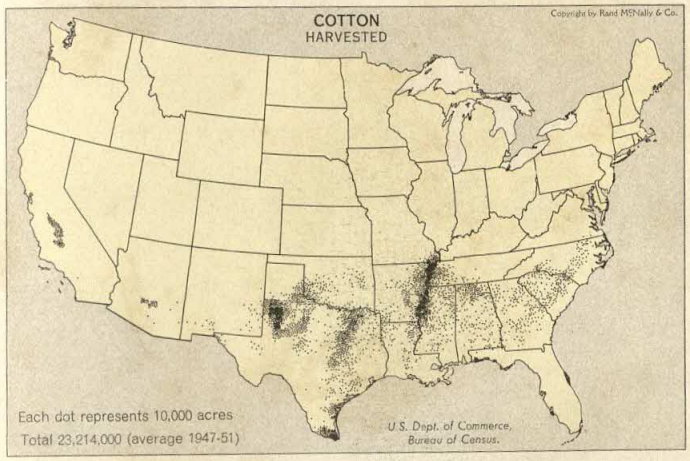
COTTON
HARVESTED
Copyright by Rand McNally & Co.
Each dot represents 10,000 acres
Total 23,214,000 (average 1947-51)
U.S. Dept. of Commerce, Bureau of Census.

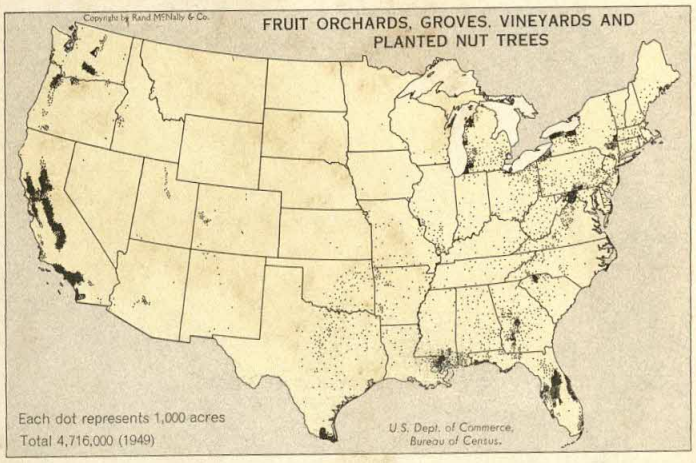
FRUIT ORCHARDS, GROVES, VINEYARDS AND PLANTED NUT TREES
Copyright by Rand McNally & Co.
Each dot represents 1,000 acres
Total 4,716,000 (1949)
U.S. Dept. of Commerce, Bureau of Census.

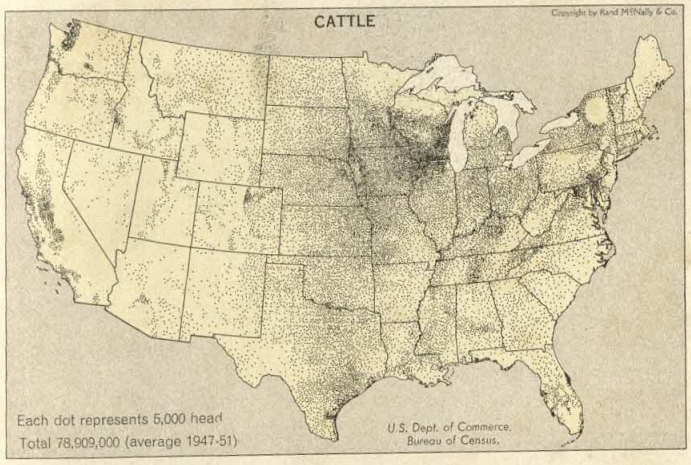
CATTLE
Copyright by Rand McNally & Co.
Each dot represents 5,000 head
Total 78,909,000 (average 1947-51)
U.S. Dept. of Commerce, Bureau of Census.

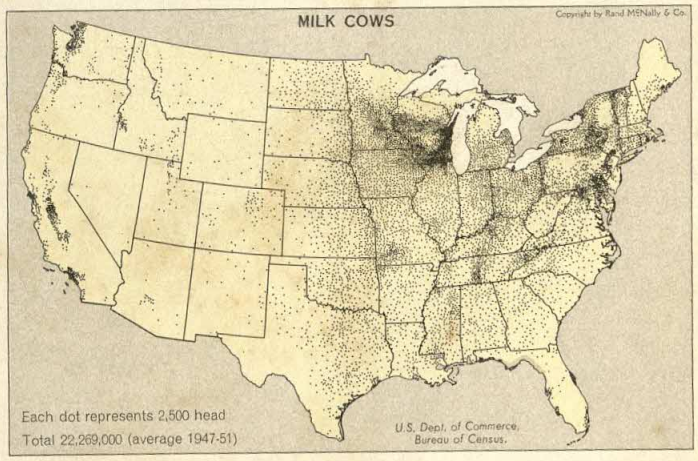
MILK COWS
Copyright by Rand McNally & Co.
Each dot represents 2,500 head
Total 22,269,000 (average 1947-51)
U.S. Dept. of Commerce, Bureau of Census.

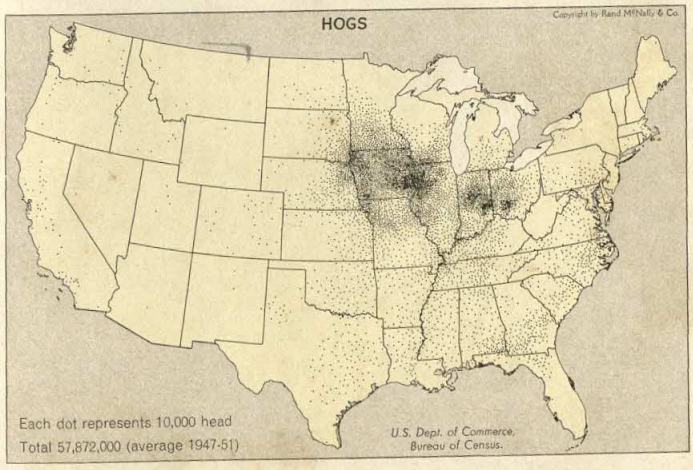
HOGS
Copyright by Rand McNally & Co.
Each dot represents 10,000 head
Total 57,872,000 (average 1947-51)
U.S. Dept. of Commerce, Bureau of Census.

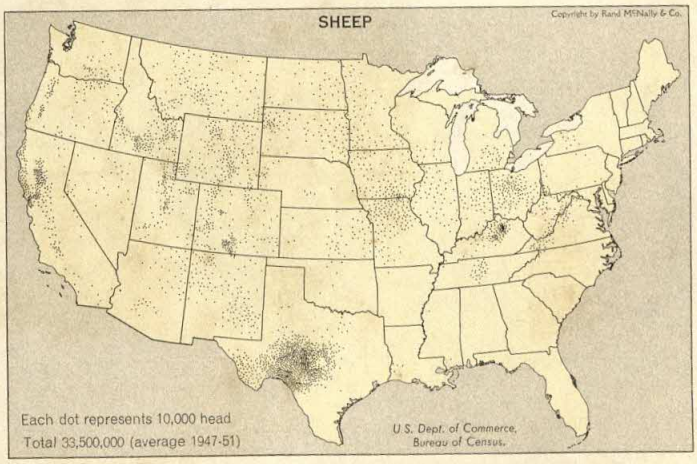
SHEEP
Copyright by Rand McNally & Co.
Each dot represents 10,000 head
Total 33,500,000 (average 1947-51)
U.S. Dept. of Commerce, Bureau of Census.

PHYSIOGRAPHIC DIVISIONS
1 Pacific Mountain System
2 Intermontane Plateaus
3 Rocky Mountain System
4 Interior Plains
5 Interior Highlands
6 Atlantic Plain
7 Appalachian Highlands
8 Laurentian Upland (Canadian Shield)
9 Hudson Bay Lowland
Edmonton
Calgary
Saskatoon
Regina
Winnipeg
Seattle
Portland
San Francisco
Los Angeles
San Diego
Denver
Albuquerque
Amarillo
Lubbock
Laredo
Corpus Christi
Gulf of Calif.
Great Salt L.
Scale 1: 12 000 000; One inch to 190 miles.
POLYCONIC PROJECTION

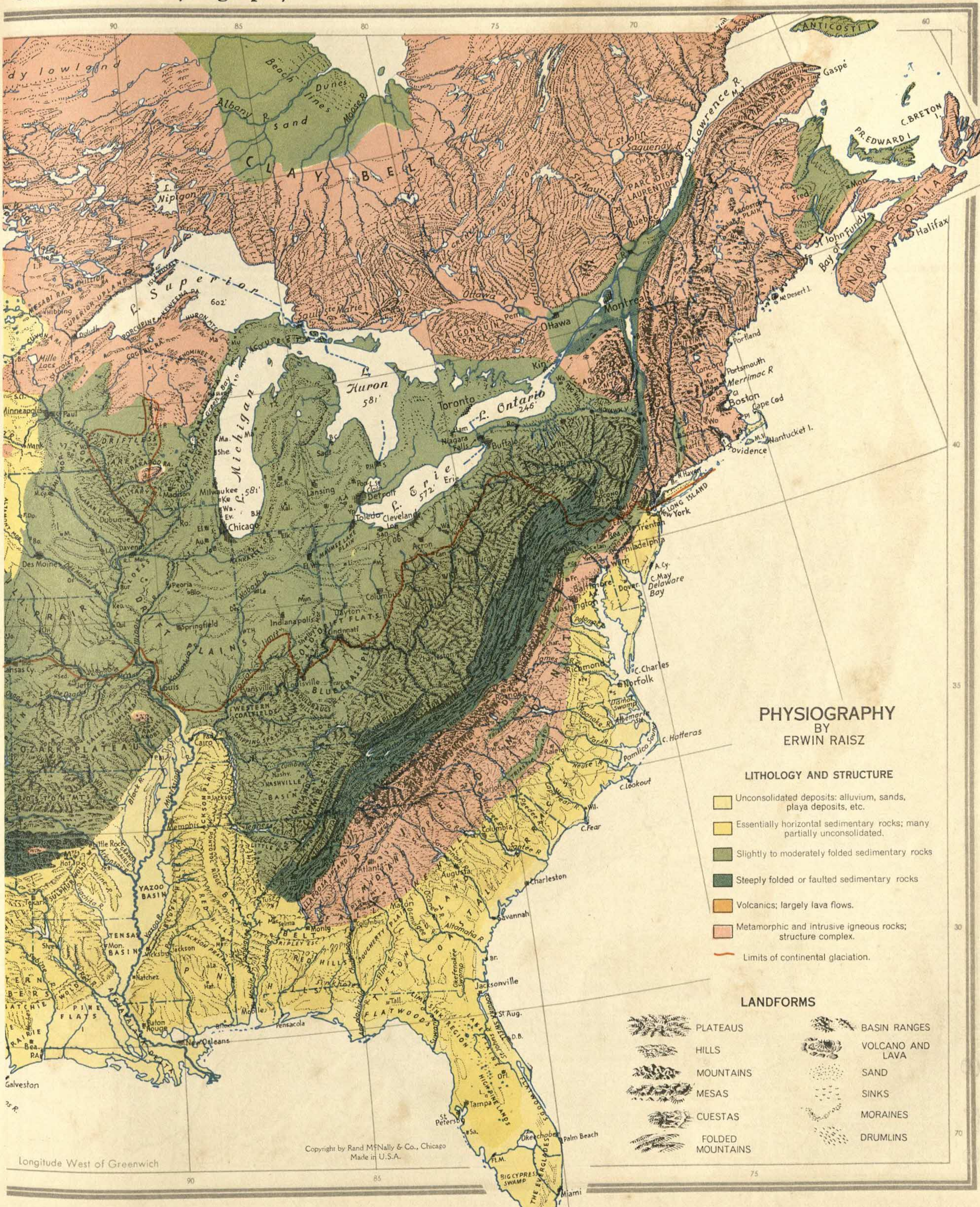
PHYSIOGRAPHY
BY
ERWIN RAISZ
LITHOLOGY AND STRUCTURE
Unconsolidated deposits: alluvium, sands, playa deposits, etc.
Essentially horizontal sedimentary rocks; many partially unconsolidated.
Slightly to moderately folded sedimentary rocks
Steeply folded or faulted sedimentary rocks
Volcanics; largely lava flows.
Metamorphic and intrusive igneous rocks; structure complex.
Limits of continental glaciation.
LANDFORMS
PLATEAUS
HILLS
MOUNTAINS
MESAS
CUESTAS
FOLDED MOUNTAINS
BASIN RANGES
VOLCANO AND LAVA
SAND
SINKS
MORAINES
DRUMLINS
Copyright by Rand McNally & Co., Chicago
Made in U.S.A.
Longitude West of Greenwich

Copyright by Rand McNally & Co., Chicago
Made in U.S.A.
KEY TO CLASSIFICATION
B - Broadleaf evergreen
D - Broadleaf deciduous
E - Needleleaf evergreen
G - Grass
L - Herbaceous plants other than grass
N - Needleleaf deciduous
O - Woody plants without leaves
b - Vegetation largely or entirely absent
l - Low; maximum height of trees 30 feet, maximum height of herbaceous plants 1½ feet
m - Medium height; maximum height of trees 30-75 feet, maximum height of herbaceous plants 1½ -6 feet
p - Growth singly or in groups or patches
s - Shrubform, minimum height 3 feet
z - Dwarf shrubform, maximum height 3 feet
The various formulas are used to designate types of vegetation on this map. Each formula constitutes a short description of the chief characteristics of a vegetation. The classification is based on whether plants are woody or herbaceous, and if woody, whether they are broadleaf or needleleaf and evergreen or deciduous. The small letters are added to give more detail to the description.
All capital letters other than G and L imply trees, unless accompanied by s or z. The small letters refer to the capital letter immediately preceding them. Thus, GlDsp means that the vegetation consists of low grass (Gl) and of patches of broadleaf deciduous shrubs (Dsp); EDp represents needleleaf evergreen trees (E) with patches of broadleaf deciduous trees (Dp).
B Broadleaf evergreen trees
1 Mangrove
Bs Broadleaf evergreen, shrubform
2 Ceanothus-manzanita-chamise
Bz Broadleaf evergreen, dwarf shrubform
3 Greasewood
4 Sagebrush
5 Sage-sagebrush
Bsz Broadleaf evergreen, shubform and dwarf shrubform
6 Creosote bush
7 Lechuquilla-sotol
Bzp Broadleaf evergreen, dwarf shrubform, in patches
8 Shadscale
Bz+Gm Broadleaf evergreen, dwarf shrubform Grass, medium height
9 Sandsage-sandgrass
0 25 50 75 100 200 300 400 500 Miles
0 50 100 200 400 600 800 Kilometers
Scale 1:14 000 000; One inch to 220 miles.

LAMBERT CONFORMAL CONIC PROJECTION

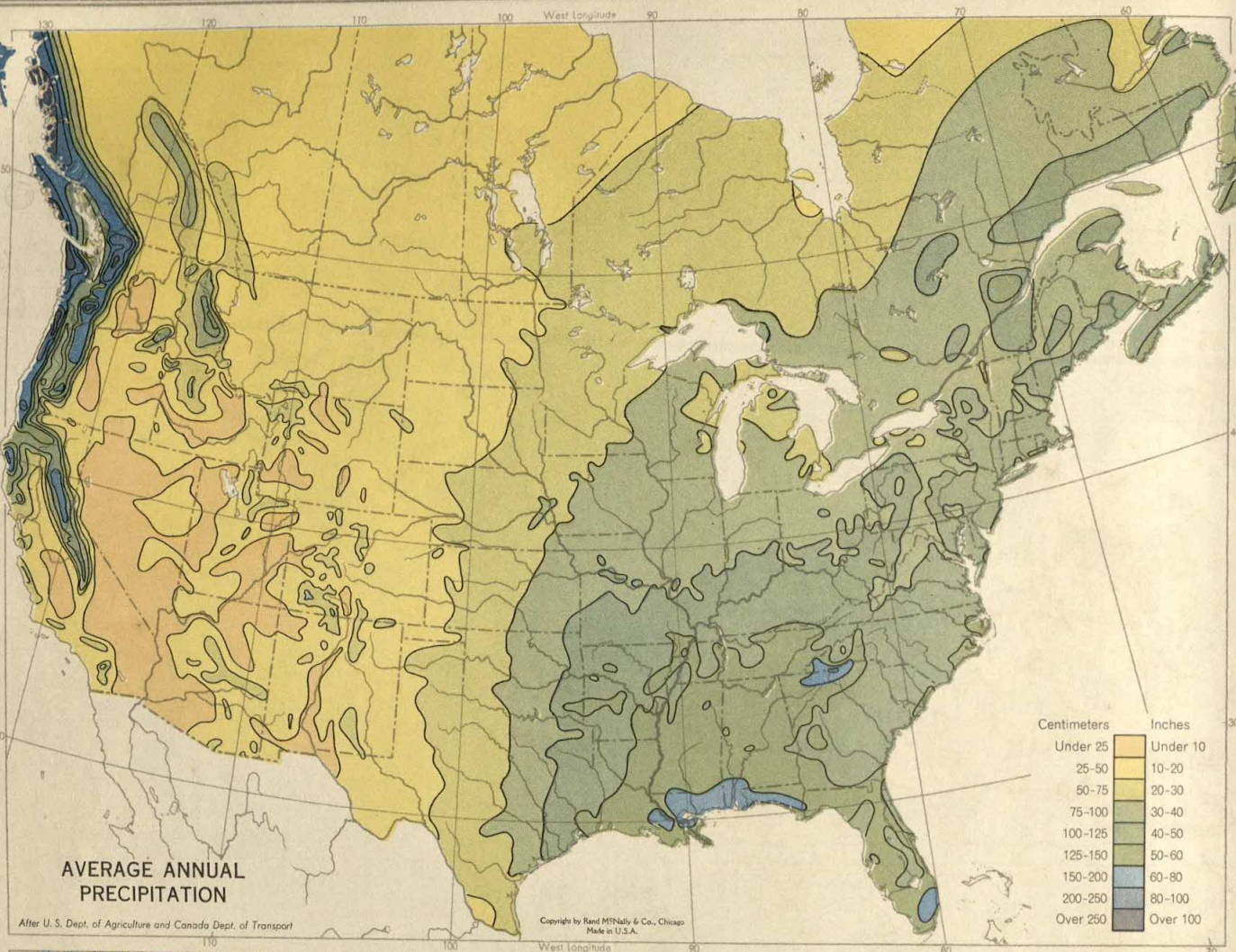
West Longitude
AVERAGE ANNUAL PRECIPITATION
After U. S. Dept. of Agriculture and Canada Dept. of Transport
Copyright by Rand McNally & Co., Chicago
Made in U.S.A.
Centimeters
Under 25
25-50
50-75
75-100
100-125
125-150
150-200
200-250
Over 250
Inches
Under 10
10-20
20-30
30-40
40-50
50-60
60-80
80-100
Over 100

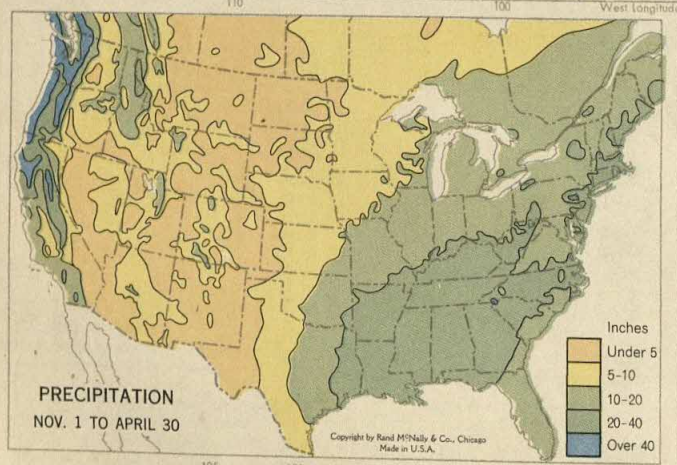
PRECIPITATION
NOV. 1 TO APRIL 30
Copyright by Rand McNally & Co., Chicago
Made in U.S.A.
Inches
Under 5
5-10
10-20
20-40
Over 40

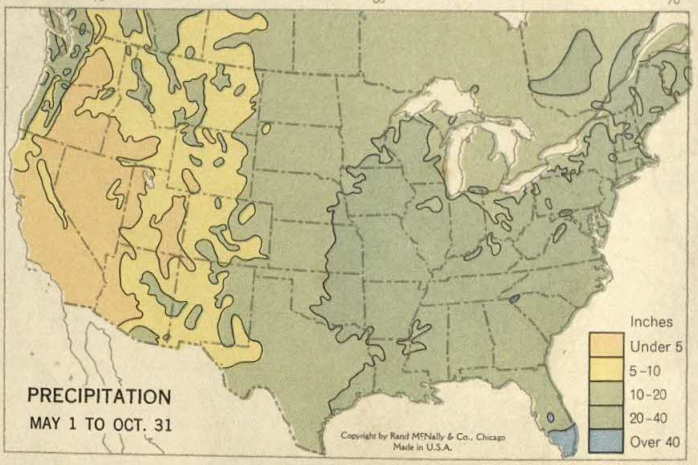
PRECIPITATION
MAY 1 TO OCT. 31
Copyright by Rand McNally & Co., Chicago
Made in U.S.A.
Inches
Under 5
5-10
10-20
20-40
Over 40

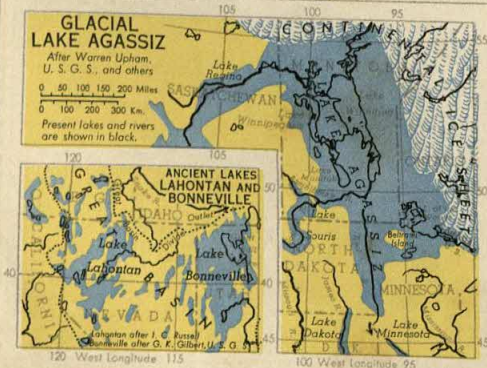
GLACIAL LAKE AGASSIZ
After Warren Upham, U. S. G. S., and others
Present lakes and rivers are shown in black.
ANCIENT LAKES LAHONTAN AND BONNEVILLE
Lake Lahontan
Lake Bonneville
Lahontan after I. C. Russell
Bonneville after G. K. Gilbert, U. S. G. S.
Lake Souris
Lake Dakota
Lake Minnesota
CONTINENTAL ICE SHEET
120 West Longitude 115
100 West Longitude 95

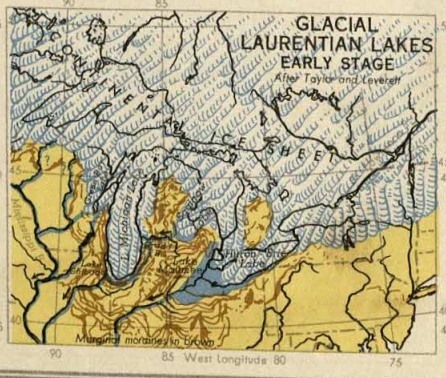
GLACIAL LAURENTIAN LAKES EARLY STAGE
After Taylor and Leverett
LAURENTIAN ICE SHEET
Marginal moraines in brown
85 West Longitude 80

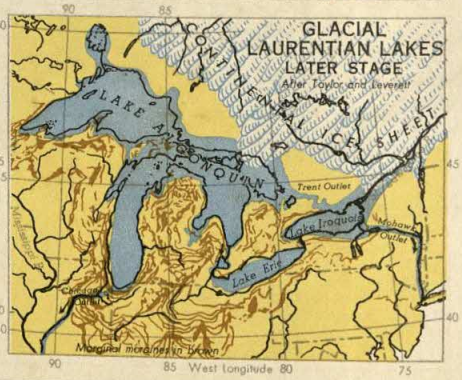
GLACIAL LAURENTIAN LAKES LATER STAGE
After Taylor and Leverett
LAKE ALGONQUIN
LAURENTIAN ICE SHEET
Trent Outlet
Lake Iroquois
Mohawk Outlet
Lake Erie
Marginal moraines in brown
85 West Longitude 80

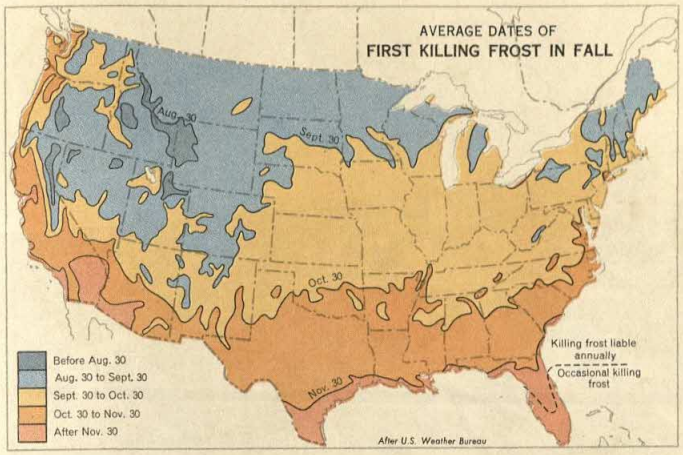

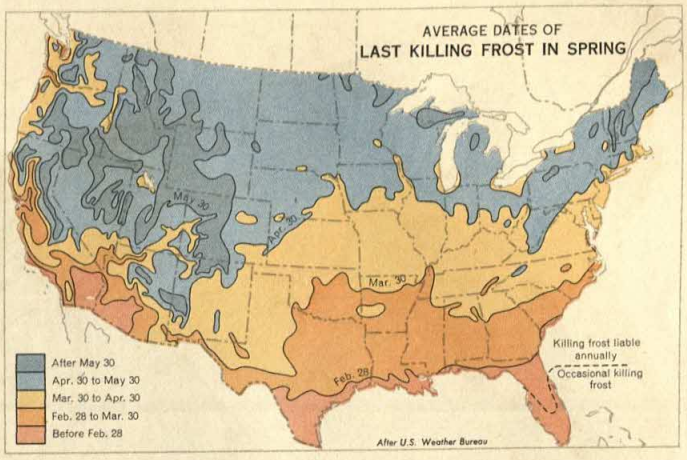

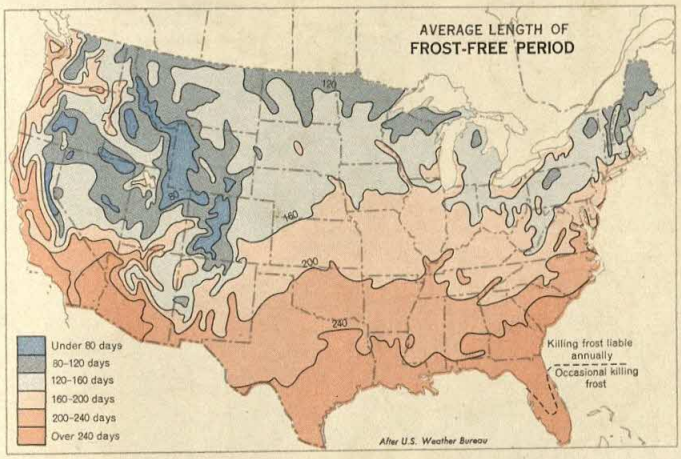

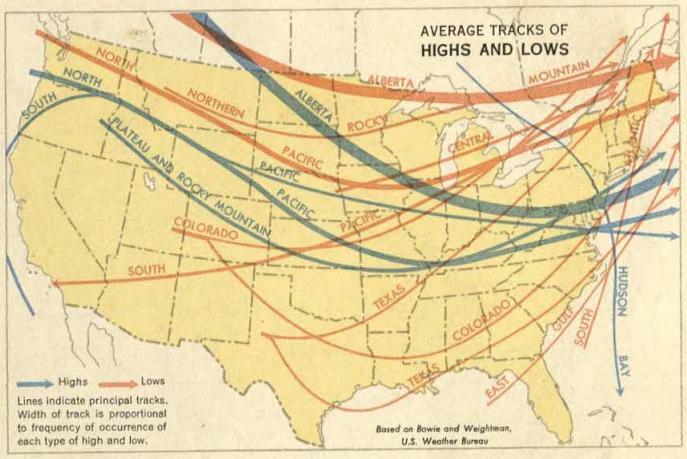

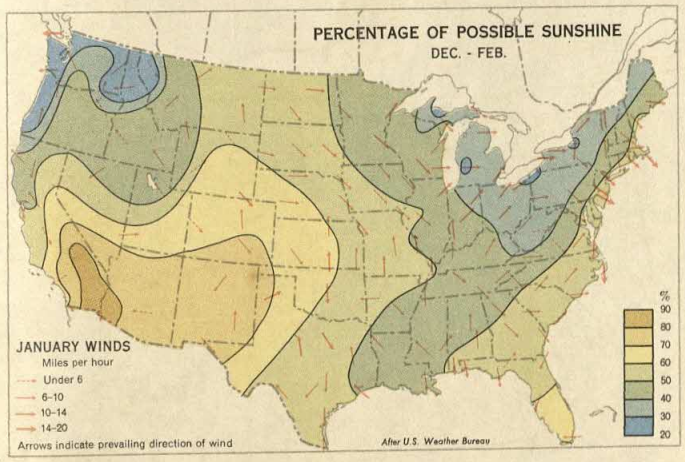

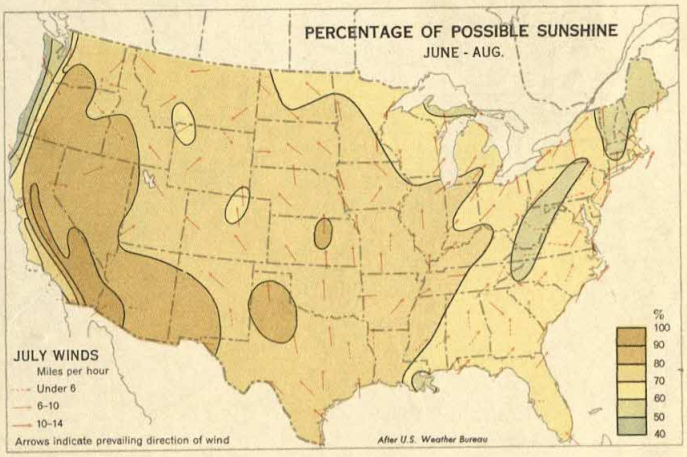

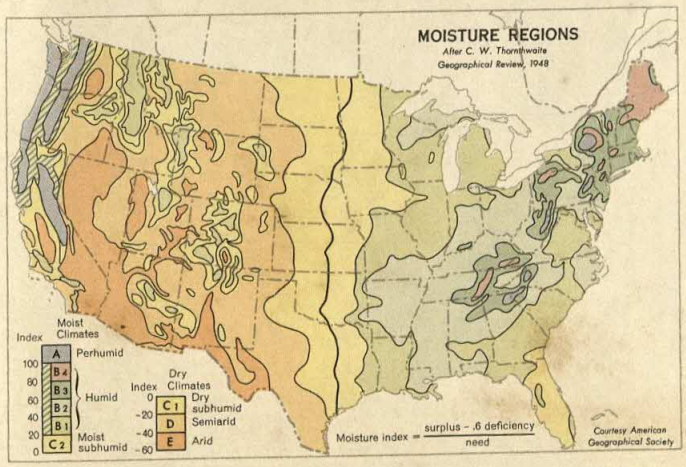

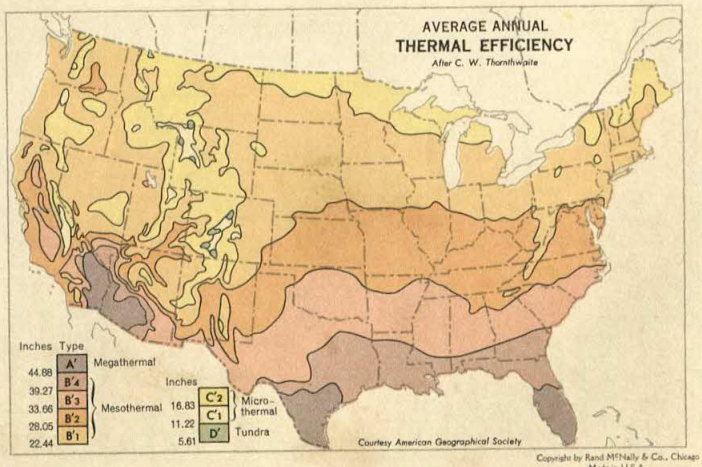

Copyright by Rand McNally & Co., Chicago
Made in U.S.A.

Scale: 1:12 000 000; One inch to 190 miles.

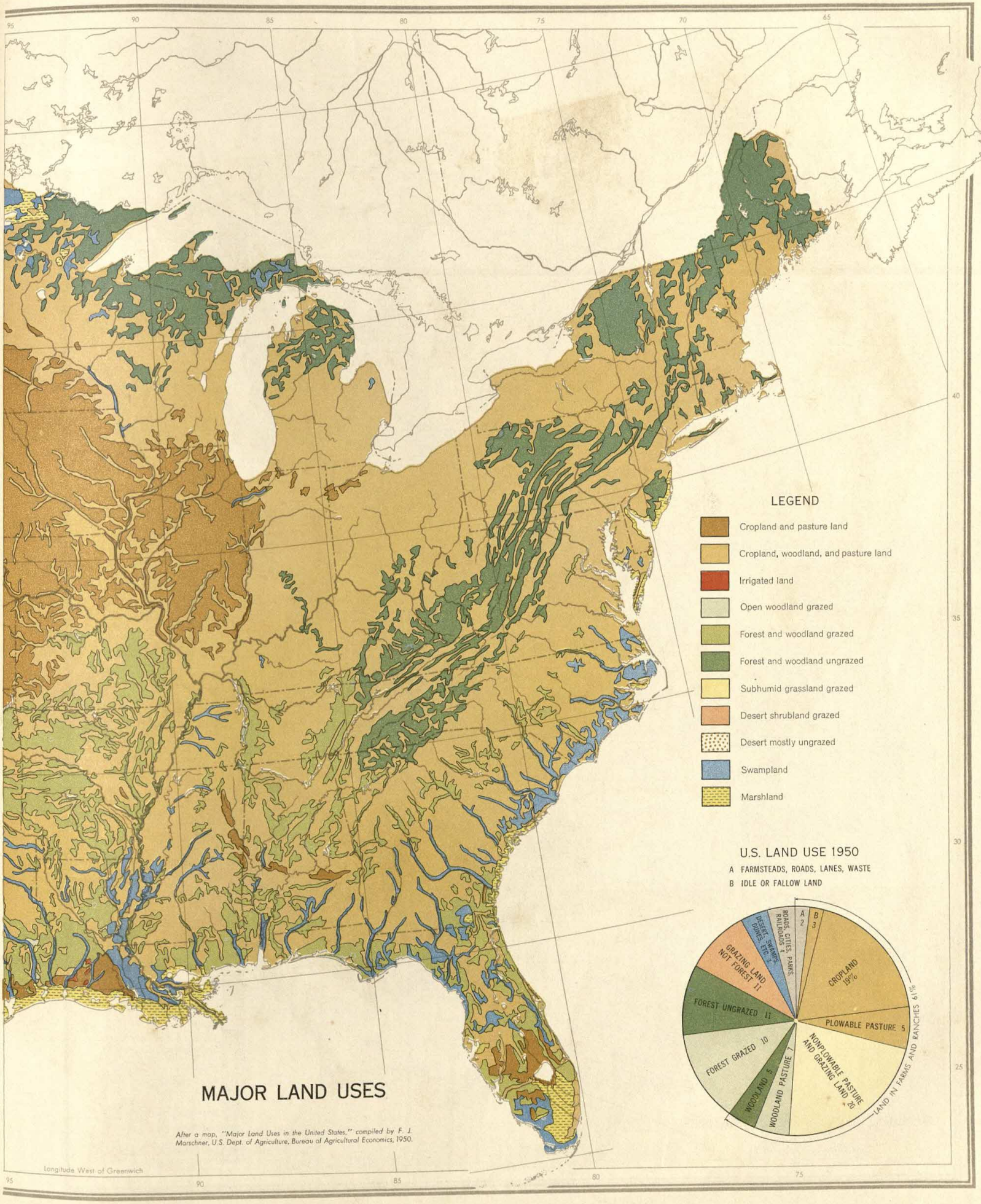

LAMBERT CONFORMAL CONIC PROJECTION

Longitude West of Greenwich

U. S. 1950

FARM

RURAL 36%

NON-FARM

URBAN 64%

DENSITY OF POPULATION

INHABITANTS PER UNIT AREA

Per Sq. Km.	Per Sq. Mile
Under 1	Under 2
1–2	2–6
2–7	6–18
7–17	18–45
17–35	45–90
Over 35	Over 90

POPULATION OF URBAN CENTERS

- Over 1,000,000
- 500,000 – 1,000,000
- 200,000 – 500,000
- 100,000 – 200,000
- 50,000 – 100,000
- 20,000 – 50,000

Isopleths are drawn on the basis of county and minor civil division boundaries. All population in urban areas of more than 20,000 has been excluded in computing rural densities. Data from United States Census of 1950 and Census of Canada, 1951.

Copyright by Rand McNally & Co., Chicago
Made in U.S.A.

LEGEND

- General farming
- Feed grains and livestock
- Wheat and small grains
- Cotton
- Tobacco and general farming
- Special crops and general farming
- Irrigated } Fruit, truck and mixed farming
- Non-irrigated } Fruit, truck and mixed farming
- Dairy
- Year-long grazing } Range livestock
- Seasonal grazing } Range livestock
- Non-farming
- Self-sufficing and part-time agriculture

GENERALIZED TYPES OF FARMING

After U. S. Dept. of Agriculture and Canada Dept. of Agriculture

Copyright by Rand McNally & Co., Chicago
Made in U.S.A.

Longitude West of Greenwich

Scale 1: 28,000 000; One inch to 440 miles. LAMBERT CONFORMAL CONIC PROJECTION

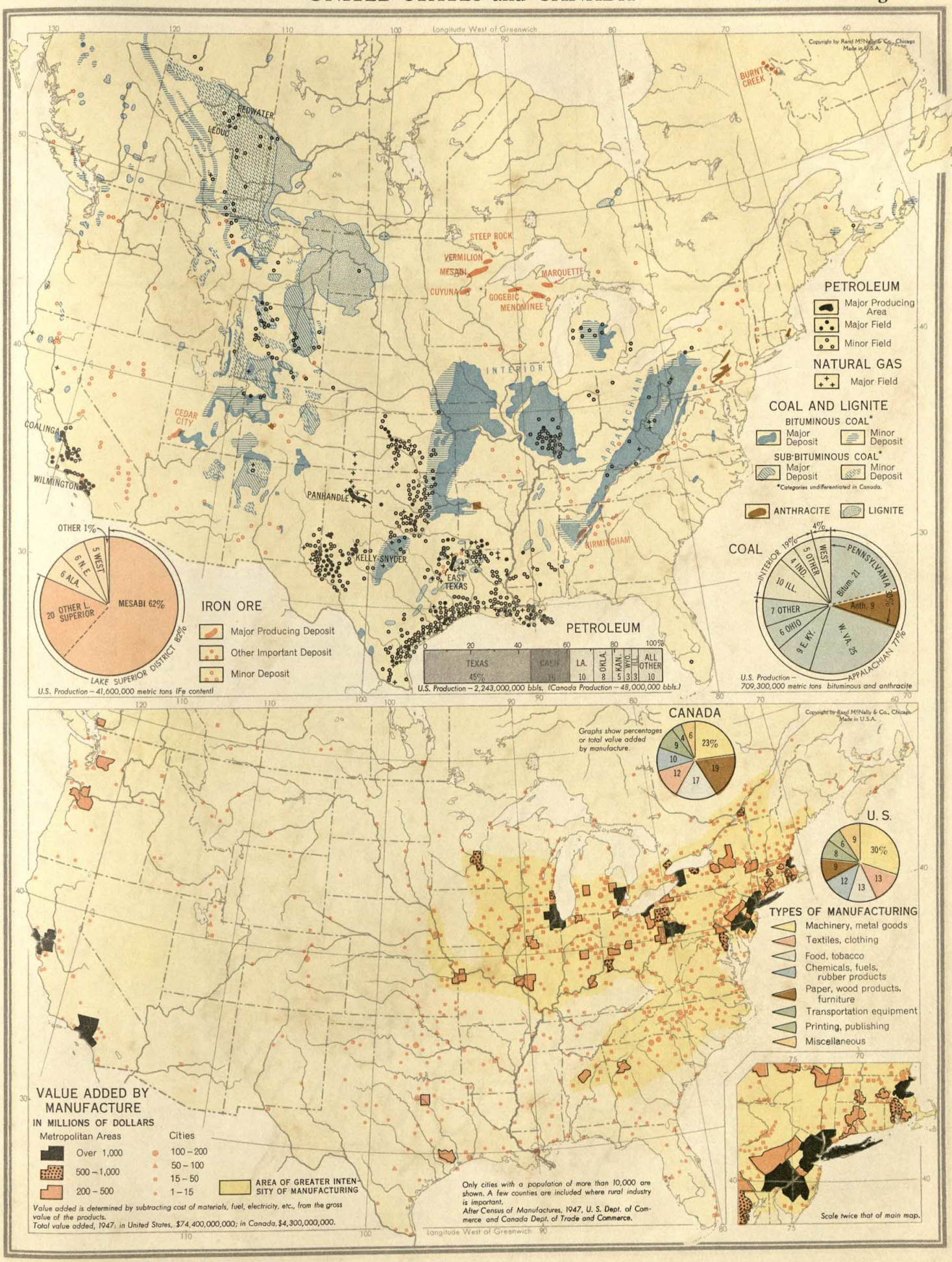

Scale 1: 28 000 000; One inch to 440 miles. LAMBERT CONFORMAL CONIC PROJECTION

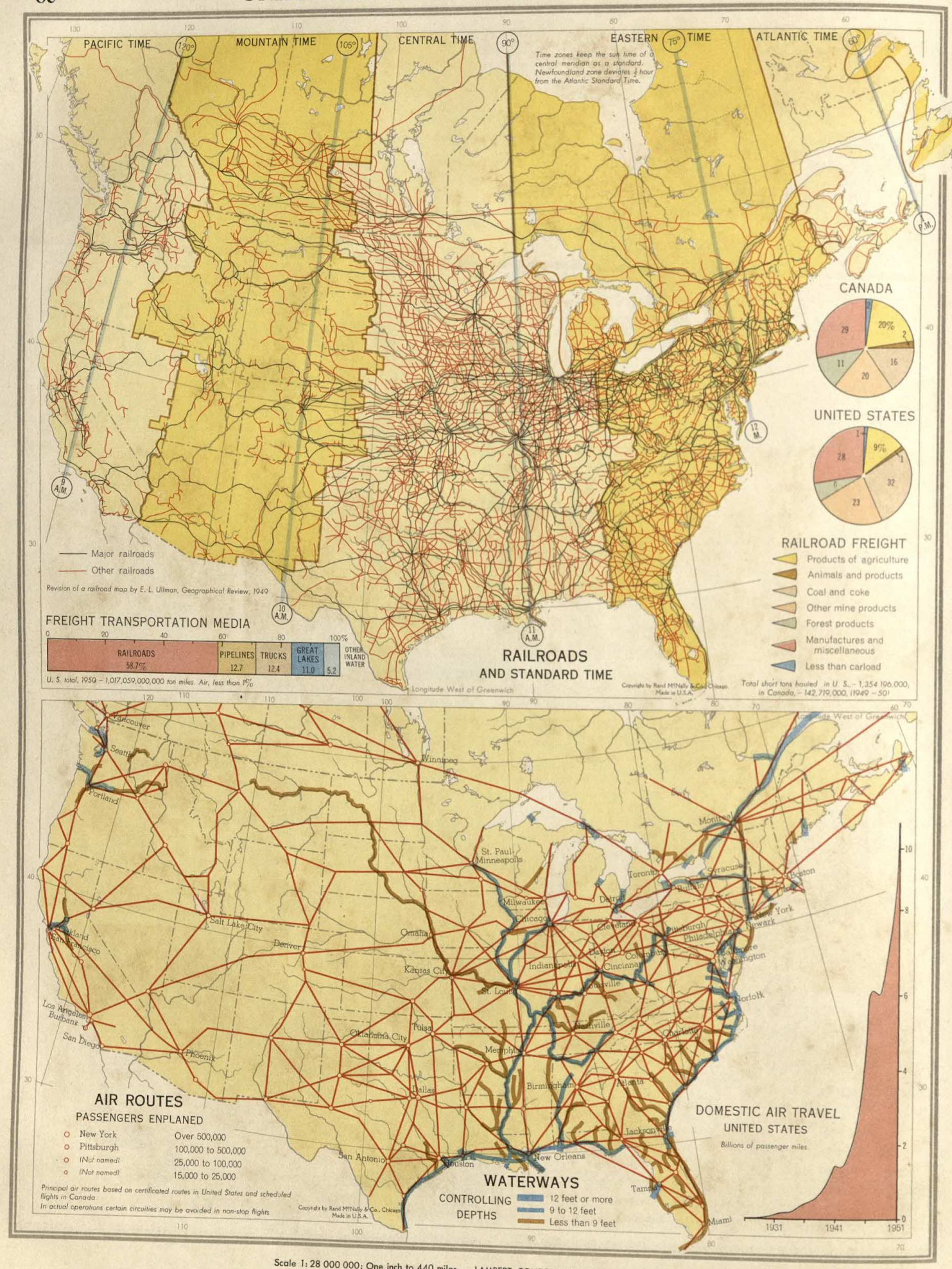

Scale 1: 28 000 000; One inch to 440 miles. LAMBERT CONFORMAL CONIC PROJECTION

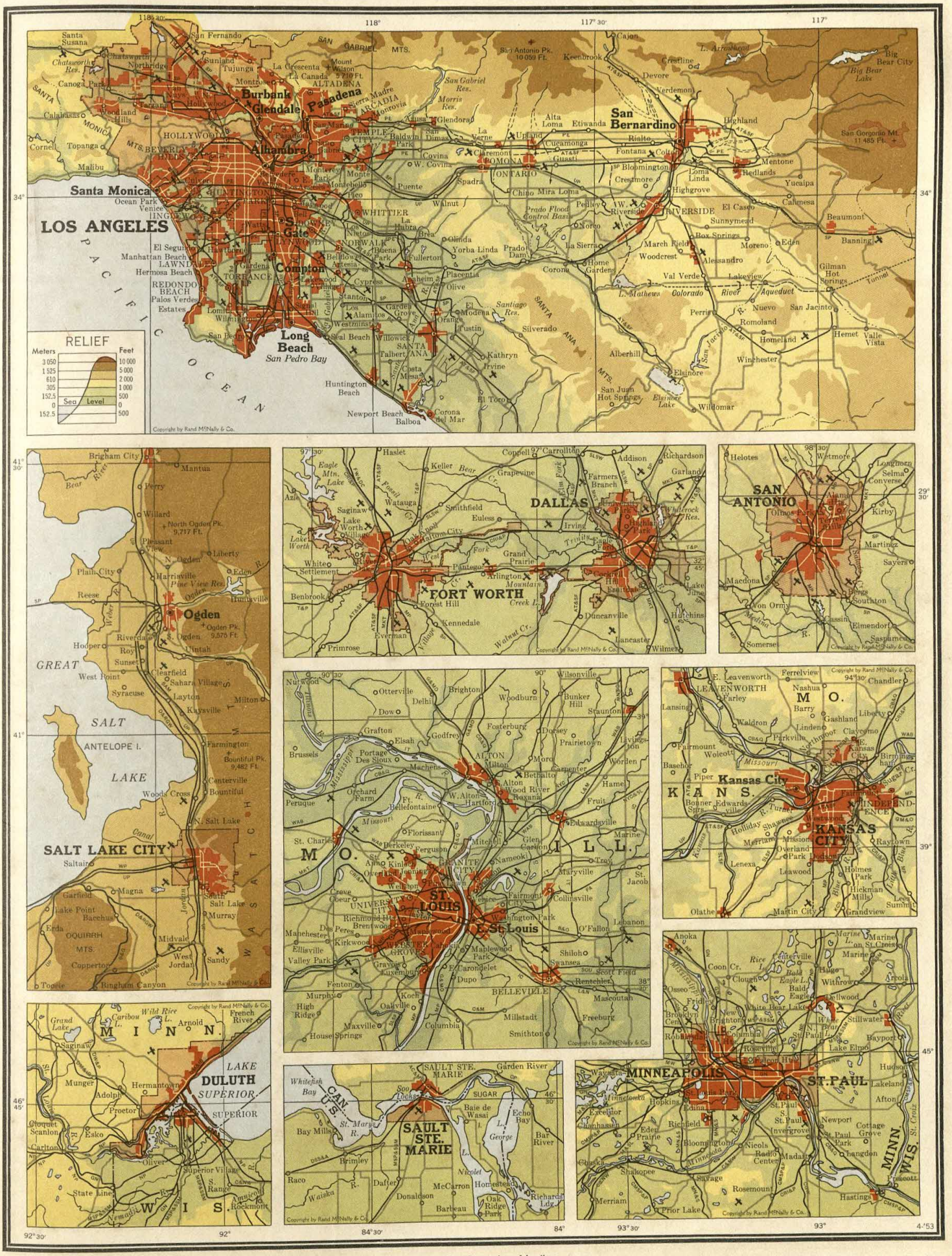
LOS ANGELES
Santa Monica
Burbank
Glendale
Pasadena
Alhambra
San Bernardino
Compton
Long Beach
San Pedro Bay
PACIFIC OCEAN
RELIEF
Meters
Feet
Sea Level
Copyright by Rand McNally & Co.
Ogden
GREAT SALT LAKE
ANTELOPE I.
SALT LAKE CITY
DALLAS
FORT WORTH
SAN ANTONIO
Kansas City
KANSAS CITY
ST. LOUIS
East St. Louis
MINNEAPOLIS
ST. PAUL
DULUTH
SUPERIOR
SAULT STE. MARIE
Scale 1:1 000 000; One inch to 16 miles.
Elevations and depressions are given in feet.

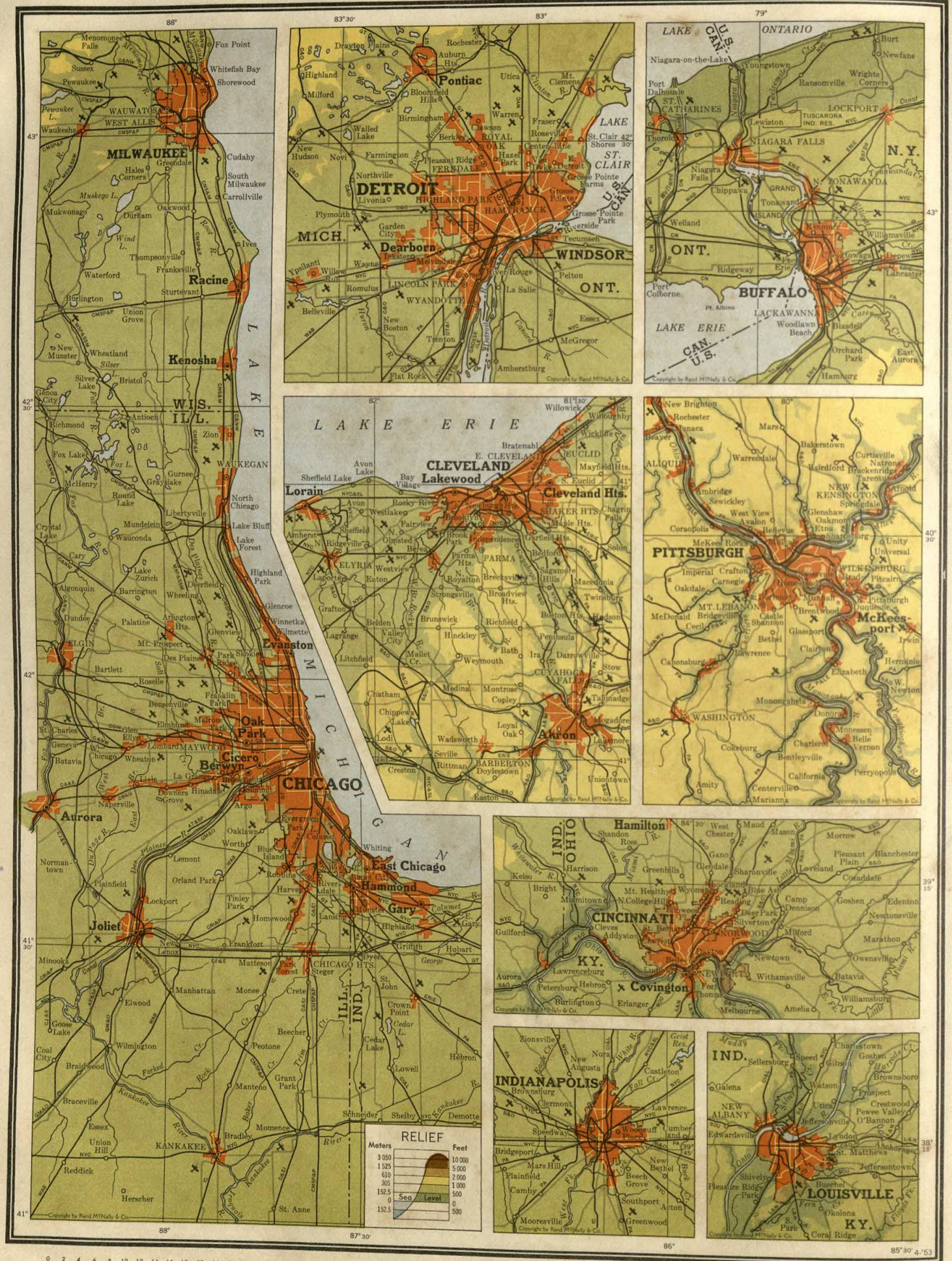

Scale 1:1 000 000; One inch to 16 miles
Elevations and depressions are given in feet

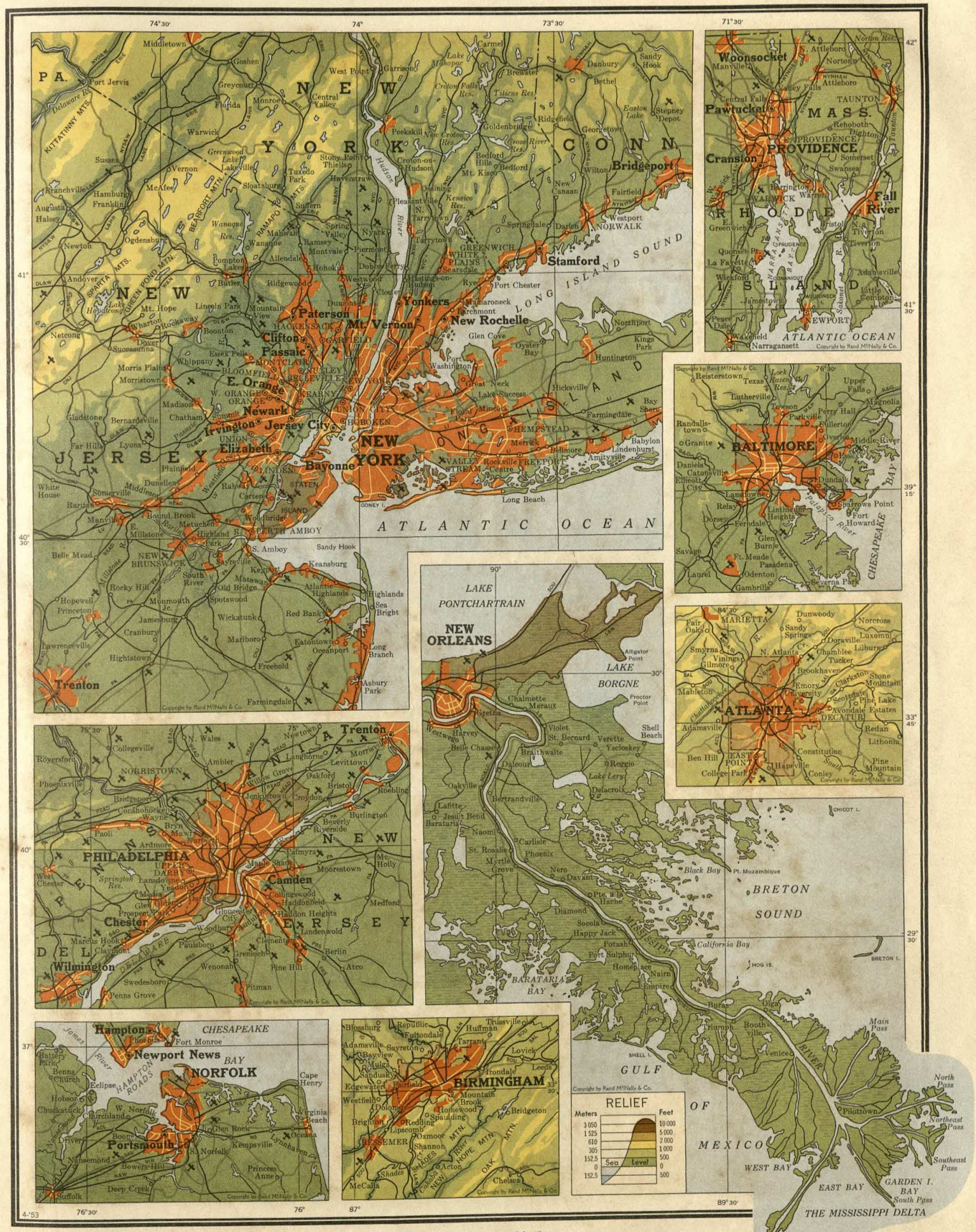

Scale 1:1 000 000; One inch to 16 miles.
Elevations and depressions are given in feet.

0 2 4 6 8 10 12 14 16 18 20 22 24 Miles
0 4 8 12 16 20 24 28 32 36 40 Kilometers

CANADA—Cities and Environs

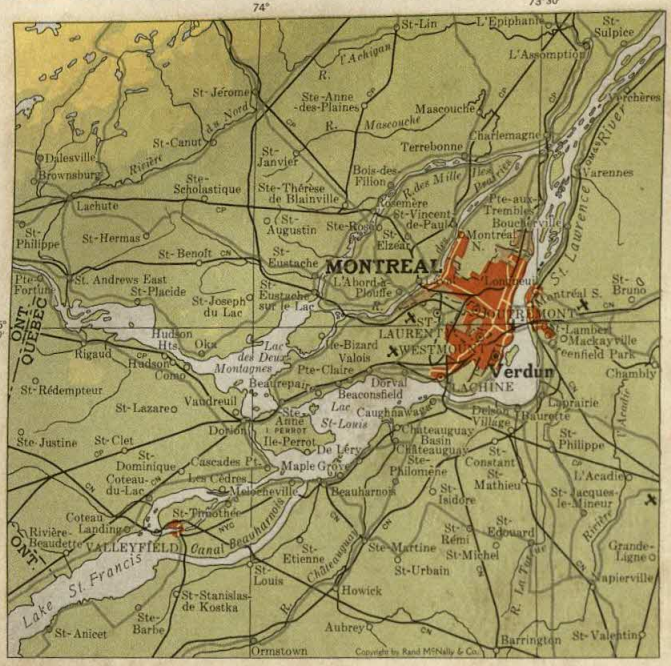

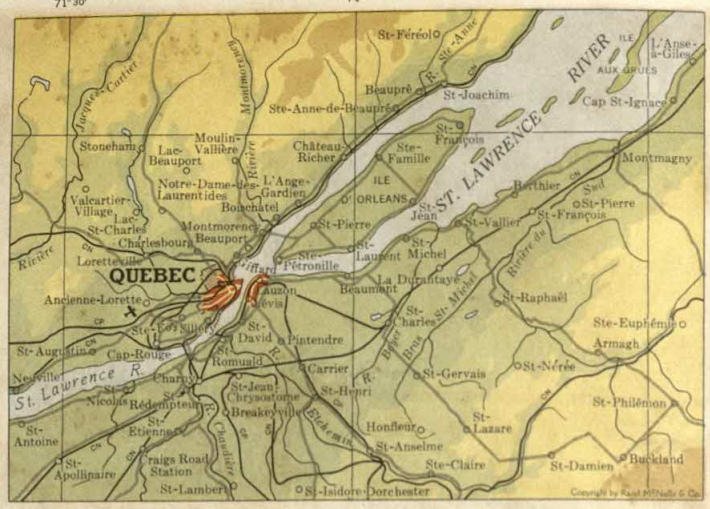

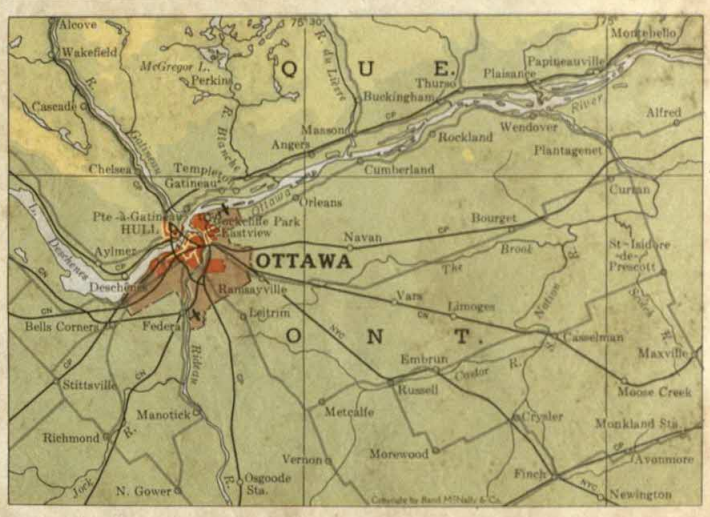

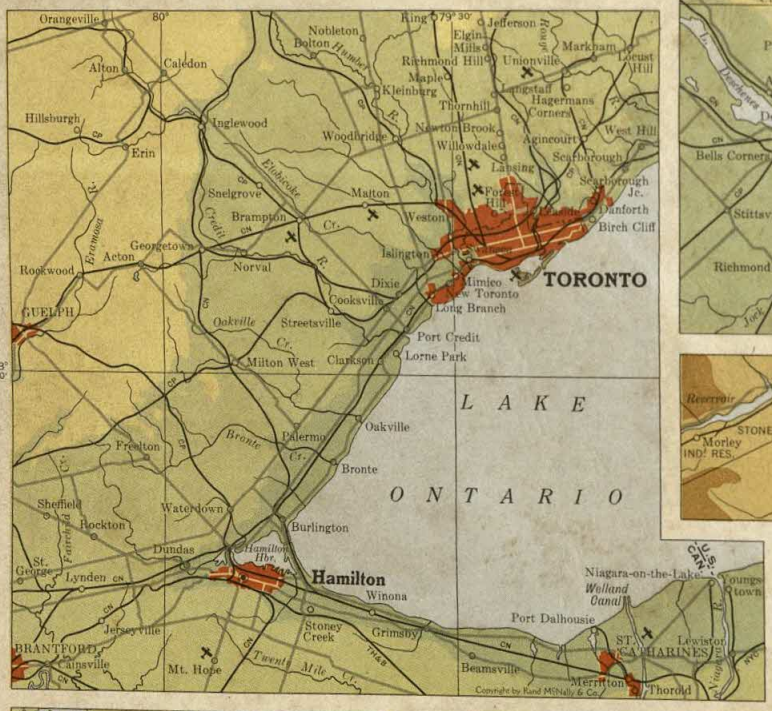

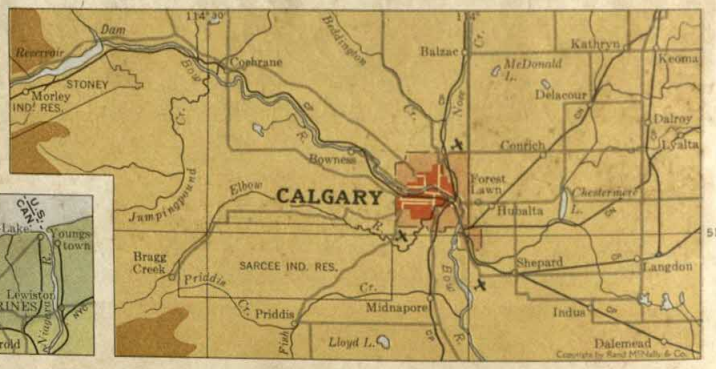

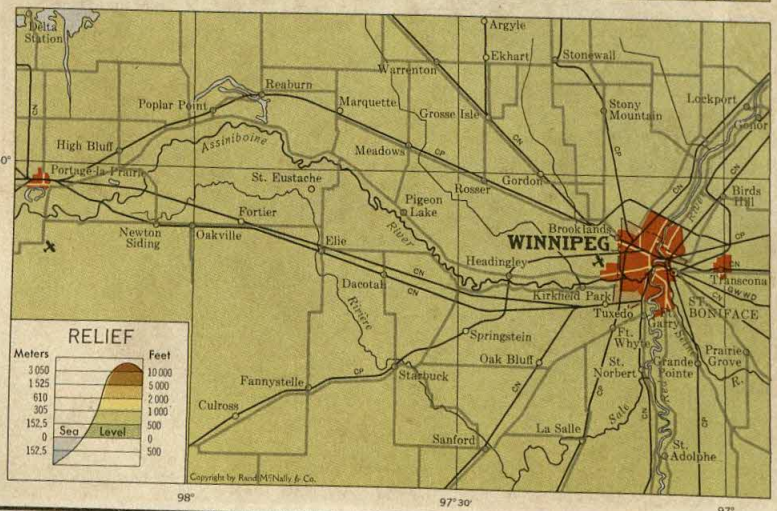

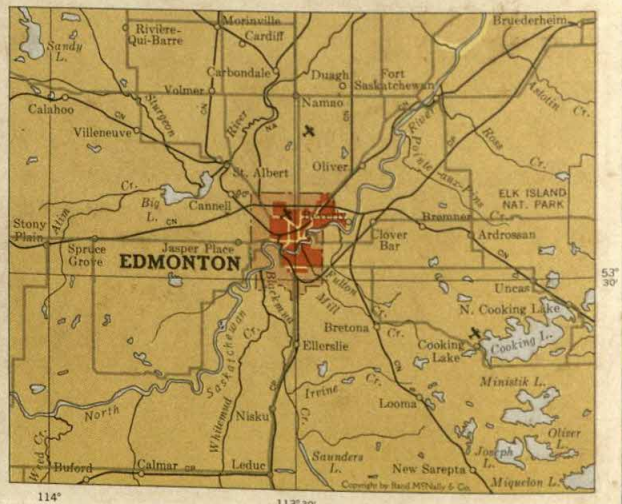

0 2 4 6 8 10 12 14 16 18 20 22 24 Miles
0 4 8 12 16 20 24 28 32 36 40 Kilometers

Scale 1:1 000 000; One inch to 16 miles.
Elevations and depressions are given in feet.

4-'53

0 4 8 12 16 20 24 28 32 Miles
0 8 16 24 32 40 48 Kilometers

Scale 1:1 000 000; One inch to 16 miles.
Elevations and depressions are given in feet.

NORTH AMERICA

©Rand McNally & Company, Chicago

0 200 400 600 800 1000 Miles
0 400 800 1200 1600 Kilometers

Scale 1: 40 000 000; One inch to 630 miles. Lambert's Azimuthal Equal Area Projection

Elevations and depressions are given in feet

Longitude West of 123° Greenwich
VANCOUVER ISLAND
VICTORIA
JUAN DE FUCA STRAIT
LOPEZ ISLAND
WHIDBEY ISLAND
ADMIRALTY INLET
PUGET SOUND
SEATTLE
Tacoma
PORTLAND
OREGON
WASHINGTON
PACIFIC OCEAN
SAN FRANCISCO BAY
SAN FRANCISCO
OAKLAND
Berkeley
San Pablo Bay
Scale 1: 1 000 000
Scale 1: 1 000 000
One inch to 16 miles
RELIEF
Meters
Feet
Sea Level
AMERICAS
EUROPE
NORTH ATLANTIC OCEAN
GUIANA HIGHLANDS
Amsterdam
LONDON
PARIS
Bruxelles
IRELAND
GREAT BRITAIN
North Sea
English Channel
AZORES (Port.)
NORTH AMERICAN BASIN
Tropic of Cancer
GUADELOUPE (Fr.)
MARTINIQUE (Fr.)
BARBADOS (Br.)
TRINIDAD (Br.)
CARACAS
Orinoco R.
Equator
Rio Negro
Amazon River
Longitude West of 123° Greenwich
3-'53

Scale 1:12 000 000; one inch

Elevations and depressions

to 190 miles. Conic Projection
are given in feet

RELIEF
Meters
Feet
8 050
1 525
610
305
152.5
0
152.5
1 525
8 050
10 000
5 000
2 000
1 000
500
Sea Level
BELOW SEA L.
1 000
5 000
10 000
WASHINGTON
OREGON
IDAHO
MONTANA
WYOMING
NEVADA
UTAH
COLORADO
ARIZONA
NEW MEXICO
NORTH DAKOTA
SOUTH DAKOTA
NEBRASKA
KANSAS
OKLAHOMA
TEXAS
ALBERTA
SASKATCHEWAN
MANITOBA
BRITISH COLUMBIA
SONORA
CHIHUAHUA
COAHUILA
DURANGO
SINALOA
NUEVO LEON
BAJA CALIFORNIA
Seattle
Portland
San Francisco
Oakland
SACRAMENTO
SAN JOSE
FRESNO
LOS ANGELES
LONG BEACH
PASADENA
GLENDALE
SAN DIEGO
Denver
PUEBLO
Phoenix
Tucson
EL PASO
Albuquerque
Santa Fe
Amarillo
Lubbock
Dallas
FORT WORTH
San Antonio
AUSTIN
WACO
OKLAHOMA CITY
WICHITA
Denver
Salt Lake City
Reno
Las Vegas
Winnipeg
Regina
Saskatoon
Edmonton
Calgary
Vancouver
Victoria
Mt. Rainier 14 408
Mt. Adams 12 307
Mt. Hood 11 253
Mt. Shasta 14 161
Lassen Peak 10 453
Mt. Whitney 14 495
Mt. Baker 10 785
Grand Teton Mt. 13 747
Gannett Peak 13 785
Fremont Peak 13 730
Kings Peaks 13 498
Mt. Emmons 13 428
Mt. Massive 14 421
Mt. Elbert 14 433
Pikes Peak 14 110
Blanca Peak 14 390
Wheeler Peak 13 058
Mt. Taylor 11 389
North Truchas Pk. 13 306
Sierra Blanca Pk. 12 003
Mt. Graham 10 720
Mt. Hyndman Peak 12 078
Cloud Peak 13 166
Granite Peak 12 850
Harney Pk. 7 245
Sebastian Vizcaino Bay
Gulf of California
Point Conception
C. Mendocino
C. Flattery
Salton Sea -246
Great Salt Lake
Great Salt Lake Desert
GREAT BASIN
COLORADO PLATEAU
EDWARDS PLATEAU
ESTACADO
LLANO
BOLSON DE MAPIMI
SIERRA MADRE OCCIDENTAL
BLACK RA.
SAN ANDRES MTS.
SACRAMENTO MTS.
DAVIS MTS.
SANTIAGO MTS.
WICHITA MTS.
BLACK HILLS
Longitude West
Scale 1: 12 000 000; one inch to
Elevations and depressions
0 25 50 75 100 200 300 400 500 Miles
0 50 100 200 400 600 800 Kilometers
© Rand McNally & Company, Chicago

190 miles. Polyconic Projection
are given in feet

© Rand McNally & Company, Chicago

Continued on pages 74-75

Longitude West of Greenwich

Scale 1:4 000 000; one inch to

Elevations and depressions

64 miles. Conic Projection

are given in feet

Continued on pages 72-73
124
122
120
118
116
38
36
33°
NEVADA
CALIFORNIA
PACIFIC OCEAN
COAST RANGES
SIERRA NEVADA
SAN BERNARDINO MTS.
San Francisco
Oakland
BERKELEY
Richmond
Pittsburg
Alameda
Sausalito
Daly City
Burlingame
San Mateo
Redwood City
Palo Alto
Santa Clara
SAN JOSE
Los Gatos
Santa Cruz
Watsonville
Monterey Bay
Pacific Grove
Monterey
Salinas
Gilroy
Hollister
King City
Paso Robles
Atascadero
Estero Bay
San Luis Obispo
San Luis Obispo Bay
Santa Maria
Lompoc
Point Arguello
Point Conception
Santa Barbara
Ventura
Oxnard
Santa Paula
Santa Barbara Channel
SAN MIGUEL I.
SANTA ROSA I.
SANTA CRUZ I.
SANTA BARBARA ISLANDS
SANTA BARBARA I.
SANTA CATALINA I.
Avalon
SAN NICOLAS I.
SAN CLEMENTE I.
LOS ANGELES
Santa Monica
Inglewood
Redondo Beach
SAN PEDRO
LONG BEACH
Huntington Beach
Compton
Orange
Santa Ana
Newport Beach
GLENDALE
PASADENA
Monrovia
Pomona
San Bernardino
Redlands
Riverside
Elsinore
Oceanside
Escondido
SAN DIEGO
National City
Coronado
Chula Vista
Tijuana
U.S.A.
MEXICO
BAJA CALIFORNIA
Ensenada
Salton Sea
IMPERIAL VALLEY
Brawley
Calipatria
El Centro
Holtville
Calexico
Yuma
Somerton
Blythe
Needles
Goffs
FORT MOJAVE IND. RES.
Barstow
Daggett
Cruceró
MOJAVE DESERT
JOSHUA TREE NAT. MON.
MORONGO IND. RES.
AGUA CALIENTE IND. RES.
Las Vegas
Lake Mead
Boulder Dam
Boulder City
MOAPA RIVER IND. RES.
DEATH VALLEY NAT. MON.
Death Valley Jct.
Telescope Peak 11 045
Owens Lake
Mt. Whitney 14 496
SEQUOIA NATL. PARK
TULE RIVER IND. RES.
GEN. GRANT NATL. PARK
Bakersfield
Taft
Buena Vista Lake Reservoir
Delano
Porterville
Tulare
Visalia
Hanford
Exeter
Tulare Basin
Coalinga
FRESNO
Selma
Sanger
Madera
Merced
Turlock
Modesto
Oakdale
Tracy
Livermore
Stockton
Lodi
San Andreas
Angels Camp
Sonora
YOSEMITE NATIONAL PARK
Mono Lake
Dana Mt. 13 050
Mt. Lyell 13 090
DEVIL POSTPILE N. M.
Benton
Bishop
Boundary Peak 13 145
White Mt. Peak 14 242
INYO MTS.
Tonopah
Goldfield
Hawthorne
Walker Lake
WALKER RIVER IND. RES.
Yerington
Carson City
Lake Tahoe
Virginia City
Reno
Sparks
Fallon
Carson Sink
Humboldt Salt Marsh
Lovelock
Winnemucca Lake
PYRAMID LAKE INDIAN RESERVATION
Pyramid L.
Mud Lake
SMOKE CREEK DESERT
Austin
Eureka
Battle Mountain
Palisade
Franklin Lake
Ruby Lake
McGill
Ruth
Ely
White Pine Peak
Lassen Peak (Vol.) 10 453
LASSEN VOLCANIC NATL. PARK
Westwood
Susanville
Honey Lake
L. Almanor
Anderson
Cottonwood
Red Bluff
ROUND VALLEY IND. RES.
Chico
Willows
Oroville
Gridley
Colusa
Yuba City
Marysville
Grass Valley
Nevada City
Truckee
Downieville
Portola
Auburn
Lincoln
Roseville
Placerville
Folsom City
Jackson
SACRAMENTO
Woodland
Fort Bragg
Willits
Ukiah
Lakeport
Clear Lake
Point Arena
Cloverdale
Healdsburg
Santa Rosa
Sebastopol
Petaluma
Napa
Vallejo
Benicia
San Pablo Bay
San Rafael
Point Reyes
MUIR WOODS NATL. MON.
PINNACLES NATL. MON.
Sonora Pk. 11 429
RELIEF
Meters
Feet
3 050
1 525
610
305
152.5
0
152.5
1 525
10 000
5 000
2 000
1 000
500
Sea Level
BELOW SEA LEVEL
500
5 000
San Diego
Del Mar
La Jolla
Pacific Beach
Linda Vista
Lakeside
Santee
La Mesa
Spring Valley
Lemongrove
CABRILLO NATL. MON.
NORTH I.
Coronado
National City
Sweetwater Reservoir
Chula Vista
Otay
Lower Otay Reservoir
Imperial Beach
Tia Juana
Tijuana
U.S.A.
MEXICO
BAJA CALIFORNIA
32° 45'
32° 30'
117°15'
117°
Scale 1 : 1 000 000
1 inch to 16 miles
Miles
Km.
Longitude West of Greenwich
0 20 40 60 80 100 120 Miles
0 20 40 60 80 100 120 140 160 180 200 Kilometers

64 miles. Conic Projection

are given in feet

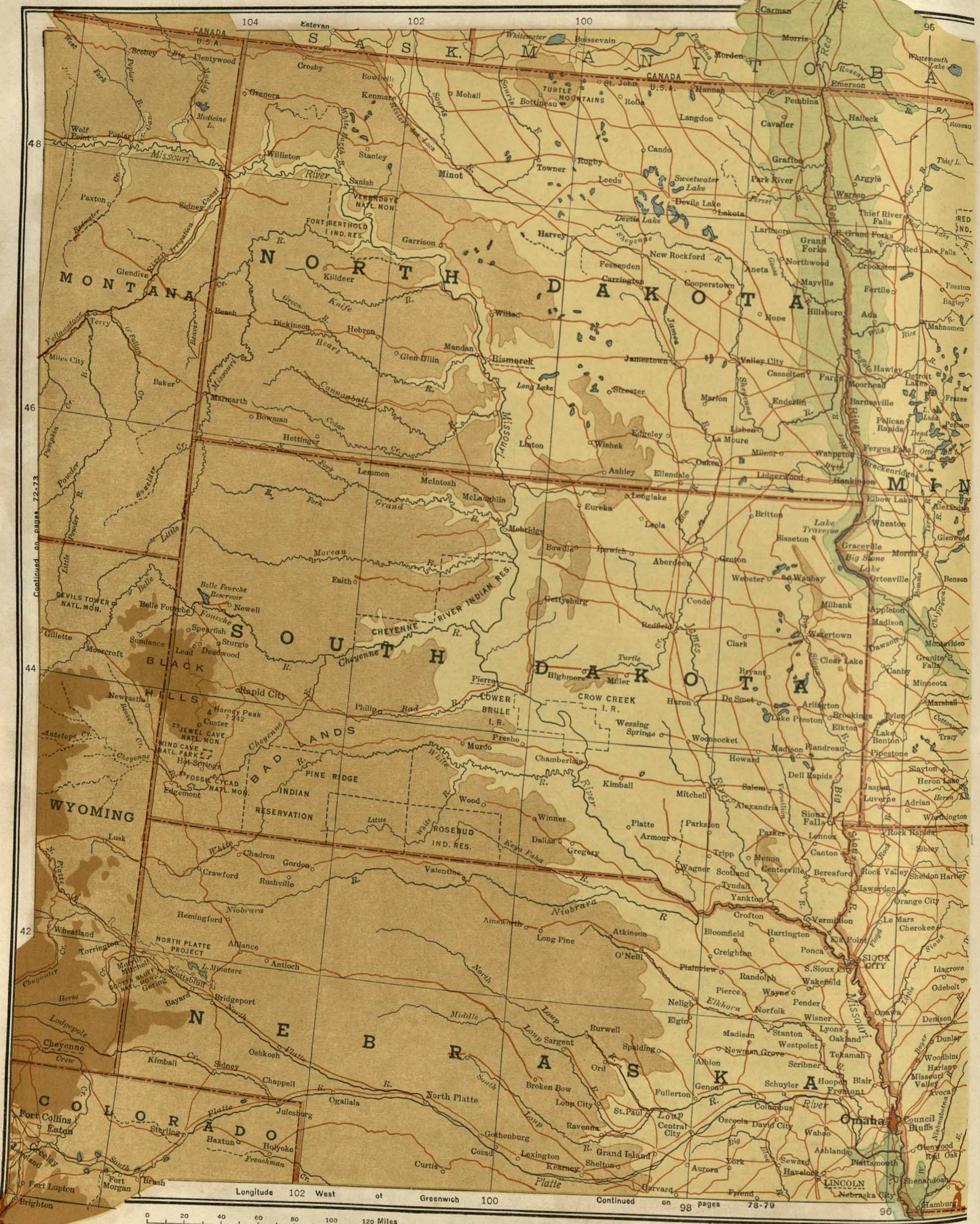

0 20 40 60 80 100 120 Miles
0 20 40 60 80 100 120 140 160 180 200 Kilometers

Scale 1:4 000 000; one inch to

Elevations and depressions

64 miles. Conic Projection
are given in feet

Continued on pages 76-77
Continued on pages 74-75
Continued on pages 80-81
© Rand McNally & Company, Chicago
Longitude West of Greenwich
WYOMING
NEBRASKA
COLORADO
KANSAS
NEW MEXICO
OKLAHOMA
TEXAS
ESTACADO
LLANO
Denver
Pueblo
Colorado Springs
Fort Collins
Cheyenne
Lincoln
Omaha
Topeka
Wichita
Amarillo
Lubbock
Albuquerque
Santa Fe
Roswell
El Paso
Scale 1:4 000 000; one inch to
Elevations and depressions

64 miles. Conic Projection
are given in feet

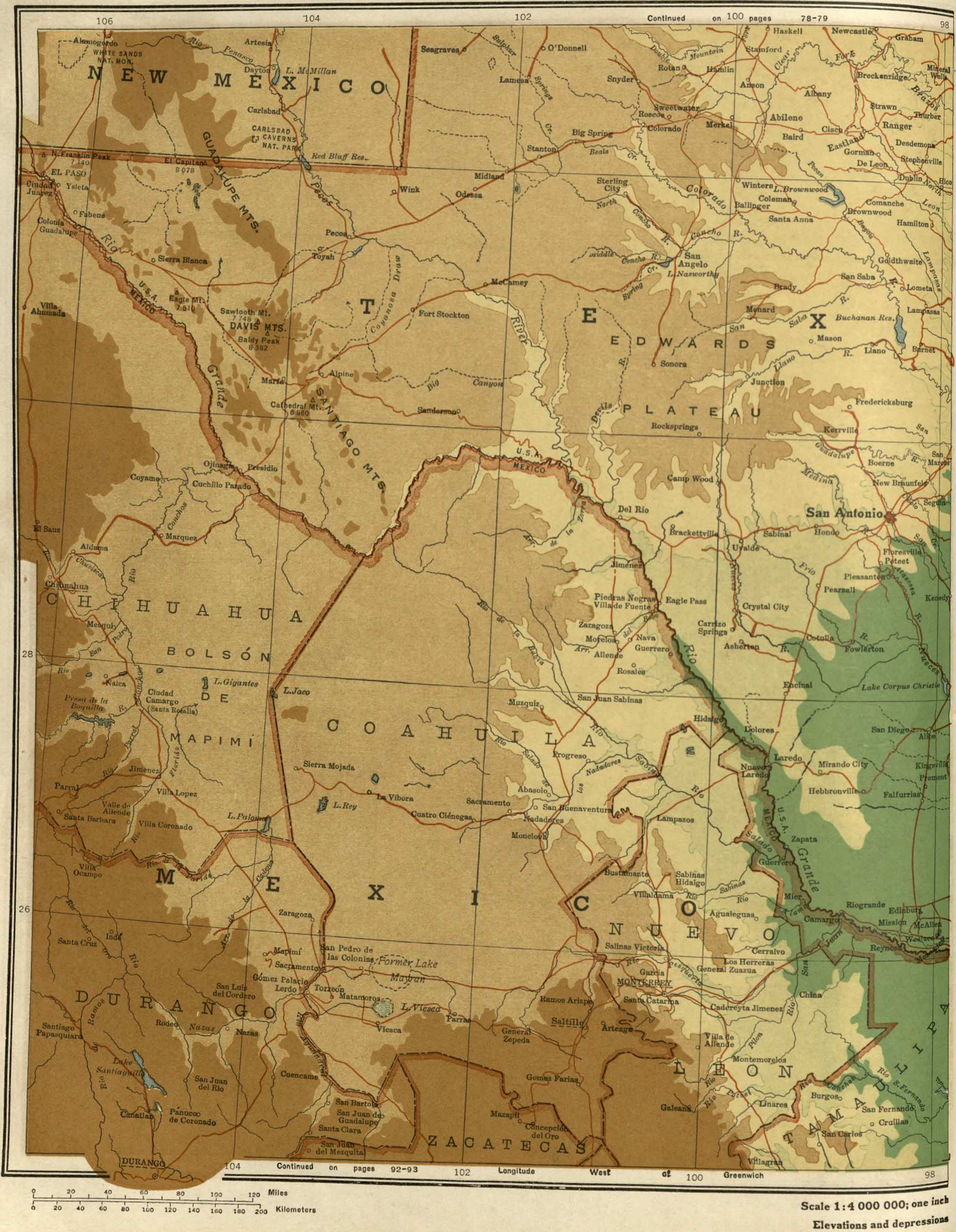

Scale 1 : 4 000 000; one inch
Elevations and depressions

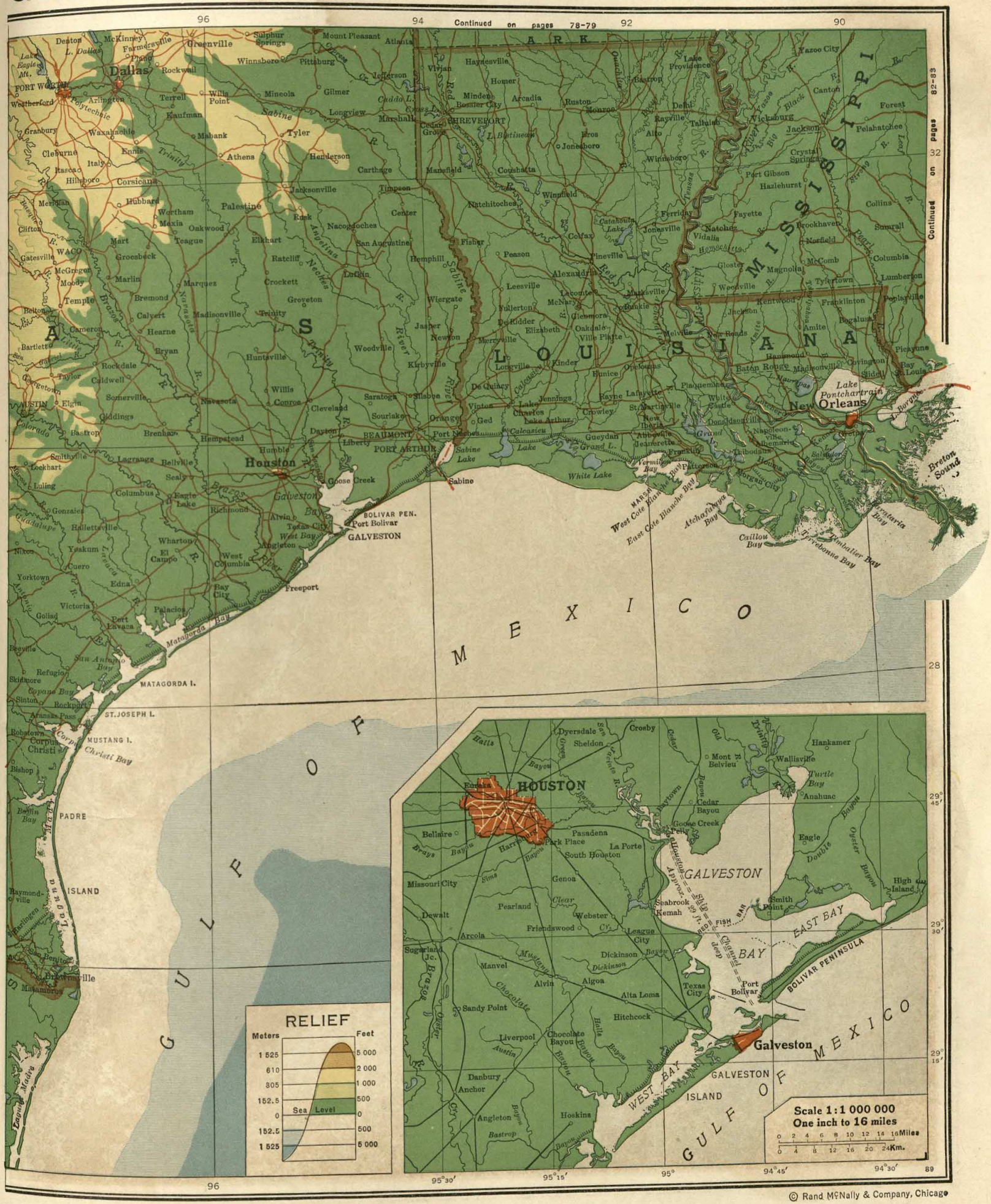

© Rand McNally & Company, Chicago

to 64 miles. Conic Projection
are given in feet

0 20 40 60 80 100 120 Miles
0 20 40 60 80 100 120 140 160 180 200 Kilometers

Scale 1:4 000 000; one inch to

Elevations and depressions

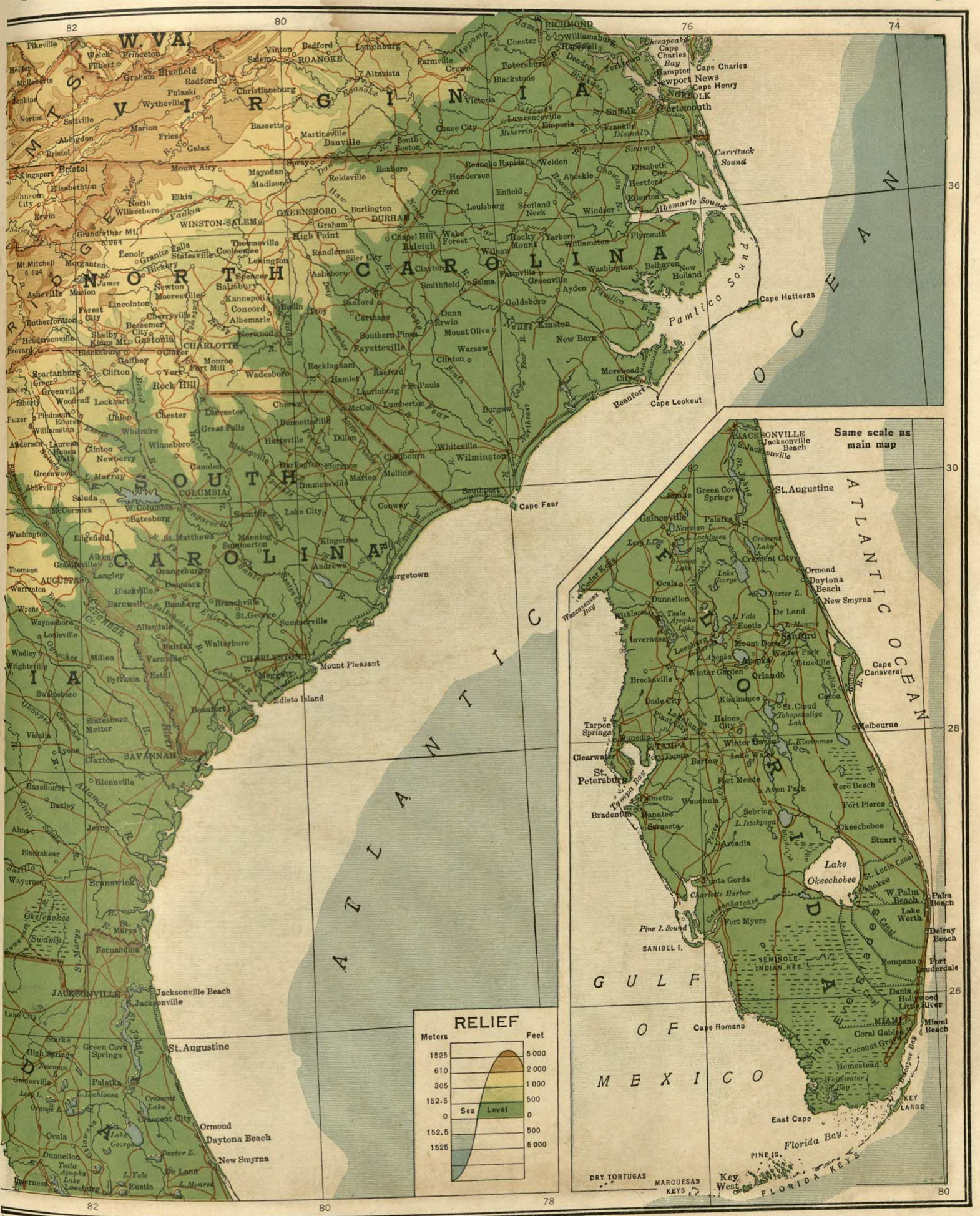
W. VA.
VIRGINIA
NORTH CAROLINA
SOUTH CAROLINA
GEORGIA
FLORIDA
ATLANTIC OCEAN
GULF OF MEXICO
RICHMOND
NORFOLK
Cape Charles
Cape Henry
Currituck Sound
Albemarle Sound
Pamlico Sound
Cape Hatteras
Cape Lookout
Cape Fear
Cape Romano
Cape Canaveral
Same scale as main map
RELIEF
Meters
Feet
Sea Level
1525
610
305
152.5
0
152.5
1525
5 000
2 000
1 000
500
0
500
5 000
64 miles. Conic Projection
are given in feet

Scale 1:4 000 000; one inch to

Elevations and depressions

64 miles. Conic Projection
are given in feet

0 20 40 60 80 100 120 Miles
0 20 40 60 80 100 120 140 160 180 200 Kilometers

Scale 1 : 4 000 000; one inch to

Elevations and depressions

64 miles. Conic Projection
are given in feet

0 25 50 75 100 200 300 400 500 Miles
0 50 100 200 400 600 800 Kilometers

Scale 1:12 000 000; one inch to 190 miles. Conic Projection

Elevations and depressions are given in feet.

RELIEF
Meters
Feet
Sea Level
QUEBEC
NEWFOUNDLAND
ATLANTIC OCEAN
Gulf of St. Lawrence
Cape Ball
Twillingate
Gander
Bonavista
Trinity
Bay of Islands
Lake
C. St. George
St. George Bay
Robinson
Port aux Basques
Cape Ray
Cabot Strait
Cape North
CAPE BRETON ISLAND
MIQUELON I. (Fr.)
ST. PIERRE I. (Fr.)
C. Race
St. Johns
Placentia Bay
Fortune Bay
West of Greenwich
Foxe Basin
Gulf of Boothia
MELVILLE PENINSULA
Arctic Circle
Foxe Channel
FOXE LAND
BAFFIN ISLAND
Cumberland Sound
Netsilik Lake
Amadjuak Lake
Frobisher Bay
RESOLUTION ISLAND
Cape Chidley
Hudson Strait
AKPATOK ISLAND
Hebron
Ungava Bay
Roes Welcome
SOUTHAMPTON ISLAND
Fisher Strait
Lyon Strait
SOLTSI
MANSEL ISLAND
MARBLE I.
UNGAVA PENINSULA
Payne Lake
Koksoak R.
Leaf River
Lake Minto
Kaniapiskau R.
Nain
Hopedale
Hamilton Inlet
Cartwright
Lake Melville
Naskaupi R.
Goose Bay
Lake Mishikamau
Hamilton R.
LABRADOR
Strait of Belle Isle
NEWFOUNDLAND
HUDSON BAY
OF KEEWATIN
OTTAWA ISLANDS
BELCHER ISLANDS
Apiskigamish Lake
Burnt Creek
Lake Kaniapiskau
Great Whale R.
Attikonak Lake
Ashuanipi Lake
Seven Islands (Sept Iles)
Mistassini R.
Outarde R.
Height of Land
Nichikin Lake
Fort George R.
Eastmain River
Opinaka R.
Rupert R.
Rupert House
Lake Mistassini
Nottaway R.
Mattagami R.
Lake Abitibi
Abitibi R.
Moose R.
Moosonee
Albany River
Attawapiskat River
Winisk R.
Severn River
Trout Lake
Island Lake
York Factory
Port Severn
James Bay
AKIMISKI ISLAND
Lake St. Joseph
Lac Seul
Lake Nipigon
Nipigon
Heron Bay
Port Arthur
Fort William
ISLE ROYALE NAT. PARK
MICHIPICOTEN I.
Rainy Lake
Kenora
Red L.
Lake Superior
Sault Ste. Marie
Algoma
Marquette
Escanaba
Superior
DULUTH
MINNESOTA
WISCONSIN
St. Paul
Minneapolis
Green Bay
Lake Michigan
Lake Huron
Georgian Bay
MANITOULIN I.
Owen Sound
Collingwood
Lake Simcoe
Peterborough
Toronto
Lake Ontario
Kingston
Oshawa
Cobourg
Belleville
Brockville
Ottawa
Pembroke
Renfrew
Bancroft
Sudbury
Cobalt
Timiskaming
Cochrane
Timmins
Kirkland L.
Matheson
Rouyn
Noranda
Gillouyn
Mattawa
Nipissing
Parry Sound
Orillia
Lindsay
Peterborough
Toronto
Guelph
HAMILTON
Niagara Falls
LONDON
Buffalo
Rochester
ALBANY
Boston
Cape Cod
Providence
CONN.
NEW YORK
Jersey City
Scranton
PENNSYLVANIA
Lake Erie
Port Huron
Sarnia
St. Clair
SAGINAW
Grand Haven
LANSING
DETROIT
Windsor
Toledo
Cleveland
Mississippi R.
Saguenay R.
St. Lawrence River
Chicoutimi
LAGRENTIDE PARK
Murray Bay
Tadoussac
Roberval
Lake St. John
Shawinigan Falls
Trois Rivières
Berthier
Joliette
Lachine
Montreal
QUEBEC
Levis
Lake St. Peter
Lake St. John
Sherbrooke
Magog
Lake Champlain
Ste. Agathe
Mont Laurier
Ste. Anne de la Pérade
Ste. Anne de la Pocatière
Rimouski
Matane
Metis
Campbellton
Tracadie
Edmundston
Newcastle
Chatham
NEW BRUNSWICK
Bathurst
Moncton
Woodstock
Fredericton
SAINT JOHN
Annapolis
Yarmouth
Cape Sable
NOVA SCOTIA
HALIFAX
Truro
Sydney
Port aux Basques
Gulf of St. Lawrence
ANTICOSTI I.
MAGDALEN ISLANDS
PRINCE EDWARD ISLAND
CAPE BRETON ISLAND
Cape Breton
Caribou
Pictou
Charlottetown
Cape Tormentine
Cape Ray
Cape Ball
Strait of Belle Isle
Hamilton R.
Naskaupi R.
Kaniapiskau R.
Koksoak R.
Nichikin Lake
Lake Mistassini
Lake Abitibi
Lake Nipigon
Lake Superior
Lake Michigan
Lake Huron
Lake Erie
Lake Ontario
Georgian Bay
Hudson Strait
Ungava Bay
James Bay
Hudson Bay
ATLANTIC OCEAN
Gulf of St. Lawrence
Greenwich
1855

Scale 1 : 16 000 000; one inch to 250 miles. Polyconic Projection

Elevations and depressions are given in feet

ATLANTIC OCEAN
PUERTO RICO
SAN JUAN
Arecibo
Aguadilla
Utuado
Caguas
Mayagüez
Ponce
Coamo
Humacao
Salinas
Guayama
Cape Rojo
Vieques
Culebra
Frederiksted
SAINT CROIX (U.S.A.)
CARIBBEAN SEA
Scale 1:4 000 000; 1 inch to 64 miles
Miles
Kilometers
Scale 1:500 000
ST. THOMAS
Charlotte Amalie
Stormy Pt.
Picara Pt.
Flamingo Pt.
NORTH ATLANTIC OCEAN
NORTH AMERICAN BASIN
CARIBBEAN SEA
GULF OF MEXICO
WEST INDIES
LESSER ANTILLES
BAHAMA ISLANDS
CUBA
HAITI
DOMINICAN REPUBLIC
JAMAICA
KINGSTON
Habana
Nassau
Key West
Miami
Tampa
Jacksonville
Charleston
Savannah
Atlanta
Raleigh
Norfolk
Richmond
Roanoke
Cape Hatteras
Cape Fear
Cape Canaveral
Cape Sable
Tampa Bay
Apalachee Bay
Bermuda Is. (Br.)
Grand Cayman (Br.)
Santiago de Cuba
Guantanamo
Manzanillo
Nuevitas
Cienfuegos
Trinidad
Sancti Spiritus
Matanzas
Cardenas
Isle of Pines
Ciudad Trujillo (Sto. Domingo)
Puerto Plata
Santiago
Port au Prince
Cap Haitien
Point Gallinas
Goajira Peninsula
Gulf of Venezuela
Santa Marta
Barranquilla
Cartagena
Maracaibo
Lake Maracaibo
Puerto Cabello
Valencia
La Guaira
Caracas
Barquisimeto
Trujillo
Mérida
San Cristóbal
Cúcuta
Bucaramanga
Medellín
Manizales
Ibagué
Bogotá
Tunja
Cali
Palmira
Buenaventura
Malpelo I. (Colombia)
Colón
Panama
Gulf of Darien
Gulf of Panama
Bluefields
Limón
Puntarenas
San José
Cartago
Mosquito Bay
Isthmus of Panama
Cumaná
Carúpano
Port of Spain
Trinidad (Br.)
Tobago I. (Br.)
Margarita I.
Tortuga I.
Ciudad Bolívar
Orinoco River
Delta of Orinoco
San Fernando de Apure
Puerto Nutrias
San Fernando de Atabapo
Mt. Roraima 11 000
Mt. Ucuta 11 000
Morawhanna
Georgetown
New Amsterdam
Bartica
Rockstone
Paramaribo
Surinam (Neth. Guiana)
British Guiana
Brazil
Venezuela
Colombia
Panama
Costa Rica
Nicaragua
Honduras
Guatemala
Mexico
Cuba
Jamaica
Haiti
Dominican Republic
Puerto Rico
Bahamas
Florida
Virginia
Carolina
Georgia
Alabama
Tallahassee
St. Augustine
Ocala
Lake Okeechobee
W. Palm Beach
Miami
Bahama I.
Great Abaco I.
Eleuthera
Andros Island
Cat I.
Watling (San Salvador) I.
Long I.
Acklin I.
Caicos Bank
Gt. Inagua
Gonaives
Gonave I.
Cap Haitien
Puerto Plata
Santiago
Ciudad Trujillo
Ponce
San Juan
Virgin Is.
St. Thomas I.
Charlotte Amalie (U.S.A.)
Saint Croix (U.S.A.)
St. Kitts (Br.)
Barbuda (Br.)
Antigua (Br.)
Pointe à Pitre
Guadeloupe (Fr.)
Dominica (Br.)
Martinique (Fr.)
Fort de France
St. Lucia (Br.)
Barbados (Br.)
Bridgetown
St. Vincent (Br.)
Kingstown
Grenada (Br.)
Curaçao I. (Neth.)
Willemstad
Bonaire I. (Neth.)
Pen. of Paraguana
Longitude West of Greenwich

Scale 1 : 4 000 000; one inch

Elevations and depressions

64 miles. Sinusoidal Projection

are given in feet

WEST INDIES —

Scale 1:4 000 000; one inch

Elevations and depressions

to 64 miles. Conic Projection
are given in feet

Scale 1: 40 000 000; One inch to 630 miles. Lambert's Azimuthal, Equal Area Projection

Elevations and depressions are given in feet

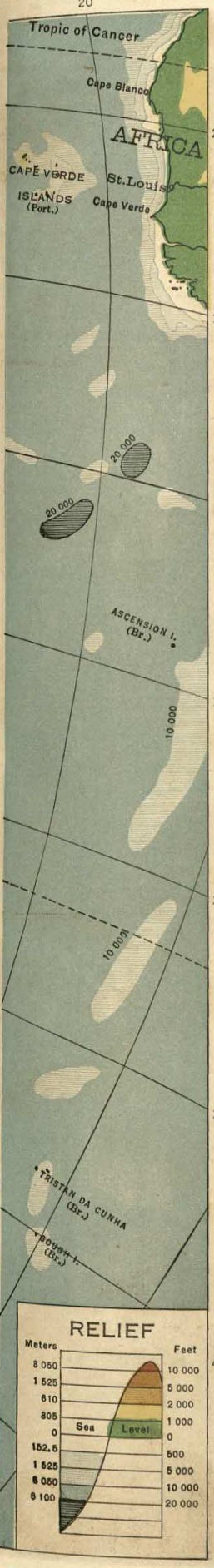
Tropic of Cancer
Cape Blanco
AFRICA
CAPE VERDE ISLANDS (Port.)
St. Louis
Cape Verde
ASCENSION I. (Br.)
TRISTAN DA CUNHA (Br.)
Bouvet I. (Br.)
RELIEF
Meters
Feet
Sea Level

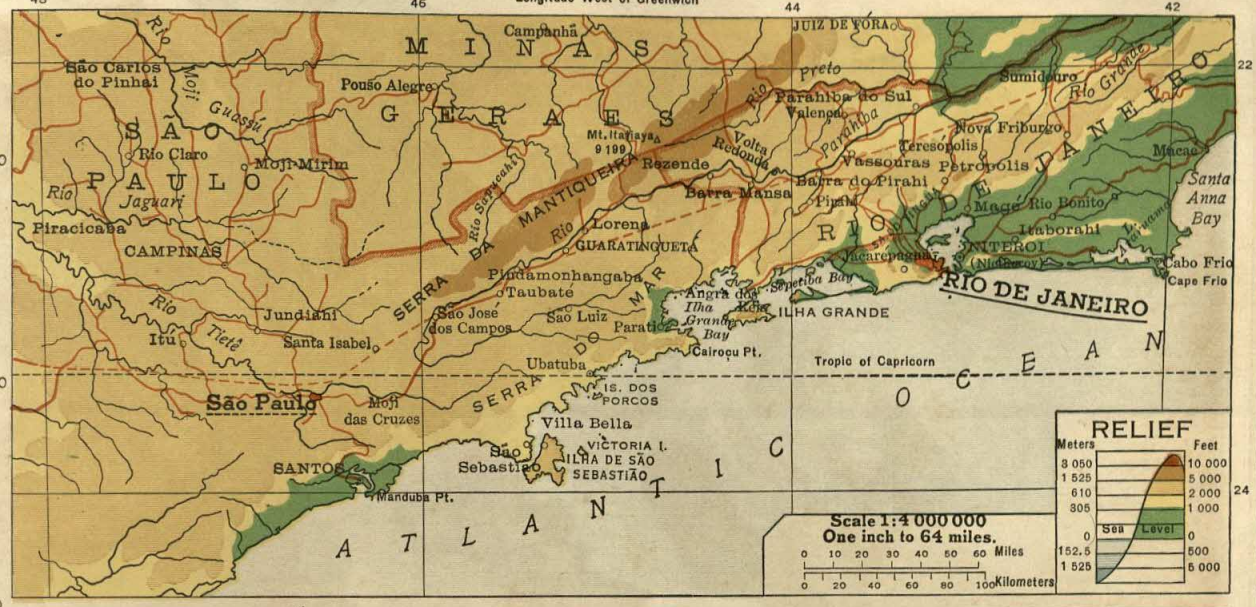
Longitude West of Greenwich
MINAS GERAIS
SÃO PAULO
ESPIRITO SANTO
RIO DE JANEIRO
Campanha
JUIZ DE FORA
São Carlos do Pinhal
Pouso Alegre
Sumidouro
Paraíba do Sul
Valença
Nova Friburgo
Teresópolis
Petrópolis
Vassouras
Barra do Pirahi
Macaé
Rio Bonito
Itaboraí
NITEROI
Cabo Frio
Santa Anna Bay
Mt. Itatiaya 9 199
Rezende
Barra Mansa
Rio Claro
Moji-Mirim
Piracicaba
CAMPINAS
Lorena
GUARATINGUETA
Pindamonhangaba
Taubaté
Jundiaí
Itú
Santa Isabel
São José dos Campos
São Luiz
Paraitinga
Angra dos Reis
Ilha Grande Bay
ILHA GRANDE
Cairoçu Pt.
RIO DE JANEIRO
Tropic of Capricorn
Ubatuba
IS. DOS PORCOS
São Paulo
Moji das Cruzes
Villa Bella
VICTORIA I.
ILHA DE SÃO SEBASTIÃO
São Sebastião
SANTOS
Manduba Pt.
ATLANTIC OCEAN
RELIEF
Meters
Feet
Sea Level
Scale 1:4 000 000
One inch to 64 miles.
Miles
Kilometers

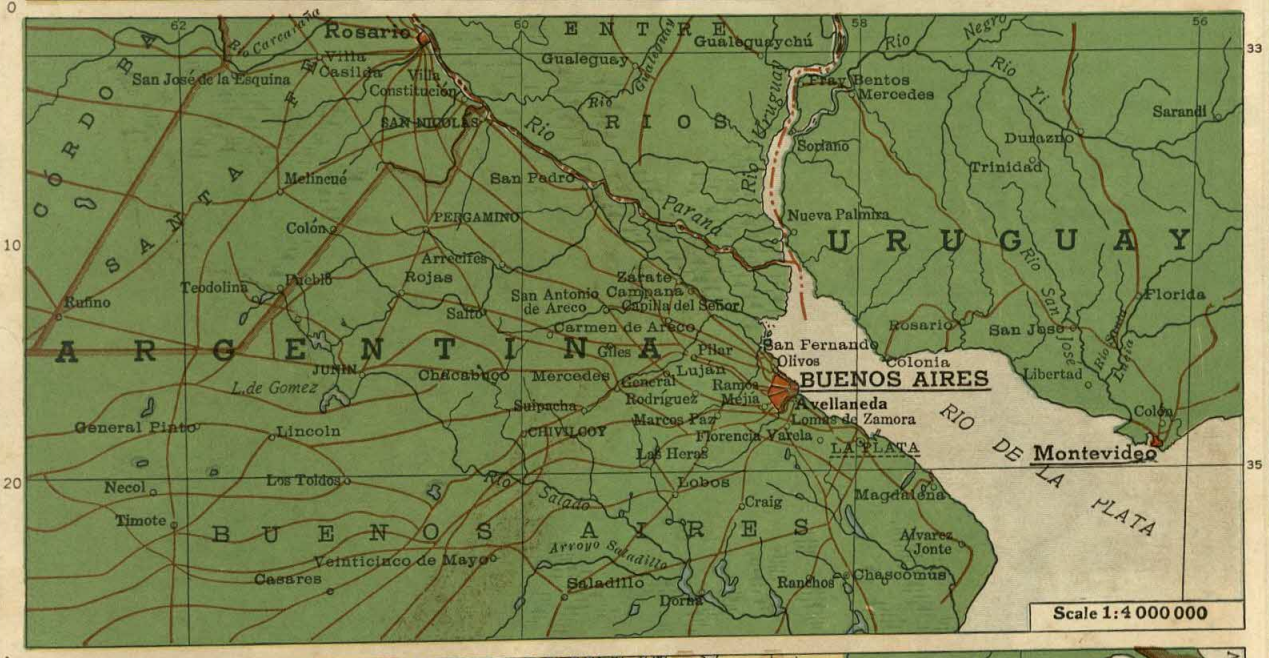
ENTRE RIOS
CORDOBA
SANTA FE
ARGENTINA
URUGUAY
BUENOS AIRES
Rosario
Villa Casilda
Villa Constitución
San José de la Esquina
SAN NICOLAS
Gualeguay
Gualeguaychú
Paraná
Concordia
Paso de los Libres
Bella Vista
Mercedes
Sarandí
Dunazno
Trinidad
Sorano
Nueva Palmira
Melincué
San Padro
PERGAMINO
Colón
Arrecifes
Rojas
Teodolina
Pucheú
Rufino
Salto
San Antonio de Areco
Zárate
Campana
Capilla del Señor
Carmen de Areco
Giles
Pilar
San Fernando
Olivos
Colonia
Florida
Rosario
San José
Libertad
Colón
BUENOS AIRES
Avellaneda
Lomas de Zamora
LA PLATA
Montevideo
RIO DE LA PLATA
JUNIN
Chacabuco
Mercedes
General Rodríguez
Lujan
Ramos Mejía
Suipacha
CHIVILCOY
Marcos Paz
Florencio Varela
General Pinto
Lincoln
Los Toldos
Necol
Timote
Las Heras
Lobos
Craig
Magdalena
Alvarez Jonte
Veinticinco de Mayo
Cassres
Saladillo
Dorna
Ranchos
Chascomus
Scale 1:4 000 000

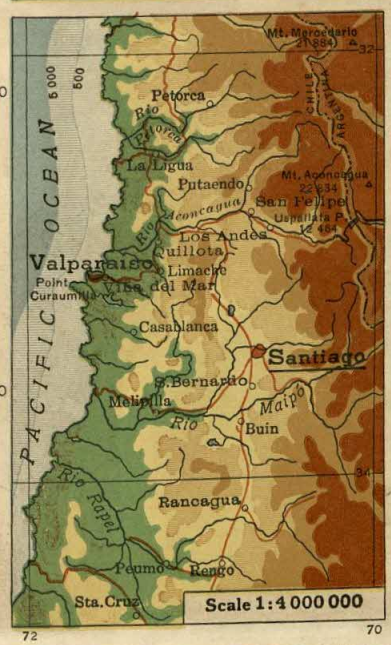
PACIFIC OCEAN
Mt. Mercedario 21 884
Petorca
La Ligua
Putaendo
Mt. Aconcagua 22 834
San Felipe
Los Andes
Quillota
Valparaiso
Limache
Viña del Mar
Casablanca
Santiago
S. Bernardo
Melipilla
Buin
Rancagua
Peumo
Rengo
Sta. Cruz
Scale 1:4 000 000

Mt. Burney 5 742
MUÑOZ
GAMERO PEN.
Cape Pilar
Strait of Magellan
Otway Water
Magallanes
Strait of Magellan
Useless Bay
SANTA INEZ ISLAND
PACIFIC OCEAN
GRAFTON ISLANDS
CLARENCE I.
DAWSON I.
Mt. Sarmiento 7 333
CAMDEN ISLANDS
STEWART I.
Ushuaia
Pta. Dungeness
B. Pta. Catalina
Lomas
ATLANTIC OCEAN
Scale 1:4 000 000

Scale 1:16 000 000; one inch to

Elevations and depressions

250 miles. Sinusoidal Projection
are given in feet

SOUTH AMERICA–Southern

Scale 1 : 16 000 000; one inch to 250 miles. Sinusoidal Projection

Elevations and depressions are given in feet

© Rand McNally & Company, Chicago.

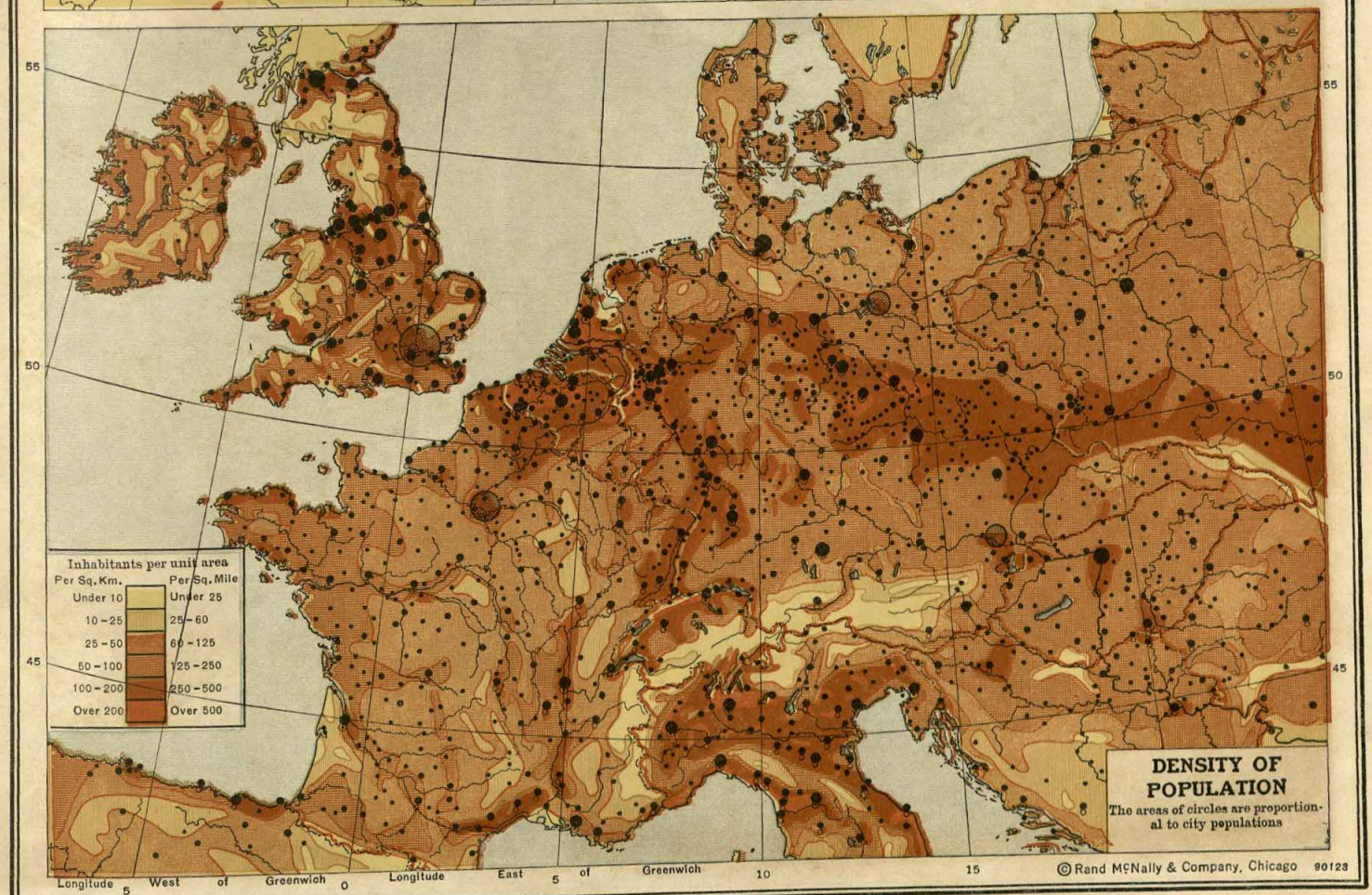

0 50 100 150 200 250 300 Miles
0 50 100 200 300 400 500 Km.

Scale for both maps: one inch to 216 miles
Conic Projection

Scale 1 : 16 000 000; one inch to 250 miles. Conic Projection
Elevations and depressions are given in feet

KOLGUEV ISLAND
KOLA PENINSULA
WHITE SEA
ARKHANGELSK
Mezen
Narytn-Mar
Pechora R.
Ob River
URAL MOUNTAINS
RUSSIAN SOVIET FEDERATED SOCIALIST REPUBLIC
North Dvina R.
Kotlas
Syktyvkar
Lake Onega
PETROZAVODSK
Volkhov
Cherepovets
VOLOGDA
Rybinsk Res.
KOSTROMA
YAROSLAVL
IVANOVO
Gorkiy
KALININ
MOSKVA (Moscow)
Kazan
KIROV
Molotov
Sverdlovsk
Chelyabinsk
Tobolsk
Omsk
Novosibirsk
SEMIPALATINSK
Lake Balkhash
Karaganda
Akmolinsk
ZLATOUST
MAGNITOGORSK
Ufa
Kuybyshev
CHKALOV
Ural River
Aktyubinsk
Saratov
Stalingrad
Volga River
ASTRAKHAN
Guryev
CASPIAN DEPRESSION
CASPIAN SEA
ARAL SEA
KIRGHIZ STEPPE
KAZAKH S.S.R.
UST URT PLATEAU
KYZYL KUM (DESERT)
KARA KUM (DESERT)
TURKMEN S.S.R.
UZBEK S.S.R.
Tashkent
SAMARKAND
Bukhara
ASHKHABAD
Kharkov
Kiyev (Kiev)
UKRAINE
Dnepropetrovsk
Stalino
Rostov-na-Donu
Don R.
SEA OF AZOV
Odessa
KRYM (Crimea)
SEVASTOPOL
BLACK SEA
CAUCASUS MOUNTAINS
GEORGIA
Tbilisi
ARMENIA
AZERBAIDZHAN
Baku
Krasnovodsk
Istanbul (Constantinople)
ANKARA (Angora)
TURKEY
ASIA MINOR
Konya
TAURUS MTS.
CYPRUS (Br.)
Nicosia
SYRIA
LEB.
IRAQ
Baghdad
Euphrates
Tigris R.
KURDISTAN
Lake Van
Mt. Ararat 16,916
ELBURZ MTS.
Mt. Demavend 18,606
Tehran
IRAN
PLATEAU OF IRAN (PERSIA)
DASHT-I-KAVIR (DESERT)
DASHT-I-LUT (DESERT)
Isfahan
Kerman
MASHHAD
AFGHANISTAN
HERAT
Shiraz
Khorramshahr (Mohammerah)
© Rand McNally & Company, Chicago

EUROPE – Languages and

Scale 1:16 000 000; one inch to 250 miles. Conic Projection.

After Language Map by Morris Jastrow

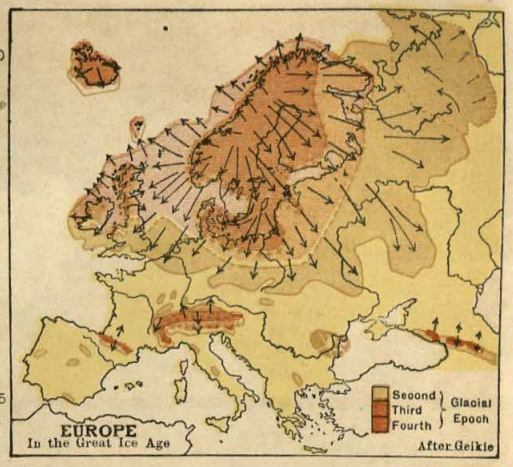

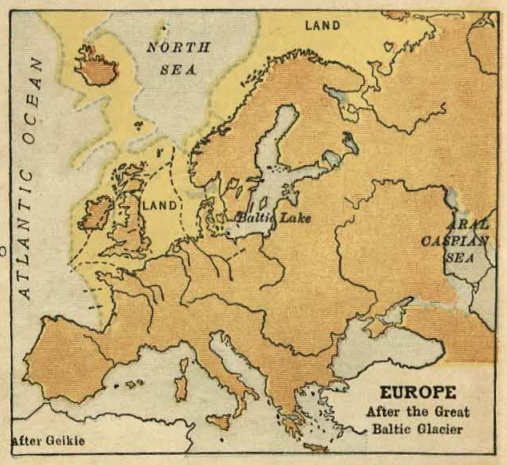

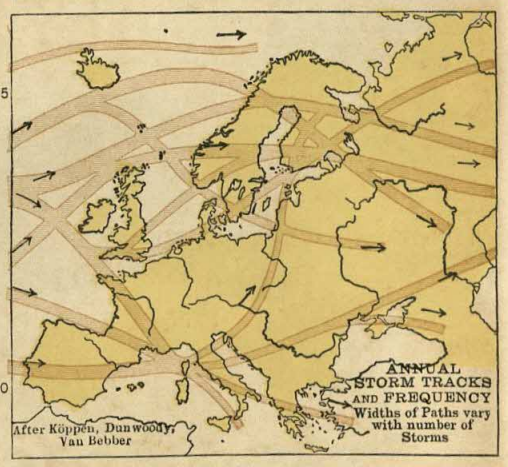

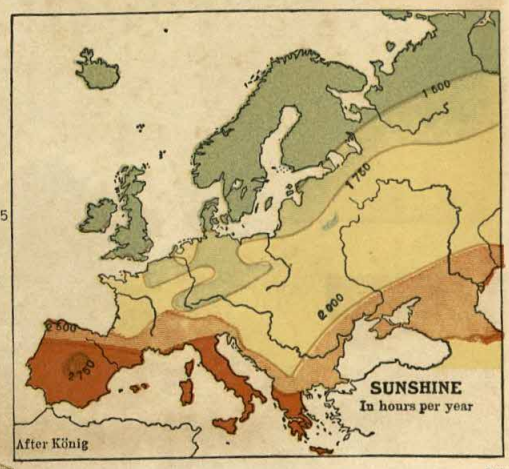

3-'53

© Rand McNally & Company, Chicago

RELIEF
Meters
Feet
Sea Level
BELOW SEA LEVEL
ARCTIC OCEAN
NORWEGIAN SEA
NORTH SEA
ICELAND
BRITISH ISLES
GREAT BRITAIN
IRELAND
SCOTLAND
NORTHERN IRELAND
THE FAEROES (Dn.)
SHETLAND IS. (Br.)
ORKNEY IS.
OUTER HEBRIDES
JAN MAYEN (Nor.)
Arctic Circle
Stockholm
Oslo
Helsinki
Riga
Gulf of Riga
Gdańsk
Kaliningrad
Kobenhavn
Glasgow
Edinburgh
Aberdeen
Newcastle
Liverpool
Manchester
Belfast
Dublin
Reykjavik

Scale 1:10 000 000; one inch to 160 miles. Conic Projection

Elevations and depressions are given in feet

GULF OF OB
KARA SEA
BARENTS SEA
WHITE SEA
BALTIC SEA
GULF OF BOTHNIA
GULF OF FINLAND
Gulf of Riga
Lake Ladoga
Lake Onega
Gulf of Dvinsk
Onega Bay
Kandalaksha Bay
Pechora Bay
Cheshskaya Bay
Baidaratskaya Bay
KOLGUEV I.
VESTNIK I.
NOVAYA ZEMLYA
VAIGACH I.
DOLGII I.
PAI-KOI RANGE
URAL MTS.
KOLA PENINSULA
KARELIA
KARELO-FINNISH S.S.R.
MURMANSK
RIBACHI PENINSULA
SÖRÖ
NORWAY
SWEDEN
FINLAND
ESTONIA
LATVIA
LITHUANIA
WHITE RUSSIA
MOSKVA (Moscow)
LENINGRAD
ARKHANGELSK
MORMOVETS
SOLOVETSKIE I.
Kotka
Helsinki
TAMPERE
TURKU
TALLINN
Riga
MINSK
SMOLENSK
VITEBSK
KALININ
YAROSLAVL
KOSTROMA
VOLOGDA
KIROV
KAZAN
CHUVASH
MARI
UDMURT
BASHKIR
MOLOTOV
SVERDLOVSK
CHELYABINSK
KURGAN
TYUMEN
OMSK
NOVOSIBIRSK
KEMEROVO
ALTAI
KIROVSK
Semiostrovskaya
Pechora
Onega
Dvina
Volga
Kama
Vyatka
Ob
Yenisei
Lena
Kolyma
Indigirka
Yana
Lena
Vilyuy
Aldan
Amur
Ussuri
Sea of Okhotsk
Sea of Japan
Bering Sea
Chukotskoe Sea
Laptev Sea
Kara Sea
Barents Sea
White Sea
Baltic Sea
Black Sea
Caspian Sea
Aral Sea
Lake Balkhash
Lake Issyk-Kul
Lake Baikal
Lake Ladoga
Lake Onega
Lake Peipus
Lake Ilmen
Lake Rybinskoe
Lake Kubenskoe
Lake Vozhe
Lake Beloe
Lake Onega
Lake Kandalaksha
Lake Imandra
Lake Inari
Lake Kitrovsk
Lake Kemijärvi
Lake Oulujärvi
Lake Kallavesi
Lake Saimaa
Lake Pielinen
Lake Inari
Lake Torne
Lake Muonio
Lake Kilpisjärvi
Lake Vättern
Lake Mälaren
Lake Vänern
Lake Siljan
Lake Ladoga
Lake Onega
Lake Peipus
Lake Ilmen
Lake Rybinskoe
Lake Kubenskoe
Lake Vozhe
Lake Beloe
Lake Onega
Lake Kandalaksha
Lake Imandra
Lake Inari
Lake Kitrovsk
Lake Kemijärvi
Lake Oulujärvi
Lake Kallavesi
Lake Saimaa
Lake Pielinen
Lake Inari
Lake Torne
Lake Muonio
Lake Kilpisjärvi
Lake Vättern
Lake Mälaren
Lake Vänern
Lake Siljan
Lake Ladoga
Lake Onega
Lake Peipus
Lake Ilmen
Lake Rybinskoe
Lake Kubenskoe
Lake Vozhe
Lake Beloe
Lake Onega
Lake Kandalaksha
Lake Imandra
Lake Inari
Lake Kitrovsk
Lake Kemijärvi
Lake Oulujärvi
Lake Kallavesi
Lake Saimaa
Lake Pielinen
Lake Inari
Lake Torne
Lake Muonio
Lake Kilpisjärvi
Lake Vättern
Lake Mälaren
Lake Vänern
Lake Siljan
Lake Ladoga
Lake Onega
Lake Peipus
Lake Ilmen
Lake Rybinskoe
Lake Kubenskoe
Lake Vozhe
Lake Beloe
Lake Onega
Lake Kandalaksha
Lake Imandra
Lake Inari
Lake Kitrovsk
Lake Kemijärvi
Lake Oulujärvi
Lake Kallavesi
Lake Saimaa
Lake Pielinen
Lake Inari
Lake Torne
Lake Muonio
Lake Kilpisjärvi
Lake Vättern
Lake Mälaren
Lake Vänern
Lake Siljan

Scale 1:10 000 000; one inch to 160 miles. Conic Projection

Elevations and depressions are given in feet

NORTH ATLANTIC OCEAN
BAY OF BISCAY
FRANCE
SPAIN
SWITZERLAND
CORSICA (Fr.)
SARDINIA
BALEARIC ISLANDS
LIGURIAN SEA
TYRRHENIAN SEA
MEDITERRANEAN
Gulf of Lions
Gulf of Genoa
Str. of Gibraltar
MOROCCO
ALGERIA (Fr.)
TUNISIA
TRIPOLITANIA
ATLAS MOUNTAINS
MIDDLE ATLAS
HIGH ATLAS
SAHARA
SOUTHERN TERRITORIES
GRAND ERG OCCIDENTAL
GRAND ERG ORIENTAL
HAMMADA EL HOMRA
Gulf of Gabes (Little Sirte)
PARIS
MADRID
BARCELONA
Lisboa
Bordeaux
Marseille
Lyon
Genova
Milano
Torino
Venezia
Firenze
ROMA
VATICAN CITY
Napoli
Palermo
Alger
Oran
Tunis
Tripoli
MALTA (Br.)
RELIEF
Meters
Feet
3 050
1 525
610
305
152.5
0
152.5
1 525
3 050
10 000
5 000
2 000
1 000
500
Sea Level
BELOW SEA LEVEL
500
5 000
10 000
© Rand McNally & Company, Chicago
Longitude West 0
Longitude East of Greenwich
Miles
Kilometers
Railroads
Caravan Routes

Scale 1:10 000 000; one inch to 160 miles. Bonne's Projection
Elevations and depressions are given in feet

© Rand McNally & Company, Chicago

Miles 0 10 20 40 60 80 100 120
Kilometers 0 20 40 80 120 160 200

Scale 1:4 000 000; one inch to 64 miles.

Conic Projection

Elevations and depressions are given in feet

ENGLAND – Central Manufacturing Region

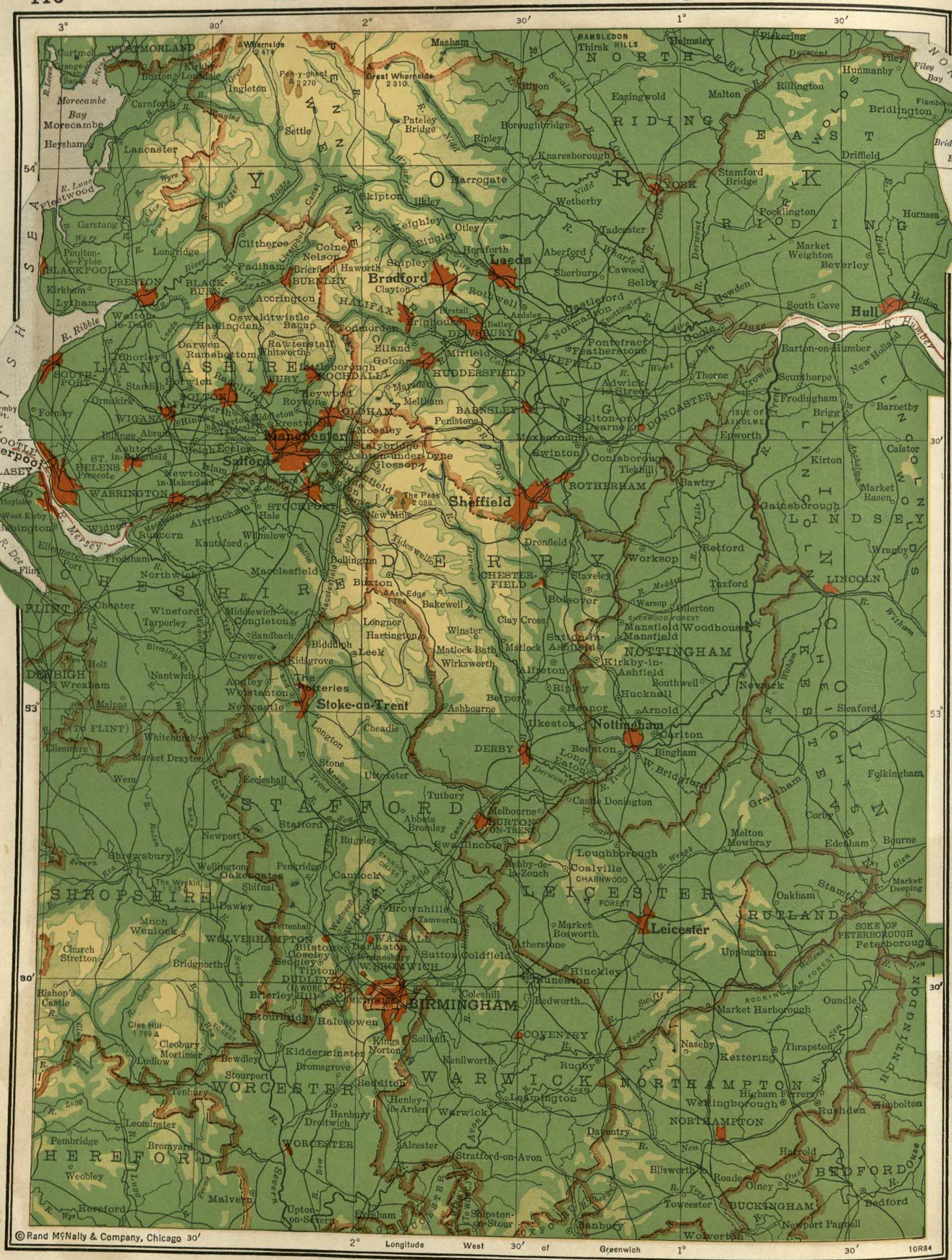

Scale 1:1 000 000; one inch to 16 miles. Sinusoidal Projection

Elevations and depressions are given in feet

Miles 0 2 4 6 8 10 12 14 16 18 20

Kilometers 0 4 8 12 16 20 24 28 32

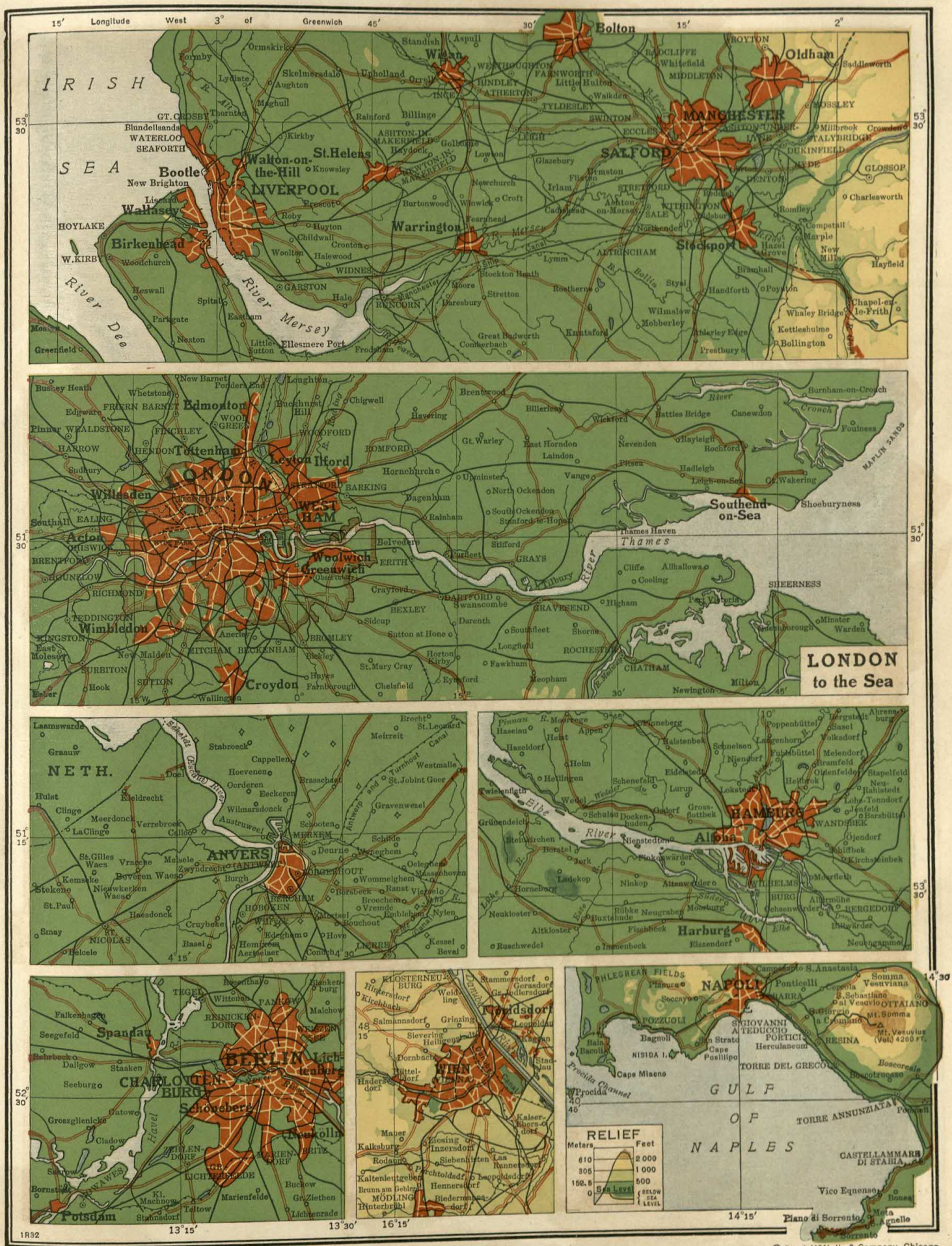

Scale 1:500 000; one inch to 8 miles

0 1 2 3 4 5 6 7 8 9 10 11 12 13 14 15 Miles
0 2 4 6 8 10 12 14 16 18 20 22 24 Kilometers

© Rand McNally & Company, Chicago

SOUTHERN SCANDINAVIA

FINLAND
KARELIA
LAKE LADOGA
GULF OF FINLAND
RUSSIAN S.F.S.R.
ESTONIA
LATVIA
LITHUANIA
WHITE RUSSIA
GULF OF RIGA
BOTHNIA
SEA OF
AHVENANMAA (ÅLAND IS.)
HIIUMAA (DAGO)
SAAREMAA (EZEL)
Helsinki (Helsingfors)
TALLINN (Reval)
TARTU (Dorpat)
Riga
Leningrad
Kaliningrad (Königsberg)
Kaliningrad Area Under Sov. Un. Administration
Lake Peipsi Chudskoe
Lake Ilmen
Lake Pskov
Lake Saima
Lake Onega
RELIEF
Meters
Feet
Sea Level
Longitude 26 East of 28 Greenwich 30
Rand McNally & Company, Chicago
Scale 1:4 000 000; one inch to 64 miles.
Elevations and depressions are given in feet
Conic Projection

Scale 1:4 000 000; one inch to 64 miles. Conic Projection
Elevations and depressions are given in feet

RELIEF
Meters
Feet
3 050
1 525
610
305
152.5
0
152.5
10 000
5 000
2 000
1 000
500
Sea Level
BELOW SEA LEVEL
500
LITHUANIA
POLAND
SOVIET UNION
WHITE RUSSIA
UKRAINE
BESSARABIA
MOLDAVIA
ROMANIA
TRANSYLVANIA
HUNGARY
SLOVAKIA
PODKARPATSKA RUS (RUTHENIA)
BOCOVINA
GALICIA
CARPATHIAN MTS.
PRIPET MARSHES
Gulf of Danzig
Kurisches Haff
Frisches Haff
WARSZAWA
Kraków
Lódź
Lvov
Wroclaw (Breslau)
Gdańsk (Danzig)
Kaliningrad (Königsberg)
KAUNAS (Kovno)
VILNYUS
MINSK
BIALYSTOK
LUBLIN
RADOM
Brest
Pinsk
Kovel
Rovno
Tarnopol
Stanislav
CHERNOVITSY
BUDAPEST
DEBRECEN
MISKOLC
KOSICE
SATU-MARE
ORADEA
CLUJ
TIMIŞOARA
SUBOTICA
HIGH TATRA MTS.
LOW TATRA MTS.
RODNEI MTS.
BIHOR MTS.
HARGHITEI MTS.
Balaton Lake
Vistula
Danube
1R55

ENGLAND
ENGLISH CHANNEL
BELGIUM
Bay of the Seine
Gulf of St. Malo
BAY OF BISCAY
Gulf of Lions
MEDITE
SPAIN
ANDORRA
CORSICA
SARDINIA
Plymouth
Portsmouth
Bordeaux
Lille
Bruxelles
PARIS
Lyon
Bilbao
Bayonne
Toulouse
Marseille
Nice
Genève
Longitude West of Greenwich
Longitude East of Greenwich
RELIEF
Meters
Feet
Sea Level
On scale of main map
Miles
Kilometers
Scale 1:4 000 000; one inch to 64 miles. Conic Projection
Elevations and depressions are given in feet

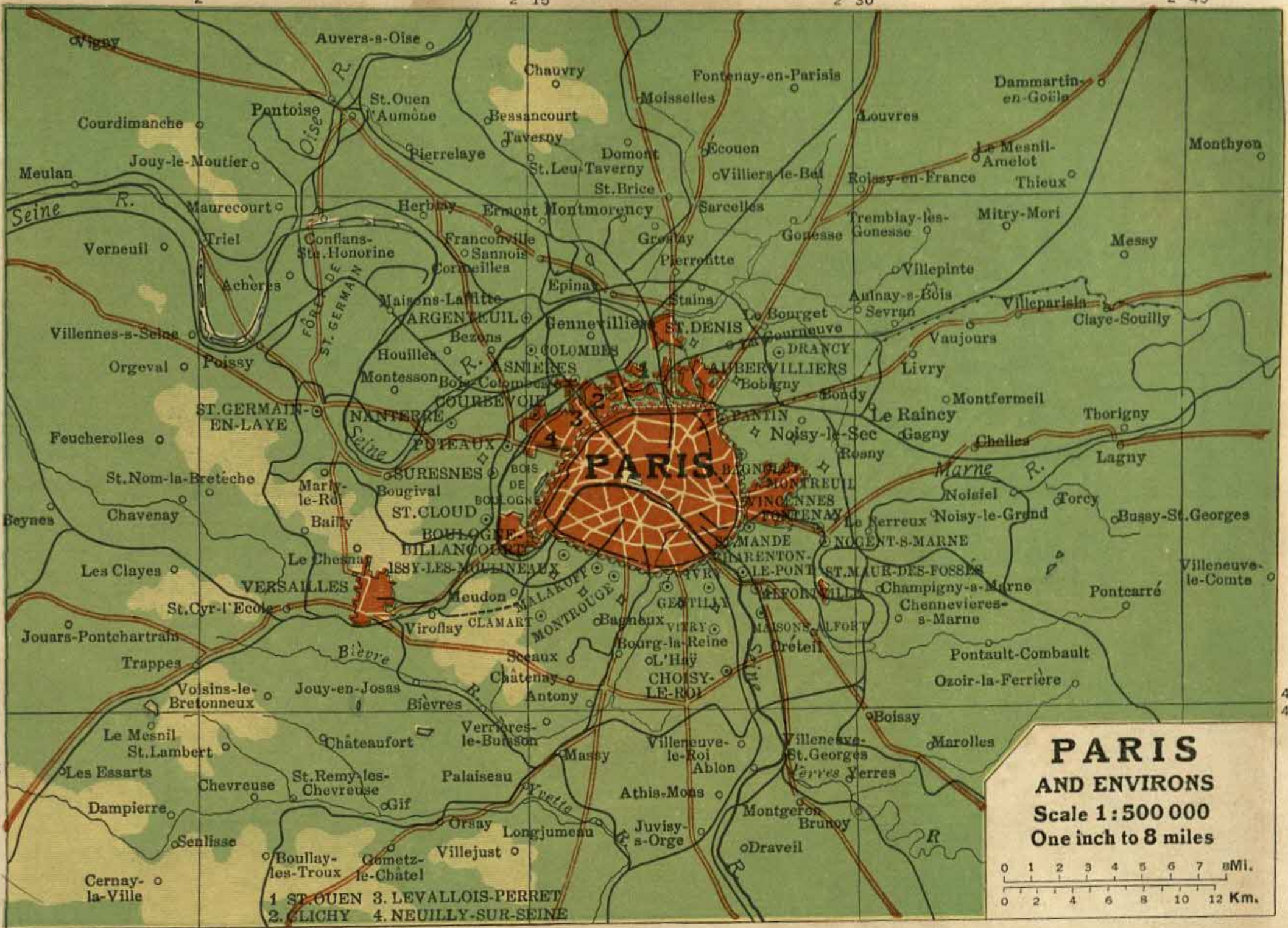

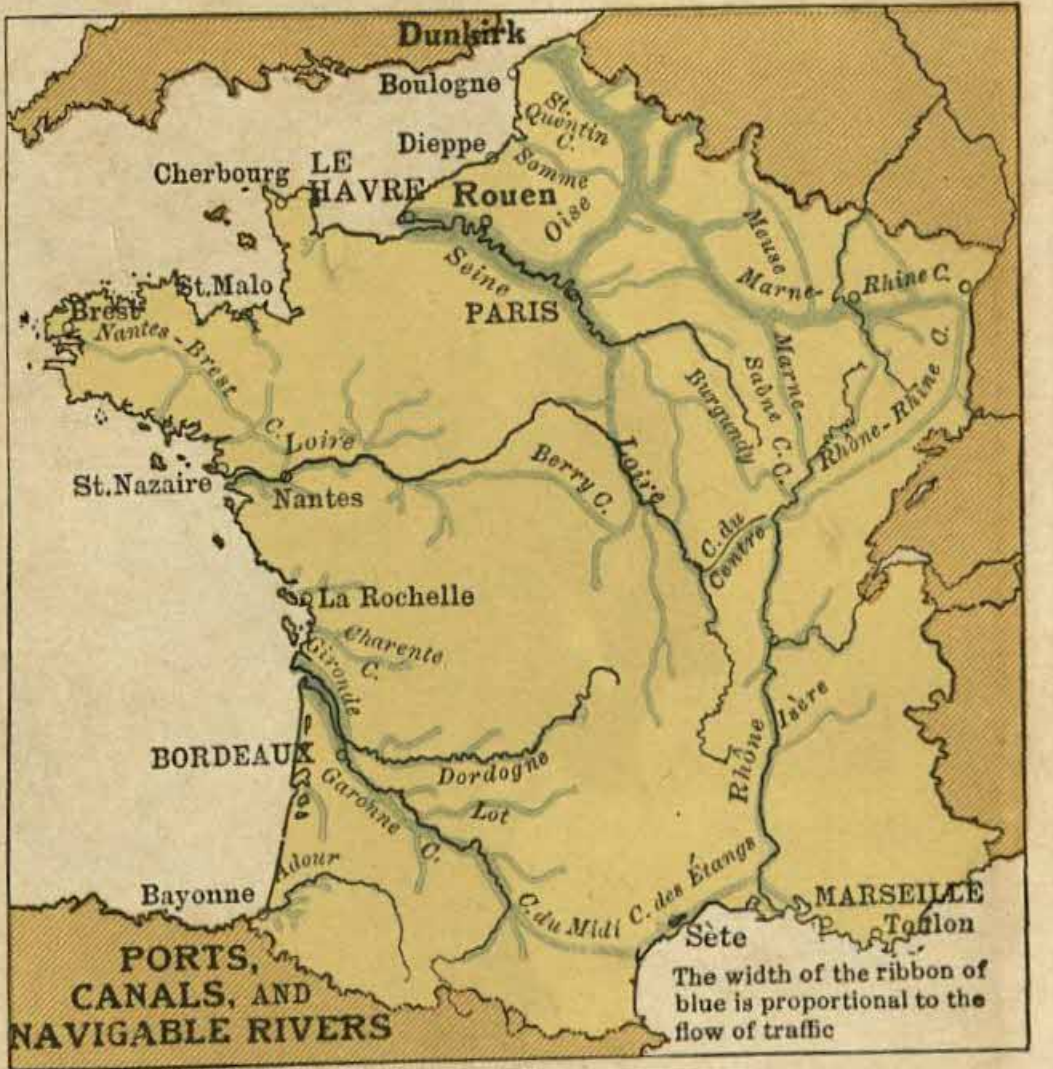

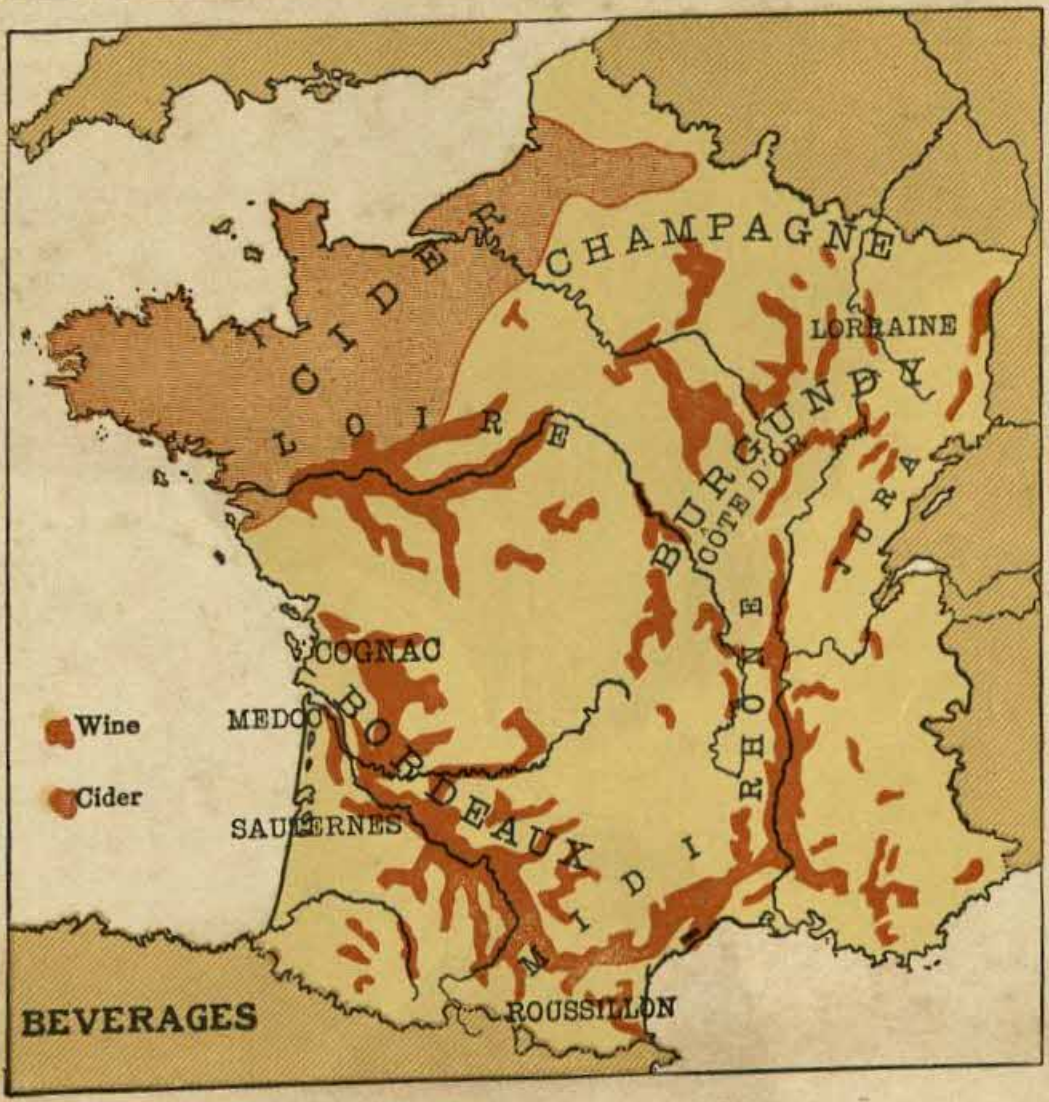

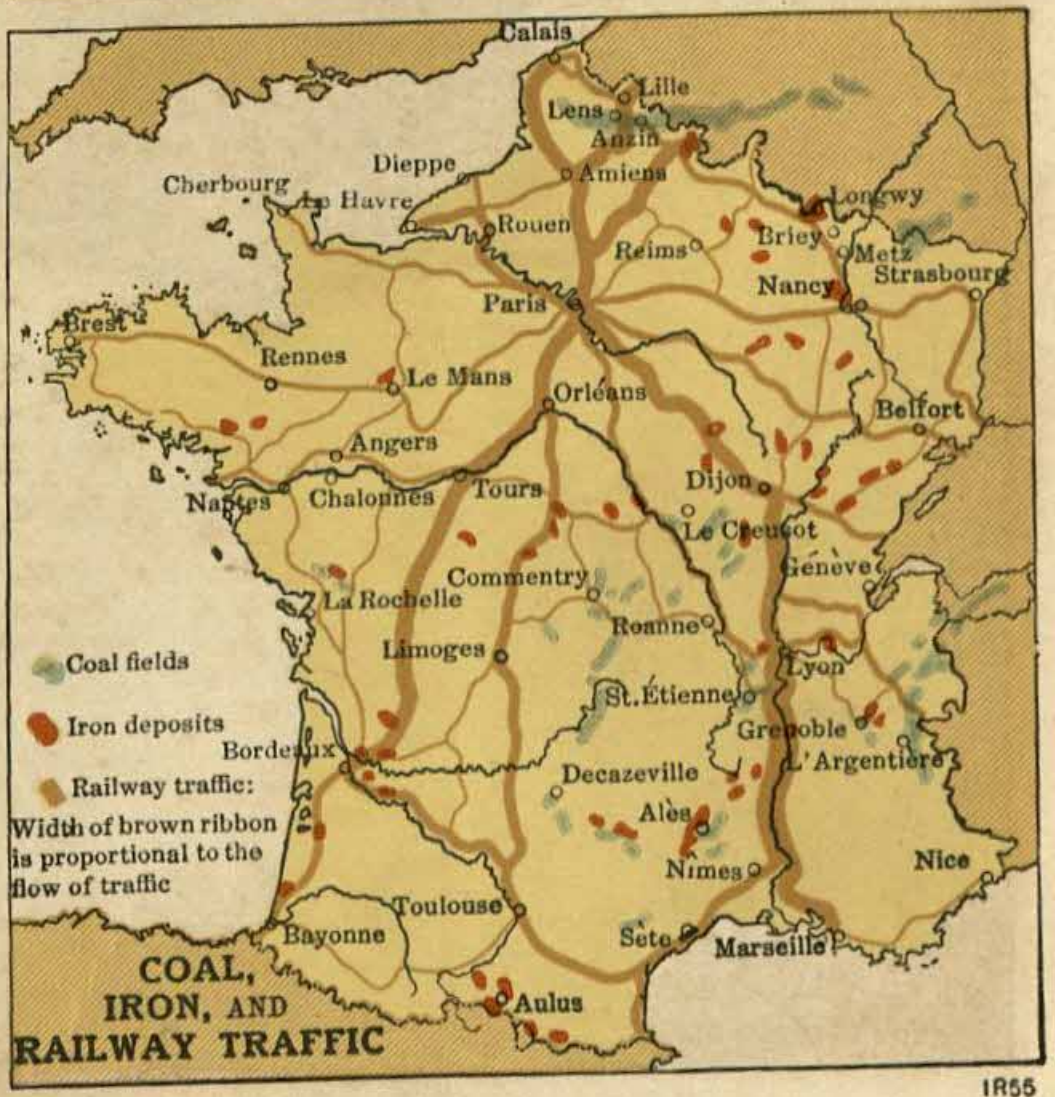

1R55

© Rand McNally & Company, Chicago

BAY OF BISCAY
ATLANTIC OCEAN
MEDITERRANEAN SEA
Strait of Gibraltar
Gulf of Cadiz
Gulf of Almeria
ASTURIAS
CANTABRIA
VASCONGADAS
NAVARRA
ARAGON
CATALONIA
BALEARIC IS.
VALENCIA
MURCIA
ALICANTE
ANDALUSIA
GRANADA
ALMERIA
CORDOBA
SEVILLA
HUELVA
CADIZ
MALAGA
EXTREMADURA
CASTILLA LA NUEVA
CASTILLA LA VIEJA
LEON
GALICIA
PORTUGAL
MINHO
TRAS OS MONTES
BEIRA
ESTREMADURA
ALEMTEJO
ALGARVE
SPAIN
MADRID
TANGIER
TANGIER (Neutral)
Ceuta
JEBALA
MOROCCO
MELILLA
ALBORAN I.
Longitude West of Greenwich
Miles
Kilometers

Scale 1:4 000 000; one inch to 64 miles. Conic Projection

Elevations and depressions are given in feet

© Rand McNally & Company, Chicago

ITALY, YUGOSLAVIA, BULGARIA,

Scale 1:4 000 000; one inch to 64 miles. Conic Projection

Elevations and depressions are given in feet

LENINGRAD
MOSKVA
(Moscow)
KALININ
(Tver)
YAROSLAVL
KOSTROMA
IVANOVO
RYAZAN
TULA
KALUGA
OREL
BRYANSK
SMOLENSK
VITEBSK
MOGILEV
MINSK
GOMEL
NOVGOROD
PSKOV
RYBINSK
VOLOGDA
Rybinskoe Res.
L. Ilmen
Lake Chudskoe (Peipsi)
Lake Pskov
L. Seliger
GULF OF FINLAND
Kronshtadt
Volga
Oka
Don
Dvina
Dnepr
Desna
Berezina
Daugava
Canal
VALDAI HILLS
ESTONIA
LATVIA
LITH.
WHITE RUSSIA
SOVIET RUSSIA
TARTU
Daugavpils
Polotsk
Orsha
Borisov
Bobruisk
Rogachev
Roslavl
Vyazma
Rzhev
Torzhok
Vishni Volochek
Kimry
Dmitrov
Klin
Serpukhov
Kolomna
Kashira
Zaraisk
Rostov
Uglich
Kineshma
Shuya
Vladimir
Elets
Efremov
Mtsensk
Bolkhov
Kozelsk
Belev
Klintsy
Starodub
Unecha
Nevel
Velikie Luki
Toropets
Opochka
Ostrov
Gatchina
Luga
Tikhvin
Cherepovets
Ustyuzhna
Vesegonsk
Bezhetsk
Krasny Kholm
Kashin
Staraya Russa
Dno
Porkhov
Narva
Valka
Volozhin
Molodechno
Rakov
Nesvizh
Slutsk
Glusk
Chervenj
Shklov
Krichev
Chausy
Klimovichi
Pochep
Trubchevsk
Kromy
Karachev
Zhizdra
Meshchovsk
Yukhnov
Medyn
Maloyaroslavets
Borovsk
Mozhaisk
Ruza
Volokolamsk
Zvenigorod
Podolsk
Bronnitsy
Egor'evsk
Noginsk
Kirzhach
Aleksandrov
Sergiev
Pereslavl-Zalesski
Yur'ev
Suzdal
Kovrov
Vyazniki
Gus
Kasimov
Spassk
Mikhailov
Skopin
Ryazhsk
Ranenburg
Dankov
Lebedyan
Efremov
Venev
Aleksin
Tarusa
Odoev
Chern
Novosil
Livny
Maloarkhangelsk
Dmitrovsk
Sevsk
Sychevka
Gzhatsk
Bely
Dukhovshchina
Yartsev
Demidov
Surazh
Gorodok
Lepel
Senno
Tolochin
Bobr
Berezino
Sebezh
Rezekne
Ludza
Dagda
Kraslava
Dvinsk
Drissa
Disna
Glubokoe
Dokshitsy
Vileika

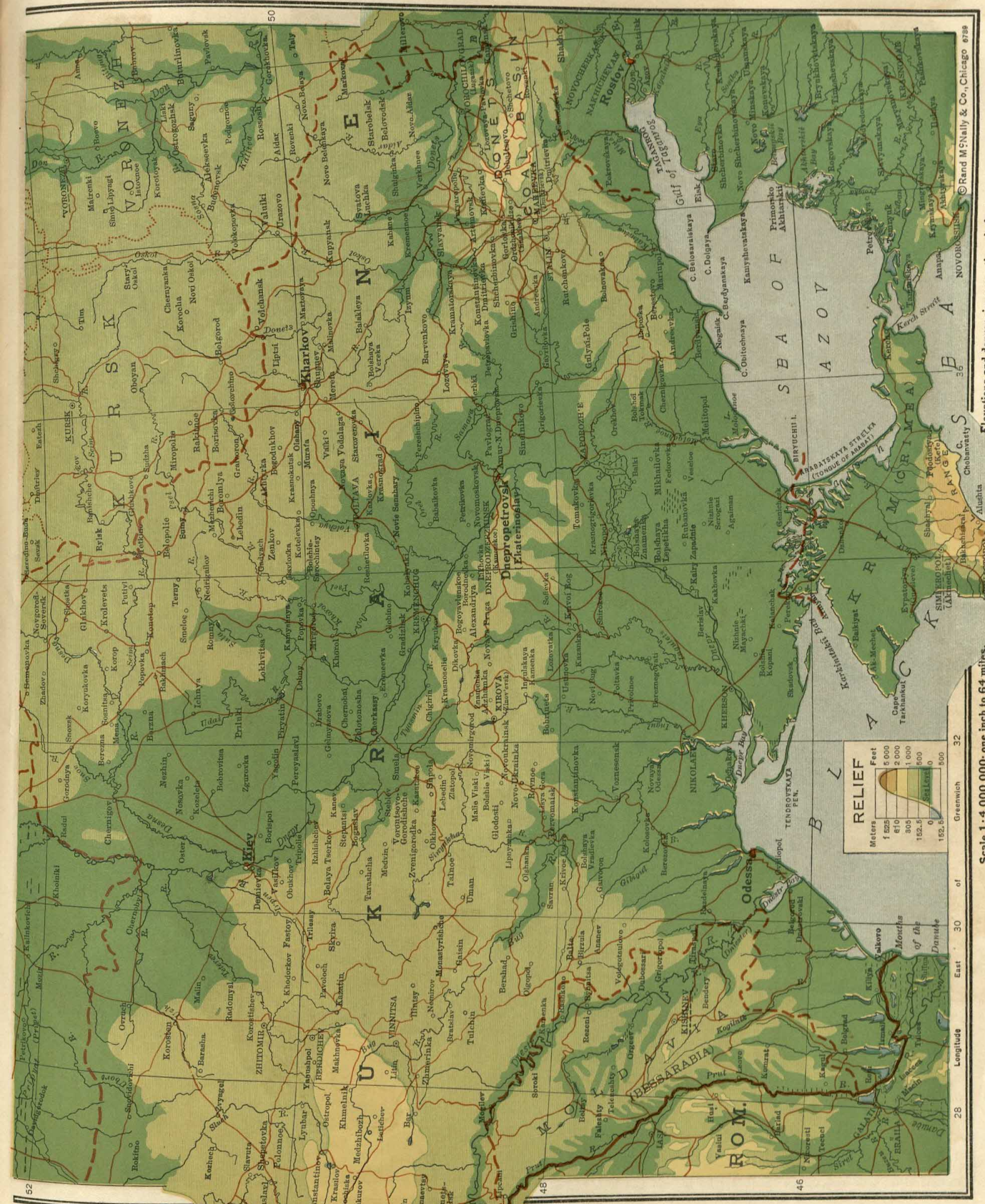
Kiev
Kharkov
Odessa
Rostov
Dnepropetrovsk
(Ekaterinoslav)
Sevastopol
Kishinev
Taganrog
Gulf of Finland
SEA OF AZOV
BLACK SEA
CRIMEA
DONETS COAL BASIN
KURSK MAGNETIC ANOMALY
BESSARABIA
RELIEF
Meters
Feet
5 000
2 000
1 000
500
Sea Level
0
500
Longitude East of Greenwich
Scale 1:4 000 000; one inch to 64 miles.
Conic Projection
Elevations and depressions are given in feet.
Miles
Kilometers
©Rand McNally & Co., Chicago

Scale 1 : 40 000 000; one inch to 630 miles. Lambert's Azimuthal, Equal Area Projection

Elevations and depressions are given in feet

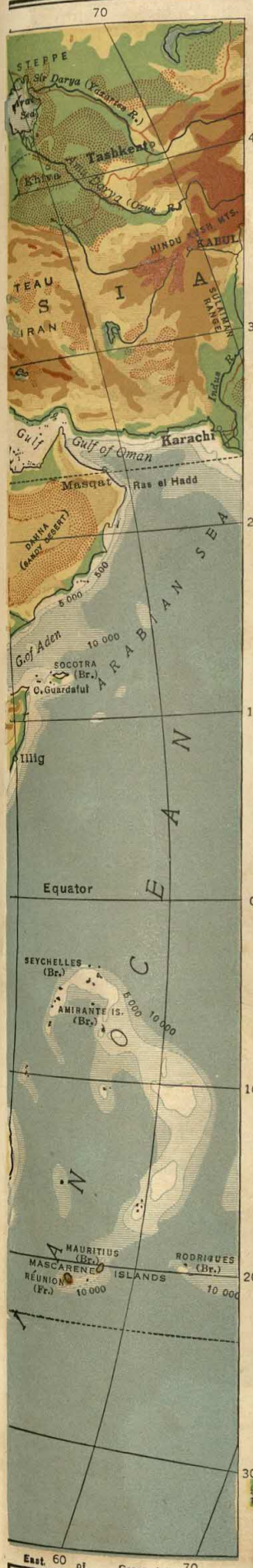
Tashkent
Khiva
Sir Darya (Yaxartes R.)
Amu Darya (Oxus R.)
HINDU KUSH MTS.
KABUL
SULTAN RANGE
Indus R.
Karachi
Gulf of Oman
Mascat
Ras el Hadd
DAHNA (SANDY DESERT)
G. of Aden
SOCOTRA (Br.)
C. Guardafui
ARABIAN SEA
Illig
Equator
SEYCHELLES (Br.)
AMIRANTE IS. (Br.)
MAURITIUS (Br.)
MASCARENE ISLANDS
RÉUNION (Fr.)
RODRIGUES (Br.)
East of Greenwich

Longitude West of Greenwich
SPAIN
Los Barrios
San Roque
LA LINEA
Zahara
CADIZ
Gibraltar
Neut. Ground
GIBRALTAR (Br.)
Bay of Algeciras
Gt. Europa
Sierra del Pena
Algeciras
C. Camarinal
Pt. Carnero
Pt. Acebuche
Tarifa
Pt. Marroqui
Strait of Gibraltar
PEREJIL
Pt. Leona
Pt. Cires
Pt. Almina
Ceuta (Province of Cádiz)
Pt. Alboasa
Pt. Alcazar
Pt. Malabata
C. Spartel
B. of Tangier
El Menar
TANGIER
INTERNATIONAL ZONE
MOROCCO
Melusa
Uad Zaryon
Sguennia
Mt. Negro
C. Negro
Scale 1: 1 000 000

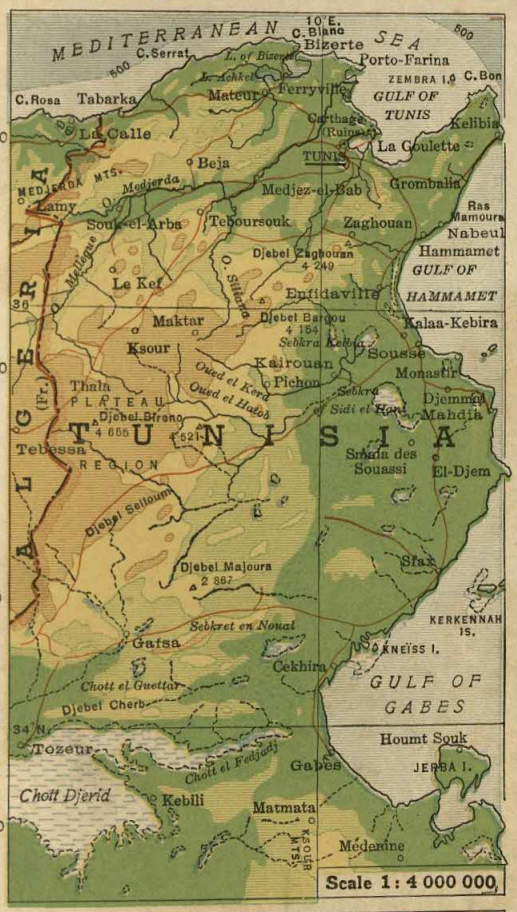
MEDITERRANEAN SEA
C. Blanc
Bizerte
C. Serrat
L. of Bizerte
L. Achkel
Porto-Farina
ZEMBRA I.
C. Bon
C. Rosa
Tabarka
Mateur
Ferryville
GULF OF TUNIS
Carthage (Ruins)
Kelibia
La Calle
TUNIS
La Goulette
Beja
MEDJERDA MTS.
Medjerda
Medjez-el-Bab
Grombalia
Lamy
Souk-el-Arba
Teboursouk
Zaghouan
Ras Mamoura
Nabeul
Djebel Zaghouan 4 249
Hammamet
GULF OF HAMMAMET
Le Kef
Enfidaville
Djebel Bargou 4 154
Kalaa-Kebira
Maktar
Sebkra Kelbia
Ksour
Sousse
Kairouan
Monastir
Pichon
Thala
Oued el Kerd
Oued el Hadob
Sebkra Sidi el Hani
Djemmal
Mahdia
PLATEAU
Djebel Bireno 4 655
TUNISIA
Tebessa
REGION
Sfaxa des Souassi
El-Djem
Djebel Seltoum
Djebel Majoura 2 867
Sfax
KERKENNAH IS.
KNEÏSS I.
Sebkret en Noual
Gafsa
Cekhira
GULF OF GABES
Chott el Guettar
Djebel Cherb
Tozeur
Houmt Souk
JERBA I.
Chott el Fedjadj
Gabes
Chott Djerid
Kebili
Matmata
Médenine
Scale 1: 4 000 000

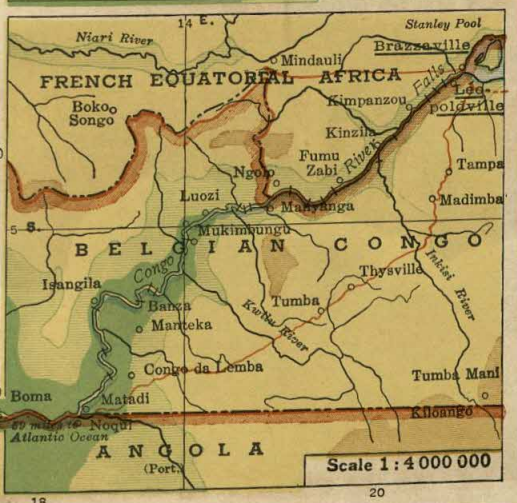
Niari River
Stanley Pool
Brazzaville
Mindauli
FRENCH EQUATORIAL AFRICA
Falls
Leopoldville
Boko Songo
Kimpanzou
Kinzila
Fumu Zabi
Ngolo
Tampa
Luozi
Matadi
Madimba
Mukimbungo
BELGIAN CONGO
Congo
Thysville
Isangila
Tumba
Kwilu River
Inkisi River
Banza Manteka
Congo da Lemba
Tumba Mani
Boma
Matadi
Kikongo
Noqui
Atlantic Ocean
ANGOLA (Port.)
Scale 1: 4 000 000

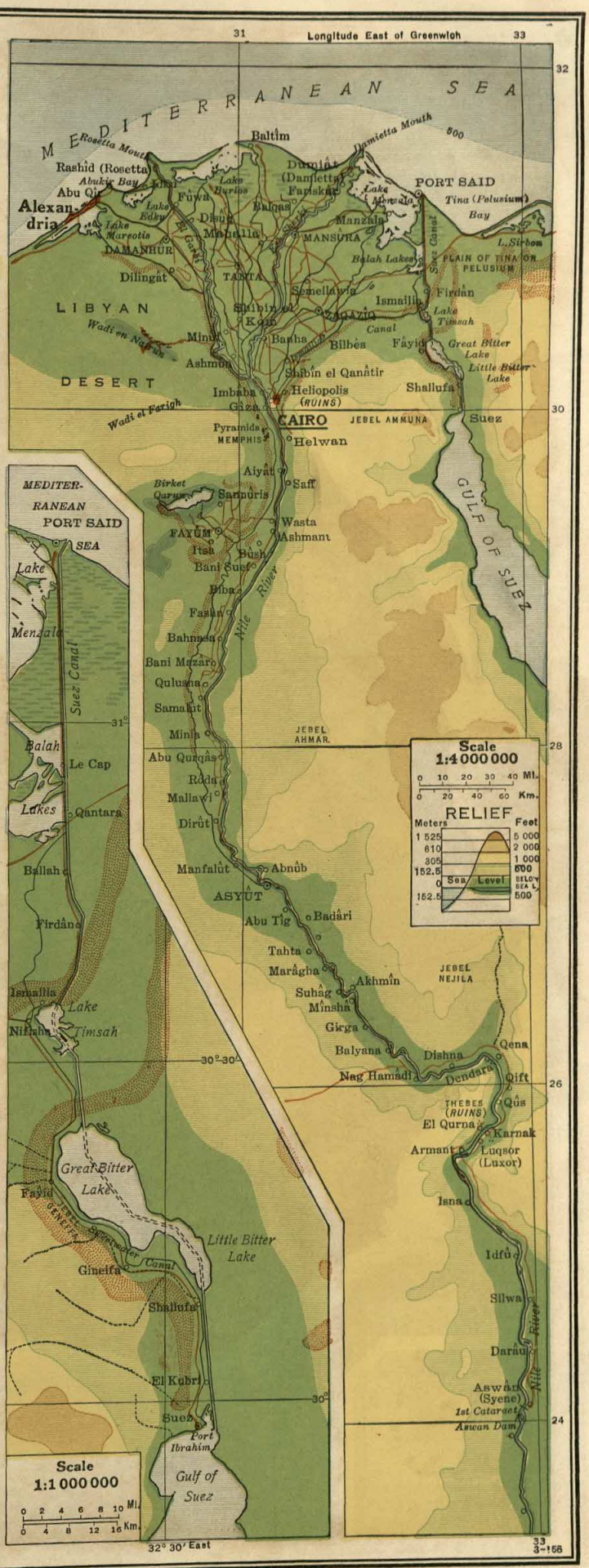
Longitude East of Greenwich
MEDITERRANEAN SEA
Rosetta Mouth
Baltim
Damietta Mouth
Rashid (Rosetta)
Abukir Bay
Damiat (Damietta)
Fariskur
PORT SAID
Tina (Pelusium) Bay
Abu Qir
Alexandria
Lake Edku
Lake Burlos
Balqas
Lake Menzala
Manzala
Lake Marotis
DAMANHUR
Mahalla
MANSURA
Suez Canal
L. Sirbon
Bahr el Baqar
Balah Lakes
PLAIN OF TINA OR PELUSIUM
Dilingat
TANTA
Semellawin
Ismailia
Firdân
LIBYAN DESERT
Wadi en Natrun
Shibin el Kom
ZAGAZIG
Lake Timsah
Minuf
Barnha
Bilbés
Fâyid
Great Bitter Lake
Little Bitter Lake
Ashmûn
Shibin el Qanâtir
Shallufa
Imbaba
Heliopolis (RUINS)
Wadi el Fariah
Gîza
CAIRO
JEBEL AMMUNA
Suez
Pyramids
MEMPHIS
Helwan
Aiyât
Saff
Birket Qarun
Sannuris
Wasta
FAYUM
Ashmant
Itsa
Bush
Bani Suef
Biba
Fashn
Bahnasa
Bani Mazâr
Qulusna
Samalut
Minia
JEBEL AHMAR
Abu Qurqâs
Râda
Mallawi
Dirût
Manfalût
Abnûb
ASYÛT
Abu Tig
Badâri
Tahta
Marâgha
Akhmîn
Suhâg
Mînsha
Girga
Balyana
Dishna
Qena
Nag Hamâdi
Dendara
Qift
THEBES (RUINS)
Qûs
El Qurna
Karnak
Armant
Luqsor (Luxor)
Isna
Idfû
Silwa
Darâu
Aswân (Syene)
1st Cataract
Aswan Dam
Nile River
GULF OF SUEZ
MEDITERRANEAN SEA
PORT SAID
Lake Menzala
Suez Canal
Balah
Le Cap
Lakes
Qantara
Ballah
Firdâne
Ismailia
Lake Timsah
Nifisha
Great Bitter Lake
Fayid
Little Bitter Lake
Gineifa
Shallufa
El Kubri
Suez
Port Ibrahim
Gulf of Suez
Scale 1:4 000 000
Scale 1:1 000 000
RELIEF
Meters
Feet
Sea Level
32° 30′ East

AFRICA—

SPAIN
CÁDIZ
Str. of Gibraltar
TANGIER (Neutral)
Gibraltar (Br.)
Ceuta
Tetuan
Melilla
Larache
Ouezzan
Port-Lyautey (Kenitra)
Rabat
Sale
FES
Meknes
CASABLANCA
Azemmour
Mazagan
Safi (Asfi)
Mogador (Es Suweira)
MARRAKECH
Tizi-n-Tanjout
Agadir
Taroudant
Tiznit
Sidi Ifni (Sp. W. Af.)
MOROCCO
ATLAS MOUNTAINS
ALGERIA
Oran
Mostaganem
Orléansville
Cherchel
Alger (Algiers)
Dellys
Port-Gueydon
Bougie
Collo
Philippeville
BONE
Bizerte
TUNIS
Cap Bon
Nabeul
Zaghouan
Sousse
Kairouan
TUNISIA
Gulf of Gabes
Gafsa
Biskra
Tebessa
Bône
Guelma
Ain Beida
CONSTANTINE
Setif
Mila
Tizi-Ouzou
M'sila
Bou Saada
Batna
Tiaret
Relizane
Mascara
Sidi-bel Abbes
Saida
Tlemcen
Nemours
Beni Saf
Oudjda
Taza
Aflou
Laghouat (Fr.)
Djelfa
El Oued
Touggourt
Biskra
Chott Djerid
Chott Melrir
Ghardaïa
Ouargla
Ft. Lallemand
Ain-Sefra
Figuig
Bou-Denib
Colomb-Béchar
Igli
Beni Abbes
Tabelbalt Oasis
GRAND ERG OCCIDENTAL
GRAND ERG ORIENTAL
El-Golea
Ft. MacMahon
Timimoun
Ilaci Inifel (Ft. Delisle)
SOUTHERN TERRITORIES
TADEMAIT PLATEAU
Gadames
HAMMADA (RED STONY)
Ft. Flatters
Adrar
Tindouf
TOUAT
In-Salah
Tsouirlit
Chenachane
TIDIKELT
ADJJER (TASSILI) PLATEAU
Ft. Polignac
Ft. Charlet
Ft. Laperrine
Mt. Tahat 9 842
AHAGGAR MTS.
Tamanrasset
Timmissao
In-Zize
Ouallen
TANEZROUFT
Tarhmanant (Well)
Kaar Smeili
Taoudenni Oasis
EL DJOUF DESERT (SALT DESERT)
SAHARA
(TRIBES)
In-Azaoua
ADRAR
Iferouane
Tamgak Mts. 5 905
AIR (ASBEN)
Aguellal
Baguezane Mts. 4 593
Agadez
Kidal
Mabrouk
Araouan
Chinguetti
Atar
Port-Étienne
Cape Blanco
C. Arguin
Cape Mirik
Villa Cisneros
Tropic of Cancer
SPANISH SAHARA
RIO DE ORO
SAGUIA HAMRA
MOROCCO S. ZONE
Villa Bens
Cape Bojador
CANARY ISLANDS (Sp.)
PALMA
TENERIFE
STA. CRUZ DE TENERIFE
GOMERA
FERRO
San Sebastian
LAS PALMAS
GRAN CANARIA
LANZAROTE
Cape Noun
FUERTEVENTURA
C. Yubi
MADEIRA
PORTO SANTO I.
MADEIRA I.
Funchal
ISLANDS (Port.)
AZORES (Port.)
Same scale as main map
GRACIOSA I.
TERCEIRA I.
FAYAL I.
PICO I.
SÃO JORGE I.
SÃO MIGUEL I.
Ponta Delgada
STA. MARIA I.
CORVO I.
FLORES I.
ATLANTIC OCEAN
WEST AFRICA
MAURITANIA
Tidjikdja
Boudjimit
Aleg
Kaedi
Port-Dauphin
St. Louis
Podor
Senegal
Diourbel
Matam
M'Bout
Louga
Linguère
Saint-Louis
Cap Vert
Dakar
Bakel
Kayes
Tambacounda
Bathurst
GAMBIA (Br.)
Bafoulabé
Bafoulé
Kita
Bamako
Koulikoro
Niafunké
Tombouctou (Timbuktu)
L. Faguibine
Bamba
Bourem
Gao
Goundam
Néma
Oualata
Kiffa
Nioro
Goumbou
Nara
Sokolo
Nyasso
Mopti
Bandiagara
Djenné
Ouahigouya
Kaya
Ziguinchor
Bissau
BISSAGO IS.
PORTUGUESE GUINEA
Gabú
Koumba
FOUTA DJALON
Labé MTS.
Boke
Boffa
Kindia
Faranah
Kouroussa
Siguiri
Kankan
Conakry
Pamalaba
Kissidougou
Beyla
Odienne
Korhogo
Bougouni
Sikasso
Koutiala
Ségou
Djenné
Niger River
Bani River
Black Volta
Bobo-Dioulasso
Gaoua
Dédougou
Ouagadougou
Koudougou
Tenkodogo
Fada N'Gourma
Kandi
Karimama
Ilo
Dori
Tillabéry
Niamey
Say
Dosso
Tahoua
Madaoua
Tessaoua
Maradi
Zinder
Goure
Agadez
Nguru
Yobe
Gorgéram
Katsina
Hadejia
Gwando
Gusau
Gaya
Sokoto
Bakwa
SOKOTO
KANO
NORTHERN PROVINCES
Zaria
Kaduna
BAUCHI
Kontagora
Zungeru
Minna
Jos
Yola
Freetown
SIERRA LEONE (Br.)
Banthe
Robertsport
Monrovia
Buchanan
River Cess
Kolahun
Bendembu
Segueia
Mt. Nimba 5 033
Bouake
Bouake
Bonduku
Bondoukou
Dabakala
Kong
Bouna
Bole
Tamale
Yendi
Gambaga
Sansanne-Mango
Kouande
Parakou
Sokode
Atakpame
Savalou
Oyo
Ogbomosho
Ilorin
Jebba
Lokoja
Bida
Kemi
Earo
Sapele
Warri
Benin
Asaba
Onitsha
Owerri
Port Harcourt
Bonny
Calabar
Udeni
Ibi
Itobe
Idah
Enugu
Katsina Ala
Gashiga
Mamfe
Bamenda
Fumban
Duchang
Douala
Victoria
Rio del Rey
Santa Isabel
FERNANDO PO (Part of Sp. Guinea)
Akassa
Brass
Kribi
Ebolowa
Lolo
Campo
Bata
RIO MUNI
SPANISH GUINEA
Gulf of Biafra
PRINCIPE I. (Port.)
SÃO THOMÉ (Port.)
São Thomé
Libreville
Makokou
Oyem
Yaoundé
Eséka
Douala
Cameroon Mts.
Nyong
Yola
ADAMAWA
Gaoua
Kontcha
CAMEROON (British Mandate)
NORTHERN TERRITORIES
GOLD COAST
ASHANTI
Kumasi
Kintampo
Sekondi
Takoradi
Cape Coast
C. Three Points
Axim
Wineba
Salpond
Accra
Ada
Keta
Lomé
Cotonou
Porto-Novo
Lagos
Forcados
Bight of Benin
Grand-Popo
Oddah
Abeokuta
Ibadan
SOUTHERN PROVINCES
NIGERIA
(Brit. Prot.)
FRENCH GUINEA
IVORY COAST (Fr.)
Abidjan
Bingerville
Tarkwa
Grand Lahou
Grand Bassam
Assinie
Tabou
Harper (Cape Palmas)
Greenville
LIBERIA
Taoulo
Nama
Karnadu
Bonoro
Robertsport
SANTO ANTÃO I.
SÃO VICENTE I.
SAL I.
Pto. Grande
SÃO NICOLAU I.
BOAVISTA I.
SÃO THIAGO I.
MAIO I.
FOGO I.
Praia
CAPE VERDE IS. (Port.)
Same scale as main map
GULF OF GUINEA
Railroads
Caravan Routes
© Rand McNally & Company, Chicago
Longitude West of Greenwich
Longitude East of Greenwich
0 50 100 200 300 400 500 Miles
0 100 200 400 600 800 Kilometers
Scale 1:16 000 000; one inch to
Elevations and depressions

250 miles. Sinusoidal Projection

are given in feet

Continued on pages 132-133
FRENCH EQUATORIAL AFRICA
BELGIAN CONGO
UGANDA PROT.
TANGANYIKA TERRITORY
CABINDA (Angola) (Port.)
ANGOLA
(PORT. W. AFR.) BENGUELA
LUANDA
LUNDA
KATANGA
NORTHERN RHODESIA
BAROTSELAND
SOUTHERN RHODESIA
MOZAMBIQUE (Portuguese East Africa)
SOUTH WEST AFRICA
AMBOLAND
DAMARALAND
NAMALAND
BECHUANALAND (British Protectorate)
KALAHARI DESERT
TRANSVAAL
ORANGE FREE STATE
NATAL
ZULULAND
SWAZILAND (Br.)
BASUTOLAND (Br.)
UNION OF SOUTH AFRICA
CAPE OF GOOD HOPE
ATLANTIC OCEAN
INDIAN OCEAN
Tropic of Capricorn
Longitude East of Greenwich
RELIEF
Meters
Feet
Sea Level
© Rand McNally & Company, Chicago
Miles
Kilometers
Scale 1:16 000 000; one inch to
Elevations and depressions

250 miles. Sinusoidal Projection

are given in feet

0 200 400 600 800 1000 Miles
0 400 800 1200 1600 Kilometers

Scale 1:40 000 000; One inch to 630 miles. Lambert's Azimuthal, Equal Area Projection
Elevations and depressions are given in feet

Scale 1 : 4 000 000
One inch to 64 miles

0 10 20 30 40 50 60 Miles
0 20 40 60 80 100 Km.

RELIEF

Meters — Feet
1 525 — 5 000
610 — 2 000
305 — 1 000
152.5 — 500
0 — Sea Level — BELOW SEA LEVEL
152.5 — 500
1 525 — 5 000

Longitude East of Greenwich

Scale 1 : 4 000 000

Longitude East of Greenwich

Scale 1: 4 000 000

Longitude East of Greenwich

3-'56

Continued on pages 105 140

Miles 0 50 100 200 300 400 500
Kilometers 0 100 200 400 600 800

Scale 1:16 000 000; one inch to

Elevations and depressions

250 miles. Conic Projection

are given in feet

Railways

Caravan Routes

Scale 1 : 16 000 000; one inch to

Elevations and depressions

Continued on pages 138-139
Scale 1:40 000 000
INDIA – Political
(Before 1937)
British Provinces
Indian States and Agencies
One inch to 64 miles
0 8 16 24 32 40 Miles
0 16 32 48 64 Kms.
One inch to 16 miles
0 2 4 6 Mi.
0 2 4 6 8 10 Km
Same scale as main map
Continued on pages 142-143, 150-151
AFGHANISTAN
PAKISTAN
KASHMIR
TIBET
CHINA
NEPAL
BHUTAN
SIAM
BURMA
ASSAM
BENGAL
BIHAR
UNITED PROVS.
PUNJAB
BALUCHISTAN AGENCY
RAJPUTANA AGENCY
CENTRAL PROVINCES
HYDERABAD
MYSORE
MADRAS
BOMBAY
CEYLON
ARABIAN SEA
BAY OF BENGAL
TRANS-HIMALAYAS
KARAKORUM
KARACHI
Mouths of the Ganges
Mouths of the Irrawaddy
Rangoon
Madras
Colombo
Same scale as main map
250 miles. Polyconic projection
are given in feet

0	50	100	200	300	400	500 Miles
0	100	200	400	600	800 Kilometers	

Railways
Caravan routes

Scale 1 : 16 000 000; one inch to
Elevations and depressions

SEA OF OKHOTSK
SAKHALIN (Sov. Un.)
KURIL ISLANDS
HOKKAIDO
SEA OF JAPAN
KOREA (CHOSEN)
HONSHU
TOKYO
Yokohama
KYOTO
OSAKA
Kobe
Nagoya
SHIKOKU
KYUSHU
Nagasaki
Fukuoka
PACIFIC OCEAN
NORTH PACIFIC OCEAN
YELLOW SEA
EAST CHINA SEA
SOUTH CHINA SEA
Gulf of Pohai
Korea Str.
Formosa Strait
FORMOSA (TAIWAN)
Taipei
MANCHURIA
Harbin (Pinkiang)
Mukden (Shenyang)
VLADIVOSTOK
KHABAROVSK
TIENTSIN
Peiping (Pekin)
SHANGHAI
Nanking
Hangchow
Canton
Kowloon
Victoria
HONG KONG
MACAU (Port.)
Amoy
Foochow
Dairen
Lushun (Port Arthur)
Keijo
Kyongsong (Seoul)
PUSAN
RELIEF
Meters
Feet
Sea Level
BELOW SEA LEVEL
3 050
1 525
610
305
152.5
0
152.5
1 525
3 050
6 100
10 000
5 000
2 000
1 000
500
500
5 000
10 000
20 000
Whangpu
Putung
FRENCH
SETTLEMENT
Scale 1:250 000
121°30′
31° 10′
110
115
120
125
130
135
140
145
150
45
40
35
30
25

PART OF SOUTHERN

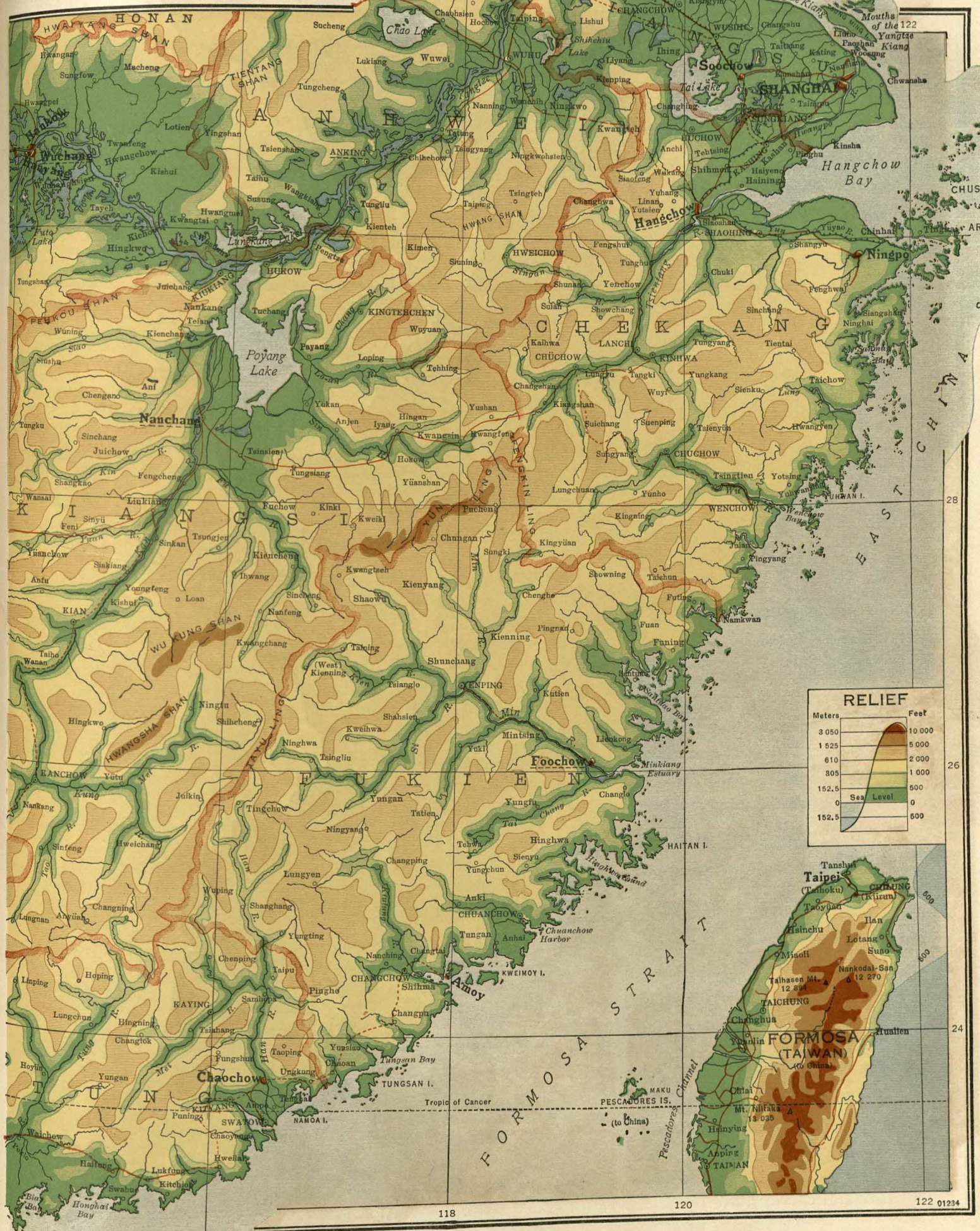

Scale 1:4 000 000; one inch to 64 miles. Conic Projection

Elevations and depressions are given in feet

PART OF EASTERN

Scale 1:4 000 000; one inch to 64 miles. Conic Projection

Elevations and depressions are given in feet

KOREA AND JAPAN

Scale 1:10 000 000; one inch to 160 miles. Bonne's Equal Area Projection

Elevations and depressions are given in feet

KOREA
(CHOSEN)
SEA OF JAPAN
NORTH PACIFIC OCEAN
HONSHU
SHIKOKU
KYUSHU
TOTOMI SEA
KUMANO SEA
TOSA SEA
Kii Channel
Bungo Strait
Korea Strait
Tsushima Strait
Osumi (Van Diemen) Strait
Ariake Bay
Osaka Bay
Ise Bay
Wakasa Bay
Toyama Bay
Suruga Bay
Tokyo Bay
Sagami Sea
Uraga Strait
TOKYO
Yokohama
OSAKA
Kyoto
Kobe
NAGOYA
SAPPORO
FUKUOKA
KAGOSHIMA
NAGASAKI
KUMAMOTO
Scale 1:4 000 000; one inch to 64 miles.
Conic Projection
Elevations and depressions are given in feet
Scale 1:1 000 000
1 inch to 16 miles
Scale 1:1 000 000
135° East Longitude
RELIEF
Meters
Feet
Sea Level
© Rand McNally & Company, Chicago

Scale 1 : 16 000 000; one inch to

Elevations and depressions

250 miles. Polyconic Projection

are given in feet

P A C I F I C
O C E A N
S O U T H
C H I N A
S E A
L U Z O N
RELIEF
Feet
Meters
Sea Level
Bashi Channel
BATAN ISLANDS
Balintang Channel
BABUYAN ISLANDS
Same scale as main map
BABUYAN I.
CALAYAN I.
CATANDUANES I.
POLILLO IS.
MINDORO
MARINDUQUE I.
SAMAR
SIBUYAN SEA

Scale 1:4 000 000: one inch to 64 miles. Sinusoidal Projection
Elevations and depressions are given in feet
© Rand McNally & Company, Chicago
SULU SEA
MINDANAO SEA
CELEBES SEA
MORO GULF
SULU ARCHIPELAGO
VISAYAN SEA
CAMOTES SEA
SAMAR SEA
LEYTE GULF
DAVAO GULF
PANAY GULF
ILLANA BAY
MINDANAO
PALAWAN
NEGROS
PANAY
CEBU
BOHOL
LEYTE
SAMAR
NORTH BORNEO
BASILAN
SIQUIJOR I.
CAMIGUIN I.
CAGAYAN IS.
CAGAYAN SULU I.
CUYO IS.
TAWITAWI GROUP
PANGUTARANG GROUP
SAMALES GROUP
TAPUL GROUP
BALABAC I.
Balabac Strait
Basilan Strait
Cuyo East Pass
Cuyo West Pass
Mt. Apo (Vol.) 9610
Mt. Malindang 8586
Puerto Princesa
Zamboanga
Davao
Cotabato
Iloilo
Dumaguete
Sandakan
Miles
Kilometers

PACIFIC

Goode's Homolosine Equal Area Projection.

Scale 1:50 000 000; One inch to 800 miles Elevations and depressions are given in feet

SOUTH PACIFIC OCEAN
TASMAN
NORTH ISLAND
North Cape
C. Maria van Diemen
THREE KINGS IS.
POOR KNIGHTS IS.
CAVALLI IS.
GREAT BARRIER I.
LITTLE BARRIER I.
Hauraki Gulf
Firth of Thames
Auckland
Hamilton
Cambridge
Rotorua
Lake Taupo
Bay of Plenty
WHITE I.
WHALE I.
MAYOR I.
THE ALDERMEN
East Cape
Gisborne
Poverty Bay
Table Cape
MAHIA PEN.
PORTLAND I.
Hawke Bay
Napier
C. Kidnappers
Wairoa
HUIARAU RANGE
KAIMANAWA RA.
North Taranaki Bight
South Taranaki Bight
New Plymouth
Mt. Egmont
C. Egmont
Wanganui
Palmerston North
Kawhia Har.
Ahipara Bay
Reef Point
Hokianga R.
Dargaville
Helensville
Thames
Whakatane
Opotiki
Mercer
Waikato R.
Waitara
Hawera
Patea
Waipawa
Woodville
Foxton
C. Turnagain
Waitemata Harbor
Devonport
RANGITOTO ISLAND
Manukau Harbor
Manukau Entrance
Onehunga
NEEKES I. (PAKETUTU)
WELLINGTON
PORT NICHOLSON
Petone
Lower Hutt
Miramar
Evans Bay
Lyall Bay
Sinclair Head
Ohau Point
COOK STRAIT
Palliser Bay
Cape Turakirae
Baring Head
Fitzroy Bay
Scale 1:500 000
One inch to 8 miles
Long. East of Greenwich

SOUTH ISLAND
STEWART ISLAND
PACIFIC OCEAN
CHRISTCHURCH
PORT LYTTELTON
DUNEDIN
OTAGO
WELLINGTON
Tasman Bay
Golden Bay
Karamea Bight
Pegasus Bay
Canterbury Bight
Foveaux Strait
Cook Strait
Mt. Cook 12 349
Mt. Tasman 11 475
Mt. Aspiring 9 995
Mt. Franklin 7 757
Mt. Spenser 7 749
Mt. Gore 4 873
Mt. Clark 7 085
Mt. Potts 7 191
Mt. Hutt 6 917
Mt. Peel 6 571
Mt. Ruapehu 9 175
Mt. Egmont 8 260
Mt. Earnslaw 9 200
Mt. Ida 6 837
Mt. Cheeseman 7 431
Mt. Hikurangi 5 752
Mt. Cargill 2 000
Scale 1 : 500 000
One inch to 8 miles
RELIEF
Feet
Meters
Sea Level
Longitude East of 172°45' Greenwich
Latitude
Miles
Kilometers
Scale 1 : 4 000 000; one inch to 64 miles. Conic Projection
Elevations and depressions are given in feet
© Rand McNally & Company, Chicago

Scale 1:16 000 000; one inch to 250 miles.
Elevations and depressions

Lambert's Azimuthal, Equal Area Projection
are given in feet

TASMANIA and Cities of Australia

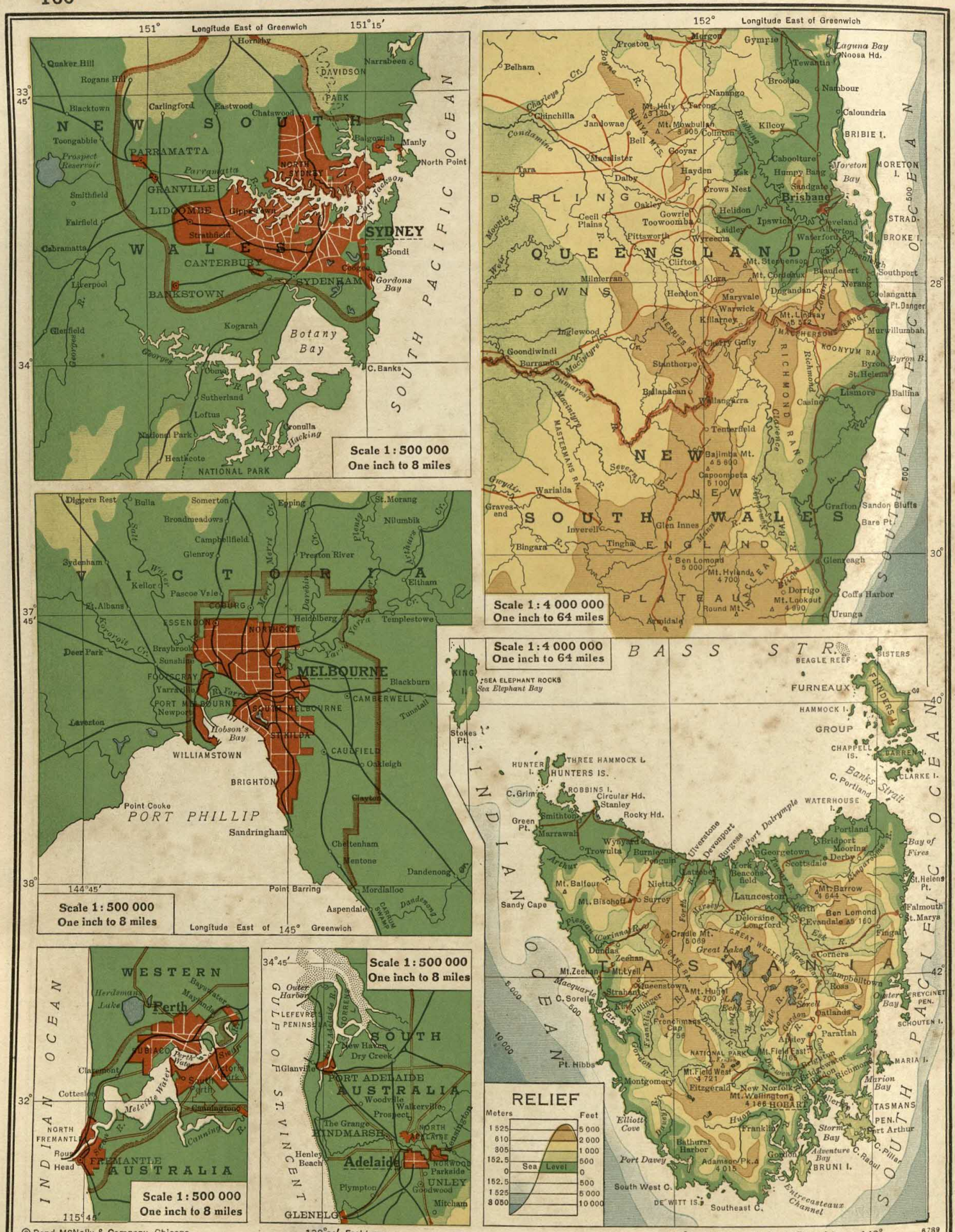

WORLD COMPARISONS

General Information

Equatorial diameter of the earth, 7,926.68 miles.
Polar diameter of the earth, 7,899.98 miles.
Diameter of the mean sphere of the earth, 7,917.57 miles.
Equatorial circumference of the earth, 24,902.37 miles.
Polar circumference of the earth, 24,860.44 miles.
Mean distance from the earth to the sun, 92,900,000 miles.
Mean distance from the earth to the moon, 238,857 miles.
Total area of the earth, 196,940,400 square miles.

Highest elevation on the earth's surface, Mt. Everest, Asia, 29,028 feet.
Lowest elevation on the earth's land surface, shores of the Dead Sea, Asia, −1,292 feet.
Greatest known depth of the ocean, south of the Mariana Islands, Pacific Ocean, 35,640 feet.
Total land area of the earth, including inland water but excluding Antarctica, 52,125,000 square miles.

Area of Africa, 11,635,000 square miles.
Area of Antarctica, 5,100,000 square miles.
Area of Asia, 17,035,000 square miles.
Area of Australia, 2,974,581 square miles.
Area of Europe, 3,850,000 square miles.
Area of North America, 9,435,000 square miles.
Area of South America, 6,860,000 square miles.
Population of the earth, 2,666,000,000 (Est. 1/1/1955)

Principal Islands and Their Areas

Island	Area Sq. Miles
Baffin, Arctic Region	183,810
Banks, Arctic Region	23,230
Borneo, East Indies	282,416
Celebes, East Indies	72,679
Ceylon, Indian Ocean	25,332
Corsica, Mediterranean Sea	3,367
Crete, Mediterranean Sea	3,330
Cuba, West Indies	44,164
Cyprus, Mediterranean Sea	3,572
Devon, Arctic Region	21,570
Ellesmere, Arctic Region	81,430
Formosa, China Sea	13,836
Great Britain, North Atlantic O	88,745
Greenland, Arctic Region	837,620
Hainan, South China Sea	13,000
Hawaii, Pacific O	4,015
Hispaniola, West Indies	29,536
Hokkaido, Japan	30,000
Honshu, Japan	87,500
Iceland, Arctic Region	39,709
Ireland, North Atlantic O.	31,839
Jamaica, West Indies	4,411
Java, East Indies	50,745
Luzon, Philippines	40,420
Madagascar, Indian Ocean	228,707
Melville, Arctic Region	15,870
Mindanao, Philippines	36,537
Mindoro, Philippines	3,759
Negros, Philippines	4,905
New Britain, East Indies	14,600
New Caledonia, South Pacific O	8,458
Newfoundland, North Atlantic O	42,734
New Guinea, East Indies	342,232
New Ireland, East Indies	3,340
North Island (New Zealand), South Pacific O	44,281
Novaya Zemlya, Arctic Region	35,000
Palawan, Philippines	4,550
Panay, Philippines	4,446
Prince Edward, North Atlantic O	2,184
Prince of Wales, Arctic Region	12,830
Puerto Rico, West Indies	3,534
Sakhalin, Sov. Un	29,700
Samar, Philippines	5,050
Sardinia, Mediterranean Sea	9,299
Sicily, Mediterranean Sea	9,935
Somerset, Arctic Region	9,370
South Island (New Zealand), South Pacific O	58,092
Southampton, Hudson Bay	15,700
Sumatra, East Indies	163,138
Tasmania, Australia	26,215
Timor, East Indies	33,740
Vancouver, Canada	12,408
Victoria, Arctic Region	81,930
West Spitzbergen, Arctic Region	15,260
Wrangel, Arctic Region	1,740

Principal Lakes, Oceans, Seas, and Their Areas

Lake	Country	Area Sq. Miles
Aral Sea	Soviet Union	24,635
Arctic O		5,541,000
Athabasca, L.	Canada	3,058
Atlantic O		31,529,000
Baikal, L.	Soviet Union	12,150
Balkhash, L.	Soviet Union	6,680
Baltic Sea	Europe	158,000
Bering Sea	N. Pacific	878,000
Black Sea		168,500
Caribbean Sea	W. Indies	750,000
Caspian Sea	Asia	169,383
Chad, L.	Africa	8,000
East China Sea	Asia	480,000
Erie, L.	U. S.-Canada	9,940
Eyre, L.	Australia	3,700
Gairdner, L.	Australia	1,800
Great Bear L.	Canada	12,000
Great Salt L.	United States	1,800
Great Slave L.	Canada	11,170
Hudson Bay	N. America	472,000
Huron, L.	U. S.-Canada	23,010
Indian O		28,357,000
Japan Sea	Asia	405,000
Koko-Nor (L.)	Tibet-China	2,300
Ladoga, L.	Soviet Union	7,100
Leopold II, L.	Belgian Congo	1,700
Manitoba, L.	Canada	1,817
Mediterranean Sea	Eur.	1,145,000
Mexico, G. of	N. America	700,000
Michigan, L.	United States	22,400
Nicaragua, L.	Nicaragua	2,975
North Sea	Europe	221,000
Nyasa, L.	Africa	10,900
Okhotsk Sea	Asia	582,000
Onega, L.	Soviet Union	3,800
Ontario, L.	U. S.-Canada	7,540
Pacific O		63,085,000
Red Sea	Africa-Asia	178,000
Rudolf, L.	Kenya	3,500
Superior, L.	U. S.-Canada	31,820
Tanganyika, L.	Africa	12,700
Titicaca, L.	Peru-Bolivia	3,261
Torrens, L.	Australia	2,400
Van, L.	Turkey	1,450
Vänern (L.)	Sweden	2,141
Victoria, L.	Africa	26,828
Winnipeg, L.	Canada	9,398
Winnipegosis, L.	Canada	2,086
Yellow Sea	Asia	480,000

Principal Mountains and Their Heights

Mountain	Country	Height in Feet
Aconcagua	Argentina	22,835
Albaron	France	12,014
Albert Edward	New Guinea	13,222
Alestschhorn	Switzerland	13,803
Altar	Ecuador	17,730
Ampato	Peru	21,702
Ancohuma	Bolivia	21,490
Antisana	Ecuador	18,885
Apo	Philippine Islands	9,610
Ararat	Turkey	16,946
Arjias Dagh	Turkey	12,566
Aux Sources	Basutoland	10,822
Bear	Alaska	14,850
Blackburn	Alaska	16,140
Blanc	France	15,781
Blanca	Colorado, U. S.	14,390
Bona	Alaska	16,422
Bonete	Argentina	21,031
Borah	Idaho, U. S.	12,655
Byelukha	Soviet Union	15,157
Caca Aca	Bolivia	20,329
Cachi	Argentina	21,326
Carstensz	New Guinea	16,404
Cayambe	Ecuador	19,023
Ceachuca	Bolivia	19,407
Chimborazo	Ecuador	20,577
Cincel	Bolivia	20,102
Colima	Mexico	13,572
Colorados	Argentina-Chile	19,846
Condori	Peru	18,045
Condoriri	Bolivia	20,043
Cook	New Zealand	12,349
Copiapo	Chile	19,947
Coropuna	Peru	22,802
Cotopaxi	Ecuador	19,498
Cuzco (Ausangate)	Peru	20,187
Del Acay	Argentina	20,801
Demavend	Iran	18,375
Dos Conos	Argentina	22,507
Dykh-tau	Soviet Union	17,054
Elbert	Colorado, U. S.	14,420
Elbrus	Soviet Union	18,481
Erebus	Antarctica	13,300
Etna	Sicily	10,741
Everest	Nepal	29,028
Fairweather	Alaska-Canada	15,287
Falso Azufre	Argentina-Chile	22,277
Foraker	Alaska	17,000
Forel	Greenland	11,286
Fremont	Wyoming, U. S.	13,730
Fujiyama	Japan	12,389
Godwin Austen	India	28,250
Grand Teton	Wyo., U. S.	13,747
Hekla	Iceland	4,747
Hood	Oregon, U. S.	11,253
Huanacuni	Bolivia	19,829
Huascaran	Peru	22,188
Hubbard	Canada	14,950
Huila	Colombia	18,701
Illampú	Bolivia	21,276
Illimani	Bolivia	21,282
Incahuasu	Argentina-Chile	21,720
Ixtaccihuatl	Mexico	17,338
Juncal	Argentina-Chile	19,965
Jungfrau	Switzerland	13,671
Kanchenjunga	Nepal	28,146
Kazbek	Soviet Union	16,541
Kenya	Africa	17,040
Kilimanjaro	Africa	19,565
King	Canada	17,130
Klyuchevskaya	Soviet Union	15,912
Kosciusko	Australia	7,305
Koshtan-tau	Soviet Union	16,880
La Plata	Colorado, U. S.	14,342
Lassen	California, U. S.	10,453
Lenin	Soviet Union	23,382
Lincacabur	Chile-Bolivia	19,456
Llullaillaco	Argentina-Chile	22,015
Logan	Canada	19,850
Lucania	Canada	17,150
McKinley	Alaska	20,300
Maipo	Argentina-Chile	17,459
Markham	Antarctica	15,100
Matterhorn	Switz.-Italy	14,705
Mauna Kea	Hawaii	13,784
Mauna Loa	Hawaii	13,680
Mercedario	Argentina-Chile	21,884
Minya Konka	China	24,900
Misti	Peru	19,166
Monte Rosa	Italy-Switz.	15,203
Muztagh Ata	China	23,890
Nanga Parbat	India	26,660
Ojos del Salado	Argentina-Chile	22,573
Ollague	Bolivia-Chile	19,259
Orizaba	Mexico	18,701
Payachata	Bolivia	20,768
Pelée	Martinique	5,200
Pichu Pichu	Peru	18,373
Pikes	Colorado, U. S.	14,109
Pili	Chile	19,850
Pissis	Argentina	22,245
Popocatepetl	Mexico	17,840
Porongos	Argentina-Chile	20,512
Pular	Chile	20,342
Quincy Adams	Alaska	15,560
Rainier	Washington, U. S.	14,408
Ras Dashan	Ethiopia	15,158
Ruwenzori	Belgian Congo	16,798
St. Elias	Alaska-Canada	18,008
Sajama	Bolivia	21,390
Sanford	Alaska	16,210
San Francisco	Arizona, U. S.	12,611
Sangay	Ecuador	17,465
Sarmiento	Chile	20,670
Semeroe	Java	12,060
Shasta	California, U. S.	14,161
Socompa	Argentina-Chile	19,787
Stalin	Soviet Union	24,590
Steele	Canada	16,439
Taapaca	Bolivia	19,079
Tacora	Peru	19,521
Tengri Khan	Soviet Union	22,949
Tocorpuri	Bolivia-Chile	22,163
Tolima	Colombia	19,482
Toluca	Mexico	15,448
Tortolas, de las	Chile	20,018
Tres Cruces	Chile	21,720
Turpungato	Chile	21,490
Ushba	Soviet Union	15,410
Vancouver	Canada	15,696
Veladero	Argentina	20,735
Vesuvius	Italy	4,012
Vilcanota	Peru	17,998
Weisshorn	Switzerland	14,804
Wheeler	Nevada, U. S.	13,058
White	California, U. S.	14,242
Whitney	California, U. S.	14,495
Wilhelmina	New Guinea	15,584
Wood	Canada	15,885
Wrangell	Alaska	14,005
Yu Shan	Formosa	12,959

Principal Rivers and Their Lengths

River	Continent	Length in Miles
Albany	North America	610
Amazon	South America	3,900
Amur	Asia	2,703
Araguaya	South America	1,550
Arkansas	North America	1,450
Athabasca	North America	765
Back	North America	605
Brahmaputra	Asia	1,800
Branco	South America	580
Brazos	North America	870
Canadian	North America	906
Churchill	North America	1,000
Colorado	North America	1,400
Columbia	North America	1,214
Congo	Africa	2,900
Cumberland	North America	687
Danube	Europe	1,725
Dnieper	Europe	1,420
Dniester	Europe	876
Don	Europe	1,222
Donets	Europe	631
Dubawnt	North America	580
Dvina, Western	Europe	633
Elbe	Europe	700
Euphrates	Asia	1,700
Fraser	North America	850
Ganges	Asia	1,550
Gila	North America	630
Green	North America	730
Hwang Ho	Asia	2,900
Indus	Asia	1,900
Jurua	South America	1,200
Kama	Europe	1,262
Lena	Asia	2,648
Liard	North America	755
Loire	Europe	650
Mackenzie	North America	2,635
Madeira	South America	1,200
Magdalena	South America	950
Marañon	South America	1,000
Mekong	Asia	2,600
Meuse	Europe	575
Mississippi	North America	2,348
Mississippi-Missouri	N. A.	3,860
Missouri	North America	2,683
Nelson	North America	1,600
Neman	Europe	597
Niger	Africa	2,600
Nile	Africa	4,000
Ob-Irtysh	Asia	3,230
Oder	Europe	550
Ohio	North America	1,306
Oka	Europe	918
Orinoco	South America	1,600
Ottawa	North America	696
Paraná	South America	2,450
Parnahiba	South America	850
Peace	North America	1,195
Pechora	Europe	1,110
Pilcomayo	South America	1,000
Plata-Paraguay	S. America	2,300
Platte	North America	928
Purus	South America	1,500
Putumayo	South America	996
Red	North America	1,018
Rhine	Europe	700
Rhone	Europe	500
Rio Grande	North America	1,885
Rio Negro	South America	1,400
Roosevelt	South America	950
St. Lawrence	North America	1,900
Salado	South America	1,000
São Francisco	South America	1,800
Saskatchewan	North America	1,205
Sava	Europe	550
Snake	North America	1,038
Tagus	Europe	550
Tapajos	South America	1,150
Tennessee	North America	862
Theiss	Europe	800
Tocantins	South America	1,000
Ucayali	South America	1,100
Ural	Europe	1,574
Uruguay	South America	1,100
Vistula	Europe	630
Volga	Europe	2,290
Vyatka	Europe	849
White	North America	690
Xingu	South America	1,300
Yangtze	Asia	3,435
Yapura	South America	1,200
Yellowstone	North America	671
Yenisei	Asia	2,364
Yukon	North America	2,100
Zambezi	Africa	1,600

PRINCIPAL COUNTRIES AND REGIONS OF THE WORLD

Political Division or Region	Area in sq. miles	Population Jan. 1, 1955	Pop. per sq. mi.
Aden (Br.)	80	160,000	2,000
Aden Protectorate (Br.)	105,000	650,000	6
Afghanistan	250,000	12,000,000	48
Africa	11,635,000	215,700,000	19
Alabama (U.S.)	51,609	3,135,000	61
Alaska (U.S.)	586,400	210,000	0.4
Albania	11,100	1,275,000	115
Alberta (Can.)	255,285	1,055,000	4
Algeria (Fr.)	846,124	9,390,000	11
American Samoa (U.S.)	76	21,000	276
Andorra	175	6,000	34
Angola (Port.)	481,350	4,260,000	9
Antarctica	5,100,000	.....	....
Argentina	1,084,359	18,916,000	17
Arizona (U.S.)	113,909	1,035,000	9
Arkansas (U.S.)	53,104	1,912,000	36
Asia	17,035,000	1,515,400,000	89
Australia (Br. Comm.)	2,974,581	9,138,000	3
Austria	32,375	6,969,000	215
Azores Is (Port.)	890	332,000	373
Bahamas (Br.)	4,404	90,000	20
Bahrain (Br. prot.)	231	115,000	498
Barbados (Br.)	166	227,000	1,367
Basutoland (Br.)	11,716	590,000	50
Bechuanaland (Br.)	275,000	293,000	1.1
Belgian Congo (Bel.)	904,991	12,300,000	14
Belgium	11,779	8,841,000	751
Belgium & Possessions	937,686	25,441,000	27
Bermuda (Br.)	22	40,000	1,818
Bhutan (Ind. prot.)	19,500	300,000	15
Bolivia	424,162	3,175,000	7
Bonin Is (U.S. occ.)	40	210	5
Brazil	3,288,042	57,800,000	18
British Columbia (Can.)	366,255	1,289,000	4
Br. Comm. of Nations	12,056,227	644,040,000	53
British Guiana (Br.)	82,997	495,000	6
British Honduras (Br.)	8,867	78,000	9
British Somaliland (Br.)	68,000	640,000	9
British West Indies (Br.)	8,094	2,921,000	361
Brunei (Br.)	2,226	56,000	25
Bulgaria	42,796	7,540,000	176
Burma	261,610	19,400,000	74
California (U.S.)	158,693	12,877,000	81
Cambodia	53,650	4,150,000	77
Cameroons, Br (Br.)	34,080	1,470,000	43
Cameroons, Fr (Fr.)	169,500	3,200,000	19
Canada (Br. Comm.)	3,845,774	15,439,000	4
Canal Zone (U.S.)	553	53,000	96
Canary Is (Sp.)	2,808	844,000	301
Canton & Enderbury (U.S.-Br.)	27	300	11
Cape Verde Is (Port.)	1,557	168,000	108
Central America	208,269	10,174,000	49
Ceylon (Br. Comm.)	25,332	8,478,000	335
Channel Is (Br.)	75	101,000	1,347
Chile	286,396	6,510,000	23
China (excl. Formosa)	3,745,296	585,000,000	156
Colombia	439,519	12,525,000	28
Colorado (U.S.)	104,247	1,480,000	14
Connecticut (U.S.)	5,009	2,243,000	448
Cook Is (N.Z.)	99	16,000	162
Costa Rica	19,695	933,000	47
Cuba	44,218	5,980,000	135
Cyprus (Br.)	3,572	517,000	145
Czechoslovakia	49,354	13,020,000	264
Delaware (U.S.)	2,057	370,000	180
Denmark	16,576	4,422,000	267
Denmark & Possessions	857,116	4,480,000	5
Dist. of Columbia (U.S.)	69	860,000	12,464
Dominican Republic	18,816	2,325,000	124
Ecuador	106,000	3,623,000	34
Egypt	386,000	22,221,000	58
England & Wales (Br.)	58,343	44,625,000	765
Ethiopia (incl. Eritrea)	458,000	16,000,000	35
Europe	3,850,000	561,300,000	146
Faeroe Islands (Den.)	540	33,000	61
Falkland Is. (Deps.) (Br.)	4,618	2,200	0.5
Fiji (Br.)	7,040	333,000	47
Finland	130,119	4,216,000	32
Florida (U.S.)	58,560	3,624,000	62
Formosa (Taiwan)	13,885	8,749,000	630
France	213,009	43,216,000	203
France & Possessions	4,338,838	85,274,000	20
French Equatorial Africa (Fr.)	969,000	4,560,000	5
French Guiana (Fr.)	35,000	28,000	0.8
French Oceania (Fr.)	1,544	65,000	42
French Somaliland (Fr.)	8,500	66,000	8
French West Africa (Fr.)	1,831,100	18,100,000	10
Gambia (Br.)	4,003	264,000	66
Georgia (U.S.)	58,876	3,677,000	62
Germany (Entire)	137,441	70,743,000	515
Germany, East	41,537	17,800,000	429
Germany, West	94,913	51,955,000	547
Gibraltar (Br.)	2	25,000	12,500
Gilbert & Ellice Is (Br.)	369	37,000	100
Gold Coast (Br.)	78,799	4,150,000	53
Great Britain & N. Ire	94,212	51,172,000	543
Great Britain & Poss	2,499,816	135,835,000	54
Greece	51,182	7,940,000	155
Greenland (Den.)	840,000	25,000	0.03
Guadeloupe & Deps. (Fr.)	687	230,000	335
Guam (U.S.)	206	75,000	364
Guatemala	42,042	3,201,000	76
Haiti	10,714	3,300,000	308
Hawaii (U.S.)	6,423	540,000	84
Honduras	43,277	1,630,000	38
Hong Kong (Br.)	391	2,290,000	5,857
Hungary	35,912	9,750,000	271
Iceland	39,750	155,000	4
Idaho (U.S.)	83,557	622,000	7
Illinois (U.S.)	56,400	9,230,000	164
India (Br. Comm.)	1,267,089	380,000,000	300
Indiana (U.S.)	36,291	4,274,000	118
Indonesia	575,893	18,000,000	135
Iowa (U.S.)	56,290	2,640,000	47
Iran (Persia)	630,000	20,950,000	33
Iraq	168,114	4,970,000	30
Ireland	27,137	2,928,000	108
Isle of Man (Br.)	221	56,000	254
Israel	8,048	1,718,000	213
Italy	116,311	47,780,000	411
Italy & Possessions	314,586	49,050,000	156
Jamaica (excl. Deps.) (Br.)	4,411	1,537,000	348
Japan	142,741	88,800,000	622
Jordan	37,291	1,399,000	38
Kansas (U.S.)	82,276	2,030,000	25
Kashmir, Jammu & (Ind.)	82,258	4,550,000	55
Kentucky (U.S.)	40,395	2,995,000	74
Kenya (Br.)	224,960	6,000,000	27
Korea, North	49,087	9,200,000	187
Korea, South	36,152	21,800,000	603
Kuwait (Br. prot.)	8,000	200,000	25
Laos	91,450	1,450,000	16
Lebanon	4,000	1,398,000	350
Leeward Is (Br.)	423	125,000	296
Liberia	43,000	1,250,000	29
Libya	679,350	1,100,000	1.6
Liechtenstein	61	14,000	230
Louisiana (U.S.)	48,523	2,975,000	62
Luxembourg	998	308,000	309
Macao (Port.)	6	200,000	33,333
Madagascar (Fr.)	227,950	4,550,000	20
Madeira Is (Port.)	308	276,000	896
Maine (U.S.)	33,215	933,000	28
Malaya (Br.)	50,598	5,980,000	118
Maldive Is (Br. prot.)	115	89,000	773
Malta (Br.)	122	317,000	2,598
Manchuria (China)	503,144	42,500,000	85
Manitoba (Can.)	246,512	841,000	3
Martinique (Fr.)	425	240,000	565
Maryland (U.S.)	10,577	2,642,000	250
Massachusetts (U.S.)	8,257	4,988,000	604
Mauritius & Deps (Br.)	809	555,000	686
Mexico	760,373	29,250,000	38
Michigan (U.S.)	58,216	7,140,000	123
Midway Is (U.S.)	2	400	200
Minnesota (U.S.)	84,068	3,132,000	37
Mississippi (U.S.)	47,716	2,200,000	46
Missouri (U.S.)	69,674	4,175,000	60
Monaco	0.6	22,000	36,667
Mongolia	625,950	920,000	1.5
Montana (U.S.)	147,138	636,000	4
Morocco	150,900	8,400,000	56
Morocco, Sp. (No.) (Sp.)	7,589	1,017,000	134
Mozambique (Port.)	297,731	6,000,000	20
Nauru (Austl.)	8	3,400	425
Nebraska (U.S.)	77,227	1,365,000	18
Nepal	54,000	8,475,000	157
Netherlands	13,025	10,670,000	819
Netherlands & Poss	227,910	11,807,000	52
Neth. Antilles (Neth.)	366	187,000	511
Neth. New Guinea (Neth.)	159,375	700,000	5
Nevada (U.S.)	110,540	225,000	2
New Brunswick (Can.)	27,985	554,000	20
New Caledonia (Fr.)	7,202	64,000	9
Newfoundland (Can.)	155,364	407,000	3
New Guinea Ter. (Austl.)	93,000	1,215,000	13
New Hampshire (U.S.)	9,304	533,000	57
New Hebrides (Fr.-Br.)	5,700	50,000	9
New Jersey (U.S.)	7,836	5,290,000	675
New Mexico (U.S.)	121,666	799,000	7
New York (U.S.)	49,576	15,518,000	313
New Zealand (Br. Comm.)	103,736	2,122,000	20
Nicaragua	57,000	1,224,000	21
Nigeria (Br.)	339,156	30,500,000	90
Niue (N.Z.)	100	4,700	47
Norfolk I (Austl.)	13	950	73
North America	9,435,000	236,600,000	25
North Borneo (Br.)	29,386	370,000	13
North Carolina (U.S.)	52,712	4,283,000	81
North Dakota (U.S.)	70,665	640,000	9
Northern Ireland (Br.)	5,460	1,395,000	255
No. Rhodesia (Rh. & N.)	290,300	2,100,000	7
Northwest Ters (Can.)	1,304,903	17,000	0.01
Norway	125,064	3,408,000	27
Nova Scotia (Can.)	21,068	679,000	32
Nyasaland (Rh. & N.)	48,442	2,510,000	52
Oceania	3,310,000	14,500,000	4
Ohio (U.S.)	41,222	8,683,000	211
Oklahoma (U.S.)	69,919	2,272,000	32
Oman (Br. prot.)	82,000	550,000	7
Ontario (Can.)	412,582	5,128,000	12
Oregon (U.S.)	96,981	1,649,000	17
Pacific Is. Tr. Ter. (U.S.)	685	62,000	91
Pakistan (Br. Comm.)	364,737	77,200,000	212
Palestine (Gaza Area) (Eg. occ.)	230	310,000	1,350
Panama	28,575	897,000	31
Papua (Austl.)	90,540	500,000	6
Paraguay	157,047	1,550,000	10
Pennsylvania (U.S.)	45,333	10,840,000	239
Peru	509,768	9,300,000	18
Philippines	115,600	21,650,000	187
Pitcairn (excl. Deps.) (Br.)	2	150	75
Poland	120,359	27,100,000	225
Portugal	35,414	8,725,000	246
Portugal & Possessions	839,248	21,058,000	25
Portuguese Guinea (Port.)	13,948	540,000	39
Portuguese India (Port.)	1,538	643,000	418
Portuguese Timor (Port.)	7,332	469,000	64
Prince Edward I (Can.)	2,184	107,000	49
Puerto Rico (U.S.)	3,435	2,238,000	652
Qatar (Br. prot.)	4,500	30,000	7
Quebec (Can.)	594,860	4,467,000	8
Reunion (Fr.)	970	276,000	285
Rhode Island (U.S.)	1,214	831,000	685
Rhodesia & Nyasaland (Br.)	489,069	6,970,000	14
Romania	91,700	17,400,000	190
Ruanda-Urundi (Bel.)	20,916	4,300,000	206
Ryukyu Is. (Southern) (U.S. occ.)	881	789,000	896
Saar (Fr. prot.)	991	988,000	997
St. Helena & Deps (Br.)	119	5,400	45
St. Pierre-Miquelon (Fr.)	93	4,700	51
Salvador, El	8,260	2,158,000	261
San Marino	23	13,000	565
Sao Tome & Principe (Port.)	372	53,000	142
Sarawak (Br.)	47,069	609,000	13
Saskatchewan (Can.)	251,700	885,000	4
Saudi Arabia	600,000	7,000,000	12
Scotland (Br.)	30,409	5,152,000	169
Seychelles (Br.)	156	37,000	237
Siam, see Thailand.			
Sierra Leone (Br.)	27,924	2,050,000	73
Sikkim (Ind. prot.)	2,745	141,000	51
Singapore & Deps (Br.)	291	1,190,000	4,089
Solomon Is. (N. Gui. Ter.)	4,100	60,000	15
Solomon Is., Br (Br.)	11,500	104,000	9
Somaliland (Ital.) (Ital.)	198,275	1,270,000	6
South America	6,860,000	122,500,000	18
South Carolina (U.S.)	31,055	2,239,000	72
South Dakota (U.S.)	77,047	668,000	9
So. Rhodesia (Rh. & N.)	150,327	2,360,000	16
S. W. Africa (U.S. Afr.)	317,725	452,000	1.4
Soviet Union (U.S.S.R.)	8,570,600	213,000,000	25
Spain	194,945	28,850,000	148
Spain & Possessions	329,924	30,312,000	92
Spanish Guinea (Sp.)	10,830	206,000	19
Sp. Poss. in N. Afr (Sp.)	82	143,000	1,744
Sp. West Africa (Sp.)	103,778	83,000	0.8
Sudan	971,450	8,950,000	9
Surinam (Neth.)	55,144	250,000	5
Svalbard (Nor.)	23,979	(Wint.: 3,400)	....
Swaziland (Br.)	6,705	212,000	32
Sweden	173,439	7,235,000	42
Switzerland	15,944	4,950,000	310
Syria	71,227	3,975,000	56
Tanganyika (Br.)	362,674	8,250,000	23
Tangier (Internat'l)	135	185,000	1,370
Tennessee (U.S.)	42,244	3,370,000	80
Texas (U.S.)	267,339	8,582,000	32
Thailand (Siam)	198,500	20,125,000	101
Tibet (China)	469,194	1,000,000	2
Togoland, British (Br.)	13,041	426,000	33
Togoland, French (Fr.)	21,200	1,064,000	50
Tokelau (Union Is.) (N.Z.)	4	1,800	450
Tonga (Br.)	269	53,000	197
Trinidad & Tobago (Br.)	1,979	710,000	359
Trucial Oman (Br. prot.)	15,000	85,000	6
Tunisia	60,165	3,735,000	62
Turkey	299,992	23,250,000	78
Uganda (Br.)	93,981	5,450,000	58
Ukraine (SSR) (Sov. Un.)	232,600	44,600,000	192
Union of South Africa (Br. Comm.)	472,733	13,540,000	29
United States	3,082,809	163,930,000	53
United States & Poss	3,680,762	167,153,000	45
Uruguay	72,172	2,575,000	36
Utah (U.S.)	84,916	768,000	9
Vatican City	0.2	900	4,500
Venezuela	352,143	5,750,000	16
Vermont (U.S.)	9,609	389,000	40
Vietnam, North	60,900	14,750,000	242
Vietnam, South	66,350	11,250,000	170
Virgin Is. (U.S.) (U.S.)	133	24,000	180
Virginia (U.S.)	40,815	3,654,000	89
Wales (Br.)	8,016	2,605,000	325
Washington (U.S.)	68,192	2,556,000	37
Western Samoa (N.Z.)	1,133	94,000	83
West Indies	91,292	17,535,000	192
West Virginia (U.S.)	24,181	1,948,000	81
White Russia (Sov. Un.)	80,100	9,400,000	117
Windward Is (Br.)	820	307,000	374
Wisconsin (U.S.)	56,154	3,623,000	65
Wyoming (U.S.)	97,914	315,000	3
Yemen	75,000	4,500,000	60
Yugoslavia	98,807	17,500,000	177
Yukon (Can.)	207,076	10,000	0.05
Zanzibar (Br.)	1,020	276,000	271

GLOSSARY OF FOREIGN GEOGRAPHICAL TERMS

Annam . . . . . Annamese
Arab . . . . . Arabic
Bantu . . . . . Bantu
Bur . . . . . Burmese
Camb . . . . . Cambodian
Celt . . . . . Celtic
Chn . . . . . Chinese
Czech . . . . . Czech
Dan . . . . . Danish
Du . . . . . Dutch
Fin . . . . . Finnish
Fr . . . . . French
Ger . . . . . German
Gr . . . . . Greek
Hung . . . . . Hungarian
Ice . . . . . Icelandic
India . . . . . India
Indian . . . . American Indian
It . . . . . Italian
Jap . . . . . Japanese
Kor . . . . . Korean
Mal . . . . . Malayan
Mong . . . . . Mongolian
Nor . . . . . Norwegian
Per . . . . . Persian
Pol . . . . . Polish
Port . . . . . Portuguese
Rom . . . . . Romanian
Rus . . . . . Russian
Siam . . . . . Siamese
So. Slav . . . Southern Slavonic
Sp . . . . . Spanish
Swe . . . . . Swedish
Tib . . . . . Tibetan
Tur . . . . . Turkish

å, *Nor., Swe* . . . . . brook, river
aa, *Dan., Nor* . . . . . brook
aas, *Dan., Nor* . . . . . ridge
ab, *Per* . . . . . water, river
abad, *India, Per* . . . . . town, city
ada, *Tur* . . . . . island
adrar, *Arab* . . . . . mountain
akrotírion, *Gr* . . . . . cape
ålf, *Swe* . . . . . river
alp, *Ger* . . . . . mountain
altipiano, *It* . . . . . plateau
archipel, *Fr* . . . . . archipelago
archipiélago, *Sp* . . . . . archipelago
arquipélago, *Port* . . . . . archipelago
arroyo, *Sp* . . . . . brook, stream
ås, *Nor., Swe* . . . . . ridge
austral, *Sp* . . . . . southern
baai, *Du* . . . . . bay
bab, *Arab* . . . . . gate, port
bach, *Ger* . . . . . brook, stream
backe, *Swe* . . . . . hill
bad, *Ger* . . . . . bath, spa
bahía, *Sp* . . . . . bay, gulf
bahr, *Arab* . . . . . sea, lake
baia, *It* . . . . . bay, gulf
baía, *Port* . . . . . bay
baie, *Fr* . . . . . bay, gulf
bakke, *Dan., Nor* . . . . . hill
balkan, *Tur* . . . . . mountain range
bana, *Jap* . . . . . point, cape
bandar, *Mal., Per.* . . . . . town, port, harbor
bang, *Siam* . . . . . village
bassin, *Fr* . . . . . basin
batang, *Mal* . . . . . river
ben, *Celt* . . . . . mountain, summit
bender, *Arab* . . . . . harbor, port
bereg, *Rus* . . . . . coast, shore
berg, *Du., Ger., Nor., Swe.* . . . . . mountain, hill
bir, *Arab* . . . . . well
birket, *Arab* . . . . . pond, pool
bit, *Arab* . . . . . house
bjaerg, *Dan., Nor* . . . . . mountain
boğaz, *Tur* . . . . . strait
bois, *Fr* . . . . . forest, wood
boloto, *Rus* . . . . . marsh
bolsón, *Sp.* . . . . . flat-floored desert valley
boreal, *Sp* . . . . . northern
borg, *Dan., Nor., Swe.* . . . . . castle, town
borgo, *It* . . . . . town, suburb
bosch, *Du* . . . . . forest, wood
bouche, *Fr* . . . . . river mouth
bourg, *Fr* . . . . . town, borough
bro, *Dan., Nor., Swe* . . . . . bridge
brücke, *Ger* . . . . . bridge
bucht, *Ger* . . . . . bay, bight
bugt, *Dan., Nor., Swe* . . . . . bay, gulf
burg, *Du., Ger* . . . . . castle, town
buri, *Siam* . . . . . town
burun, burnu, *Tur* . . . . . cape
by, *Dan., Nor., Swe* . . . . . village
caatinga, *Port.* (*Brazil*) . . . . . open brushland
cabezo, *Sp* . . . . . summit
cabo, *Port., Sp* . . . . . cape
campo, *It, Port., Sp* . . . . . field
campos, *Port.* (*Brazil*) . . . . . plains
cañon, *Sp* . . . . . canyon
cap, *Fr* . . . . . cape
capo, *It* . . . . . cape
casa, *It., Port., Sp* . . . . . house
castello, *It., Port* . . . . . castle, fort
castillo, *Sp* . . . . . castle
çay, *Tur* . . . . . stream, river
cayo, *Sp* . . . . . rock, shoal, islet
cerro, *Sp* . . . . . hill
champ, *Fr* . . . . . field
chang, *Chn* . . . . . village, middle
château, *Fr* . . . . . castle
chen, *Chn* . . . . . market town
chiang, *Chn* . . . . . river
chott, *Arab* . . . . . salt lake
chou, *Chn.* . . . . . capital of district; island
chu, *Tib* . . . . . water, stream
cidade, *Port* . . . . . town, city
cima, *Sp* . . . . . summit, peak
città, *It* . . . . . town, city
ciudad, *Sp* . . . . . town, city
col, *Fr* . . . . . pass
colina, *Sp* . . . . . hill
cordillera, *Sp* . . . . . mountain chain
costa, *It., Port., Sp* . . . . . coast
côte, *Fr* . . . . . coast
cuchilla, *Sp* . . . . . mountain ridge
dağ, *Tur* . . . . . mountain
dake, *Jap* . . . . . peak, summit
dal, *Dan., Du., Nor., Swe* . . . . . valley
dan, *Kor* . . . . . point, cape
dar, *Arab* . . . . . house, abode, country
darya, *Per* . . . . . river, sea
dasht, *Per* . . . . . plain, desert
deniz, *Tur* . . . . . sea
désert, *Fr* . . . . . desert
deserto, *It* . . . . . desert
desierto, *Sp* . . . . . desert
détroit, *Fr* . . . . . strait
dijk, *Du* . . . . . dam, dike
djebel, *Arab* . . . . . mountain
do, *Kor* . . . . . island
dorf, *Ger* . . . . . village
dorp, *Du* . . . . . village
duin, *Du* . . . . . dune
dzong, *Tib.* . . . . . fort, administrative capital
eau, *Fr* . . . . . water
ecuador, *Sp* . . . . . equator
eiland, *Du* . . . . . island
elv, *Dan., Nor* . . . . . river, stream
erg, *Arab* . . . . . dune, sandy desert
est, *Fr., It* . . . . . east
estado, *Sp* . . . . . state
este, *Port., Sp* . . . . . east
estrecho, *Sp* . . . . . strait
étang, *Fr* . . . . . pond, lake
état, *Fr* . . . . . state
eyjar, *Ice* . . . . . islands
feld, *Ger* . . . . . field, plain
festung, *Ger* . . . . . fortress
fiume, *It* . . . . . river
fjäll, *Swe* . . . . . mountain
fjärd, *Swe* . . . . . bay, inlet
fjeld, *Nor* . . . . . mountain, hill
fjord, *Dan., Nor* . . . . . fiord, inlet
fjördur, *Ice* . . . . . fiord, inlet
fleuve, *Fr* . . . . . river
flod, *Dan., Swe* . . . . . river
flói, *Ice* . . . . . bay, marshland
fluss, *Ger* . . . . . river
foce, *It* . . . . . river mouth
fontein, *Du* . . . . . a spring
forêt, *Fr* . . . . . forest
fors, *Swe* . . . . . waterfall
forst, *Ger* . . . . . forest
fos, *Dan., Nor* . . . . . waterfall
fu, *Chn* . . . . . town, residence
fuente, *Sp* . . . . . spring, fountain
fuerte, *Sp* . . . . . fort
furt, *Ger* . . . . . ford
gang, *Kor* . . . . . stream, river
gangri, *Tib* . . . . . mountain
gat, *Dan., Nor* . . . . . channel
gawa, *Jap* . . . . . river
gebergte, *Du* . . . . . mountain range
gebiet, *Ger* . . . . . district, territory
gebirge, *Ger* . . . . . mountains
ghat, *India* . . . . . pass, mountain range
gobi, *Mong* . . . . . desert
goenoeng, *Mal* . . . . . mountain
gol, *Mong* . . . . . river
göl, gölü, *Tur* . . . . . lake
golf, *Du., Ger* . . . . . gulf, bay
golfe, *Fr* . . . . . gulf, bay
golfo, *It., Port., Sp* . . . . . gulf, bay
gomba, gompa, *Tib* . . . . . monastery
gora, *Rus., So. Slav* . . . . . mountain
góra, *Pol* . . . . . mountain
gorod, *Rus* . . . . . town
grad, *Rus., So. Slav* . . . . . town
guba, *Rus* . . . . . bay, gulf
guntō, *Jap* . . . . . archipelago
haf, *Swe* . . . . . sea, ocean
hafen, *Ger* . . . . . port, harbor
haff, *Ger* . . . . . gulf, inland sea
hai, *Chn* . . . . . sea, lake
hama, *Jap* . . . . . beach, shore
hamada, *Arab* . . . . . rocky plateau
hamn, *Swe* . . . . . harbor
hamun, *Per* . . . . . swampy lake, plain
hantō, *Jap* . . . . . peninsula
hassi, *Arab* . . . . . well, spring
haus, *Ger* . . . . . house
haut, *Fr* . . . . . summit, top
hav, *Dan., Nor* . . . . . sea, ocean
havn, *Dan., Nor* . . . . . harbor, port
havre, *Fr* . . . . . harbor, port
háza, *Hung* . . . . . house, dwelling of
heim, *Ger* . . . . . hamlet, home
hem, *Swe* . . . . . hamlet, home
higashi, *Jap* . . . . . east
hisar, *Tur* . . . . . fortress
hissar, *Arab* . . . . . fort
ho, *Chn* . . . . . river
hoek, *Du* . . . . . cape
hof, *Ger* . . . . . court, farm house
höfn, *Ice* . . . . . harbor
hoku, *Jap* . . . . . north
holm, *Dan., Nor., Swe* . . . . . island
hora, *Czech* . . . . . mountain
horn, *Ger* . . . . . peak
hoved, *Dan., Nor* . . . . . cape
hsien, *Chn.* . . . . . district, district capital
hu, *Chn* . . . . . lake
hügel, *Ger* . . . . . hill
huk, *Dan., Swe* . . . . . point
hus, *Dan., Nor., Swe* . . . . . house
île, *Fr* . . . . . island
ilha, *Port* . . . . . island
indsö, *Dan., Nor* . . . . . lake
insel, *Ger* . . . . . island
insjö, *Swe* . . . . . lake
irmak, irmağı, *Tur* . . . . . river
isla, *Sp* . . . . . island
isola, *It* . . . . . island
istmo, *It., Sp* . . . . . isthmus
järvi, jaur, *Fin* . . . . . lake
jebel, *Arab* . . . . . mountain
jima, *Jap* . . . . . island
jökel, *Nor* . . . . . glacier
joki, *Fin* . . . . . river
jökull, *Ice* . . . . . ice-covered mountain
kaap, *Du* . . . . . cape
kai, *Jap* . . . . . bay, gulf, sea
kaikyō, *Jap* . . . . . channel, strait
kalat, *Per* . . . . . castle, fortress
kale, *Tur* . . . . . fort
kali, *Mal* . . . . . river
kand, *Per* . . . . . village
kang, *Chn.* . . . . . mountain ridge; village
kap, *Dan., Ger* . . . . . cape
kapp, *Nor., Swe* . . . . . cape
kasr, *Arab* . . . . . fort, castle
kawa, *Jap* . . . . . river
kefr, *Arab* . . . . . village
kei, *Jap* . . . . . creek, river
ken, *Jap* . . . . . prefecture
khor, *Arab* . . . . . bay, inlet
khrebet, *Rus* . . . . . mountain range
kiang, *Chn* . . . . . large river
king, *Chn* . . . . . capital city, town
kita, *Jap* . . . . . north
ko, *Jap* . . . . . lake
köbstad, *Dan* . . . . . market-town
kol, *Mong* . . . . . lake
kólpos, *Gr* . . . . . gulf
kong, *Chn* . . . . . river
kopf, *Ger* . . . . . head, summit, peak
köpstad, *Swe* . . . . . market-town
kou, *Chn* . . . . . river mouth
köy, *Tur* . . . . . village
kraal, *Du.* (*Africa*) . . . . . native village
ksar, *Arab* . . . . . fortified village
kuala, *Mal* . . . . . river mouth
kuh, *Per* . . . . . mountain
kum, *Tur* . . . . . sand
kuppe, *Ger* . . . . . summit
küste, *Ger* . . . . . coast
kyo, *Jap* . . . . . town, capital
la, *Tib* . . . . . mountain pass
labuan, *Mal* . . . . . anchorage, port
lac, *Fr* . . . . . lake
lago, *It., Port., Sp* . . . . . lake
lagoa, *Port* . . . . . lake, marsh
laguna, *It., Port., Sp.* . . . . . lagoon, lake
lahti, *Fin* . . . . . bay, gulf
län, *Swe* . . . . . county
landsby, *Dan., Nor* . . . . . village
liehtao, *Chn* . . . . . archipelago
liman, *Tur* . . . . . bay, port
ling, *Chn* . . . . . pass, ridge, mountain
llanos, *Sp* . . . . . plains
loch, *Celt.* (*Scotland*) . . . . . lake, bay
lough, *Celt.* (*Ireland*) . . . . . lake, bay
machi, *Jap* . . . . . town
man, *Kor* . . . . . bay
mar, *Port., Sp* . . . . . sea
mare, *It., Rom* . . . . . sea
marisma, *Sp* . . . . . marsh, swamp
mark, *Ger* . . . . . boundary, limit
massif, *Fr* . . . . . block of mountains
mato, *Port* . . . . . forest, thicket
me, *Siam* . . . . . river
meer, *Du., Ger* . . . . . lake, sea
mer, *Fr* . . . . . sea
mesa, *Sp* . . . . . flat-topped mountain
mina, *Port., Sp* . . . . . mine
minami, *Jap* . . . . . south
minato, *Jap* . . . . . harbor, haven
misaki, *Jap* . . . . . cape, headland
mont, *Fr* . . . . . mount, mountain
montagna, *It* . . . . . mountain
montagne, *Fr* . . . . . mountain
montaña, *Sp* . . . . . mountain
monte, *It., Port., Sp.* . . . . . mount, mountain
more, *Rus., So. Slav* . . . . . sea
morro, *Port., Sp* . . . . . hill, bluff
mühle, *Ger* . . . . . mill
mund, *Ger* . . . . . mouth, opening
mündung, *Ger* . . . . . river mouth
mura, *Jap* . . . . . township
myit, *Bur* . . . . . river
mys, *Rus* . . . . . cape
nada, *Jap* . . . . . sea
nadi, *India* . . . . . river, creek
naes, *Dan., Nor* . . . . . cape
nafud, *Arab* . . . . . desert of sand dunes
nagar, *India* . . . . . town, city
nahr, *Arab* . . . . . river
nam, *Siam* . . . . . river, water
nan, *Chn., Jap* . . . . . south
nás, *Nor., Swe* . . . . . cape
nez, *Fr* . . . . . point, cape
nishi, nisi, *Jap* . . . . . west
njarga, *Fin* . . . . . peninsula
nong, *Siam* . . . . . marsh
noord, *Du* . . . . . north
nor, *Mong* . . . . . lake
nord, *Dan., Fr., Ger., It., Nor., Swe* . . . . . north
norte, *Port., Sp* . . . . . north
nos, *Rus* . . . . . cape
nyasa, *Bantu* . . . . . lake
ö, *Dan., Nor., Swe* . . . . . island
occidental, *Sp* . . . . . western
ocna, *Rom* . . . . . salt mine
odde, *Dan., Nor* . . . . . point, cape
oedjoeng, *Mal* . . . . . point, cape
oeste, *Port., Sp* . . . . . west
oka, *Jap* . . . . . hill
oost, *Du* . . . . . east
oriental, *Sp* . . . . . eastern
óros, *Gr* . . . . . mountain
ost, *Ger., Swe* . . . . . east
öster, *Dan., Nor., Swe.* . . . . . eastern
ostrov, *Rus* . . . . . island
oued, *Arab* . . . . . river, stream
ouest, *Fr* . . . . . west
ozero, *Rus* . . . . . lake
pää, *Fin* . . . . . mountain
padang, *Mal* . . . . . plain, field
pampas, *Sp.* (*Argentina*) . . . . . grassy plains
pará, *Indian* (*Brazil*) . . . . . river
pas, *Fr* . . . . . channel, passage
paso, *Sp* . . . . . passage
passo, *It., Port* . . . . . passage, strait
patam, *India* . . . . . city, town
pei, *Chn* . . . . . north
pélagos, *Gr* . . . . . open sea
peña, *Sp* . . . . . rock
peresheyek, *Rus* . . . . . isthmus
pertuis, *Fr* . . . . . strait
pic, *Fr* . . . . . mountain peak
pico, *Port., Sp* . . . . . mountain peak
piedra, *Sp* . . . . . stone, rock
ping, *Chn* . . . . . plain, flat
planalto, *Port* . . . . . plateau
playa, *Sp* . . . . . shore, beach
pnom, *Camb* . . . . . mountain
poelau, *Mal* . . . . . island
pointe, *Fr* . . . . . point
polder, *Du., Ger.* . . . . . reclaimed marsh
polje, *So. Slav* . . . . . field
poluostrov, *Rus* . . . . . peninsula
pont, *Fr* . . . . . bridge
ponta, *Port* . . . . . point, headland
ponte, *It., Port* . . . . . bridge
pore, *India* . . . . . city, town
porthmós, *Gr* . . . . . strait
porto, *It., Port* . . . . . port, harbor
potamós, *Gr* . . . . . river
prado, *Sp* . . . . . field, meadow
presqu'île, *Fr* . . . . . peninsula
proliv, *Rus* . . . . . strait
pu, *Chn* . . . . . commercial village
pueblo, *Sp* . . . . . town, village
puerto, *Sp* . . . . . port, harbor
pulau, *Mal* . . . . . island
punkt, *Ger* . . . . . point
punt, *Du* . . . . . point
punta, *It., Sp* . . . . . point
pur, *India* . . . . . city, town
puy, *Fr* . . . . . peak
qal'a, qal'at, *Arab* . . . . . fort, village
qasr, *Arab* . . . . . fort, castle
rann, *India* . . . . . wasteland
ras, *Arab* . . . . . cape, head
reka, *Rus., So. Slav* . . . . . river
rettō, *Jap* . . . . . island chain
ría, *Sp* . . . . . estuary
ribeira, *Port* . . . . . stream
riberão, *Port* . . . . . river
rio, *It., Port* . . . . . stream, river
río, *Sp* . . . . . river
rivière, *Fr* . . . . . river
roca, *Sp* . . . . . rock
rud, *Per* . . . . . river
saari, *Fin* . . . . . island
sable, *Fr* . . . . . sand
sahara, *Arab* . . . . . desert, plain
saki, *Jap* . . . . . cape
sal, *Sp* . . . . . salt
san, *Jap., Kor* . . . . . mountain, hill
sat, satul, *Rom* . . . . . village
schloss, *Ger* . . . . . castle
sebkha, *Arab* . . . . . salt marsh
see, *Ger* . . . . . lake, sea
şehir, *Tur* . . . . . town, city
selvas, *Port.* (*Brazil*) . . . . . tropical rain forests
serra, *Port* . . . . . mountain chain
serranía, *Sp* . . . . . mountain ridge
seto, *Jap* . . . . . strait
severnaya, *Rus* . . . . . northern
shahr, *Per* . . . . . town, city
shan, *Chn.* . . . . . mountain, hill, island
shatt, *Arab* . . . . . river
shi, *Jap* . . . . . city
shima, *Jap* . . . . . island
shōtō, *Jap* . . . . . archipelago
si, *Chn* . . . . . west, western
sierra, *Sp* . . . . . mountain range
sjö, *Nor., Swe* . . . . . lake, sea
sö, *Dan., Nor* . . . . . lake, sea
söder, södra, *Swe* . . . . . south
soengai, soengei, *Mal* . . . . . river
song, *Annam* . . . . . river
sopka, *Rus* . . . . . peak, volcano
source, *Fr* . . . . . a spring
spitze, *Ger* . . . . . summit, point
staat, *Ger* . . . . . state
stad, *Dan., Du., Nor., Swe.* . . . . . city, town
stadt, *Ger* . . . . . city, town
stato, *It* . . . . . state
step, *Rus* . . . . . treeless plain, steppe
straat, *Du* . . . . . strait
strand, *Dan., Du., Ger., Nor., Swe* . . . . . shore, beach
stretto, *It* . . . . . strait
strom, *Ger* . . . . . river, stream
ström, *Dan., Nor., Swe.* . . . . . stream, river
stroom, *Du* . . . . . stream, river
su, suyu, *Tur* . . . . . water, river
sud, *Fr., Sp* . . . . . south
süd, *Ger* . . . . . south
suidō, *Jap* . . . . . channel
sul, *Port* . . . . . south
sund, *Dan., Nor., Swe* . . . . . sound
sungai, sungei, *Mal* . . . . . river
sur, *Sp* . . . . . south
syd, *Dan., Nor., Swe* . . . . . south
tafelland, *Ger* . . . . . plateau
take, *Jap* . . . . . peak, summit
tal, *Ger* . . . . . valley
tandjoeng, tanjong, *Mal* . . . . . cape
tao, *Chn* . . . . . island
târg, târgul, *Rom* . . . . . market, town
tell, *Arab* . . . . . hill
terra, *It* . . . . . land
terre, *Fr* . . . . . earth, land
thal, *Ger* . . . . . valley
tierra, *Sp* . . . . . earth, land
tō, *Jap* . . . . . east; island
tonle, *Camb* . . . . . river, lake
top, *Du* . . . . . peak
torp, *Swe* . . . . . hamlet, cottage
tsangpo, *Tib* . . . . . river
tsi, *Chn* . . . . . village, borough
tso, *Tib* . . . . . lake
tsu, *Jap* . . . . . harbor, port
tundra, *Rus.* . . . . . treeless arctic plains
tung, *Chn* . . . . . east
tuz, *Tur* . . . . . salt
udde, *Swe* . . . . . cape
ufer, *Ger* . . . . . shore, river bank
umi, *Jap* . . . . . sea, gulf
ura, *Jap* . . . . . bay, coast, creek
ust'ye, *Rus* . . . . . river mouth
valle, *It., Port., Sp* . . . . . valley
vallée, *Fr* . . . . . valley
vár, *Hung* . . . . . fortress
város, *Hung* . . . . . town
varoš, *So. Slav* . . . . . town
veld, *Du* . . . . . open plain, field
verkh, *Rus* . . . . . top, summit
ves, *Czech* . . . . . village
vest, *Dan., Nor., Swe* . . . . . west
vik, *Swe* . . . . . cove, bay
vila, *Port* . . . . . town
villa, *Sp* . . . . . town
villar, *Sp* . . . . . village, hamlet
ville, *Fr* . . . . . town, city
vostok, *Rus* . . . . . east
wad, wadi, *Arab.* . . . . . intermittent stream
wald, *Ger* . . . . . forest, woodland
wan, *Chn., Jap* . . . . . bay, gulf
weiler, *Ger* . . . . . hamlet, village
westersch, *Du* . . . . . western
wüste, *Ger* . . . . . desert
yama, *Jap* . . . . . mountain
yug, *Rus* . . . . . south
zaki, *Jap* . . . . . cape
zaliv, *Rus* . . . . . bay, gulf
zapad, *Rus* . . . . . west
zee, *Du* . . . . . sea
zemlya, *Rus* . . . . . land
zuid, *Du* . . . . . south

ABBREVIATIONS OF GEOGRAPHICAL NAMES AND TERMS

Afg . . . Afghanistan
Afr . . . Africa
Ala . . . Alabama
Alb . . . Albania
Alg . . . Algeria
Alsk . . . Alaska
And . . . Andorra
Ang . . . Angola
Ant . . . Antarctica
Arc. O . . . Arctic Ocean
Arch . . . Archipelago
Arg . . . Argentina
Ariz . . . Arizona
Ark . . . Arkansas
A. S. S. R. Autonomous Socialist Soviet Republic
Atl. O . . . Atlantic Ocean
Aus . . . Austria
Austl . . . Australia
Aut . . . Autonomous
Az. Is . . . Azores Is.

B . . . Bay, Bahia
Ba. Is . . . Bahama Is.
Barb . . . Barbados
Bas . . . Basutoland
Bdy . . . Boundary
Bech . . . Bechuanaland
Bel . . . Belgium
Bel. Cong . . . Belgian Congo
Bg . . . Berg
Bhu . . . Bhutan
Bk . . . Bank
Bol . . . Bolivia
Br . . . British
Braz . . . Brazil
Br. Gu . . . British Guiana
Br. Hond . British Honduras
Brit. Prot. British Protectorate
Br. Som. British Somaliland
Bru . . . Brunei
Bul . . . Bulgaria
Bur . . . Burma

C . . . Cerro, Cape
Calif . . . California
Cam . . . Cameroons
Can . . . Canal, Canada
Can. Is . . . Canary Is.
Cen. Am . . Central America
Cey . . . Ceylon
C. H . . . Court House
Chan . . . Channel
Chl . . . Chile
Chn . . . China
Co . . . County
Col . . . Colombia
Colo . . . Colorado
Conn . . . Connecticut
Cor . . . Corsica
C. R . . . Costa Rica
Cr . . . Creek
C. V. Is . . . Cape Verde Is.
Cyp . . . Cyprus
C. Z . . . Canal Zone
Czech . . . Czechoslovakia

D. C . . District of Columbia
Del . . . Delaware
Den . . . Denmark
Dept . . . Department
Des . . . Desert
D. F . . . Distrito Federal
Dist . . . District
Div . . . Division
Dom. Rep. Dominican Republic

E . . . East
Ec . . . Ecuador
Eg . . . Egypt
Elec . . . Electric
Erit . . . Eritrea
Eth . . . Ethiopia
Eur . . . Europe

Faer . . . The Faeroes
Falk. Is . . . Falkland Is.
Fd . . . Fjord
Fin . . . Finland
Fk . . . Fork
Fla . . . Florida
For . . . Forest, Formosa
Fr . . . France
Fr. Eq. Afr. French Equatorial Africa
Fr. Gu . . . French Guiana
Fr. Som. French Somaliland
Fr. W. Afr. French West Africa
Ft . . . Fort

G . . . Gulf
Ga . . . Georgia
Gam . . . Gambia
G. C . . . Gold Coast
Ger . . . Germany
Gib . . . Gibraltar
Grc . . . Greece
Grnld . . . Greenland
Gt . . . Great
Gt. Brit . . . Great Britain
Guad . . . Guadeloupe
Guat . . . Guatemala

Hai . . . Haiti
Har., Hbr . . . Harbor
Haw . . . Hawaii
Hd . . . Head
Hond . . . Honduras
Hts . . . Heights
Hung . . . Hungary

I . . . Island
Ia . . . Iowa
Ice . . . Iceland
Ida . . . Idaho
Ill . . . Illinois
In . . . Inset
Ind . . . Indiana
Ind. O . . . Indian Ocean
Indoch . . . Indochina
Indon . . . Indonesia
Ind. Res. Indian Reservation
Int., Intl . . . International
Ire . . . Ireland
Is . . . Islands
Isr . . . Israel
Isth . . . Isthmus
It . . . Italy

Jam . . . Jamaica
Jap . . . Japan
Jc . . . Junction
Jor . . . Jordan

Kan . . . Kansas
Km . . Kilometer, Kilometers
Kor . . . Korea
Kur. Is . . . Kuril Is.
Kuw . . . Kuwait
Ky . . . Kentucky

L . . . Lake, Loch, Lough
La . . . Louisiana
Lat . . . Latitude
Leb . . . Lebanon
Le. Is . . . Leeward Is.
L. H . . . Lighthouse
Lib . . . Liberia
Liech . . . Liechtenstein
Long . . . Longitude
Lux . . . Luxembourg

M . . . Mile, Miles
Madag . . . Madagascar
Mand . . . Mandate
Mart . . . Martinique
Mass . . . Massachusetts
Max . . . Maximum
Max. surf. elev. Maximum surface elevation
Md . . . Maryland
Me . . . Maine
Medit . . . Mediterranean
Mex . . . Mexico
Mi . . . Mile, Miles
Mich . . . Michigan
Minn . . . Minnesota
Miss . . . Mississippi
Mo . . . Missouri
Mong . . . Mongolia
Mont . . . Montana
Mor . . . Morocco
Moz . . . Mozambique
Mt . . . Mount, Mountain
Mts . . . Mountains

N . . . North
N. A . . . North America
Nat., Natl . . . National
Natl. Mon. National Monument
N. Bor . . . North Borneo
N. C . . . North Carolina
N. Cal . . . New Caledonia
N. D . . . North Dakota
Neb . . . Nebraska
Nep . . . Nepal
Neth . . . Netherlands
Neth. N. Gui. Netherlands New Guinea
Nev . . . Nevada
New Hebr . . . New Hebrides
N. Gui. Ter. New Guinea Ter.
N. H . . . New Hampshire
Nic . . . Nicaragua
Nig . . . Nigeria
N. Ire . . . Northern Ireland
N. J . . . New Jersey
N. M . . . New Mexico
Nor . . . Norway
N. Rh . . Northern Rhodesia
N. Y . . . New York
Nya . . . Nyasaland
N. Z . . . New Zealand

O . . . Ocean
Obs . . . Observatory
Okla . . . Oklahoma
Ore . . . Oregon
P . . . Pass
Pa . . . Pennsylvania
Pac. O . . . Pacific Ocean
Pak . . . Pakistan
Pan . . . Panama
Pap. Ter . . . Papua Ter.
Par . . . Paraguay
Pen . . . Peninsula
Phil . . . Philippines
Pk . . . Peak, Park
Plat . . . Plateau
Pol . . . Poland
Port . . . Portugal
Port. Gui. Portuguese Guinea
Port. Tim. Portuguese Timor
Poss . . . Possession
P. R . . . Puerto Rico
Prot . . . Protectorate
Prov . . . Province
Pt . . . Point
Pta . . . Punta
Pte . . . Pointe

R . . . River, Rio, Rivière
Ra . . . Range
Reg . . . Region
Rep . . . Republic
Res. Reservation, Reservoir
Rf . . . Reef
R. I . . . Rhode Island
Rom . . . Romania
R. R . . . Railroad
Ry . . . Railway
Rys . . . Railways

S . . . San, Santo, South
Sa . . . Serra, Sierra
S. A . . . South America
Sakh . . . Sakhalin
Sal . . . Salvador
Sam . . . Samoa
Sar . . . Sarawak
Sard . . . Sardinia
Sau. Ar . . . Saudi Arabia
S. C . . . South Carolina
S. D . . . South Dakota
Sd . . . Sound
S. F. S. R. Socialist Federated Soviet Republic
S. L . . . Sierra Leone
Soc . . . Socialist
Som . . . Italian Somaliland
Sov. Un . . . Soviet Union
Sp . . . Spain
Sp. Gui . . . Spanish Guinea
Sp. Mor . . Spanish Morocco
S. Rh . . . Southern Rhodesia
Sp. W. Afr. Spanish West Africa
Spr., Sprs . . Spring, Springs
S. S. R . . . Socialistic Soviet Republic
St . . . Station, Saint
Sta . . . Santa
Ste . . . Sainte
Str . . . Strait
Sud . . . Sudan
Sur . . . Surinam
S. W. Afr . . Southwest Africa
Swaz . . . Swaziland
Swe . . . Sweden
Switz . . . Switzerland
Syr . . . Syria

Tan . . . Tanganyika
Tas . . . Tasmania
Tenn . . . Tennessee
Ter . . . Territory
Tex . . . Texas
Trin . . . Trinidad
Tun . . . Tunisia
Tur . . . Turkey

Ug . . . Uganda
U. K . . . United Kingdom of Gt. Brit. and N. Ire.
Ur . . . Uruguay
U. S., U. S. A. United States of America
U. S. Afr. Union of South Africa

Va . . . Virginia
Ven . . . Venezuela
Vir. Is . . . Virgin Is.
Vol . . . Volcano
Vt . . . Vermont

W . . . West
Wash . . . Washington
W. I . . . West Indies
Wind. Is . Windward Islands
Wis . . . Wisconsin
W. Va . . . West Virginia
Wyo . . . Wyoming

Yem . . . Yemen
Yugo . . . Yugoslavia

Zan . . . Zanzibar

PRONUNCIATION OF GEOGRAPHICAL NAMES

Key to the Sound Values of Letters and Symbols Used in the Index to Indicate Pronunciation

ă—ăt, căt, băttle
ȧ—ȧppeal, finȧl
ā—rāte, elāte
â—inanimâte, senâte
ä—cälm, ärm
à—àsk, bàth
ȧ—mȧrine, sofȧ (short neutral or indeterminate sound)
â—fâre, prepâre
ch—church, choose
dh—as th in other, either
ē—bē, ēve
ê—crêate, êvent
ĕ—bĕt, ĕnd
ĕ—recĕnt (short neutral or indeterminate sound)
ē—cratēr, cindēr
g—gō, gāme
gh—guttural g
ĭ—wĭll, bĭt
ĭ—short neutral or indeterminate sound
ī—rīde, bīte
K—guttural k as ch in German ich
ng—sing
ŋ—baŋk, liŋger
N—indicates nasalized preceding vowel
ŏ—nŏd, ŏdd
ȯ—cȯmmit, cȯnnect
ō—ōld, bōld
ô—ôbey, hôtel
ȯ—ȯrder, nȯrth
oi—boil
ōō—fōōd, rōōt
ŏŏ—fŏŏt, wŏŏd
ou—thou, out
s—as in soft, so, sane
sh—dish, finish
th—thin, thick
ū—pūre, cūre
û—ûnite, ûsurp
û—ûrn, fûr
ŭ—stŭd, ŭp
ü—as in French tu or as "y" in study
ȧ—circȧs, sȧbmit
zh—as z in azure
'—indeterminate vowel sound

In many cases the spelling of foreign geographic names does not even remotely indicate the pronunciation to an American, i. e., Slupca in Poland is pronounced swŏŏp'tsȧ; Jujuy in Argentina is pronounced hōō-hwē'; Spezia in Italy is spāt'sē-ā.

This condition is hardly surprising, however, when we consider that in our own language Worcester, Massachusetts, is pronounced wŏŏs'tēr; Sioux City, Iowa, sōō sĭ'tĭ; Schuylkill Haven, Pennsylvania, skōōl'kĭl; Poughkeepsie, New York, pŏ-kĭp'sē.

The indication of pronunciation of geographic names presents several peculiar problems:

(1) Many foreign tongues use sounds that are not present in the English language and which an American cannot normally articulate. Thus, though the nearest English equivalent sound has been indicated, only approximate results are possible.

(2) There are several dialects in each foreign tongue which cause variation in the local pronunciation of names. This also occurs in identical names in the various divisions of a great language group, as the Slavic or the Latin.

(3) Within the United States there are marked differences in pronunciation, not only of local geographic names, but also of common words, indicating that the sound and tone values for letters as well as the placing of the emphasis vary considerably from one part of the country to another.

(4) A number of different letter and diacritical combinations could be used to indicate essentially the same or approximate pronunciations.

Some variation in pronunciation other than that indicated in this index may be encountered, but such a difference does not necessarily indicate that either is in error, and in many cases it is a matter of individual choice as to which is preferred. In fact, an exact indication of pronunciation of many foreign names using English letters and diacriticals is extremely difficult and sometimes impossible.

A PRONOUNCING INDEX

of over 30,000 Geographical Names

Page	Name	Pronunciation	Region	Lat. °′	Long. °′
118	Aabenraa	(ô′bĕn-rô)	Den.	55.2 N	9.22 E
120	Aachen	(ä′kĕn)	Ger.	50.47 N	6.6 E
118	Aakirkeby	(ô-kĭr′kĕ-bü)	Den.	55.3 N	14.56 E
118	Aalborg	(ôl′bôr)	Den.	57.0 N	9.55 E
120	Aalen	(ä′lĕn)	Ger.	48.50 N	10.6 E
118	Aaraals Fjord	(ô′rôls fyōr′)	Nor.	58.40 N	7.55 E
120	Aarau	(är′ou)	Switz.	47.23 N	8.2 E
120	Aare R.	(ä′rĕ)	Switz.	47.14 N	7.43 E
118	Aarhus	(ôr′hōōs)	Den.	56.10 N	10.10 E
118	Aarsunden L.	(ôr′sōōn-dĕn)	Nor.	62.44 N	11.40 E
140	Abadan	(ä-bŭ-dän′)	Iran	30.20 N	48.18 E
101	Abaeté	(ä-bä-ā-tā′)	Braz. (In.)	1.42 S	48.53 W
138	Abakan	(ŭ-bȯ-kän′)	Sov. Un.	53.43 N	91.20 E
138	Abakan R.		Sov. Un.	52.55 N	90.0 E
100	Abancay	(ä-bän-kä′ē)	Peru	13.52 S	72.45 W
94	Abangares	(ä-bän-gä′rās)	C. R.	10.10 N	85.2 W
124	Abanilla	(ä-bä-nēl′yä)	Sp.	38.14 N	1.5 W
148	Abashiri	(ä-bä-shē′rē)	Jap.	44.0 N	144.12 E
80	Abasolo	(ä-bä-sō′lō)	Mex.	27.11 N	101.25 W
92	Abasolo		Mex.	24.4 N	98.23 W
133	Abaya, L.	(ä-bä′yä)	Eth.	6.15 N	37.55 E
133	Abbai R.	(ä-bä′ē)	Eth.	10.0 N	37.18 E
140	Abbasi	(ä-bäs′ē)	Iran	27.15 N	56.28 E
135	Abbasia	(äb-bä′zē-ä)	Eg.	30.4 N	31.16 E
82	Abbeville	(äb′ē-vĭl)	Ala.	31.34 N	85.16 W
122	Abbeville	(äb-vēl′)	Fr.	50.5 N	1.50 E
82	Abbeville	(äb′ē-vĭl)	Ga.	31.59 N	83.22 W
81	Abbeville		La.	29.59 N	92.7 W
83	Abbeville		S. C.	34.11 N	82.23 W
126	Abbiategrasso	(äb-byä′tä-grās′sō)	It.	45.23 N	8.54 E
116	Abbots Bromley	(äb′ŭts brŭm′lē)	Gt. Brit.	52.49 N	1.52 W
65	Abbotsford	(äb′ŭts-fērd)	Can. (Vancouver In.)	49.3 N	122.17 W
135	Abd-El-Kuri (I.)	(äbd-ĕl-kōō′rē)	Ind. O.	12.13 N	52.10 E
110	Abdulino	(äb-dōō-lē′nō)	Sov. Un.	53.40 N	53.35 E
133	Abèché	(ä-bĕ-shā′)	Fr. Eq. Afr.	13.56 N	20.34 E
132	Abeokuta	(ä-bä-ô-kōō′tä)	Nig.	7.12 N	3.21 E
114	Aberavon	(äb-ĕr-ā′vŏn)	Gt. Brit.	51.35 N	3.45 W
134	Abercorn	(äb′ĕr-kôrn)	N. Rh.	8.48 S	31.20 E
114	Aberdare	(äb-ĕr-dâr′)	Gt. Brit.	51.43 N	3.29 W
114	Aberdeen	(äb-ĕr-dēn′)	Gt. Brit.	57.9 N	2.9 W
82	Aberdeen		Miss.	33.49 N	88.34 W
76	Aberdeen		S. D.	45.28 N	98.29 W
72	Aberdeen		Wash.	46.57 N	123.48 W
116	Aberford	(äb′ĕr-fērd)	Gt. Brit.	53.51 N	1.21 W
114	Abergavenny	(äb-ĕr-gȧ-vĕn′ĭ)	Gt. Brit.	51.50 N	3.0 W
72	Abert, L.	(ā′bĕrt)	Ore.	42.38 N	120.15 W
114	Aberystwyth	(äb-ĕr-ĭst′wĭth)	Gt. Brit.	52.25 N	4.5 W
140	Abha	(äb-hä′)	Sau. Ar.	17.47 N	42.35 E
101	Abia, Serra do	(sĕr′rȧ dōō ä-bē′ȧ) (Mts.)	Braz. (In.)	13.25 S	39.35 W
113	Abiar, El	(ĕl ä-bē-är′)	Libya	32.30 N	20.58 E
132	Abidjan	(ä-bēd-zhäN′) (ä-bē-jän′)	Fr. W. Afr.	5.27 N	4.3 W
79	Abilene	(äb′ĭ-lēn)	Kan.	38.55 N	97.12 W
80	Abilene		Tex.	32.26 N	99.45 W
79	Abingdon	(äb′ĭng-dŭn)	Ill.	40.49 N	90.21 W
83	Abingdon		Va.	36.43 N	81.59 W
87	Abington	(äb′ĭng-tŭn)	Mass. (In.)	42.7 N	70.56 W
110	Abisko	(ä-bēs′kō)	Swe.	68.30 N	18.55 E
89	Abitibi L.	(äb-ĭ-tĭb′ĭ)	Can.	48.48 N	79.45 W
89	Abitibi R.		Can.	49.45 N	81.20 W
111	Abkhazia (A.S.S.R.)	(äb-kä′sē-ȧ)	Sov. Un.	43.10 N	41.10 E
123	Ablon	(äb-lôN′)	Fr. (In.)	48.43 N	2.25 E
131	Abnûb	(äb-nōōb′)	Eg. (In.)	27.18 N	31.10 E
119	Åbo (Turku)	(ô′bō) (tōōr′kōō)	Fin.	60.29 N	22.14 E
132	Abomey	(äb-ô-mā′)	Fr. W. Afr.	7.12 N	2.1 E
121	Abony	(ô′bô-ny′)	Hung.	47.11 N	20.0 E
140	Abou Kemal	(ä′bōō kĕ′mäl)	Syr.	34.40 N	41.0 E
140	Abqaiq	(äb-kīk)	Sau. Ar.	25.55 N	49.40 E
99	Abra Canal	(ä′brä)	Chl. (Magallanes In.)	53.25 S	73.30 W
152	Abra R.		Phil.	17.15 N	120.40 E
86	Abraham, Mt.	(ä′brȧ-hăm)	Me.	44.56 N	70.19 W
97	Abrahams B.		Ba. Is.	22.25 N	73.55 W
116	Abram	(ā′brăm)	Gt. Brit.	53.31 N	2.36 W
101	Abrantes	(ä-brän′tĕs)	(Braz. In.)	12.51 S	38.19 W
124	Abrantes		Port.	39.28 N	8.12 W
101	Abrolhos Is.	(ä-brōl′yōs)	Braz.	18.0 S	38.0 W
119	Abruka I.	(ä-brōō′kä)	Sov. Un.	58.8 N	22.32 E
126	Abruzzi and Molise (Reg.)	(ä-brōōt′sē, mô′lē-zā)	It.	42.0 N	14.0 E
73	Absaroka Range	(äb-sȧ-rō′kȧ)	Wyo.	44.40 N	109.40 W
141	Abu	(ä′bōō)	India	24.35 N	73.17 E
140	Abu Arish	(ä′bōō ä-rēsh′)	Yemen	16.50 N	43.0 E
151	Abucay	(ä-bōō-kī′)	Phil. (Manila In.)	14.42 N	120.27 E
140	Abu Dhabi	(ä′bōō dä′bē)	Trucial Coast	24.30 N	54.28 E
133	Abu Hamed	(ä′bōō hä′mĕd)	Sud.	19.34 N	33.22 E
131	Abukir B.	(ä-bōō-kēr′)	Eg. (In.)	31.15 N	30.10 E
152	Abulug	(ä-bōō′lōōg)	Phil.	18.26 N	121.27 E
152	Abulug R.		Phil.	18.10 N	121.21 E
100	Abuna, R.	(ä-bōō-nä′)	Bol.-Braz.	10.0 S	66.30 W
131	Abu Qīr	(ä′bōō kēr′)	Eg. (In.)	31.18 N	30.5 E
131	Abu Qurqâs	(ä′bōō kōōr-käs′)	Eg. (In.)	27.57 N	30.51 E
149	Aburatsu	(ä′bōō-rät′sōō)	Jap.	31.36 N	131.22 E
135	Abu Rueish	(ä′bōō rōō′wäsh)	Eg.	30.3 N	31.4 E
135	Abusir Tombs and Pyramids	(ä-bōō-sēr′)	Eg.	29.54 N	31.12 E
131	Abû Tîg	(ä′bōō tēg′)	Eg. (In.)	27.3 N	31.20 E
139	Abuy	(ä-bōō′ē)	Sov. Un.	68.25 N	145.07 E
153	Abuyog	(ä-bōō′yōg)	Phil.	10.44 N	125.0 E
118	Åby Klippan	(ô′bŭ klĭp′pän)	Swe.	56.9 N	13.20 E
133	Abyssinia, Plateau of		Eth.	8.0 N	38.0 E
86	Acadia National Park	(ȧ-kä′dĭ-ȧ)	Me.	44.20 N	68.15 W
94	Acajutla	(ä-kä-hōōt′lä)	Sal.	13.37 N	89.50 W
92	Acámbaro	(ä-käm′bä-rō)	Mex.	20.2 N	100.42 W
92	Acapetlahuaya	(ä-kä-pĕt′lä-hwä′-yä)	Mex.	18.18 N	100.9 W
92	Acaponeta	(ä-kä-pō-nä′tȧ)	Mex.	22.30 N	105.23 W
92	Acaponeta, R.		Mex.	22.40 N	105.21 W
92	Acapulco	(ä-kä-pōōl′kō)	Mex.	16.51 N	99.56 W
101	Acarahu	(ä-kä-rä′ōō)	Braz.	3.0 S	42.0 W
101	Acarahy Mts.	(ä-kä-rä′ē)	Br. Gu.-Braz.	1.30 N	58.0 W
92	Acatlán de Osorio	(ä-kät-län′dā ō-sō′rē-ō)	Mex.	18.12 N	98.3 W
68	Acattu I.	(ä-kä′tū)	Alsk.	52.30 N	173.30 E
93	Acatzingo de Hidalgo	(ä-kät-zĭn′-gō dā ē-dhäl′gō)	Mex.	18.59 N	97.48 W
93	Acayucan	(ä-kä-yōō′kän)	Mex.	17.56 N	94.55 W
84	Accoville	(äk′kō-vĭl)	W. Va.	37.47 N	81.50 W
132	Accra	(ä′krȧ)	G. C.	5.37 N	0.10 W
116	Accrington	(äk′rĭng-tŭn)	Gt. Brit.	53.45 N	2.21 W
131	Acebuche, Pt.	(ä-thä-bōō′chä)	Sp. (Gibraltar In.)	36.3 N	5.33 W
100	Achacachi	(ä-chä-kä′chē)	Bol.	17.0 S	68.44 W
113	Achdar, Jebel (Mt.)	(jĕb′ĕl äch-där′)	Libya	32.25 N	22.0 E
148	Acheng	(ä′chĕng′)	Chn.	45.32 N	127.2 E
123	Achères	(ä-shâr′)	Fr. (In.)	48.57 N	2.4 E
114	Achill	(ä-chĭl′)	Ire.	53.55 N	9.55 W
114	Achill I.		Ire.	54.0 N	10.0 W
138	Achinsk	(ȧ-chĕnsk′)	Sov. Un.	56.10 N	90.25 E
131	Achkel, L.	(äsh-kĕl′)	Tun. (In.)	37.8 N	9.43 E
127	Aci Abad (Maidos)	(äd′zhē ä′bad) (mȧ′dōs)	Tur.	40.11 N	26.21 E
126	Acireale	(ä-chē-rā-ä′lā)	It.	37.36 N	15.9 E
97	Acklin I.	(äk′lĭn)	Ba. Is.	22.29 N	73.55 W
102	Aconcagua, Mt.	(ä-kōn-kä′gwä)	Arg.	32.40 S	71.0 W
99	Aconcagua, R.		Chl. (Valparaiso In.)	32.47 S	71.0 W
93	Acopilco	(ä-kō-pēl′kō)	Mex. (In.)	19.20 N	99.19 W
94	Acoyapa	(ä-kō-yä′pä)	Nic.	11.53 N	85.11 W
126	Acqui	(äk′kwē)	It.	44.40 N	8.30 E
100	Acre (State)	(ä′krȧ)	Braz.	9.0 S	70.30 W
137	Acre, B. of	(ä′kēr)	Isr. (In.)	32.52 N	35.2 E
137	Acre (Akko)	(ä′kēr) (äk′kō)	Isr. (In.)	32.57 N	35.3 E
64	Acton	(äk′tŭn)	Can. (Toronto In.)	43.38 N	80.2 W
114	Acton		Gt. Brit.	51.30 N	0.15 W
87	Acton		Mass. (In.)	42.29 N	71.26 W
86	Acton Vale		Que.	45.38 N	72.34 W
92	Actopan	(äk-tō-pän′)	Mex.	20.16 N	98.57 W
102	Actura	(äk-tōō′rȧ)	Braz. (In.)	22.42 S	43.18 W
93	Acuahutla	(ä-kwä-ōōt′lȧ)	Mex. (In.)	19.21 N	98.52 W
92	Acuitzio del Canje	(ä-kwēt′zē-ō dĕl kän′hȧ)	Mex.	19.30 N	101.12 W
97	Acul B.	(ä-kōōl′)	Hai.	19.45 N	72.20 W
132	Ada	(ä′dä)	G. C.	5.52 N	0.32 E
76	Ada	(ä′dŭ)	Minn.	47.18 N	96.30 W
84	Ada		Ohio	40.47 N	83.43 W
79	Ada		Okla.	34.45 N	96.43 W
127	Ada	(ä′dä)	Yugo.	45.48 N	20.8 E
68	Adak I.	(ä-dăk′)	Alsk.	51.40 N	176.35 W
111	Adalia (Antalya)	(ä-dä′lē-ä) (än-tälʹyä)	Tur.	36.55 N	30.50 E
132	Adamawa (Reg.)	(ä-dä-mä′wä)	Cam.	8.30 N	12.30 E
86	Adams	(ăd′ămz)	Mass.	42.35 N	73.10 W
77	Adams		Wis.	43.55 N	89.48 W
141	Adams Bridge		India-Cey. (Cey. In.)	9.10 N	79.30 E
69	Adams, Mt		Alsk.	55.55 N	130.30 W
72	Adams, Mt		Wash.	46.12 N	121.30 W
160	Adamson Peak	(ăd′ăm-sŭn)	Austl. (Tas. In.)	43.21 S	146.50 E
85	Adamston		W. Va.	39.18 N	80.2 W
63	Adamsville		Ala. (Birmingham In.)	33.36 N	86.57 W
63	Adamsville		Ga. (Atlanta In.)	33.45 N	84.30 W
111	Adana	(ä′dä-nä)	Tur.	37.0 N	35.20 E
111	Adapazari	(ä′dä-pä-zä′rē)	Tur.	40.45 N	30.15 E
133	Adarama	(ä-dä-rä′mä)	Sud.	17.10 N	34.58 E
126	Adda R.	(äd′dä)	It.	45.36 N	9.30 E
140	Ad Dam	(äd dăm′)	Sau. Ar.	20.35 N	44.38 E
157	Adderley Head	(ăd-ĕr-lĭ hĕd′)	N. Z. (In.)	43.36 S	172.51 E
133	Addis Abeba	(ăd′dĭs ä′bĕ-bä)	Eth.	9.2 N	38.49 E
61	Addison	(ă′dĭ-sŭn)	Tex. (Ft. Worth-Dallas In.)	32.59 N	96.50 W
62	Addyston	(ăd′ē-stŭn)	Ohio (Cincinnati In.)	39.9 N	84.43 W
82	Adel	(ā-dĕl′)	Ga.	31.7 N	83.27 W
158	Adelaide	(ăd′ē-lād)	Austl.	34.55 S	138.36 E
160	Adelaide		Austl. (In.)		
67	Adelaide		Wash. (In.)	47.19 N	122.22 W
47	Adelaide I.		Ant.	67.15 S	68.40 W
7	Adélie Coast (Reg.)	(ä-dä-lē′)	Ant.	66.0 S	140.0 E
140	Aden (Colony)	(ä′dĕn)	Asia	12.45 N	45.5 E
140	Aden (Prot.)		Asia	14.30 N	47.0 E
140	Aden, G. of		Asia	12.0 N	47.0 E
126	Aderno	(ä-dĕr-nô′)	It.	37.40 N	14.50 E
151	Adi I.	(ä′dē)	Neth. N. Gui.	4.15 S	133.30 E
133	Adi Caieh	(ä′dē kī′ä)	Erit.	14.50 N	39.20 E
126	Adige R.	(ä′dē-jä)	It.	45.40 N	10.54 E
85	Adirondack Mts.	(ăd-ĭ-rŏn′dăk)	N. Y.	43.40 N	74.30 W
133	Adi Ugri	(ä-dē ōō′grē)	Erit.	14.50 N	38.58 E
132	Adjjer (Tassili) Plat.	(ä′jĕr) (tȧs′ē-lē)	Alg.	26.0 N	7.0 E
132	Adjir	(äd-jēr′)	Sp. Mor.	35.10 N	3.55 W
121	Adjud	(äd′zhōōd)	Rom.	46.5 N	27.8 E
151	Admiralty B.	(ăd′mĭ rȧl-tē)	N. Z.	40.50 S	174.0 E
67	Admiralty Inlet		Wash. (In.)	48.5 N	122.40 W
69	Admiralty I.		Alsk.	57.40 N	135.30 W
151	Admiralty Is.		N. Gui. Ter.	2.0 S	147.0 E
99	Admiralty Sd.		Chl. (Magallanes In.)	54.20 S	69.30 W
61	Adolph	(ā′dŏlf)	Minn. (Duluth In.)	46.47 N	92.18 W
122	Adour R.	(ä-dōōr′)	Fr.	43.45 N	1.15 W
124	Adouz	(ä-dōōz′)	Sp. Mor.	35.11 N	4.9 W
124	Adra	(ä′drä)	Sp.	36.46 N	3.1 W
132	Adrar	(ä-drär′)	Alg.	27.55 N	0.19 W
132	Adrar (Reg.)		Fr. W. Afr.-Alg.	20.30 N	2.0 E
126	Adria	(ä′drē-ä)	It.	45.4 N	12.8 E
84	Adrian	(ā′drĭ-ăn)	Mich.	41.55 N	84.3 W
76	Adrian		Minn.	43.38 N	95.55 W
111	Adrianople (Edirne)	(ā-drĭ-ăn-ō′pl) (ĕ-dĭr′nĕ)	Tur.	41.40 N	26.35 E
126	Adriatic Sea	(ā-drĭ-ăt′ĭk)	It.-Yugo.	42.50 N	15.40 E
133	Adua	(ä′dōō-ä)	Eth.	14.6 N	39.0 E
160	Adventure B.		Austl. (Tas. In.)	43.18 S	147.35 E
116	Adwick-le-Street	(ăd′wĭk-lē-strēt′)	Gt. Brit.	53.34 N	1.11 W
139	Adycha R.	(ä′dĭ-chä)	Sov. Un.	66.0 N	136.30 E
129	Adzhamka	(äd-zhäm′kä)	Sov. Un.	48.33 N	32.26 E
111	Adzharistan (A.S.S.R.)	(äd-zhär′ĭ-stän)	Sov. Un.	41.45 N	42.15 E
110	Adzva R.	(ädz′vä)	Sov. Un.	67.0 N	59.45 E
126	Aegadian (Egadi) Is.	(ē-gä′dĭ-ăn) (ȧ′gä-dē)	It.	38.55 N	12.20 E
111	Aegean Is.		Medit. Sea	36.30 N	27.0 W
127	Aegean Sea	(ē-jē′ăn)	Grc.-Tur.	39.0 N	24.50 E
127	Aegina, G. of (Saronic G.)	(ē-jī′nȧ)	Grc.	37.35 N	23.40 E
127	Aegina (I.)		Grc.	37.45 N	23.30 E
118	Aerö (I.)	(är′ö)	Den.	54.48 N	10.25 E
117	Aertselaer	(ärt′sē-lär)	Bel. (Anvers In.)	51.8 N	4.23 E
101	Affonso Penna	(ä-fōn′sōō pĕn′nȧ)	Braz. (In.)	12.50 S	39.15 W
140	Afghanistan	(ăf-găn-ĭ-stăn′)	Asia	33.0 N	65.0 E
135	Afgoi	(äf-gō′ī)	Som.	2.5 N	45.5 E
140	Afladj (Reg.)	(ä-flädj′)	Sau. Ar.	24.0 N	46.0 E
132	Aflou	(ä flōō′)	Alg.	34.2 N	2.2 E
69	Afognak I.	(ä-fōg-näk′)	Alsk.	58.15 N	152.30 W
130	Africa	(ăf′rĭ-kȧ)			
61	Afton	(ăf′tŭn)	Minn. (Minneapolis In.)	44.54 N	92.48 W
79	Afton		Okla.	36.41 N	94.56 W
137	Afula	(ä-fōō′lȧ)	Isr.	32.37 N	35.17 E
111	Afyon-Karahisar	(ä-fē-ōn-kä-rȧ-hē-sär′)	Tur.	38.45 N	30.20 E
133	Agedabia	(ä-gä-dä′bē-ä)	Libya	30.45 N	20.15 E
133	Agadem (Oasis)	(ä′gä-dĕm)	Fr. W. Afr.	16.52 N	13.15 E
132	Agadez	(ä′gȧ-dĕz)	Fr. W. Afr.	17.0 N	7.58 E
132	Agadir	(ä-gä-dēr′)	Mor.	30.30 N	9.33 W
129	Agaiman	(ä-gä-ē-män′)	Sov. Un.	46.40 N	34.16 E
65	Agassiz	(ăg′ȧ-sē)	Can. (Vancouver In.)	49.14 N	121.46 W
111	Agdam	(äg′dăm)	Sov. Un.	39.59 N	46.58 E
122	Agde	(ägd)	Fr.	43.20 N	3.30 E
122	Agen	(ä-zhäN′)	Fr.	44.12 N	0.35 E
127	Agiassos	(ī′yä-sōs)	Grc.	39.5 N	26.22 E
139	Aginskoye	(ä-hĭn′skō-yĕ)	Sov. Un.	51.15 N	114.59 E
153	Agio Pt.	(ä-jē′ō)	Phil.	9.43 N	124.32 E
126	Agira	(ä-jē′rä)	It.	37.39 N	14.31 E
152	Agno	(äg′nō)	Phil.	16.8 N	119.48 E
152	Agno R.		Phil.	15.47 N	120.20 E
126	Agnone	(än-yō′nā)	It.	41.48 N	14.22 E
152	Agoo	(ä′gōō)	Phil.	16.19 N	120.22 E
133	Agordat	(ä-gōr′dät)	Erit.	15.33 N	37.58 E
151	Agos R.	(ä′gōs)	Phil. (Manila In.)	14.47 N	121.37
122	Agout	(ä-gōō′)	Fr.	43.40 N	2.0 E
141	Agra	(ä′grȧ)	India	27.10 N	78.8 E
126	Agri R.	(ä′grē)	It.	40.16 N	16.10 E
127	Agrinion	(ä-grē′nyŏn)	Grc.	38.37 N	21.26 E
94	Agua (Vol.)	(ä′gwä)	Guat.	14.28 N	90.44 W
74	Agua Calienta Ind. Res.	(ä′gwä käl-yĕn′tä)	Calif.	33.50 N	116.32 W
95	Agua Caliente	(ä′gwä kä-lyĕn′tä)	Nic.	12.10 N	84.37 W
96	Aguada	(ä-gwä′dȧ)	Cuba	22.25 N	80.48 W
91	Aguadilla	(ä-gwä-dēl′yä)	P. R. (In.)	18.25 N	67.15 W
95	Aguadulce	(ä-gwä-dōōl′sä)	Pan.	8.15 N	80.32 W
75	Agua Fria R.	(ä′gwä frē′ȧ)	Ariz.	33.45 N	112.18 W
80	Agualeguas	(ä-gwä-lā′gwäs)	Mex.	26.18 N	99.33 W
94	Aguan, R.	(ä-gwän′)	Hond.	15.34 N	86.10 W
80	Aguanaval, R.	(ä-guä-nä-väl′)	Mex.	25.0 N	103.15 W
87	Aguanus R.	(ä-gwä′nŭs)	Que.	50.50 N	62.5 W
92	Aguascalientes	(ä′gwäs-käl-yĕn′täs)	Mex.	21.52 N	102.17 W
92	Aguascalientes (State)		Mex.	22.0 N	102.30 W
124	Agueda	(ä-gwä′dȧ)	Port.	40.35 N	8.25 W
124	Agueda R.		Sp.-Port.	40.40 N	6.40 W
132	Aguellal	(ä-gĕl-yäl′)	Fr. W. Afr.	19.12 N	8.15 E
78	Aguilar	(ä-gē-lär′)	Colo.	37.24 N	104.39 W
124	Aguilar		Sp.	37.31 N	4.39 W

Page	Name	Pronunciation	Region	Lat. °′	Long. °′
124	Aguilas	(ä′gē-läs)	Sp.	37.25 N	1.35 W
100	Aguja Pt.	(ä-gōō′hä)	Peru	5.58 S	81.10 W
134	Agulhas, C.	(ä-gōōl′yäs)	U. S. Afr.	34.50 S	20.0 E
150	Agung, Mt.	(ä-gōōng′)	Indon.	8.28 S	115.22 E
153	Agusan Marsh	(ä-gōō′sän)	Phil.	8.15 N	125.50 E
153	Agusan R.		Phil.	8.40 N	125.37 E
153	Agutaya I.	(ä-gōō-tä′yä)	Phil.	11.9 N	120.58 E
127	Agyia	(äĭ-yä′)	Grc.	39.41 N	22.45 E
132	Ahaggar Mts.	(ä-hä-gär′)	Alg.	23.30 N	6.30 E
156	Ahipara B.	(ä-hĭ-pä′rä)	N. Z.	35.5 S	173.5 E
120	Ahlen	(ä′lĕn)	Ger.	51.46 N	7.53 E
141	Ahmadnagar	(ä′mŭd-nŭ-gŭr)	India	19.11 N	74.45 E
131	Ahmar, Jebel (Mts.)	(jĕb′ĕl ä′-mär)	Eg. (In.)	28.5 N	31.30 E
141	Ahmedabad	(ä′mĕ-dĕ-băd)	India	23.0 N	72.44 E
83	Ahoskie	(ä-hŏs′kē)	N. C.	36.17 N	76.59 W
117	Ahrensburg	(ä′rĕns-bōōrg)	Ger. (Hamburg In.)	53.40 N	10.13 E
120	Ahrweiler	(är′vī-lĕr)	Ger.	50.34 N	7.3 E
92	Ahuacatlan	(ä-wä-kät-län′)	Mex.	21.5 N	104.27 W
94	Ahuachapan	(ä-wä-chä-pän′)	Sal.	13.57 N	89.52 W
92	Ahualulco	(ä-wä-lōōl′kō)	Mex.	20.43 N	103.58 W
118	Åhus	(ô′hōōs)	Swe.	55.56 N	14.19 E
119	Ahvenanmaa (Åland Is.)	(ä′vĕ-nän-mô) (ô′länd)	Fin.	60.20 N	20.0 E
129	Aidar	(ä′ĭ-där)	Sov. Un.	50.2 N	38.52 E
129	Aidar R.		Sov. Un.	49.8 N	38.56 E
155	Aiea	(äēä′ä)	Haw.	21.20 N	157.55 W
127	Aigina	(ä-yē′nä)	Grc.	37.45 N	23.26 E
127	Aigion	(ä′yŏn)	Grc.	38.14 N	22.5 E
122	Aiguesmortes	(ĕg-môrt′)	Fr.	43.35 N	4.10 E
143	Aigun	(ī-gōōn′)	Chn.	49.50 N	127.28 E
148	Aikawa	(ī-kä′wä)	Jap.	38.0 N	138.25 E
83	Aiken	(ä′kĕn)	S. C.	33.34 N	81.44 W
149	Aina	(ī′nä)	Jap. (Osaka In.)	34.45 N	135.6 E
132	Aïn Beida	(ä′ĕn bä-dä′)	Alg.	35.51 N	7.27 E
132	Aïn Sefra	(ä′ĕn sĕf′rä)	Alg.	32.50 N	0.40 W
87	Ainsle, L.	(än′slē)	Can.	46.10 N	61.10 W
76	Ainsworth	(änz′wûrth)	Neb.	42.33 N	99.51 W
112	Aïn Taïba	(ä′ĕn tä′ē-bä)	Alg.	30.21 N	5.28 E
112	Aïn Temouchent	(ä′ĕn tĕ-mōō-shän′)	Alg.	35.18 N	1.8 W
139	Aion I.	(ä′yōn)	Sov. Un.	69.50 N	168.50 E
132	Air (Asben) (Reg.)	(ä′ĕr) (äs′bĕn)	Fr. W. Afr.	18.35 N	9.0 E
142	Airan Köl (L.)	(ä′ē-rän kûl′)	Chn.	45.35 N	85.20 E
127	Airbol	(ä-ĕr-bōl′)	Tur.	41.12 N	27.6 E
122	Aire	(är)	Fr.	43.41 N	0.18 W
122	Aire		Fr.	50.41 N	2.22 E
116	Aire R.		Gt. Brit.	53.50 N	1.42 W
146	Ai Shan (Mt.)	(ī′shän′)	Chn.	37.31 N	120.40 E
122	Aisne R.	(ĕn)	Fr.	49.25 N	3.20 E
151	Aitape	(ä-ē-tä′pä)	N. Gui. Ter.	3.12 S	142.10 E
77	Aitkin	(ät′kĭn)	Minn.	46.32 N	93.42 W
127	Aitolikon	(ä-tō′lĭ-kŏn)	Grc.	38.27 N	21.22 E
127	Aitos	(ä-ē′tŏs)	Bul.	42.41 N	27.18 E
121	Aiud	(ä′ē-ōōd)	Rom.	46.20 N	23.42 E
123	Aix	(ĕks)	Fr.	43.32 N	5.28 E
	Aix-la-Chapelle, see Aachen, Ger.				
123	Aix-les-Bains	(ĕks′-lä-baN′)	Fr.	45.41 N	5.59 E
131	Aiyât	(ä-ē-yät′)	Eg. (In.)	29.38 N	31.18 E
119	Aizpute	(ä′ēz-pōō-tĕ)	Sov. Un.	56.44 N	21.40 E
122	Ajaccio	(ä-yät′chō)	Cor. (In.)	41.55 N	8.42 E
122	Ajaccio, G. of		Cor. (In.)	41.55 N	8.40 E
93	Ajalpan	(ä-häl′pän)	Mex.	18.21 N	97.15 W
73	Ajax Mt.	(ä′jăks)	Mont.-Ida.	45.18 N	113.43 W
133	Ajilat	(ä′jē-lät)	Libya	32.41 N	12.28 E
137	Ajlun	(äj-lōōn′)	Jor. (In.)	32.21 N	35.41 E
141	Ajmer	(ŭj-mēr′)	India	26.31 N	74.32 E
75	Ajo	(ä′hō)	Ariz.	32.22 N	112.53 W
92	Ajuchitlán del Progreso	(ä-hōō-chet-län′)	Mex.	18.2 N	100.20 W
153	Ajuy	(äj-wē′)	Phil.	11.9 N	123.2 E
111	Ak L.	(äk)	Tur.	37.30 N	33.45 E
157	Akaroa	(ä-kä-rō′ä)	N. Z.	43.57 S	172.58 E
157	Akaroa Har.		N. Z.	43.50 S	172.57 E
132	Akasa	(ä-käs′ä)	Nig.	4.27 N	6.2 E
149	Akashi	(ä′kä-shē)	Jap.	34.40 N	135.2 E
133	Aketi	(ä-kā-tē′)	Bel. Cong.	2.46 N	24.0 E
111	Akhaltsikh	(ä-kȧl-tsēĸ′)	Sov. Un.	41.38 N	42.58 E
127	Akheloos R.	(ä-hĕ′lō-ōs)	Grc.	39.0 N	21.25 E
129	Akhiar (Sevastopol)	(äĸ′yär) (syĕ-vȧs′tō-pōl′)	Sov. Un.	44.35 N	33.32 E
127	Akhinou L.	(ä-kē′-nōō)	Grc.	40.55 N	23.40 E
111	Akhisar	(äk-hĭs-sär′)	Tur.	38.58 N	27.57 E
133	Akhmîm	(äĸ-mēm′)	Eg.	26.40 N	31.48 E
129	Akhtarskii B.	(äĸ-tär′skĭ-ē)	Sov. Un.	45.53 N	38.16 E
127	Akhtopol	(äĸ′tō-pōl)	Bul.	42.6 N	27.53 E
129	Akhtyrka	(äĸ-tûr′kä)	Sov. Un.	50.18 N	34.52 E
129	Akhtyrskaya	(äĸ-tûr′skä-yȧ)	Sov. Un.	44.52 N	38.11 E
149	Aki	(ä′kē)	Jap.	33.30 N	133.50 E
68	Akiak	(äk′yȧk)	Alsk.	61.0 N	161.30 W
89	Akimiski I.	(ä-kĭ-mĭ′skĭ)	Can.	53.0 N	81.30 W
148	Akita	(ä′kē-tä)	Jap.	39.45 N	140.10 E
137	Akko (Acre)	(äk′kō) (ä′kēr)	Isr. (In.)	32.57 N	35.3 E
69	Aklavik	(äk′lä-vĭk)	Can.	68.20 N	135.30 W
129	Ak-Mechet	(äk-mĕ′ch-ĕt)	Sov. Un.	45.30 N	32.39 E
138	Ak-Mechet (Kzyl-Orda)	(kzĕl′-ôr′dä)	Sov. Un.	44.50 N	65.30 E
129	Akmechet (Simferopol)	(sĕm-fĕ-rō′pōl′)	Sov. Un.	44.57 N	34.4 E
138	Akmolinsk	(äk′mô-lĕnsk)	Sov. Un.	51.15 N	71.25 E
149	Ako	(ä′kō)	Jap.	34.45 N	134.21 E
133	Akobo R.	(ä-kō′bō)	Sud.	7.0 N	34.30 E
141	Akola	(ä-kō′lä)	India	20.40 N	77.0 E
89	Akpatok I.	(äk′pä-tŏk)	Can.	60.30 N	68.0 W
78	Akron	(ăk′rŭn)	Colo.	40.8 N	103.13 W
62	Akron (Cleveland In.)		Ohio	41.5 N	81.30 W
111	Aksaray	(äk-sȧ-rī′)	Tur.	38.25 N	34.5 E
111	Akşehir	(äk′shȧ-hĕr)	Tur.	38.28 N	31.20 E
111	Akşehir L.		Tur.	38.33 N	31.30 E
139	Aksha	(äk′shȧ)	Sov. Un.	50.20 N	113.25 E
138	Aktyubinsk	(äk′tyōō-bĕnsk)	Sov. Un.	50.15 N	57.20 E
149	Akune	(ä′kōō-nȧ)	Jap.	32.1 N	130.12 E
108	Akureyri	(ä-kōō-rä′rē)	Ice.	65.40 N	18.14 W
68	Akutan Pass	(ä-kōō-tän′)	Alsk.	54.0 N	166.0 W
141	Akyab	(äk-yŭb′)	Bur.	20.15 N	92.55 E
153	Ala R.	(ä′lä)	Phil.	6.30 N	124.33 E
82	Alabama (State)	(ăl-ȧ-băm′ȧ)	U. S.	32.45 N	86.45 W
82	Alabama R.		Ala.	32.5 N	87.20 W
82	Alabama City		Ala.	34.1 N	86.3 W
151	Alabang	(ä-lä-bäng′)	Phil. (Manila In.)	14.27 N	121.3 E
152	Alabat I.	(ä-lä-bät′)	Phil.	14.7 N	122.4 E
113	Alaca C.	(ä-lä-jä′)	Tur.	41.20 N	31.30 E
111	Alaçam	(ä-lä-chäm′)	Tur.	41.35 N	35.40 E
96	Alacranes	(ä-lä-krä′nȧs)	Cuba	22.42 N	81.35 W
101	Alagôas (State)	(ä-lä-gō′äzh)	Braz.	9.30 S	37.0 W
101	Alagoinhas	(ä-lä-gō-ēn′yäzh)	Braz. (In.)	12.7 S	38.18 W
124	Alagón	(ä-lä-gōn′)	Sp.	41.47 N	1.8 W
111	Alaiye	(ä-lī′yȧ)	Tur.	36.35 N	32.5 E
95	Alajuela	(ä-lä-hwä′lä)	C. R.	10.1 N	84.13 W
138	Ala Kul (L.)	(ä′lä-kûl′)	Sov. Un.	46.20 N	82.0 E
155	Alalakeiki Chan.	(ä-lä-lä-kä′kē)	Haw.	20.35 N	156.30 W
74	Alameda	(ăl-ȧ-mä′dȧ)	Calif.	37.46 N	122.15 W
73	Alameda		Ida.	42.51 N	112.37 W
93	Alameda		Mex. (In.)	19.32 N	99.19 W
152	Alaminos	(ä-lä-mē′nȯs)	Phil.	16.10 N	119.58 E
151	Alaminos		Phil. (Manila In.)	14.5 N	121.15 E
75	Alamogordo	(ăl-ȧ-mō-gôr′dō)	N. M.	32.54 N	105.58 W
78	Alamogordo Reservoir		N. M.	34.35 N	104.20 W
80	Alamo, R.	(ä′lä-mō)	Mex.	26.30 N	99.30 W
61	Alamo Heights	(ä′lȧ-mō)	Tex. (San Antonio In.)	29.30 N	98.27 W
78	Alamosa	(ăl-ȧ-mō′sȧ)	Colo.	37.27 N	105.51 W
119	Åland (Ahvenanmaa) Is.	(ô′länd) (ä′vĕ-nän-mô)	Fin.	60.38 N	20.0 E
153	Alangalang	(ä-läŋ-gä-läng′)	Phil.	11.12 N	124.50 E
135	Alaotra, L.	(ä-lä-ō′trȧ)	Madag.	16.25 S	48.35 E
138	Alapayevsk	(ä′lȧ-pȧ-yĕfsk′)	Sov. Un.	57.57 N	61.57 E
92	Alaquines	(ä-lȧ-kē′nȧs)	Mex.	22.8 N	99.35 W
142	Ala Shan (Mts.)	(ä′lä-shän′)	Chn.	39.0 N	105.45 E
68	Alaska (Ter.)	(ä-läs′kȧ)	N. A.	65.0 N	150.0 W
69	Alaska, G. of		Alsk.	58.30 N	145.0 W
68	Alaska Pen.		Alsk.	57.0 N	158.0 W
69	Alaska Ra. (Mts.)		Alsk.	62.40 N	150.30 W
110	Alatyr	(ä′lä-tŭr)	Sov. Un.	54.48 N	46.35 E
126	Alba	(äl′bä)	It.	44.40 N	8.2 E
124	Albacete	(äl-bä-thä′tä)	Sp.	39.0 N	1.50 W
124	Alba de Tormes	(äl′bä dä tôr′mäs)	Sp.	40.49 N	5.29 W
121	Alba Iulia	(äl-bä yōō′lyȧ)	Rom.	46.6 N	23.34 E
125	Albalate	(äl-bä-lä′tä)	Sp.	41.7 N	0.31 W
127	Albania	(äl-bā′nĭ-ȧ)	Eur.	41.0 N	20.0 E
126	Albano Laziale	(äl-bä′nō lät-zē-ä′lä)	It.	41.43 N	12.38 E
82	Albany	(ôl′bȧ-nĭ)	Ala.	34.34 N	86.59 W
158	Albany		Austl.	34.57 S	117.58 E
82	Albany		Ga.	31.35 N	84.11 W
79	Albany		Mo.	40.15 N	94.20 W
85	Albany		N. Y.	42.42 N	73.46 W
72	Albany		Ore.	44.38 N	123.6 W
80	Albany		Tex.	32.43 N	99.18 W
89	Albany R.		Can.	51.28 N	86.30 W
152	Albay G.	(äl-bā′ē)	Phil.	13.10 N	124.0 E
81	Albemarle	(äl′bĕ-märl)	La.	29.53 N	91.2 W
83	Albemarle		N. C.	35.23 N	80.11 W
83	Albemarle Sd.		N. C.	36.0 N	76.0 W
126	Albenga	(äl-bĕn′gä)	It.	44.3 N	8.12 E
124	Alberche R.	(äl-bĕr′chä)	Sp.	40.20 N	4.15 W
158	Alberga (R.)	(äl-bûr′gȧ)	Austl.	27.0 S	135.0 E
124	Albergaria-a-Velha	(äl-bĕr-gä-rē′-ȧ-ä-väl′yȧ)	Port.	40.41 N	8.29 W
61	Alberhill	(äl′bĕr-hĭl)	Calif. (Los Angeles In.)	33.44 N	117.23 W
122	Albert	(äl-bȧr′)	Fr.	50.0 N	2.40 E
86	Albert	(äl′bĕrt)	Can.	45.45 N	64.44 W
133	Albert, L.	(äl′bĕrt) (äl-bȧr′)	Bel. Cong.-Ug.	1.45 N	30.50 E
156	Albert, Mt.		N. Z. (In.)	36.54 S	174.43 E
88	Alberta (Prov.)	(äl-bûr′tȧ)	Can.	54.15 N	115.0 W
151	Albert Edward, Mt.	(äl′bĕrt ĕd′wērd)	Pap. Ter.	8.25 S	147.15 E
77	Albert Lea	(äl′bĕrt lē′)	Minn.	43.39 N	93.21 W
160	Alberton	(äl′bĕr-tŭn)	Austl. (In.)	27.41 S	153.15 E
86	Alberton		Can.	46.50 N	64.4 W
82	Albertville	(äl′bĕrt-vĭl)	Ala.	34.17 N	86.12 W
134	Albertville	(äl-bĕr-vēl′)	Bel. Cong.	5.55 S	29.12 E
123	Albertville		Fr.	45.40 N	6.28 E
122	Albi	(äl-bē′)	Fr.	43.55 N	2.10 E
77	Albia	(äl′bĭ-ȧ)	Ia.	41.1 N	92.48 W
79	Albia		Ia.	41.1 N	92.49 W
101	Albina	(äl-bē′nä)	Sur.	5.29 N	54.2 W
84	Albion	(äl′bĭ-ŭn)	Mich.	42.16 N	84.50 W
76	Albion		Neb.	41.42 N	98.0 W
85	Albion		N. Y.	43.15 N	78.12 W
131	Alboasa, Pt.	(äl-bō-ä′sä)	Sp. Mor. (Gibraltar In.)	35.50 N	5.19 E
124	Alborán I.	(äl-bō-rän′)	Sp.	35.58 N	3.0 W
124	Albox	(äl-bōĸ)	Sp.	37.23 N	2.8 W
124	Albufeira	(äl-bōō-fä′ē-rȧ)	Port.	37.6 N	8.15 W
124	Albuñol	(äl-bōōn-yōl′)	Sp.	36.48 N	3.12 W
78	Albuquerque	(äl-bū-kûr′kē)	N. M.	35.5 N	106.39 W
95	Albuquerque Cays (Is.)	(äl-bū-kûr′kē kāz′)	W. I.	12.12 N	81.50 W
124	Alburquerque	(äl-bōōr-kĕr′kä)	Sp.	39.14 N	7.0 W
159	Albury	(ôl′bĕr-ē)	Austl.	36.5 S	146.55 E
125	Alcabideche	(äl-kȧ-bē-dā′chȧ)	Port. (In.)	38.43 N	9.24 W
124	Alcácer do Sal	(äl-kä′sĕr dōō säl′)	Port.	38.22 N	8.31 W
152	Alcala	(äl-kä-lä′)	Phil.	17.56 N	121.39 E
124	Alcalá		Sp.	37.21 N	5.50 W
125	Alcalá de Chivert	(äl-kä-lä′ dā chē-vĕrt′)	Sp.	40.18 N	0.12 E
125	Alcalá de Henares	(äl-kä-lä′ dā ā na′rās)	Sp. (In.)	40.29 N	3.22 W
124	Alcalá de los Gazules	(äl-kä-lä′ dā lōs gä-thōō′lȧs)	Sp.	36.29 N	5.43 W
124	Alcalá la Real	(äl-kä-lä′lä rä-äl′)	Sp.	37.27 N	3.55 W
126	Alcamo	(äl′kȧ-mō)	It.	37.57 N	12.58 E
125	Alcanadre R.	(äl-kä-nä′drȧ)	Sp.	41.45 N	0.10 W
125	Alcanar	(äl-kä-när′)	Sp.	40.34 N	0.29 E
125	Alcañiz	(äl-kän-yēth′)	Sp.	41.4 N	0.8 W
101	Alcantara	(äl-kän′tȧ-rȧ)	Braz.	2.27 S	44.28 W
102	Alcantara		Braz. (In.)	22.48 S	43.2 W
124	Alcaraz	(äl-kä-räth′)	Sp.	38.39 N	2.29 W
124	Alcaudete	(äl-kou-dhā′tä)	Sp.	37.35 N	4.5 W
112	Alcázar	(äl-kä′thär)	Mor.	35.0 N	5.47 W
131	Alcázar Pt.		Sp. Mor. (Gibraltar In.)	35.50 N	5.27 E
124	Alcázar de San Juan	(äl-kä′thär dä sän hwän′)	Sp.	39.23 N	3.12 W
116	Alcester	(ôl′stĕr)	Gt. Brit.	52.13 N	1.52 W
152	Alchan, Mt.	(äl-chän′)	Phil.	17.15 N	121.0 E
125	Alcira	(äl-thē′rä)	Sp.	39.9 N	0.26 W
82	Alcoa	(ăl-kō′ȧ)	Tenn.	35.46 N	84.0 W
101	Alcobaça	(äl-kō-bä′sä)	Braz.	3.33 S	49.34 W
125	Alcobendas	(äl-kō-bĕn′dȧs)	Sp. (In.)	40.31 N	3.39 W
125	Alcochete	(äl-kō-chä′tȧ)	Port. (In.)	38.45 N	8.58 W
125	Alcora	(äl-kō′rä)	Sp.	40.6 N	0.13 W
125	Alcorcón	(äl-kôr-kōn′)	Sp. (In.)	40.21 N	3.50 W
125	Alcorisa	(äl-kō-rē′sä)	Sp.	40.55 N	0.19 W
73	Alcova Reservoir	(ăl-kō′vȧ)	Wyo.	42.35 N	106.45 W
125	Alcoy	(äl-koi′)	Sp.	38.42 N	0.27 W
125	Alcudia B.	(äl-kōō-dhē′ä)	Sp.	39.45 N	3.15 E
135	Aldabra Is.	(äl-dȧ′brȧ)	Ind. O.	9.20 S	46.20 E
92	Aldama	(äl-dä′mä)	Mex.	22.56 N	98.3 W
80	Aldama		Mex.	28.50 N	105.53 W
139	Aldan	(äl-dän′)	Sov. Un.	58.45 N	125.20 E
139	Aldan R.		Sov. Un.	61.50 N	135.50 E
139	Aldanskiy Perevoz	(äl-dän′skē pĕ-rĕ-vôs′)	Sov. Un.	61.45 N	135.20 E
124	Aldeia Gallega do Ribatejo	(äl-dā′yȧ gä-lä′gȧ dōō rē-bä-tä′hōō)	Port.	38.42 N	8.58 W
65	Aldergrove	(ôl′dĕr-grōv)	Can. (Vancouver In.)	49.3 N	122.28 W
117	Alderley Edge	(ôl-dĕr-lä ĕj′)	Gt. Brit. (Liverpool In.)	53.18 N	2.14 W
156	Aldermen, The (Is.)	(ôl-dĕr-mĕn)	N. Z.	36.57 S	176.7 E
122	Alderney (I.)	(ôl′dĕr-nĭ)	Gt. Brit.	49.41 N	2.11 W
114	Aldershot	(ôl′dĕr-shŏt)	Gt. Brit.	51.15 N	0.50 W
85	Alderson	(ôl-dĕr-sŭn)	W. Va.	37.43 N	80.39 W
79	Aledo	(ȧ-lē′dō)	Ill.	41.12 N	90.44 W
132	Aleg	(ä-lĕg′)	Fr. W. Afr.	17.10 N	14.0 W
102	Alegrete	(ä-lȧ-grā′tä)	Braz.	29.45 S	55.51 W
153	Alegria	(ä-lä-grē′ä)	Phil.	9.43 N	123.22 E
128	Aleksandrovsk	(ä-lyĕk-sän′drôfsk)	Sov. Un.	56.25 N	38.41 E
139	Aleksandrovsk-Sakhalinskiy	(sŭ-kŭ-lyĕn′skē)	Sakh.	50.55 N	142.10 E
121	Aleksandrów	(ä-lĕk-sän′drōōf)	Pol.	52.44 N	18.45 E
129	Alekseevka	(ä-lyĕk-sä-yĕf′kȧ)	Sov. Un.	50.38 N	38.40 E
128	Aleksin	(ä-lyĕk-sēn)	Sov. Un.	54.31 N	37.5 E
127	Aleksinac	(ä-lyĕk-sē-nȧk′)	Yugo.	43.32 N	21.43 E
125	Alella	(ä-lāl′yä)	Sp. (In.)	41.29 N	2.17 E
122	Alençon	(ä-lȧN-sôN′)	Fr.	48.25 N	0.5 E
101	Alenquer	(ä-lĕŋ-kĕr′)	Braz.	2.3 S	54.48 W
124	Alenquer		Port.	39.3 N	9.1 W
124	Alentejo (Prov.)	(ä-lĕŋ-tä′zhōō)	Port.	38.20 N	7.35 W
155	Alenuihaha Chan.	(ä′lȧ-nōō-ē-hä′hä)	Haw.	20.25 N	156.0 W
140	Aleppo	(ȧ-lĕp-ō)	Syr.	36.0 N	37.20 E
122	Aleria	(ä-lä′rĭ-ȧ)	Cor. (In.)	42.5 N	9.30 E
122	Alès	(ä-lĕs′)	Fr.	44.8 N	4.5 E
126	Alessandria	(ä-lĕs-sän′drē-ä)	It.	44.52 N	8.37 E
127	Alessio (Leshë)	(ä-lĕs′syō) (lyĕsh)	Alb.	41.47 N	19.40 E
118	Ålesund	(ô′lĕ-sōōn′)	Nor.	62.28 N	6.12 E
68	Aleutian Is.	(ȧ-lū′shȧn)	Alsk.	52.40 N	175.0 W
68	Aleutian Troughs		Pac. O.	52.0 N	170.0 W
69	Alexander Archipelago	(ăl-ĕg-zăn′dĕr)	Alsk.	57.0 N	135.0 W
47	Alexander I.		Ant.	71.0 S	71.0 W
82	Alexander City		Ala.	32.56 N	85.57 W
157	Alexandra	(ăl-ĕg-zăn′drȧ)	N. Z.	45.13 S	169.25 E
113	Alexandretta, G. of	(ă-lĕk-săn-drĕ′tȧ)	Tur.	37.0 N	35.30 E
85	Alexandria	(ăl-ĕg-zăn′drĭ-ȧ)	Can.	45.17 N	74.35 W
133	Alexandria		Eg.	31.12 N	29.52 E
84	Alexandria		Ind.	40.17 N	85.41 W
81	Alexandria		La.	31.18 N	92.26 W
76	Alexandria		Minn.	45.53 N	95.21 W
127	Alexandria		Rom.	43.57 N	25.19 E
76	Alexandria		S. D.	43.39 N	97.44 W
85	Alexandria		Va.	38.49 N	77.4 W
129	Alexandriya	(ŭ-lyĕk-sŭn-drē′ŭ)	Sov. Un.	48.41 N	33.9 E

ăt; finăl; rāte; senāte; ärm; ask; sofȧ; fâre; ch-choose; dh-as th in other; bē; ĕvent; bĕt; recĕnt; cratĕr; g-go; gh-guttural g; bĭt; ĭ-short neutral; rīde; ĸ-guttural k as ch in German ich;

Page	Name	Pronunciation	Region	Lat. °′	Long. °′
127	Alexandroupolis (Dedeagats)	(ä-lĕk-sän-drōō'pō-lĭs) (dĕ'dĕ-ä-gäts)	Grc.	40.51 N	25.51 E
	Alexandrovka (see Vladimiro Aleksandrovskoe)				
111	Alexeevka	(ä-lyĕk-sä-yĕf'kä)	Sov. Un.	52.15 N	48.0 E
124	Alfaro	(äl-fä'rō)	Sp.	42.10 N	1.45 W
151	Alfonso	(äl-fōn'sô)	Phil. (Manila In.)	14.10 N	120.50 E
64	Alfred	(äl'frĕd)	Can. (Ottawa In.)	45.33 N	74.53 W
116	Alfreton	(ôl'fēr-tŭn)	Gt. Brit.	53.6 N	1.24 W
124	Algarve (Prov.)	(äl-gär'vĕ)	Port.	37.15 N	8.5 W
124	Algeciras	(äl-hä-thē'räs)	Sp.	36.7 N	5.28 W
124	Algeciras, B. of		Sp.	36.8 N	5.25 W
125	Algemesi	(äl-hä-mä-sē')	Sp.	39.12 N	0.27 W
132	Alger (Algiers)	(äl-zhä') (äl-jērz')	Alg.	36.50 N	3.0 E
132	Algeria	(äl-gē'rĭ-ȧ)	Afr.	30.0 N	4.0 E
125	Algete	(äl-hä'tä)	Sp. (In.)	40.36 N	3.30 W
126	Alghero (Sard.)	(äl-gȧ'rō)	It.	40.34 N	8.22 E
132	Algiers (Alger)	(äl-jērz') (äl-zhä')	Alg.	36.50 N	3.0 E
81	Algoa	(äl-gō'ȧ)	Tex. (In.)	29.24 N	95.10 W
89	Algoma	(äl-gō'mȧ)	Can.	46.15 N	82.50 W
77	Algoma		Wis.	44.37 N	87.28 W
77	Algona	(äl-gō'nȧ)	Ia.	43.5 N	94.11 W
67	Algona		Wash. (In.)	47.16 N	122.15 W
84	Algonac	(äl'gô-năk)	Mich.	42.38 N	82.33 W
62	Algonquin	(äl-gôŋ'kwĭn)	Ill. (Chicago In.)	42.10 N	88.16 W
85	Algonquin Pk.	(äl-gôŋ'kwĭn)	Can.	45.50 N	78.20 W
124	Alhama	(äl-hä'mä)	Sp.	37.1 N	3.59 W
124	Alhama		Sp.	37.54 N	1.24 W
74	Alhambra	(äl-hăm'brȧ)	Calif.	34.5 N	118.9 W
125	Alhandra	(äl-yän'drȧ)	Port. (In.)	38.55 N	9.2 W
124	Alhaurín	(ä-lou-rēn')	Sp.	36.39 N	4.41 W
125	Alhos-Vedros	(äl'yōs-vä'drōs)	Port. (In.)	38.39 N	9.2 W
112	Alhucema Is.	(äl-ōō-thä'mä)	Mor.	35.15 N	4.0 W
127	Aliakmon (Vistritsa) R.	(äl-ē-äk'-mōn) (vē-strēt'sä)	Grc.	40.20 N	22.10 E
125	Alicante	(ä-lē-kän'tä)	Sp.	38.21 N	0.29 W
125	Alicante, G. of		Sp.	38.15 N	0.23 W
80	Alice	(äl'ĭs)	Tex.	27.45 N	98.4 W
127	Alice, Punta dell'	(dĕl ä-lē'chä)	It.	39.24 N	17.8 E
158	Alice Sprs. (Stuart)	(äl'ĭs) (stū'ĕrt)	Austl.	23.38 S	133.50 E
126	Alicudi (I.)	(ä-lē-kōō'dē)	It.	38.31 N	14.22 E
141	Aligarh	(ä-lē-gŭr')	India	27.45 N	78.15 E
153	Alimpaya Pt.	(ä-lēm-pä'yä)	Phil.	7.8 N	121.54 E
118	Alingsås	(ä'lĭŋ-sōs)	Swe.	57.57 N	12.32 E
85	Aliquippa	(äl-ĭ-kwĭp'ȧ)	Pa.	40.38 N	80.15 W
151	Alitagtag	(ä-lē-täg'täg)	Phil. (Manila In.)	13.53 N	120.55 E
134	Aliwal North	(ä-lē-wäl')	U. S. Afr.	30.42 S	26.41 E
124	Aljezur	(äl-zhä-zōōr')	Port.	37.19 N	8.49 W
124	Aljustrel	(äl-zhōō-strĕl')	Port.	37.52 N	8.11 W
120	Alkmaar	(älk-mär')	Neth.	52.36 N	4.45 E
132	Allada	(äl-lä'dȧ)	Fr. W. Afr.	6.40 N	2.10 E
86	Allagash R.	(äl'ȧ-gäsh)	Me.	46.45 N	69.25 W
141	Allahabad	(ŭl-ŭ-hä-bȧd')	India	25.30 N	81.58 E
124	Allande	(äl-yän'dä)	Sp.	43.17 N	6.37 W
124	Allariz	(äl-yä-rēth')	Sp.	42.11 N	7.48 W
133	Allata	(ä-lä'tä)	Eth.	6.32 N	38.30 E
139	Allaykha	(ä-lī'kä)	Sov. Un.	70.30 N	148.59 E
84	Allegan	(äl'ē-găn)	Mich.	42.34 N	85.52 W
85	Allegheny Front (Mts.)	(äl-ē-gä'nĭ)	U. S. A.	40.0 N	79.0 W
84	Allegheny Plat		U. S. A.	40.50 N	79.0 W
85	Allegheny R.		Pa.	41.40 N	79.25 W
79	Allen	(äl'ĕn)	Okla.	34.52 N	96.25 W
152	Allen		Phil.	12.30 N	124.19 E
114	Allen, Lough	(lôK äl'ĕn)	Ire.	54.5 N	8.5 W
63	Allendale	(äl'ĕn-dāl)	N.J. (New York In.)	41.2 N	74.7 W
83	Allendale		S. C.	33.0 N	81.18 W
80	Allende	(äl-yĕn'dä)	Mex.	28.20 N	100.51 W
	Allenstein, see Olsztyn, Pol.				
85	Allentown	(äl'ĕn-toun)	Pa.	40.36 N	75.30 W
141	Alleppey	(ȧ-lĕp'ē)	India	9.30 N	76.20 E
124	Aller	(äl-yär')	Sp.	43.11 N	5.36 W
120	Aller R.	(äl'ĕr)	Ger.	52.35 N	10.10 E
117	Allermöhe	(äl'ĕr-mû'ĕ)	Ger. (Hamburg In.)	53.29 N	10.7 E
117	Allhallows	(ôl-häl'ōs)	Gt. Brit. (London In.)	51.28 N	0.38 E
76	Alliance	(ȧ-lī'ȧns)	Neb.	42.5 N	102.51 W
84	Alliance		Ohio	40.56 N	81.7 W
123	Allier R.	(ä-lyä')	Fr.	46.40 N	3.15 E
63	Alligator Pt.	(äl'ĭ-gā-tĕr)	La. (New Orleans In.)	30.1 N	89.43 W
118	Allinge	(äl'ĭŋ-ĕ)	Den.	55.14 N	14.50 E
114	Alloa	(äl'ō-ȧ)	Gt. Brit.	56.5 N	3.45 W
67	Allyn	(äl'ĭn)	Wash. (Seattle In.)	47.23 N	122.51 W
83	Alma	(äl'mȧ)	Ga.	31.31 N	82.30 W
84	Alma		Mich.	43.24 N	84.38 W
78	Alma		Neb.	40.8 N	99.21 W
86	Alma		Can.	45.35 N	65.0 W
77	Alma		Wis.	44.21 N	91.56 W
138	Alma-Ata	(äl'mȧ ȧ'tȧ)	Sov. Un.	43.30 N	77.0 E
125	Almada	(äl-mä'dä)	Port. (In.)	38.40 N	9.9 W
124	Almadén	(äl-mȧ-dhän')	Sp.	38.47 N	4.49 W
124	Almagro	(äl-mä'grō)	Sp.	38.53 N	3.42 W
153	Almagro I.		Phil.	11.56 N	124.18 E
74	Almanor, L.	(äl-măn'ôr)	Calif.	40.15 N	121.10 W
124	Almansa	(äl-män'sä)	Sp.	38.53 N	1.8 W
124	Almanzora R.	(äl-män-thō'rä)	Sp.	37.21 N	2.10 W
125	Almargen	(äl-mär-zhän')	Port. (In.)	38.51 N	9.16 W
124	Almazán	(äl-mä-thän')	Sp.	41.30 N	2.31 W
124	Almeirim	(äl-mäĭ-rēN')	Port.	39.12 N	8.39 W
120	Almelo	(äl'mē-lō)	Neth.	52.21 N	6.43 E
90	Almendares, R.	(äl-män-dä'räs)	Cuba (Habana In.)	23.4 N	82.25 W
124	Almendralejo	(äl-män-drä-lä'hō)	Sp.	38.41 N	6.22 W
124	Almería	(äl-mä-rē'ä)	Sp.	36.51 N	2.28 W
124	Almería, G. of		Sp.	36.45 N	2.25 W
124	Almería R.		Sp.	37.5 N	2.40 W
118	Almhult	(älm'hōōlt)	Swe.	56.34 N	14.8 E
131	Almina, Pt.	(äl-mē'nä)	Sp. Mor. (Gibraltar In.)	35.52 N	5.43 E
95	Almirante	(äl-mē-rän'tä)	Pan.	9.17 N	82.23 W
95	Almirante B.		Pan.	9.30 N	82.0 W
124	Almodóvar	(äl-mō-dō'vär)	Port.	37.33 N	8.3 W
124	Almodóvar	(äl-mō-dhō'vär)	Sp.	38.44 N	4.11 W
131	Almodóvar R.		Sp. (Gibraltar In.)	36.10 N	5.21 E
124	Almogía	(äl-mō-hē'ä)	Sp.	37.0 N	5.0 W
92	Almoloya	(äl-mō-lō'yä)	Mex.	19.23 N	99.45 W
124	Almonaster	(äl-mō-näs-tĕr')	Sp.	37.53 N	6.47 W
85	Almonte	(äl-mōn'tē)	Can.	45.15 N	76.15 W
124	Almonte	(äl-mōn'tä)	Sp.	37.16 N	6.30 W
124	Almonte R.		Sp.	39.25 N	5.28 W
141	Almora	(ŭl-mō'rä	India	29.31 N	79.45 E
125	Almoradí	(äl-mō-rä-dhē')	Sp.	38.9 N	0.48 W
124	Almuñecar	(äl-mōōn-yä'kär)	Sp.	36.45 N	3.41 W
127	Almyros	(äl'mē-rōs)	Grc.	39.10 N	22.47 E
118	Aln I.	(äln)	Swe.	62.27 N	17.25 E
150	Along B.	(ä-lông')	Indoch.	20.50 N	107.15 E
151	Alor (I.)	(ä'lôr)	Indon.	8.20 S	124.45 E
160	Alora	(äl'ō-rä)	Austl. (In.)	28.2 S	152.3 E
124	Alora	(ä'lô-rä)	Sp.	36.49 N	4.42 E
150	Alor Star	(ä'lôr stär)	Malaya	6.30 N	100.10 E
124	Alosno	(ä-lōs'nō)	Sp.	37.33 N	7.8 W
115	Alost	(ä'lôst)	Bel.	51.0 N	4.5 E
65	Alouette L.	(ä-lōō-ĕt')	Can. (Vancouver In.)	49.19 N	122.25 W
84	Alpena	(äl-pē'nȧ)	Mich.	45.4 N	83.26 W
127	Alpheios R.	(äl'fä-ōs)	Grc.	37.30 N	22.0 E
124	Alpiarça	(äl-pyär'sȧ)	Port.	39.17 N	8.35 W
80	Alpine	(äl'pĭn)	Tex.	30.21 N	103.40 W
126	Alps, The (Mts.)	(älps)	Eur.	46.5 N	10.45 E
126	Alps, Bergamo (Mts.)	(bĕr'gä-mō)	It.	46.5 N	9.50 E
120	Alps, Bernese	(bûr'nēz)	Switz.	46.33 N	7.42 E
120	Alps, Carnic (Mts.)	(kär'nĭk)	Aus.-It.	46.43 N	12.50 E
126	Alps, Cottian (Mts.)	(kŏt'ĭ-ăn)	Fr.-It.	44.45 N	7.0 E
126	Alps, Dinaric (Mts.)	(dĭ-năr'ĭk)	Yugo.	43.40 N	16.30 E
120	Alps, Eastern (Mts.)		Aus.-Switz.	47.17 N	12.10 E
126	Alps, Graian (Mts.)	(grā'yăn)	It.-Fr.	45.28 N	7.15 E
126	Alps, Julian (Mts.)	(jōō'lyăn)	Yugo.	46.0 N	14.0 E
126	Alps, Maritime (Mts.)	(măr'ĭ-tĭm)	It.-Fr.	44.10 N	7.5 E
126	Alps, Pennine (Mts.)	(pĕn'ĭn)	It.	46.5 N	9.50 E
120	Alps, Pennine (Mts.)	(pĕn'ĭn)	Switz.-Fr.	46.5 N	7.20 E
126	Alps, Rhaetian (Mts.)	(rē'shăn)	It.	46.30 N	11.0 E
127	Alps, Transylvanian (Mts.)	(trăn-sĭl-vā'nĭ-ăn)	Rom.	45.20 N	24.0 E
126	Alps, Venetian (Mts.)	(vē-nē'shĭ-ăn)	It.	46.5 N	12.30 E
120	Alps, Western (Mts.)		Switz.-Fr.	46.25 N	7.45 E
124	Alpujarras (Mts.)	(äl-pōō-här'räs)	Sp.	36.56 N	3.15 W
140	Al Qatn	(äl kät)	Aden	16.00 N	43.30 E
140	Al Qunfidha (Qunfidha)	(äl'kōōn-fēd'hä)	Sau. Ar.	18.59 N	41.24 E
118	Als (I.)	(äls)	Den.	54.57 N	9.59 E
102	Alsina	(äl-sē'nä)	Arg. (In.)	34.40 S	58.25 W
117	Alster R.	(äl'stĕr)	Ger. (Hamburg In.)	53.37 N	10.0 E
118	Alster R.		Swe.	57.0 N	16.0 E
117	Alt, R.	(ält)	Gt. Brit. (Liverpool In.)	53.31 N	2.58 W
61	Altadena	(äl-tä-dē'nä)	Calif. (Los Angeles In.)	34.12 N	118.8 W
102	Alta Gracia	(äl'tä grä'thē-ä)	Arg.	31.45 S	64.15 W
100	Altagracia		Ven.	10.32 N	71.30 W
142	Altai Mts.	(äl'tī')	Asia	47.0 N	92.0 E
61	Alta Loma	(äl'tȧ lō-mȧ)	Calif. (Los Angeles In.)	34.7 N	117.35 W
81	Alta Loma	(äl'tȧ lō'mä)	Tex. (In.)	29.22 N	95.5 W
83	Altamaha R.	(ôl-tä-mä-hô')	Ga.	31.30 N	81.40 W
101	Altamira	(äl-tä-mē'rä)	Braz.	3.2 S	52.46 W
93	Altamira		Mex.	22.24 N	97.56 W
102	Altamirano	(äl-tä-mē-rä'nō)	Arg.	35.31 S	58.15 W
126	Altamura	(äl-tä-mōō'rä)	It.	40.49 N	16.33 E
142	Altanbulak	(äl'tän-bōō-lăk')	Mong.	50.12 N	106.31 E
97	Alta Vela I.	(äl'tä vā'lä)	Hai.	17.28 N	71.40 W
83	Altavista	(äl-tä-vēs'tä)	Va.	37.7 N	79.17 W
108	Alten R.	(äl'tĕn)	Nor.	69.20 N	24.8 E
120	Altenburg	(äl'tĕn-bōōrgh)	Ger.	50.58 N	12.26 E
117	Altenwerder	(äl-tĕn-vĕr'dĕr)	Ger. (Hamburg In.)	53.31 N	9.55 E
124	Alter do Chão	(äl-tĕr'dōō shäN'ōN)	Port.	39.14 N	7.39 W
117	Altkloster	(ält-klō'stĕr)	Ger. (Hamburg In.)	53.28 N	9.41 E
120	Altmühl R.	(ält'mül)	Ger.	48.54 N	11.0 E
81	Alto	(äl'tō)	La.	32.20 N	91.50 W
82	Alton	(ôl'tŭn)	Fla.	30.3 N	83.9 W
79	Alton		Ill.	38.54 N	90.9 W
120	Altona	(äl'tō-nȧ)	Ger.	53.33 N	9.55 E
82	Altoona	(äl-tōō'nȧ)	Ala.	34.2 N	86.19 W
85	Altoona		Pa.	40.32 N	78.26 W
101	Alto Paraná, R.	(äl'tō pä-rä-nä')	Braz.	22.0 S	52.30 W
125	Altos de Garraf (Mts.)	(äl'tōs dā gär-äf')	Sp. (In.)	41.18 N	1.54 E
97	Alto Songo	(äl'tō sôŋ'gō)	Cuba	20.11 N	75.44 E
93	Altotonga	(äl-tō-tôŋ'gä)	Mex.	19.45 N	97.14 W
116	Altrincham	(ôl'trĭng-ăm)	Gt. Brit.	53.23 N	2.21 W
72	Alturas	(äl-tōō'räs)	Calif.	41.29 N	120.32 W
78	Altus	(äl'tŭs)	Okla.	34.37 N	99.21 W
142	Altyn Tagh (Mts.)	(äl-tĕn'täg')	Chn.	37.30 N	88.0 E
119	Aluksne	(ä'lōōks-nĕ)	Sov. Un.	57.24 N	27.4 E
135	Alula	(ä-lōō'lä)	Som.	11.52 N	50.42 E
85	Alumette I.	(ä-lū-mĕt')	Can.	45.50 N	77.0 W
129	Alushta	(ä'lōōsh-tȧ)	Sov. Un.	44.39 N	34.21 E
78	Alva	(äl'vȧ)	Okla.	36.47 N	98.40 W
67	Alvarado	(äl-vȧ-rä'dō)	Calif. (San Francisco In.)	37.35 N	122.4 W
93	Alvarado	(äl-vä-rä'dhō)	Mex.	18.48 N	95.46 W
99	Alvarez Jonte	(al-vä'räth hōn'tä)	Arg. (Buenos Aires In.)	35.21 S	57.21 W
93	Alvaro Obregon (Frontera)	(äl-vä'-rō ô-brä-gōn')	(frōn-tä'rä) Mex.	18.32 N	92.38 W
118	Alvdalen	(ĕlv'dä-lĕn)	Swe.	61.13 N	14.2 E
125	Alverca	(äl-vĕr'kȧ)	Port. (In.)	38.54 N	9.3 W
118	Alvesta	(äl-vĕs'tä)	Swe.	56.57 N	14.31 E
81	Alvin	(äl'vĭn)	Tex. (In.)	29.26 N	95.15 W
67	Alviso	(äl-vī'sō)	Calif. (San Francisco In.)	37.25 N	121.58 W
141	Alwar	(ŭl'wŭr)	India	27.32 N	76.40 E
116	Alyn, R.	(äl'ĭn)	Gt. Brit.	53.6 N	2.57 W
119	Alytus	(ä'lē-tōōs)	Sov. Un.	54.24 N	24.4 E
92	Ama, R.	(ä'mä)	Mex.	21.0 N	99.0 W
151	Amadeo	(ä-mä-dā'ō)	Phil. (Manila In.)	14.12 N	120.54 E
158	Amadeus, L.	(ăm-ȧ-dē'ŭs)	Austl.	24.45 S	130.50 E
89	Amadjuak L.	(ä-mȧdj'wăk)	Can.	64.40 N	71.28 W
149	Amagasaki	(ä'mä-gä-sä'kē)	Jap.	34.44 N	135.23 E
148	Amakusa B.	(ä-mä-kōō'sä)	Jap.	32.32 N	130.0 E
149	Amakusa I.		Jap.	32.28 N	130.8 E
118	Ålmål	(ô'môl)	Swe.	59.3 N	12.42 E
127	Amalias	(ä-mäl'yȧs)	Grc.	37.48 N	21.21 E
101	Amambari, Serra de (Mts.)	(äm-äN-bä'rē)	Braz.	21.30 S	56.0 W
148	Amami Gunto	(ä'mä'mē gōōn'tō')	Jap.	28.15 N	129.15 E
135	Amani	(ä-mä'nē)	Tan.	5.5 S	38.39 E
94	Amapala	(ä-mä-pä'lä)	Hond.	13.16 N	87.38 W
132	Amar	(ä-mär')	Nig.	8.45 N	10.20 E
101	Amarante	(ä-mä-rän'tä)	Braz.	1.16 S	42.45 W
101	Amargosa	(ä-mär-gō'sä)	Braz. (In.)	13.2 S	39.41 W
78	Amarillo	(ăm-ȧ-rĭl'ō)	Tex.	35.13 N	101.49 W
126	Amaro, Mt.	(ä-mä'rō)	It.	42.5 N	14.4 E
111	Amasya	(ä-mä'sē-ä)	Tur.	40.40 N	35.55 E
93	Amatenango	(ä-mä-tä-nan'gō)	Mex.	16.31 N	92.27 W
94	Amatique, G. of	(ä-mä-tē'kä)	Br. Hond.-Guat.	16.0 N	88.45 W
94	Amatitlán	(ä-mä-tē-tlän')	Guat.	14.27 N	90.38 W
92	Amatlán de Cañas	(ä-mät-län' dā kän-yäs)	Mex.	20.50 N	104.28 W
101	Amazon R.	(ăm'ȧ-zŏn)	Braz.	3.1 S	60.0 W
100	Amazonas (State)	(ä-mä-thō'-näs)	Braz.	7.0 S	64.0 W
141	Amba R.	(ŭm'bä)	India (Bombay In.)	18.49 N	72.58 E
141	Ambala	(ŭm-bä'lŭ)	India	30.15 N	76.55 E
100	Ambalema	(äm-bä-lä'mä)	Col.	4.45 N	76.0 W
139	Ambarchik	(ăm-bär'chĭk)	Sov. Un.	69.38 N	162.17 E
100	Ambato	(äm-bä'tō)	Ec.	1.29 S	78.33 W
151	Ambeno (Ter.)	(äm-bā'nō)	Tim.	9.20 S	124.20 E
135	Amber, Cape	(ăm'bĕr)	Madag.	11.54 S	49.15 E
120	Amberg	(äm'bĕrgh)	Ger.	49.26 N	11.50 E
94	Ambergris Cay (I.)	(ăm'bĕr-grēs kā)	Br. Hond. (In.)	18.0 N	87.56 W
97	Ambergris Cays (Is.)	(ăm'bĕr-grēs kāz)	Ba. Is.	21.18 N	71.38 W
123	Ambérieu	(äN-bā-rē-û')	Fr.	45.58 N	5.20 E
157	Amberley	(ăm'bĕr-lā)	N. Z.	43.8 S	172.43 E
122	Ambert	(äN-bĕr')	Fr.	45.31 N	3.45 E
152	Ambil I.	(ăm'bēl)	Phil.	13.48 N	120.18 E
63	Ambler	(ăm'blĕr)	Pa. (Philadelphia In.)	40.9 N	75.13 W
134	Amboim	(äNm-bô-ēn')	Ang.	10.45 S	14.13 E
151	Amboina	(ăm-boi'nȧ)	Indon.	3.47 S	128.16 E
151	Amboina (I.)		Indon.	3.45 S	128.15 E
122	Amboise	(äN-bwäz')	Fr.	47.25 N	1.0 E
134	Amboland (Dist.)	(äm'bō-länd)	S. W. Afr.	18.15 S	16.15 E
135	Ambositra	(äN-bô-sē'trä)	Madag.	20.30 S	47.20 E
67	Amboy	(ăm'boi)	Wash. (Portland In.)	45.54 N	122.26 W
85	Ambridge	(ăm'brĭdj)	Pa.	40.37 N	80.14 W
134	Ambris	(äNm-brēsh')	Ang.	7.47 S	13.13 E
134	Ambrisete	(äNm-brē-zā'tä)	Ang.	7.13 S	12.58 E
159	Ambrym I.	(ăm-brēm')	New Hebr.	16.20 S	168.10 E
68	Amchitka I.	(ăm-chĭt'kä)	Alsk.	51.20 N	179.0 E
92	Amealco	(ä-mä-äl'kō)	Mex.	20.13 N	100.9 W
92	Ameca	(ä-mä'kä)	Mex.	20.32 N	104.2 W
92	Ameca, R.		Mex.	20.40 N	104.30 W
92	Amecameca	(ä-mä-kä-mä'kä)	Mex.	19.7 N	98.45 W
120	Ameland (I.)	(ä'mĕ-länd)	Neth.	53.27 N	5.45 E
120	Amerfoort	(ä'mĕr-fōōrt)	Neth.	52.10 N	5.24 E
48	America, North	(ȧ-mĕr'ĭ-kȧ)			
98	America, South				
73	American Falls	(ȧ-mĕr'ĭ-kăn)	Ida.	42.46 N	112.52 W
73	American Falls Reservoir		Ida.	42.56 N	112.43 W
75	American Fork		Utah	40.22 N	111.50 W
47	American Highland		Ant.	72.0 S	79.0 E
67	American L.		Wash. (Seattle In.)	47.7 N	122.34 W
74	American R.		Calif.	38.37 N	121.15 W

ng-sing; ŋ-baŋk; N-nasalized n; nŏd; cŏmmit; ōld; ôbey; ôrder; fōōd; fŏŏt; ou-out; s-soft; sh-dish; th-thin; pūre; ûnite; ûrn; stŭd; circŭs; ü-as "y" in study; '-indeterminate vowel.

Page	Name	Pronunciation	Region	Lat. °′	Long. °′
82	Americus	(ȧ-mĕr'ĭ-kŭs)	Ga.	32.4 N	84.14 W
115	Amersfoort	(ä'mĕrz-fōrt)	Neth.	52.10 N	5.20 E
77	Amery	(ä'mĕr-ē)	Wis.	45.19 N	92.21 W
77	Ames	(āmz)	Ia.	42.1 N	93.35 W
86	Amesbury	(āmz'bĕr-ē)	Mass.	42.50 N	70.57 W
93	Ameyalco	(ä-mā-yäl'kō)	Mex. (In.)	19.20 N	99.16 W
139	Amga	(ŭm-gä')	Sov. Un.	60.5 N	132.0 E
139	Amga R.		Sov. Un.	60.0 N	129.0 E
139	Amginskiy Perevoz	(ŭm-gĕn'skē pĕ-rĕ-vôs)	Sov. Un.	62.0 N	134.10 E
139	Amgun R.	(äm-gōōn')	Sov. Un.	52.0 N	136.0 E
133	Amhara	(äm-hä'rä) (Reg.)	Eth.	12.30 N	37.30 E
86	Amherst	(äm'hĕrst)	Can.	45.49 N	64.12 W
84	Amherst		Ohio	41.22 N	82.14 W
85	Amherst I.		Can.	44.10 N	76.40 W
84	Amherstburg	(äm'hĕrst-bûrg)	Can.	42.8 N	83.7 W
122	Amiens	(ä-myăN')	Fr.	49.55 N	2.20 E
81	Amite	(ä-mēt')	La.	30.43 N	90.31 W
85	Amityville	(äm'ĭ-tĭ-vĭl)	N. Y.	40.42 N	73.25 W
140	Amman	(äm'män)	Jor.	32.0 N	36.0 E
131	Ammuna, Jebel (Mts.)	(jĕb'ĕl ä-mōō-nä)	Eg. (In.)	29.57 N	32.0 E
127	Amorgos (I.)	(ä-môr'gŏs)	Grc.	36.50 N	25.55 E
118	Åmot (Torpen)	(ô'mōt) (tôr'pĕn)	Nor.	61.7 N	11.18 E
145	Amoy	(ä-moi')	Chn.	24.28 N	117.58 E
150	Ampenan	(äm'pē-nän)	Indon.	8.45 S	116.7 E
127	Amphissa	(äm-fĭs'-ȧ)	Grc.	38.31 N	22.22 E
145	Ampo	(äm'pō')	Chn.	23.27 N	116.25 E
125	Amposta	(äm-pōs'tä)	Sp.	40.42 N	0.34 E
141	Amraoti	(ŭm-rŭ-ô'tē)	India	20.59 N	77.50 E
141	Amritsar	(ŭm-rĭt'sŭr)	India	31.45 N	74.58 E
120	Amrum (I.)	(äm'rōōm)	Ger.	54.38 N	8.20 E
120	Amsterdam	(äm-stĕr-dăm')	Neth.	52.22 N	4.56 E
85	Amsterdam	(äm'stĕr-dăm)	N. Y.	42.56 N	74.10 W
120	Amstetten	(äm'stĕt-ĕn)	Aus.	48.9 N	14.53 E
133	Am-Timane	(äm'tē-män')	Fr. Eq. Afr.	11.15 N	20.30 E
140	Amu Darya (Oxus) R.	(ä-mōō dä'rēä)	Asia	40.15 N	62.30 E
68	Amukta Pass	(ä-mōōk'tȧ)	Alsk.	52.0 N	172.0 W
152	Amulung	(ä'mōō'-lōōng)	Phil.	17.50 N	121.43 E
47	Amundsen Sea	(ä'mŭn-sĕn)	Pac. O.	72.0 S	110.0 W
118	Amung, L.	(ä'mōōng)	Swe.	61.6 N	15.40 E
148	Amur B.	(ä-mōōr')	Sov. Un.	43.15 N	131.56 E
139	Amur R.	(ä-mōōr')	Sov. Un.-Chn.	49.0 N	130.0 E
129	Amur-Novo Dneprovsk	(ä-mōōr' nô'vô dnyĕ'-prôfsk)	Sov. Un.	48.29 N	35.5 E
152	Amuyao, Mt.	(ä-mōō-yä'ō)	Phil.	16.17 N	121.3 E
92	Amuzgos (San Pedro)	(ä-mōōz'gōz)	Mex.	16.38 N	98.6 W
127	Amvrakia, G. of	(äm-vrä'kē-ȧ)	Grc.	38.58 N	21.0 E
139	Anabar R.	(ăn-ȧ-bär')	Sov. Un.	71.0 N	113.0 E
65	Anaconda	(ăn-ȧ-kŏn'dȧ)	Colo. (Colo. Sprs. In.)	38.44 N	105.10 W
73	Anaconda		Mont.	46.7 N	112.58 W
72	Anacortes	(ăn-ȧ-kôr'tĕz)	Wash.	48.29 N	122.38 W
78	Anadarko	(ăn-ȧ-dăr'kō)	Okla.	35.4 N	98.15 W
139	Anadyr	(ŭ-nȧ-dĭr')	Sov. Un.	64.43 N	177.28 E
139	Anadyr, G. of		Sov. Un.	64.35 N	178.0 E
139	Anadyr Range (Mts.)		Sov. Un.	67.0 N	170.0 E
139	Anadyr R.		Sov. Un.	65.0 N	172.0 E
61	Anaheim	(ăn'ȧ-hīm)	Calif. (Los Angeles In.)	33.50 N	117.55 W
81	Anahuac	(ä-nä'wäk)	Tex. (In.)	29.41 N	94.40 W
140	Anaiza	(ä-nä-ē'zä)	Sau. Ar.	26.5 N	44.15 E
147	Anak	(ăn'äk')	Kor.	38.32 N	125.27 E
96	Ana Maria Cays (Is.)	(ä'nȧ mȧ-rē'ȧ kāz')	Cuba	21.25 N	78.45 W
101	Anambari, Serra de (Mts.)	(sĕr'rȧ dä ä-mȧn-bä'rĕ)	Braz.	21.30 S	56.0 W
150	Anambas Is.	(ä-nȧm'bäs)	Indon.	3.0 N	106.0 E
148	Anamio I.	(ä-nä'myō)	Jap.	28.20 N	129.30 E
77	Anamosa	(ăn-ȧ-mō'sȧ)	Ia.	42.8 N	91.17 W
135	Ananalava	(ä-nä-nä-lä'vä)	Madag.	14.35 S	47.43 E
129	Ananev	(ä-nä'nyĕf)	Sov. Un.	47.42 N	29.59 E
129	Anapa	(ä-nä'pȧ)	Sov. Un.	44.54 N	37.21 E
111	Anatolia (Reg.)	(ăn-ȧ-tō'lĭ-ȧ)	Tur.	39.15 N	33.45 E
147	Anbyŏn	(ăn'byŭn')	Kor.	39.4 N	127.33 E
122	Ancenis	(ăN-sē-nē')	Fr.	47.25 N	1.10 W
145	Anchi	(ăn'chē)	Chn.	30.39 N	119.43 E
116	Ancholme, R.	(ăn'chŭm)	Gt. Brit.	53.30 N	0.29 W
81	Anchor	(äŋ'kĕr)	Tex. (In.)	29.12 N	95.28 W
69	Anchorage	(äŋ'kĕr-ăj)	Alsk.	61.10 N	149.45 W
146	Anchow	(ăn'chō')	Chn.	38.58 N	115.41 E
90	Ancon	(äŋ-kōn')	C. Z. (In.)	8.58 N	79.33 W
126	Ancona	(ăn-kō'nä)	It.	43.36 N	13.31 E
102	Ancud	(äŋ-kōōdh')	Chl.	41.58 S	73.45 W
124	Andalucía (Reg.)	(ăn-dȧ-lōō-thē'ä)	Sp.	37.30 N	5.0 W
82	Andalusia	(ăn-dȧ-lōō'zhĭ-ȧ)	Ala.	31.18 N	86.28 W
150	Andaman Is.	(ăn-dȧ-măn')	India	12.0 N	92.45 E
150	Andaman I., Little		India	10.40 N	92.40 E
150	Andaman I., Middle		India	12.30 N	92.45 E
150	Andaman I., North		India	13.15 N	92.50 E
150	Andaman I., South		India	12.0 N	92.45 E
115	Anderlecht	(ăn'dĕr-lĕkt)	Bel.	50.49 N	4.15 E
120	Andernach	(ăn'dĕr-năK)	Ger.	50.25 N	7.23 E
74	Anderson	(ăn'dĕr-sŭn)	Calif.	40.27 N	122.19 W
84	Anderson		Ind.	40.5 N	85.31 W
83	Anderson		S. C.	34.30 N	82.39 W
67	Anderson I.		Wash. (Seattle In.)	47.10 N	122.42 W
88	Anderson R.		Can.	68.30 N	123.30 W
98	Andes Mts.	(ăn'dēz) (ăn'dās)	S.A.		
135	Andevorante	(ăn-dȧ-vō-răn'tȧ)	Madag.	18.52 S	49.8 E
138	Andizhan	(ăn-dē-zhän')	Sov. Un.	40.45 N	72.25 E
108	Andö (I.)	(änd'ū)	Nor.	69.5 N	15.45 E
147	Andong	(ăn'dŭng')	Kor.	36.34 N	128.44 E
125	Andorra	(ăn-dôr'rä)	And.	42.29 N	1.29 E
125	Andorra		Eur.	42.32 N	1.30 E
87	Andover	(ăn'dô-vĕr)	Mass. (In.)	42.39 N	71.8 W
125	Andraitx	(ăn-drä-ĭtsh')	Sp.	39.34 N	2.25 E
68	Andreanof Is.	(ăn-drä-ä'nôf)	Alsk.	52.0 N	176.0 W
135	Andreba	(ăn-drä'bȧ)	Madag.	17.35 S	48.39 E
129	Andreevka	(ăn-drä-yĕf'kȧ)	Sov. Un.	47.4 N	36.34 E
129	Andreevka		Sov. Un.	48.2 N	37.0 E
82	Andrews	(ăn'drōōz)	N. C.	35.12 N	83.49 W
83	Andrews		S. C.	33.26 N	79.33 W
126	Andria	(ăn'drē-ä)	It.	41.13 N	16.18 E
127	Andros	(ăn'dhrŏs)	Grc.	37.50 N	24.55 E
96	Andros I.	(ăn'drŏs)	Ba. Is.	24.21 N	77.55 W
127	Andros (I.)	(ăn'dhrŏs)	Grc.	37.50 N	24.52 E
86	Androscoggin R.	(ăn-drŭs-kŏg'ĭn)	Me.	44.25 N	70.35 W
124	Andújar	(än-dōō'här)	Sp.	38.3 N	4.3 W
132	Anécho	(ä-nä'chō)	Fr. W. Afr.	6.27 N	1.32 E
149	Anegasaki	(ä'nä-gä-sä'kē)	Jap. (Tokyo In.)	35.28 N	140.3 E
117	Anerley	(ăn'ĕr-lē)	Gt. Brit. (London In.)	51.25 N	0.4 W
76	Aneta	(ä-nē'tȧ)	N. D.	47.41 N	97.58 W
159	Aneityum (I.)	(ä-nä-ē'tē-ŭm)	New Hebr.	20.8 S	169.45 E
144	Anfu	(än'fōō')	Chn.	29.22 N	111.15 E
145	Anfu		Chn.	27.17 N	114.25 E
152	Angadanan	(äŋ-gȧ-dä'nän)	Phil.	16.45 N	121.45 E
152	Angaki	(än-gä'kē)	Phil.	17.8 N	120.39 E
92	Angamacutiro	(än'gä-mä-kōō-tē'rō)	Mex.	20.7 N	101.44 W
142	Angangchi	(än'gäng'kē')	Chn.	47.8 N	123.54 E
92	Angangueo	(än-gäŋ'gwȧ-ō)	Mex.	19.37 N	100.17 W
151	Angat	(än-gät')	Phil. (Manila In.)	14.57 N	121.1 E
151	Angat R.		Phil. (Manila In.)	14.55 N	121.5 E
118	Ånge	(ông'ä)	Swe.	62.33 N	15.40 E
118	Angeland (I.)	(äng'ĕ-länd)	Den.	54.54 N	10.45 E
158	Angeles	(än'hȧ-läs)	Phil.	15.8 N	120.35 E
118	Angelholm	(ĕng'ĕl-hôlm)	Swe.	56.14 N	12.51 E
81	Angelina R.	(ăn-jĕ-lē'nȧ)	Tex.	31.30 N	94.50 W
151	Angelo, Mt.	(ăn'jĕ-lō) (ăn'hȧ-lō)	Phil. (Manila In.)	14.56 N	121.23 E
74	Angels Camp	(ăn'jĕls kămp')	Calif.	38.3 N	120.33 W
108	Ångerman R.	(ông'ĕr-män)	Swe.	64.10 N	17.20 E
120	Angermünde	(äng'ĕr-mûn-dĕ)	Ger.	53.2 N	14.0 E
122	Angers	(äN-zhä')	Fr.	47.30 N	0.30 W
150	Angkor (Ruins)	(äng-kōr')	Indoch.	13.40 N	103.55 E
114	Anglesey	(äŋ'g'l-sē)	Gt. Brit.	53.20 N	4.20 W
81	Angleton		Tex. (In.)	29.10 N	95.26 W
66	Angmagssalik	(äŋ-mȧ'sȧ-lĭk)	Grnld.	65.40 N	37.40 W
135	Angoche (Antonio Enes)	(än-gō'-chä) (än-tō'nē-ōō ĕn-nezh')	Moz.	16.10 S	39.55 E
135	Angoche I.		Moz.	16.15 S	39.50 E
102	Angol	(äŋ-gōl')	Chl.	37.46 S	72.42 W
134	Angola	(äŋ-gō'lȧ)	Afr.	12.30 S	18.30 E
84	Angola		Ind.	41.38 N	85.2 W
151	Angono	(äŋ-gō'nō)	Phil. (Manila In.)	14.33 N	121.10 E
111	Angora (Ankara)	(äŋ-gō'rȧ) (äŋ'kȧ-rȧ)	Tur.	39.55 N	32.55 E
122	Angoulême	(äŋ-gōō-lâm')	Fr.	45.40 N	0.15 E
99	Angra dos Reis	(äŋ'grä dōs rā'ĕs)	Braz. (Rio de Janeiro In.)	23.3 S	44.17 W
96	Anguila Isles	(äŋ-gwĭl'ȧ)	W. I.	23.30 N	79.35 W
95	Anguilla (I.)	(äŋ-gwĭl'ȧ)	W. I. (In.)	18.13 N	63.0 W
87	Anguille, C.	(äŋ-gē'yĕ)	Can.	47.55 N	59.25 W
145	Anhai	(än'hī')	Chn.	24.43 N	118.23 E
120	Anhalt (State)	(än'hält)	Ger.	51.45 N	11.45 E
118	Anholt (I.)	(än'hŏlt)	Den.	56.42 N	11.35 E
144	Anhwa	(än'hwä')	Chn.	28.11 N	111.21 E
145	Anhwei (Prov.)	(än'hwä')	Chn.	30.50 N	117.20 E
145	Ani	(ä'nē')	Chn.	28.46 N	115.16 E
75	Animas R.	(ä'nē-mȧs)	Colo.-N. M.	37.0 N	107.52 W
127	Anina	(ä-nē'nä)	Rom.	45.2 N	21.49 E
148	Aniwa B.	(ä'nē-wä')	Sakh.	40.28 N	142.45 E
144	Anjen	(än'jĕn')	Chn.	26.40 N	113.0 E
145	Anjen		Chn.	28.33 N	116.55 E
135	Anjouan I.	(äN-zhwäN')	Ind. O.	12.10 S	44.18 E
147	Anju	(än'jōō')	Kor.	39.36 N	125.40 E
111	Ankara (Angora)	(äŋ'kȧ-rȧ) (äŋ-gō'rȧ)	Tur.	39.55 N	32.55 E
135	Ankaratra Mts.	(äŋ-kȧ-rä'trȧ)	Madag.	19.15 S	48.0 E
116	Anker R.	(äŋ'kĕr)	Gt. Brit.	52.36 N	1.34 W
127	Ankhiolo	(än-kē-ō'lō)	Bul.	42.33 N	27.41 E
145	Anki	(än'kē')	Chn.	25.0 N	118.3 E
145	Anking	(än'kĭng')	Chn.	30.32 N	117.8 E
146	Ankiu	(än'kē-ōō')	Chn.	36.27 N	119.13 E
120	Anklam	(än'kläm)	Ger.	53.52 N	13.42 E
133	Ankober	(äŋ-kō'bĕr)	Eth.	9.41 N	39.52 E
134	Ankoro	(äŋ-kō'rō)	Bel. Cong.	6.46 S	26.45 E
139	Ankula	(än'kōō-lȧ)	Sov. Un.	61.10 N	107.59 E
144	Anlu	(än'lōō')	Chn.	31.10 N	112.28 E
147	Anmyon I.	(än'myŏn')	Kor.	36.30 N	126.18 E
86	Ann, C.	(ăn)	Mass.	42.49 N	70.35 W
79	Anna	(ăn'ȧ)	Ill.	37.28 N	89.14 W
129	Anna	(än'ä)	Sov. Un.	51.28 N	40.21 E
120	Annaberg	(än'ä-bĕrgh)	Ger.	50.35 N	13.1 E
140	An Najaf	(ăn nä-jäf')	Iraq	31.40 N	44.38 E
150	Annam (State)	(ăn-năm')	Indoch.	15.0 N	108.0 E
150	Annamitic Cord. (Mts.)	(ä-nȧ-mĭt'-ĭk kôr-dĭl-yä'rȧ	Indoch.	16.0 N	107.0 E
89	Annapolis	(ä-năp'ô-lĭs)	Can.	44.45 N	65.35 W
85	Annapolis		Md.	38.58 N	76.30 W
84	Ann Arbor	(ăn är'bĕr)	Mich.	42.17 N	83.44 W
123	Annecy	(än'sē')	Fr.	45.55 N	6.5 E
123	Annemasse	(än'mȧs')	Fr.	46.10 N	6.12 E
82	Anniston	(ăn'ĭs-tŭn)	Ala.	33.38 N	85.50 W
125	Anneto, Pic d' (Mt.)	(pēk'dä-nā'tō)	Sp.	42.38 N	0.38 W
130	Annobón I.	(än-nō-bôn')	Sp. Gui.	1.22 S	5.32 E
122	Annonay	(ȧ-nō-nĕ')	Fr.	45.15 N	4.41 E
96	Annotto B.	(ăn-nō'tō)	Jam.	18.16 N	76.47 W
77	Anoka	(ȧ-nō'kȧ)	Minn.	45.11 N	93.21 W
144	Anping	(än'pĭng')	Chn.	26.21 N	106.2 E
146	Anping		Chn.	38.20 N	115.31 E
145	Anping	(än'pĭng')	For.	23.1 N	120.11 E
120	Ansbach	(äns'bȧK)	Ger.	49.18 N	10.34 E
97	Anse à Veau	(äNs'ä-vō')	Hai.	18.30 N	73.22 W
97	Ansed'Hainault	(äNs'dĕnō')	Hai.	18.30 N	74.27 W
144	Anshun	(än-shōōn')	Chn.	26.10 N	105.47 E
142	Ansi	(än'sē')	Chn.	40.30 N	95.48 E
144	Ansiang	(än'sē-äng')	Chn.	29.20 N	111.58 E
80	Anson	(ăn'sŭn)	Tex.	32.45 N	99.54 W
158	Anson B.	(ăn'sŭn)	Austl.	13.25 S	130.15 E
147	Ansŏng	(än'sŭng')	Kor.	37.0 N	127.15 E
85	Ansonia	(ăn-sō'nĭ-ȧ)	Conn.	41.23 N	73.5 W
146	Ansu	(än'sōō')	Chn.	39.6 N	115.30 E
140	Antakya (Antioch)	(än-tȧk'yä) (ăn'tē-ŏk)	Tur.	36.5 N	36.15 E
111	Antalya (Adalia)	(ăn-tȧ'lē-ȧ) (ä-dȧ'lē-ä)	Tur.	36.55 N	30.50 E
111	Antalya, G. of		Tur.	36.35 N	31.20 E
	Antananarivo, see Tananarive, Madag.				
47	Antarctica				
73	Antelope Cr.	(ăn'tē-lōp)	Wyo.	43.30 N	105.30 W
73	Antelope I.		Utah	40.58 N	112.13 W
153	Antequera	(än-tȧ-kä'rä)	Phil.	9.47 N	123.54 E
124	Antequera		Sp.	37.1 N	4.32 W
78	Anthony	(ăn'thō-nē)	Kan.	37.8 N	98.3 W
123	Antibes	(äN-tēb')	Fr.	43.35 N	7.10 E
87	Anticosti I.	(ăn-tĭ-kŏs'tē)	Can.	49.50 N	6.30 W
77	Antigo	(ăn'tĭ-gō)	Wis.	45.9 N	89.9 W
87	Antigonish	(ăn-tĭ-gō-nēsh')	Can.	45.39 N	61.59 W
94	Antigua	(ăn-tē'gwȧ)	Guat.	14.33 N	90.43 W
91	Antigua (I.)		W. I.	17.5 N	61.37 W
93	Antigua Veracruz	(ăn-tē'gwȧ vä-rä-krōōz')	Mex.	19.19 N	96.20 W
113	Antikythera I.	(ȧn-dĭ-kē'thē-rȧ)	Grc.	35.50 N	23.15 E
97	Antilla	(ăn-tē'lyä)	Cuba	20.50 N	75.44 W
67	Antioch	(ăn'tĭ-ŏk)	Calif. (San Francisco In.)	38.1 N	121.48 W
76	Antioch		Neb.	42.3 N	102.34 W
100	Antioquia	(ăn-tē-ō'kēä)	Col.	6.20 N	76.3 W
7	Antipodes	(ăn-tĭp'ô-dēz)	Pac. O.	49.0 S	180.0 E
151	Antipolo	(ăn-tē'pô-lō)	Phil. (Manila In.)	14.37 N	121.12 E
79	Antlers	(ănt'-lērz)	Okla.	34.13 N	95.38 W
102	Antofagasta	(ăn-tō-fä-gäs'tä)	Chl.	23.31 S	70.20 W
95	Antón	(ăn-tōn')	Pan.	8.21 N	80.14 W
135	Antongil B.	(äN-tōN-zhēl')	Madag.	15.30 S	49.50 E
135	Antonio Enes (Angoche)	(ăn-tō'-nē-ōō ĕn-nĕzh') (äŋ-gō'chä)	Moz.	16.10 S	39.55 E
78	Antonito	(ăn-tō-nē'tō)	Colo.	37.4 N	106.1 W
119	Antonopole	(ăn'tō-nō-pō'lyĕ)	Sov. Un.	56.21 N	27.10 E
123	Antony	(äN-tô-nē')	Fr. (In.)	48.45 N	2.17 E
114	Antrim, Mts. of	(ăn'trĭm)	N. Ire.	55.0 N	6.10 W
135	Antsirabe	(änt-sē-rä'bā)	Madag.	19.50 S	47.10 E
135	Antsirane (Diégo-Suarez)	(änt-sē-rä'nä) (dē-ä'gō-sōō-ä'räs)	Madag.	12.10 S	49.13 E
119	Antsla	(änt'slȧ)	Sov. Un.	57.50 N	26.35 E
102	Antuco (Vol.)	(än-tōō'kō)	Chl.	37.25 S	71.30 W
146	Antung	(än'tōōng')	Chn.	33.44 N	119.17 E
147	Antung		Chn.	40.9 N	124.22 E
115	Antwerp (Anvers)	(ănt'wĕrp) (äN-vârs')	Bel.	51.15 N	4.25 E
117	Antwerp and Turnhout Canal	(ănt'wĕrp tŭrn'hout)	Bel. (Anvers In.)	51.18 N	4.33 E
141	Anuradhapura	(ŭ-nōō'rä-dŭ-pōō'rŭ)	Cey.	8.25 N	80.25 E
115	Anvers (Antwerp)	(äN-vârs') (ănt'wĕrp)	Bel.	51.15 N	4.25 E
117	Anvers (Antwerp)		Bel. (In.)		
65	Anvil I.	(ăn'vĭl)	Can. (Vancouver In.)	49.32 N	123.19 W
119	Anykščiai	(ä-nĭksh'chē-ī)	Sov. Un.	55.32 N	25.4 E
145	Anyüan	(än'yü-än')	Chn.	24.50 N	114.56 E
139	Anyuy R.	(än'yōō-ē')	Sov. Un.	68.0 N	165.0 E
138	Anzhero-Sudzhensk	(ăn'zhȧ-rô-sōōd'zhĕnsk)	Sov. Un.	56.5 N	86.1 E
122	Anzin	(äN-zăN')	Fr.	50.24 N	3.30 E
126	Anzio	(änt'zē-ō)	It.	41.27 N	12.38 E
148	Aomori	(ä-ô-mō'rē)	Jap.	40.45 N	140.45 E
126	Aosta	(ä-ôs'tȧ)	It.	45.44 N	7.19 E
82	Apalachee B.	(ăp-ȧ-lăch'ē)	Fla.	30.0 N	84.10 W
82	Apalachicola	(ăp-ȧ-lăch-ĭ-kō'lȧ)	Fla.	29.44 N	85.0 W
82	Apalachicola R.		Fla.	30.10 N	85.2 W
153	Apali Pt.	(ä-pä'lē)	Phil.	10.50 N	124.30 E
151	Apalit	(ä-pä'lĭt)	Phil. (Manila In.)	14.48 N	120.44 E
92	Apam	(ä-päm')	Mex.	19.41 N	98.28 W
92	Apango	(ä-päŋ'gō)	Mex.	17.39 N	99.24 W
100	Apaporis, R.	(ä-pä-pô'rĭs)	Col.	0.0	70.30 W
152	Aparri	(ä-pär'rē)	Phil.	18.20 N	121.39 E
92	Apaseo	(ä-pä'sȧ-ō)	Mex.	20.34 N	100.40 W
127	Apatin	(ŏ'pŏ-tĭn)	Yugo.	45.41 N	19.0 E
92	Apatzingán de la Constitución	(ä-pȧt-zĭŋ-gän' dä lä cōn-stĭ-tōō-sē-ōn')	Mex.	19.5 N	102.15 W
127	Apeiranthos	(ä-pĭr'än-thōs)	Grc.	37.4 N	25.32 E
120	Apeldoorn	(ä'pĕl-dōōrn)	Neth.	52.12 N	5.56 E
126	Apennines (Mts.)	(ăp'ĕ-nĭnz)	It.	42.0 N	14.0 N
93	Apipilhuaxco	(ä-pĭ-pĭl-hwäz'kō)	Mex. (In.)	19.32 N	98.45 W
92	Apipilulco	(ä-pĭ-pĭ-lōōl'kō)	Mex.	18.9 N	99.39 W
78	Apishapa R.	(ăp-ĭ-shä'pȧ)	Colo.	37.35 N	104.15 W
89	Apiskigamish L.	(ȧ-pĭs-kĭ-gȧ-mĕsh')	Can.	55.15 N	73.30 W

ăt; finȧl; rāte; senāte; ärm; ask; sofȧ; fâre; ch-choose; dh-as th in other; bē; ēvent; bĕt; recĕnt; cratĕr; g-go; gh-guttural g; bĭt; ĭ-short neutral; rīde; K-guttural k as ch in German ich;

Page	Name	Pronunciation	Region	Lat. °′	Long. °′
92	Apizaco	(ä-pē-zä′kō)	Mex.	19.25 N	98.7 W
153	Apo, Mt. (Vol.)	(ä′-pō)	Phil.	6.59 N	125.17 E
120	Apolda	(ä-pōl′dä)	Ger.	51.2 N	11.31 E
83	Apopka	(ä-pŏp′kȧ)	Fla. (In.)	28.38 N	81.30 W
83	Apopka, L.		Fla. (In.)	28.38 N	81.35 W
92	Aporo	(ä-pō′rō)	Mex.	19.43 N	100.25 W
77	Apostle Is.	(ä-pŏs′l)	Wis.	46.55 N	90.35 W
82	Appalachia	(ăpȧ-läch′ĭ-ȧ)	Va.	36.56 N	82.48 W
71	Appalachian Mts.	(ăp-ȧ-läch′ĭ-ȧn)	U. S.	38.0 N	80.30 W
118	Äppelbo	(ĕp-ĕl-bōō)	Swe.	60.30 N	14.0 E
117	Appen	(äp′ĕn)	Ger. (Hamburg In.)	53.40 N	9.44 E
120	Appenzell	(äp′ĕn-tsĕl)	Switz.	47.19 N	9.24 E
76	Appleton	(äp′′l-tŭn)	Minn.	45.11 N	96.1 W
77	Appleton		Wis.	44.15 N	88.25 W
79	Appleton City		Mo.	38.12 N	94.3 W
83	Appomattox R.	(ăp-ō-măt′ŭks)	Va.	37.30 N	78.0 W
126	Aprilia	(ȧ-prē′lyȧ)	It.	41.35 N	12.40 E
105	Apsheron, C.	(ŭp-shĭ-rŏn′)	Sov. Un.	40.28 N	50.20 E
160	Apsley	(ăps′lē)	Austl. (Tas. In.)	42.26 S	147.9 E
123	Apt	(ăpt)	Fr.	43.55 N	5.20 E
126	Apulia (Prov.)	(ȧ-pū′lĭ-ȧ)	It.	41.15 N	16.10 E
100	Apure, R.	(ä-pōō′rā)	Ven.	8.0 N	69.30 W
100	Apurimac, R.	(ä-pōō-rē-mäk′)	Peru	12.0 S	74.0 W
140	Aqaba	(ä′kȧ-bȧ)	Jor.	29.30 N	35.5 E
142	Aqsu (Wensuh)	(äk-sōō′) (wĕn′sōō′)	Chn.	41.40 N	80.5 E
142	Aqsu R.		Chn.	40.45 N	78.0 E
63	Aquidneck I.	(ȧ-kwĭd′nĭk)	R.I. (Providence In.)	41.32 N	71.16 W
126	Aquila	(ä′kwē-lȧ)	It.	42.22 N	13.24 E
92	Aquililla de Iturbide	(ä-kwē-lē′yȧ dā ē-tōōr-bē′dhä)	Mex.	18.44 N	102.43 W
97	Aquin	(ä-kăn′)	Hai.	18.15 N	73.24 W
137	Araba (Wadi)	(ä′rä-bä)	Isr.-Jor.	30.30 N	35.10 E
129	Arabatskaya Strelka (Tongue of Arabat) (Pen.)	(ä-rä-bȧt′-skȧ-yȧ strĕl′kȧ)	Sov. Un.	45.50 N	35.0 E
140	Arabian Peninsula	(ȧ-rā′bĭ-ȧn)	Asia	24.0 N	45.0 E
140	Arabian Sea		Asia	19.0 N	65.0 E
101	Aracajú	(ä-rä′kä-zhōō′)	Braz.	10.59 S	37.1 W
101	Aracati	(ä-rä′kä-tē′)	Braz.	4.30 S	37.45 W
124	Aracena	(ä-rä-thä′nä)	Sp.	37.54 N	6.35 W
122	Arachon	(ä-rä-shôN′)	Fr.	44.40 N	1.10 W
121	Arad	(ŏ′rŏd)	Rom.	46.11 N	21.19 E
124	Araduey R.	(ä-rä-dōō-ā′ī)	Sp.	42.0 N	5.18 W
151	Arafura Sea	(ä-rä-fōō′rä)	Indon.	9.0 S	134.0 E
125	Aragón (Reg.)	(ä-rä-gōn′)	Sp.	41.30 N	0.30 W
124	Aragón R.		Sp.	42.32 N	1.20 W
100	Aragua de Barcelona	(ä-rä′gwä dā bär-thä-lō′nä)	Ven.	9.29 N	64.58 W
101	Araguaia, R.	(ä-rä-gwä′yä)	Braz.	9.0 S	50.0 W
101	Araguari	(ä-rä-gwä′rē)	Braz.	18.45 S	48.2 W
113	Araj Oasis	(ä-räj′)	Eg.	29.0 N	26.31 E
141	Arakan Yoma (Mts.)	(ŭ-rŭ-kŭn′ yō′mȧ)	Bur.	19.0 N	94.40 E
127	Arakhthos R.	(är′ăk-thôs)	Grc.	39.20 N	21.4 E
105	Araks R.	(ȧ-räks′)	Sov. Un.	39.00 N	47.30 E
138	Aral Sea	(ä′-rȧl)	Sov. Un.	45.0 N	60.0 E
105	Aralsk	(ȧ-rälsk′)	Sov. Un.	46.47 N	61.40 E
111	Aral-Sor, L.	(ä-räl′sôr′)	Sov. Un.	49.10 N	48.15 E
92	Aramberri	(ä-räm-bĕr-rē′)	Mex.	24.6 N	99.48 W
124	Aranda de Duero	(ä-rän′dä dā dwā′rō)	Sp.	41.41 N	3.41 W
92	Arandas	(ä-rän′dās)	Mex.	20.44 N	102.17 W
90	Arango	(ä-raŋ′gō)	Cuba (Habana In.)	23.5 N	82.12 W
114	Aran I.	(är′ăn)	Ire.	55.0 N	8.25 W
114	Aran Is.		Ire.	53.5 N	9.45 W
124	Aranjuez	(ä-rän-hwäth′)	Sp.	40.2 N	3.36 W
81	Aransas Pass	(ȧ-rän′sȧs)	Tex.	27.55 N	97.8 W
150	Aranya Pradega	(ä-rän′yä prȧ-dā′gȧ)	Siam	13.35 N	102.15 E
132	Araouan	(ä-rou-ăN′)	Fr. W. Afr.	19.0 N	3.35 W
111	Arapkir	(ä-räp-kēr′)	Tur.	38.55 N	38.15 E
159	Ararat	(ăr′ȧ-răt)	Austl.	37.16 S	142.58 E
111	Ararat, Mt.		Tur.	39.45 N	44.18 E
99	Araruama, L.	(ä-rä-rōō-ä′mä)	Braz. (Rio de Janeiro In.)	22.54 S	42.15 W
111	Aras R.	(ä-räs)	Sov. Un.-Iran	39.25 N	47.15 E
101	Aratuhipe	(ä-rä-tōō-ē′pä)	Braz. (In.)	13.5 S	39.5 W
100	Arauca	(ä-rou′kä)	Col.	7.0 N	70.30 W
100	Arauca, R.		Ven.	7.15 N	67.30 W
141	Aravalli Range (Mts.)	(ä-rä′vŭ-lē)	India	23.30 N	73.30 E
152	Arayat	(ä-rä′yăt)	Phil.	15.9 N	120.45 E
118	Arboga	(är-bō′gȧ)	Swe.	59.24 N	15.41 E
123	Arbois	(är-bwä′)	Fr.	46.54 N	6.45 E
114	Arbroath	(är-brōth′)	Gt. Brit.	56.35 N	2.35 W
61	Arcadia	(är-kā′dĭ-ȧ)	Calif. (Los Angeles In.)	34.0 N	118.1 W
83	Arcadia		Fla. (In.)	27.12 N	81.51 W
81	Arcadia		La.	32.32 N	92.57 W
77	Arcadia		Wis.	44.15 N	91.29 W
72	Arcata	(är-kä′tȧ)	Calif.	40.53 N	124.6 W
92	Arcelia	(är-sā′lē-ä)	Mex.	18.17 N	100.22 W
110	Archangel (Arkhangelsk)	(ärk′-än-jĕl) (är-kăŋ′gĕlsk)	Sov. Un.	64.30 N	40.40 E
85	Archbald	(ärch′bôld)	Pa.	41.37 N	75.32 W
75	Arches Natl. Monument		Utah	38.42 N	109.35 W
100	Archidona	(är-chē-do′nä)	Ec.	0.31 S	76.59 W
124	Archidona		Sp.	37.7 N	4.22 W
122	Arcis-sur-Aube	(är-sēs′sûr-ōb′)	Fr.	48.31 N	4.9 E
73	Arco	(är′kō)	Ida.	43.39 N	113.18 W
61	Arcola	(är-kō′lȧ)	Minn. (Minneapolis In.)	45.7 N	92.46 W
81	Arcola		Tex. (In.)	29.30 N	95.27 W
124	Arcos	(är′kōs)	Sp.	36.45 N	5.49 W
48	Arctic Ocean	(ärk′tĭk)	Arc.	74.0 N	
48	Arctic Regions				
127	Arda R.	(är′dä)	Bul.	41.37 N	25.30 E
111	Ardahan	(är-dä-hän′)	Tur.	41.10 N	42.40 E
110	Ardatov	(är-dä-tôf′)	Sov. Un.	54.55 N	46.15 E
140	Ardebil	(är-dē-bēl′)	Iran	38.20 N	48.2 E
115	Ardennes (Forest)	(är-dĕn′)	Bel.	50.20 N	5.30 E
124	Ardila R.	(är-dē′lä)	Port.	38.12 N	7.0 W
79	Ardmore	(ärd′mōr)	Okla.	34.11 N	97.8 W
85	Ardmore		Pa.	40.1 N	75.20 W
64	Ardrossan	(är-drŏs′ȧn)	Can. (Edmonton In.)	53.32 N	113.9 W
116	Ardsley	(ärdz′lē)	Gt. Brit.	53.42 N	1.26 W
102	Areal	(ä-rä-ȧl′)	Braz. (In.)	22.50 S	43.20 W
91	Arecibo	(ä-rä-sē′bō)	P. R. (In.)	18.27 N	66.43 W
101	Areia	(ä-rā′yȧ)	Braz. (In.)	13.16 S	39.41 W
101	Areia Branca	(brän′kä)	Braz.	5.0 S	37.2 W
65	Arena	(ä-rē′nä)	Colo. (Denver In.)	39.52 N	105.15 W
74	Arena, Pt.	(ä-rā′nȧ)	Calif.	38.57 N	123.44 W
124	Arenas de San Pedro	(ä-rā′nȧs dā sän pā′drō)	Sp.	40.13 N	5.4 W
118	Arendal	(ä′rĕn-dȧl)	Nor.	58.29 N	8.43 E
100	Arequipa	(ä-rä-kē′pä)	Peru	16.28 S	71.30 W
108	Areskutan	(ä-rēs′kōō-tän)	Swe.	63.28 N	13.5 E
126	Arezzo	(ä-rĕt′sō)	It.	43.29 N	11.53 E
124	Arga R.	(är′gä)	Sp.	42.30 N	1.50 W
125	Arganda	(är-gän′dä)	Sp. (In.)	40.18 N	3.27 W
153	Argao	(är-gä′ō)	Phil.	9.52 N	123.36 E
138	Argara R.	(är-gä′rä)	Sov. Un.	54.0 N	103.10 E
122	Argelès-Gazost	(är-zhē-lȧs′-gä-zō′)	Fr.	43.0 N	0.6 W
122	Argentan	(är-zhäN-tän′)	Fr.	48.45 N	0.1 E
122	Argentat	(är-zhäN-tä′)	Fr.	45.5 N	1.55 E
122	Argenteuil	(är-zhäN-tŭ′y′)	Fr.	48.56 N	2.15 E
102	Argentina	(är-jĕn-tē′nȧ)	S. A.	35.30 S	67.0 W
102	Argentina, I.		Arg.	50.15 S	72.30 W
122	Argenton	(är-zhäN′tôN′)	Fr.	46.35 N	1.30 E
125	Argentona	(är-kĕn-tō′nä)	Sp. (In.)	41.34 N	2.24 E
127	Argeş R.	(är′zhĕsh)	Rom.	44.34 N	25.30 E
62	Argo	(är′go)	Ill. (Chicago In.)	41.46 N	87.49 W
127	Argolis, G. of	(är′gō-lĭs)	Grc.	37.25 N	22.55 E
127	Argos	(är′gŏs)	Grc.	37.37 N	22.44 E
127	Argostolion	(är-gŏs-tō′lē-ŏn)	Grc.	38.11 N	20.30 E
74	Arguello, Pt.	(är-gwäl′yō)	Calif.	34.33 N	120.39 W
132	Arguin, C.	(är-gōō-ēn′) (är-găN′)	Fr. W. Afr.	20.32 N	16.30 W
139	Argun R.	(är-gōōn′)	Chn.-Sov. Un.	51.45 N	120.0 E
64	Argyle	(är′gīl)	Can. (Winnipeg In.)	50.12 N	97.27 W
76	Argyle		Minn.	48.19 N	96.48 W
158	Argyle Downs		Austl.	16.20 S	128.58 E
149	Ariake Bay	(ä′rē-ä′kä)	Jap.	31.24 N	131.8 E
149	Ariake Sea		Jap.	32.57 N	130.23 E
126	Ariano	(ä-rē-ä′nō)	It.	41.8 N	15.6 E
100	Arica	(ä-rē′kä)	Chl.	18.30 S	70.20 W
87	Arichat	(ä-rĭ-shăt′)	Can.	45.31 N	61.0 W
122	Ariège R.	(ä-rē-ĕzh′)	Fr.	43.15 N	1.25 E
67	Ariel	(ä′rĭ-ĕl)	Wash. (Portland In.)	45.59 N	122.30 W
121	Arieşul R.	(ä-rē-ä′shōōl)	Rom.	46.25 N	23.25 E
78	Arikaree R.	(ä-rĭ-kä-rē′)	Colo.-Neb.	40.0 N	102.0 W
149	Arima	(ä′rē-mä′)	Jap. (Osaka In.)	34.48 N	135.15 E
152	Aringay	(ä-rĭŋ-gä′ē)	Phil.	16.24 N	120.21 E
101	Arinos, R.	(ä-rē′nōzh)	Braz.	12.30 S	56.30 W
92	Ario de Rosales	(ä′rē-ō dā rō-sä′lȧs)	Mex.	19.12 N	101.44 W
101	Aripuaña, R.	(ä-rē-pwän′yȧ)	Braz.	8.0 S	60.0 W
137	'Arīsh, El	(ĕl ä-rēsh′)	Eg. (In.)	31.7 N	33.51 E
137	Arīsh, Wadi el (R.)	(wä′dē ĕl ä-rēsh′)	Eg. (In.)	31.0 N	33.53 E
75	Arizona (State)	(ăr-ĭ-zō′nȧ)	U. S.	34.25 N	111.40 W
124	Arjona	(är-hō′nä)	Sp.	37.56 N	4.4 W
79	Arkadelphia	(är-kȧ-dĕl′fĭ-ȧ)	Ark.	34.7 N	93.3 W
79	Arkansas (State)	(är′kăn-sō) (är-kăn′sȧs)	U. S.	34.50 N	93.0 W
79	Arkansas City		Kan.	37.3 N	97.2 W
79	Arkansas R.		U. S.	37.30 N	97.15 W
79	Arkansas R., Salt Fk. of		Okla.	36.40 N	97.40 W
110	Arkhangelsk (Archangel)	(är-kăn′-gĕlsk) (ärk′än-jĕl)	Sov. Un.	64.30 N	40.40 E
114	Arklow	(ärk′lō)	Ire.	52.45 N	6.10 W
124	Arlanzà R.	(är-län-thä′)	Sp.	42.4 N	3.30 W
124	Arlanzón	(är-län-thōn′)	Sp.	42.20 N	4.10 W
120	Arlberg Tunnel	(ärl′bĕrgh)	Aus.	47.8 N	10.12 E
120	Arles	(ärl)	Fr.	43.39 N	4.41 E
82	Arlington		Ga.	31.26 N	84.43 W
87	Arlington		Mass. (In.)	42.25 N	71.11 W
76	Arlington		S. D.	44.22 N	97.8 W
81	Arlington		Tex.	32.44 N	97.6 W
86	Arlington		Vt.	43.5 N	73.5 W
85	Arlington		Va.	38.53 N	77.17 W
72	Arlington		Wash.	48.11 N	122.8 W
62	Arlington Heights		Ill. (Chicago In.)	42.5 N	87.59 W
118	Arlöv	(är′lûf)	Swe.	55.37 N	13.5 E
158	Arltunga	(ärl-tōōŋ′gȧ)	Austl.	23.20 S	134.45 E
79	Arma	(är′mȧ)	Kan.	37.34 N	94.43 W
92	Armadillo	(är-mȧ-dēl′yō)	Mex.	22.15 N	100.39 W
64	Armagh	(är-mȧ′) (är-mȧk′)	Can. (Que. In.)	46.45 N	70.36 W
114	Armagh		N. Ire.	54.21 N	6.42 W
139	Arman	(är-mȧn′)	Sov. Un.	59.45 N	149.50 E
131	Armant	(är-mȧnt′)	Eg. (In.)	25.37 N	32.30 E
111	Armavir	(är-mȧ-vēr′)	Sov. Un.	44.58 N	41.5 E
94	Armenia	(är-mā′nē-ä)	Sal.	13.31 N	89.40 W
111	Armenia (S.S.R.)	(är-mē′nĭ-ȧ)	Sov. Un.	40.0 N	45.15 E
122	Armentières	(är-mȧN-tyär′)	Fr.	50.45 N	2.50 E
92	Armería, R.	(är-mȧ-rē′ä)	Mex.	19.40 N	104.8 W
159	Armidale	(är′mĭ-dāl)	Austl.	30.30 S	151.46 E
76	Armour	(är′mēr)	S. D.	43.19 N	98.20 W
129	Armyansk	(ärm′yȧnsk)	Sov. Un.	46.5 N	33.43 E
124	Arnedo	(är-nā′dō)	Sp.	42.12 N	2.3 W
120	Arnhem	(ärn′hĕm)	Neth.	51.59 N	5.56 E
158	Arnhem, C.		Austl.	12.15 S	136.58 E
158	Arnhemland	(ärn′hĕm-länd)	Austl.	13.15 S	134.0 E
116	Arnold	(är′nŭld)	Gt. Brit.	53.0 N	1.8 W
61	Arnold		Minn. (Duluth In.)	46.53 N	92.6 W
126	Arno R.	(är′nō)	It.	43.46 N	11.20 E
85	Arnprior	(ärn-prī′ĕr)	Can.	45.27 N	76.21 W
120	Arnsberg	(ärns′bĕrgh)	Ger.	51.24 N	8.2 E
120	Arnstadt	(ärn′shtät)	Ger.	50.51 N	10.56 E
134	Aroab	(är′ō-äb)	S. W. Afr.	26.47 S	19.43 E
151	Aroe Is.	(ä-rō′ē)	Indon.	6.15 S	134.30 E
86	Aroostook R.	(ȧ-rōōs′tōōk)	Me.-Can.	46.40 N	68.18 W
152	Aroroy	(ä-rō-rō′ē)	Phil.	12.30 N	123.24 E
111	Arpaçay	(är-pȧ-chä′ē)	Tur.	40.50 N	43.15 E
124	Arraiolos	(är-rī-ō′lōzh)	Port.	38.45 N	7.59 W
114	Arran (I.)	(ä′rȧn)	Gt. Brit.	55.35 N	5.15 W
122	Arras	(ä-rȧs′)	Fr.	50.20 N	2.45 E
101	Arrasuahi	(är-rȧ-swä′ē)	Braz.	17.0 S	42.0 W
99	Arrecifes	(är-rȧ-sē′fȧs)	Arg. (Buenos Aires In.)	34.0 S	60.8 W
122	Arrée Mts.	(är-rā′)	Fr.	48.30 N	3.45 W
93	Arriaga	(är-rē-ä′gä)	Mex.	16.14 N	93.56 W
88	Arrowhead	(ăr′ō-hĕd)	Can.	50.47 N	117.47 W
61	Arrowhead, L.		Calif. (Los Angeles In.)	34.16 N	117.12 W
73	Arrow R.	(ăr′ō)	Mont.	47.29 N	110.0 W
72	Arrowrock Reservoir		Ida.	43.36 N	115.50 W
157	Arrowtown		N. Z.	44.58 S	168.50 E
80	Arroyo de la Cadena	(är-rō′yō dā lä kä-dä′nä)	Mex.	26.15 N	104.0 W
80	Arroyo de la Zorro	(är-rō′yō dā lä zōr′rō)	Mex.	29.10 N	101.30 W
80	Arroyo del Bobo	(är-rō′yō dĕl bō′bō)	Mex.	28.25 N	101.0 W
124	Arroyo del Puerco	(är-rō′yō dĕl pwĕr′kō)	Sp.	39.27 N	6.32 W
92	Arroyo Seco	(är-rō′yō sä′kō)	Mex.	21.32 N	99.42 W
124	Arsila	(är-sē′lȧ)	Mor.	35.29 N	6.2 W
127	Arta	(är′tȧ)	Grc.	39.7 N	21.0 E
80	Arteaga	(är-tä-ä′gä)	Mex.	25.28 N	100.50 W
124	Arteijo	(är-tä′hō)	Sp.	43.18 N	8.29 W
139	Artem	(är-tyōm′)	Sov. Un.	43.20 N	132.15 E
96	Artemisa	(är-tȧ-mē′sä)	Cuba	22.48 N	82.46 W
129	Artemovsk	(ȧr-tyōm′ŏfsk)	Sov. Un.	48.36 N	38.0 E
61	Artesia	(är-tē′sĭ-ȧ)	Calif. (Los Angeles In.)	33.52 N	118.5 W
78	Artesia	(är-tē′sĭ-ȧ)	N. M.	32.52 N	104.23 W
159	Artesian Basin, The	(är-tē′zhȧn)	Austl.	27.0 S	143.0 E
157	Arthur Mt.	(är′thär)	N. Z.	41.12 S	172.42 E
160	Arthur R.		Austl. (Tas. In.)	41.5 S	145.10 E
160	Arthurs Cr.		Austl. (Melbourne In.)	37.42 S	145.9 E
97	Artibonite R.	(är-tē-bō-nē′tä)	Hai.	19.2 N	72.21 W
102	Artigas	(är-tē′gȧs)	Ur.	32.40 S	53.24 W
133	Arua	(ä′rōō-ä)	Ug.	3.2 N	30.57 E
100	Aruba (I.)	(ä-rōō′bä)	W. I.	12.30 N	70.0 W
158	Arunta Desert	(ȧ-rōōn′tȧ)	Austl.	22.30 S	137.15 E
135	Arusha	(ä-rōō′shä)	Tan.	3.18 S	36.40 E
133	Aruwimi R.	(ä-rōō-wē′mē)	Bel. Cong.	1.30 N	27.15 E
65	Arvada	(är-vă′dȧ)	Colo. (Denver In.)	39.48 N	105.5 W
118	Arvika	(är-vē′kä)	Swe.	59.39 N	12.36 E
138	Arys	(ȧ-rĭs′)	Sov. Un.	42.35 N	69.20 E
110	Arzamas	(är-zä-mȧs′)	Sov. Un.	55.20 N	43.45 E
112	Arzew	(är-zȧ-ōō′)	Alg.	35.52 N	0.19 W
124	Arzua	(är-thōō′ä)	Sp.	42.55 N	8.10 W
120	Aš	(äsh′)	Czech.	50.12 N	12.12 E
132	Asaba	(ä-sä′bȧ)	Nig.	6.18 N	6.38 E
148	Asahigawa	(ä-sä′hē-gä′wä)	Jap.	43.50 N	142.16 E
141	Asansol	(ä-sän-sōl′)	India	23.40 N	86.45 E
132	Asben (Air) (Reg.)	(ȧs′bĕn) (ä′ĕr)	Fr. W. Afr.	18.35 N	9.0 E
110	Asbest	(ȧs-bĕst′)	Sov. Un.	57.2 N	61.30 E
85	Asbury Park	(ăz′bĕr-ĭ)	N. J.	40.15 N	74.0 W
4	Ascension (I.)	(ȧ-sĕn′shŭn)	Atl. O.	7.57 S	14.22 W
92	Ascensión	(ȧs-sĕn-sē-ōn′)	Mex.	24.21 N	99.55 W
120	Aschaffenburg	(ä-shäf′ĕn-bōōrgh)	Ger.	49.59 N	9.10 E
120	Aschersleben	(ȧsh′ĕrs-lā-bĕn)	Ger.	51.45 N	11.27 E
126	Ascoli Piceno	(ȧs′kō-lēpĕ-chä′nō)	It.	42.49 N	13.33 E
135	Ascot	(ȧs′kŏt)	U. S. Afr.	33.52 S	18.29 E
119	Aseri	(ä′sē-rĭ)	Sov. Un.	59.26 N	26.50 E
132	Asfi (Safi)	(ȧs′fē) (sä′fē)	Mor.	32.24 N	9.12 W
132	Ashanti (Ter.)	(ȧ-shän′tē)	G. C.	7.30 N	1.30 W
116	Ashbourne	(ȧsh′bŭrn)	Gt. Brit.	53.1 N	1.44 W
82	Ashburn	(ȧsh′bŭrn)	Ga.	31.42 N	83.41 W
157	Ashburton	(ȧsh′bŭr-tŭn)	N. Z.	43.53 S	171.48 E
158	Ashburton R.		Austl.	23.15 S	116.30 E
116	Ashby-de-la-Zouch	(ȧsh′-bĭ-dē-lȧ-zōōsh′)	Gt. Brit.	52.45 N	1.28 W
79	Ashdown	(ȧsh′doun)	Ark.	33.41 N	94.7 W
83	Asheboro	(ȧsh′bŭr-ō)	N. C.	35.42 N	79.49 W
80	Asherton	(ȧsh′ĕr-tŭn)	Tex.	28.26 N	99.46 W
83	Asheville	(ȧsh′vĭl)	N. C.	35.35 N	82.34 W
149	Ashikaga	(ä′shē-kä′gä)	Jap.	36.21 N	139.28 E
149	Ashio (Mines)	(ä′shē-ō′)	Jap.	36.48 N	139.28 E
149	Ashiya	(ä′shē-yä′)	Jap.	33.55 N	130.40 E
140	Ashkhabad	(ŭsh-kȧ-bȧt′)	Sov. Un.	37.50 N	58.15 E
82	Ashland	(ȧsh′lȧnd)	Ala.	33.16 N	85.50 W
78	Ashland		Kan.	37.11 N	99.47 W
84	Ashland		Ky.	38.28 N	82.40 W
86	Ashland		Me.	46.37 N	68.25 W
87	Ashland		Mass. (In.)	42.15 N	71.28 W
76	Ashland		Neb.	41.2 N	96.22 W
84	Ashland		Ohio	40.53 N	82.17 W
72	Ashland		Ore.	42.11 N	122.42 W
85	Ashland		Pa.	40.46 N	76.22 W
77	Ashland		Wis.	46.35 N	90.54 W
76	Ashley	(ȧsh′lē)	N. D.	46.2 N	99.22 W
85	Ashley		Pa.	41.12 N	75.54 W
131	Ashmant	(ȧsh-mȧnt′)	Eg. (In.)	29.17 N	31.15 E
150	Ashmore Reef	(ȧsh′mōr)	Indon.	12.15 S	122.30 E
131	Ashmûn	(ȧsh-mōōn′)	Eg. (In.)	30.19 N	30.59 E
140	Ash Shihr	(shēr)	Aden	14.50 N	44.50 E
84	Ashtabula	(ȧsh-tȧ-bū′lȧ)	Ohio	41.54 N	80.47 W

Page	Name	Pronunciation	Region	Lat. °′	Long. °′
73	Ashton	(ăsh′tŭn)	Ida.	44.4 N	111.29 W
116	Ashton-in-Makerfield	(ăsh′tŭn-ĭn-māk′ĕr-fēld)	Gt. Brit.	53.29 N	2.39 W
117	Ashton-on-Mersey	(ăsh′tŭn-ŏn-mûr′zĭ)	Gt. Brit. (Liverpool In.)	53.25 N	2.18 W
116	Ashton-under-Lyne	(ăsh′tŭn-ŭn-dĕr-līn′)	Gt. Brit.	53.29 N	2.4 W
89	Ashuanipi L.	(ăsh-wä-nĭp′ĭ)	Can.	52.15 N	66.15 W
86	Ashuapmuchuan R.	(ăsh-wäp-mōō-chwän′)	Que.	49.8 N	73.6 W
136	Asia	(ā′zhȧ)	Asia	38.45 N	34.30 E
111	Asia Minor (Reg.)		Asia	12.5 N	123.30 E
153	Asid G.	(ā-sĭd′)	Phil.	22.14 N	102.7 W
92	Asientos	(ä-sē-ĕn′tōs)	Mex.	40.55 N	8.35 E
126	Asinara, G. of	(ä-sē-nä′rä)	Sard.	41.5 N	8.20 E
126	Asinara I.		Sard.	30.57 N	43.0 E
140	Asir (Reg.)	(ä-sēr′)	Sau. Ar.	58.53 N	14.54 E
118	Askersund	(äs′kĕr-sōōnd′)	Swe.	49.12 N	74.8 W
86	Askitichi, L.	(ăs-kĭ-tĭ′chĭ)	Can.	45.45 N	57.15 E
111	Asmantai-Matai, L.	(ăs-män-tä′ĭ-mä-tä′ĭ)	Sov. Un.	15.20 N	39.0 E
133	Asmara	(äs-mä′rä)	Erit.	56.35 N	14.45 E
118	Asne L.	(ōs′nĕ)	Swe.	48.54 N	2.17 E
123	Asnières	(ä-nyâr′)	Fr. (In.)	46.19 N	117.3 W
72	Asotin	(ȧ-sō′tĭn)	Wash.	38.21 N	0.45 W
125	Aspe	(äs′pȧ)	Sp.	39.11 N	106.50 W
78	Aspen	(äs′pĕn)	Colo.	38.2 S	145.6 E
160	Aspendale	(äs′pĕn-dāl)	Austl. (Melbourne In.)	44.18 S	168.50 E
157	Aspiring Mt.	(äs-pīr′ĭng)	N. Z.	53.35 N	2.35 W
117	Aspull	(äs′pōōl)	Gt. Brit. (Liverpool In.)	46.55 N	60.28 W
87	Aspy B.	(äs′pē)	Can.	13.0 N	42.35 E
133	Assab	(äs-säb′)	Erit.	25.30 N	92.0 E
141	Assam (State)	(äs-säm′)	India	30.58 N	17.32 E
113	Assel	(äs-sĕl′)	Libya	55.15 N	9.53 E
118	Assens	(äs′sĕns)	Den.	49.35 N	98.45 W
88	Assiniboine R.	(ä-sĭn′ĭ-boin)	Can.	5.7 N	3.11 W
132	Assinie	(ä-sē-nē′)	Fr. W. Afr.	38.41 N	20.58 E
127	Astakos	(äs′tä-kōs)	Grc.	36.47 N	54.32 E
140	Asterabad	(äs′tĕ-rä-bȧd′)	Iran	44.54 N	8.12 E
126	Asti	(äs′tē)	It.	42.27 N	6.5 W
124	Astorga	(äs-tôr′gä)	Sp.	46.10 N	123.49 W
72	Astoria	(äs-tō′rĭ-ȧ)	Ore.	46.20 N	48.0 E
111	Astrakhan	(äs-trȧ-kän′)	Sov. Un.	2.38 S	29.48 E
134	Astrida	(äs-trē′dȧ)	Bel. Cong.	10.34 N	123.43 E
153	Asturias	(äs-tōō′rē-äs)	Phil.	43.20 N	6.0 W
124	Asturias (Reg.)		Sp.	25.15 S	57.40 W
102	Asunción	(ä-sōōn-syōn′)	Par.	16.30 N	95.1 W
93	Asunción (Ixtaltepec)		Mex.	17.27 N	97.13 W
93	Asunción (Nochixtlan)		Mex.	11.5 N	123.30 E
153	Asuncion Pass		Phil.	57.45 N	13.20 E
15	Åsunden L.	(ȯ′sōōn-dĕn)	Swe.	23.45 N	32.50 E
133	Aswân Dam	(ä-swän′)	Eg.	24.7 N	32.58 E
133	Aswân (Syene)	(ä-swän′) (sē-ā′nē)	Eg.	27.10 N	31.10 E
133	Asyût	(ä-syōōt′)	Eg.	7.36 N	1.05 E
132	Atakpamé	(ä′tȧk-pȧ-mā′)	Fr. W. Afr.	38.40 N	23.20 E
127	Atalante Chan.	(ä-tȧ-lăn′tē)	Grc.	34.2 N	86.5 W
82	Atalla	(ä-tăl′ȧ)	Ala.	7.36 N	13.8 W
132	Atar	(ä-tȧr′)	Fr. W. Afr.	35.27 N	120.41 W
74	Atascadero	(ăt-ăs-kȧ-dȧ′rō)	Calif.	29.0 N	98.30 W
80	Atascosa R.	(ăt-ăs-kō′sȧ)	Tex.	17.58 N	92.57 W
93	Atasta de Sera	(ä-täs′tä dā sā′rä)	Mex.	17.45 N	34.0 E
133	Atbara	(ät′bȧ-rä)	Sud.	16.0 N	35.33 E
133	Atbara R.		Sud.	51.50 N	68.25 E
138	Atbasar	(ät′bȧ-sär′)	Sov. Un.	29.25 N	91.15 W
81	Atchafalaya B.	(ăch-ȧ-fȧ-lī′ȧ)	La.	30.40 N	91.45 W
81	Atchafalaya R.		La.	39.33 N	95.8 W
79	Atchison	(ăch′ĭ-sŭn)	Kan.	12.4 S	76.58 W
100	Ate	(ä′tä)	Peru (In.)	19.50 N	97.26 W
93	Atempan	(ä-tĕm-pän′)	Mex.	22.30 N	104.6 W
92	Atenco, R. de	(ä-tĕŋ′kō)	Mex.	59.15 N	110.0 W
88	Athabaska L.	(ăth-ȧ-băs′kȧ)	Can.	55.45 N	112.45 W
88	Athabaska R.		Can.	37.54 N	23.52 E
127	Athēnai (Athens)	(ä-thē′nä)	Grc.	34.48 N	86.59 W
82	Athens	(ăth′ĕnz)	Ala.	33.57 N	83.25 W
82	Athens		Ga.	37.54 N	23.52 E
127	Athens (Athēnai)		Grc.	39.23 N	82.9 W
84	Athens		Ohio	41.59 N	76.30 W
85	Athens		Pa.	35.36 N	84.37 W
82	Athens		Tenn.	32.13 N	95.51 W
81	Athens		Tex.	52.34 N	1.32 W
116	Atherstone	(ăth′ĕr-stŭn)	Gt. Brit.	53.31 N	2.29 W
117	Atherton	(ăth′ĕr-tŭn)	Gt. Brit. (Liverpool In.)	17.50 S	144.30 E
159	Atherton Plat		Austl.	3.0 S	38.40 E
135	Athi R.	(ä′tē)	Kenya	48.42 N	2.23 E
123	Athis-Mons	(ä-tēs′mōn′)	Fr. (In.)	53.25 N	7.55 W
114	Athlone	(ăth-lōn′)	Ire.	45.30 S	108.38 E
157	Athol	(ăth′ŏl)	N. Z.	40.7 N	24.19 E
127	Athos, Mt.	(ăth′ŏs)	Grc.	52.55 N	6.55 W
114	Athy	(ȧ-thī)	Ire.	13.16 N	18.6 E
133	Ati	(ä-tē′)	Fr. Eq. Afr.	14.0 N	121.55 E
152	Atimonan	(ä-tē-mō′nän)	Phil.	14.40 N	91.10 W
94	Atiquizaya	(ä′tē-kē-zä′yä)	Sal.	14.40 N	91.11 W
94	Atitlan, L.	(ä-tē-tlän′)	Guat.	14.30 N	91.12 W
94	Atitlan (Vol.)		Guat.	19.34 N	99.15 W
93	Atizapán	(ä′tē-zȧ-pän′)	Mex. (In.)	52.10 N	174.30 W
68	Atka I.	(ăt′kȧ)	Alsk.	51.48 N	45.0 E
111	Atkarsk	(ät-kärsk′)	Sov. Un.	42.33 N	98.58 W
76	Atkinson	(ăt′kĭn-sŭn)	Neb.	33.45 N	84.25 W
82	Atlanta	(ăt-lăn′tȧ)	Ga.		
63	Atlanta, Ga. (In.)				
79	Atlanta		Tex.	33.08 N	94.10 W
77	Atlantic	(ăt-lăn′tĭk)	Ia.	41.24 N	95.0 W
85	Atlantic City		N. J.	39.21 N	74.27 W
4	Atlantic Ocean				
93	Atlapulco	(ät-lä-pōōl′kō)	Mex. (In.)	19.15 N	99.3 W
112	Atlas, High (Mts.)	(ăt′lăs)	Mor.	32.30 N	4.35 W
112	Atlas, Little (Mts.)		Alg.	35.25 N	2.10 E
112	Atlas, Middle (Mts.)		Mor.	33.0 N	5.0 W
132	Atlas Mts.		Mor.-Alg.	32.30 N	2.0 W
112	Atlas, Saharan (Mts.)		Mor.	34.0 N	1.0 E
118	Atle I.	(ät′lĕ)	Nor.	61.22 N	5.0 E
92	Atliaca	(ät-lē-ä′kä)	Mex.	17.42 N	99.23 W
88	Atlin L.	(ăt′lĭn)	Can.	59.45 N	133.40 W
92	Atlixco	(ät-lēz′kō)	Mex.	18.54 N	98.27 W
82	Atmore	(ăt′mōr)	Ala.	31.1 N	87.32 W
79	Atoka	(ȧ-tō′kȧ)	Okla.	34.23 N	96.8 W
92	Atotonilco el Alto	(ä′tō-tō-nēl′kō ĕl äl′tō)	Mex.	20.37 N	102.27 W
92	Atotonilco el Grande	(ä′tō-tō-nēl′-kō ĕl grän′dā)	Mex.	20.17 N	98.40 W
132	Atoui R.	(ȧ-tōō-ē′)	Fr. W. Afr.	21.0 N	15.40 W
92	Atoyac	(ä-tō-yäk′)	Mex.	20.0 N	103.29 W
92	Atoyac de Alvarez	(ä-tō-yäk′ dā äl′vä-räz)	Mex.	17.12 N	100.26 W
92	Atoyac, R.		Mex.	18.40 N	98.0 W
93	Atoyatempan	(ä-tō′yä-tĕm-pän′)	Mex.	18.48 N	97.55 W
118	Ätra R.	(ĕt′rä)	Swe.	57.6 N	12.50 E
100	Atrato, R.	(ä-trä′tō)	Colo.	7.30 N	77.0 W
140	Atrek R.	(ä′trĕk)	Iran	37.45 N	56.30 E
149	Atsuta	(ät′sōō-tȧ)	Jap.	35.7 N	136.54 E
148	Atsuta B.		Jap.	34.45 N	136.45 E
89	Attawapiskat R.	(ät′ȧ-wȧ-pĭs′kăt)	Can.	52.45 N	86.30 W
85	Attica	(ăt′ĭ-kȧ)	N. Y.	42.55 N	78.17 W
89	Attikonak L.	(ät′ĭ-kō-năk′)	Can.	52.45 N	64.32 W
86	Attleboro	(ăt′l-bŭr-ō)	Mass.	41.55 N	71.15 W
68	Attu Is.	(ät-tōō′)	Alsk.	52.50 N	173.0 E
102	Atuel, R.	(ä-tōō-ĕl′)	Arg.	35.40 S	67.30 W
151	Atulayan I.	(ä-tōō-lä-yän′)	Phil. (Manila In.)	14.25 N	121.13 E
118	Atvidaberg	(ȯt-vē′dȧ-bĕrgh)	Swe.	58.11 N	15.57 E
78	Atwood	(ăt′wōōd)	Kan.	39.49 N	101.6 W
93	Atzcapotzalco	(ät′zkä-pō-tzäl′kō)	Mex. (In.)	19.29 N	99.11 W
93	Atzcapotzaltongo	(ät′zkä-pō-tzäl-tōŋ′gō)	Mex. (In.)	19.38 N	99.19 W
155	Auau Chan.	(ä′ōō-ä′ōō)	Haw.	20.55 N	156.45 W
134	Auaz Mts.	(ä′wäs)	S. W. Afr.	22.45 S	17.15 E
123	Aubagne	(ō-bän′y′)	Fr.	43.18 N	5.35 E
123	Aube R.	(ōb)	Fr.	48.35 N	4.0 E
122	Aubenas	(ōb′-nä′)	Fr.	44.38 N	4.22 E
123	Aubervilliers	(ō-bĕr-vē-yā′)	Fr. (In.)	48.54 N	2.24 E
122	Aubiére	(ō-byâr′)	Fr.	45.44 N	3.5 E
122	Aubigny-sur-Nère	(ō-bēn-yē′ sür-nâr′)	Fr.	47.30 N	2.28 E
122	Aubin	(ō-băN′)	Fr.	44.30 N	2.15 E
82	Auburn	(ȯ′bŭrn)	Ala.	32.35 N	85.30 W
74	Auburn		Calif.	38.54 N	121.5 W
79	Auburn		Ill.	39.35 N	89.45 W
84	Auburn		Ind.	41.22 N	85.2 W
86	Auburn		Me.	44.12 N	70.15 W
87	Auburn		Mass. (In.)	42.11 N	71.50 W
79	Auburn		Neb.	40.24 N	95.51 W
85	Auburn		N. Y.	42.55 N	76.36 W
72	Auburn		Wash.	47.16 N	122.15 W
122	Aubusson	(ō-bū-sōN′)	Fr.	45.58 N	2.10 E
122	Auch	(ōsh)	Fr.	43.39 N	0.35 E
82	Aucilla, R.	(ȯ-sĭl′ȧ)	Fla.	30.25 N	83.45 W
156	Auckland	(ȯk′lănd)	N. Z. (In.)	36.52 S	174.45 E
47	Auckland Is.		Pac. O.	50.30 S	166.30 E
122	Aude R.	(ōd)	Fr.	43.5 N	2.15 E
122	Audierne	(ō-dyĕrn′)	Fr.	48.0 N	4.30 W
123	Audincourt	(ō-dăN-kōōr′)	Fr.	47.30 N	6.50 E
116	Audley	(ȯd′lĭ)	Gt. Brit.	53.3 N	2.18 W
77	Audubon	(ȯ′dōō-bŏn)	Ia.	41.44 N	94.55 W
120	Aue	(ou′ē)	Ger.	50.36 N	12.44 E
134	Aughrabies Falls	(ȯ-grä′bēs)	U. S. Afr.	28.30 S	20.15 E
117	Aughton	(ȯ′tŭn)	Gt. Brit. (Liverpool In.)	53.32 N	2.55 W
133	Augila (ou-jē′lȧ)		Libya	29.6 N	21.11 E
113	Augila Oasis		Libya	29.15 N	21.15 E
120	Augsburg	(ouks′bōōrgh)	Ger.	48.23 N	10.53 E
79	Augusta	(ȯ-gŭs′tȧ)	Ark.	35.17 N	91.21 W
83	Augusta		Ga.	33.28 N	81.59 W
79	Augusta		Kan.	37.40 N	96.59 W
84	Augusta		Ky.	38.45 N	84.0 W
86	Augusta		Me.	44.19 N	69.50 W
77	Augusta		Wis.	44.41 N	91.8 W
121	Augustów	(ou-gōōs′tōōf)	Pol.	53.50 N	22.59 E
133	Auk, R.	(ouk)	Fr. Eq. Afr.	9.38 N	20.0 E
123	Aulnay-sous-Bois	(ō-nĕ′sōō-bwä′)	Fr. (In.)	48.56 N	2.30 E
65	Ault	(ôlt)	Colo. (Denver In.)	40.35 N	104.44 W
122	Aune R.	(ōn)	Fr.	48.15 N	4.0 W
134	Auob R.	(ä′wŏb)	S.W.Afr.-U.S.Afr.	25.45 S	19.43 E
156	Aupaki L.	(ȯ-pä′kĭ)	N. Z. (In.)	36.47 S	174.46 E
141	Aurangabad	(ou-rŭŋ-gä-bȧd′)	India	19.55 N	75.55 E
122	Auray	(ō-rĕ′)	Fr.	47.41 N	31.0 W
118	Aurdal, S.	(our′dăl)	Nor.	60.55 N	9.28 E
112	Aures, Jebel (Mts.)	(jĕb′ĕl ō-rĕs′)	Alg.	35.25 N	6.30 E
122	Aurillac	(ō-rē-yȧk′)	Fr.	44.55 N	2.29 E
65	Aurora	(ȯ-rō′rȧ)	Colo. (Denver In.)	39.45 N	104.53 W
79	Aurora		Ill.	41.45 N	88.19 W
84	Aurora		Ind.	39.5 N	84.56 W
77	Aurora		Minn.	47.31 N	92.16 W
79	Aurora		Mo.	36.58 N	93.42 W
76	Aurora		Neb.	40.52 N	98.1 W
85	Aurora, E.		N. Y.	42.49 N	78.39 W
159	Aurora I.		New Hebr.	15.0 S	168.8 E
84	Au Sable R.	(ȯ-sā′b′l)	Mich.	44.37 N	83.50 W
85	Ausable R.		N. Y.	44.25 N	73.46 W
77	Austin	(ȯs′tĭn)	Minn.	43.40 N	92.58 W
74	Austin		Nev.	38.29 N	117.5 W
81	Austin		Tex.	30.16 N	97.43 W
81	Austin Bayou	(ȯs′tĭn bī-ōō′)	Tex. (In.)	29.15 N	95.20 W
158	Austin, L.		Austl.	27.40 S	118.10 E
	Austral Is., see Tubuai Is.				
158	Australia	(ȯs-trā′lĭ-ȧ)			
158	Australia, Western (State)		Austl.	25.0 S	120.0 E
120	Austria	(ȯs′trĭ-ȧ)	Eur.	47.20 N	13.20 E
117	Austruweel	(ous-trū-văl′)	Bel. (Anvers In.)	51.15 N	4.23 E
92	Autlán	(ä-ōōt-lăn′)	Mex.	19.47 N	104.21 W
122	Autun	(ō-tŭN′)	Fr.	46.59 N	4.19 E
122	Auvergne Mts.	(ō-vĕrn′y′)	Fr.	45.20 N	2.40 E
123	Auvers-sur-Oise	(ō-vâr′sür-wäz′)	Fr. (In.)	49.4 N	2.11 E
122	Auxerre	(ō-sâr′)	Fr.	47.49 N	3.35 E
123	Auxonne	(ō-sŏn′)	Fr.	47.15 N	5.25 E
79	Ava	(ā′vȧ)	Mo.	36.57 N	92.39 W
133	Avakubi	(ä-vȧ-kōō′bē)	Bel. Cong.	1.21 N	27.32 E
156	Avalli I.	(ä-văl′lē)	N. Z.	35.0 S	174.0 E
122	Avallon	(ä-vȧ-lōN′)	Fr.	47.29 N	3.53 E
74	Avalon	(ăv′ȧ-lŏn)	Calif.	33.20 N	118.21 W
62	Avalon		Pa. (Pittsburgh In.)	40.30 N	80.4 W
101	Avari, L.	(ä-vä′rē)	Braz. (In.)	0.40 S	49.20 W
124	Aveiro	(ä-vā′rōō)	Port.	40.39 N	8.39 W
102	Avellaneda	(ä-vĕl-yä-nä′dhä)	Arg. (In.)	34.40 S	58.21 W
126	Avellino	(ä-vĕl-lē′nō)	It.	40.55 N	14.50 E
118	Aver I.	(ä′vĕr)	Nor.	63.0 N	7.35 E
126	Aversa	(ä-vĕr′sä)	It.	40.58 N	14.12 E
79	Avery	(ā′vĕr-ĭ)	Tex.	33.33 N	94.46 W
118	Avesta	(ä-vĕs′tä)	Swe.	60.8 N	16.10 E
122	Aveyron R.	(ä-vȧ-rōN)	Fr.	44.5 N	1.40 E
126	Avezzano	(ä-vȧt-sä′nō)	It.	42.3 N	13.24 E
126	Avigliano	(ä-vēl-yä′nō)	It.	40.44 N	15.43 E
122	Avignon	(ä-vē-nyōN′)	Fr.	43.55 N	4.50 E
124	Ávila	(ä′vē-lä)	Sp.	40.38 N	4.42 W
124	Avilés	(ä-vē-lās′)	Sp.	43.34 N	5.57 W
76	Avoca	(ä-vō′kȧ)	Ia.	41.30 N	95.20 W
85	Avon	(ā′vŏn)	Conn.	41.49 N	72.51 W
87	Avon		Mass. (In.)	41.8 N	71.2 W
156	Avondale	(ăv′ŏn-dāl)	N. Z. (In.)	36.54 S	174.42 E
83	Avon Park	(ā′vŏn pärk′)	Fla. (In.)	27.35 N	81.28 W
114	Avon, R.		Gt. Brit.	51.0 N	1.50 W
157	Avon R.		N. Z. (In.)	43.31 S	172.41 E
122	Avranches	(ä-vrăNsh′)	Fr.	48.40 N	1.20 W
149	Awaji I.	(ä′wä-jē)	Jap.	34.20 N	134.52 E
133	Awash R.	(ä-wäsh′)	Eth.	10.0 N	40.22 E
157	Awatere R.	(ä-wä-tā′rä)	N. Z.	41.53 S	173.40 E
116	Axe Edge (Mt.)	(äks′ĕj)	Gt. Brit.	53.13 N	1.55 W
116	Axholme, Isle of	(äks′hōm)	Gt. Brit.	53.33 N	0.48 W
122	Ax-les Thermes	(äks′lā tĕrm′)	Fr.	42.45 N	1.50 E
92	Axochiapan	(äks-ō-chyä′pän)	Mex.	18.30 N	98.45 W
122	Ay	(ä′ē)	Fr.	49.5 N	4.0 E
149	Ayabe	(ä′yä-bĕ)	Jap.	35.15 N	135.16 E
102	Ayacucho	(ä-yä-kōō′chō)	Arg.	37.10 S	58.30 W
100	Ayacucho		Peru	13.0 S	74.16 W
138	Ayaguz	(ä-yä-gōōz′)	Sov. Un.	48.5 N	80.20 E
139	Ayamonte	(ä-yä-mōn′tä)	Sp.	37.14 N	7.25 W
139	Ayan	(ä-yän′)	Sov. Un.	56.25 N	138.15 E
100	Ayata	(ä-yä′tä)	Bol.	15.5 S	68.45 W
83	Ayden	(ā′dĕn)	N. C.	35.28 N	77.26 W
111	Aydin	(ä′ĭ-dĭn)	Tur.	37.55 N	27.55 E
87	Ayer	(âr)	Mass. (In.)	42.33 N	71.36 W
114	Aylesbury	(āl′z′bĕr-ĭ)	Gt. Brit.	51.50 N	0.45 W
85	Aylmer	(āl′mĕr)	Can.	45.26 N	75.56 W
88	Aylmer L.		Can.	64.15 N	108.30 W
92	Ayo el Chico	(ä′yō ĕl chē′kō)	Mex.	20.33 N	102.20 W
139	Ayon I.	(ī-ōn′)	Sov. Un.	69.50 N	169.00 E
125	Ayora	(ä-yō′rä)	Sp.	39.5 N	1.4 W
93	Ayotla	(ä-yōt′lä)	Mex. (In.)	19.19 N	98.56 W
114	Ayr	(âr)	Gt. Brit.	55.25 N	4.37 W
114	Ayr, R.		Gt. Brit.	55.30 N	4.25 W
93	Ayucan	(ä-yōō′kän)	Mex. (In.)	19.31 N	99.22 W
150	Ayudhyâ	(ä-yōōt′hē′ä)	Siam	14.17 N	100.33 E
153	Ayuquitan	(ä-yōō-kē′tän)	Phil.	9.24 N	123.14 E
94	Ayutla	(ä-yōōt′lä)	Guat.	14.44 N	92.11 W
92	Ayutla		Mex.	16.51 N	99.15 W
92	Ayutla		Mex.	20.10 N	104.19 W
111	Ayvalik	(äĭ′vä′lĕk)	Tur.	39.18 N	26.50 E
132	Azemmour	(ä-zē-mōōr′)	Mor.	33.20 N	8.15 W
111	Azerbaidzhan (S.S.R.)	(ä′zĕr-bä-ē-jän′)	Sov. Un.	40.50 N	47.0 E
100	Azogues	(ä-sō′gäs)	Ec.	2.45 S	78.32 W
132	Azores (Is.)	(ȧ-zōrz′)	Atl. O. (In.)	38.30 N	28.0 W
129	Azov	(ä-zȯf′)	Sov. Un.	47.6 N	39.22 E
129	Azov, Sea of		Sov. Un.	45.50 N	36.22 E
92	Azoyú	(ä-zō-yōō′)	Mex.	16.37 N	98.39 W
112	Azrou	(äz-rōō′)	Mor.	32.28 N	5.12 W
75	Aztec	(äz′tĕk)	N. M.	36.48 N	108.1 W
75	Aztec Ruin Natl. Mon.		N. M.	36.51 N	108.5 W
97	Azua	(ä′swä)	Dom. Rep.	18.27 N	70.46 W
124	Azuaga	(ä-thwä′gä)	Sp.	38.15 N	5.41 W
95	Azuero Pen.	(ä-swä′rō)	Pan.	7.40 N	80.35 W
102	Azufre, Cerro del (Copiapó) (Vol.)	(sĕr′rō dĕl ä-sōō′frä) (kō-pē-äpō′)	Chl.	27.15 S	69.10 W
100	Azufrera	(ä-sōō-frä′rä)	Peru	6.6 S	80.53 W
102	Azul	(ä-sōōl′)	Arg.	36.48 S	59.50 W
61	Azusa	(ä-zōō′sȧ)	Calif. (Los Angeles In.)	34.8 N	117.54 W
137	Baalbek	(bäl-bĕk′)	Leb. (In.)	33.59 N	36.9 E
152	Baao	(bä′ō)	Phil.	13.27 N	123.22 E
137	Ba'aqlin	(bä′-äk-lēn′)	Leb. (In.)	33.43 N	34.34 E
127	Babaeski	(bä′bä-ĕs′kĭ)	Tur.	41.24 N	27.5 E
100	Babahoyo	(bä-bä-ō′yō)	Ec.	2.0 S	79.30 W
129	Babaikovka	(bä′bȧ-ĭ-kôf′kȧ)	Sov. Un.	49.0 N	34.30 E
151	Babar Is.	(bä′bär)	Indon.	8.0 S	129.45 E
140	Bab-el-Mandeb (Str.)	(bäb′ ĕl män-dĕb′)	Asia	12.30 N	44.0 E

ăt; final; rāte; senāte; ärm; ask; sofȧ; fâre; ch-choose; dh-as th in other; bē; ēvent; bĕt; recēnt; cratēr; g-go; gh-guttural g; bĭt; ī-short neutral; rīde; K-guttural k as ch in German ich;

Page	Name	Pronunciation	Region	Lat. °′	Long. °′
80	Babia, R. de la	(rē′ō dā lä bä′bē-ä)	Mex.	28.36 N	102.0 W
88	Babine L.	(băb′ēn)	Can.	55.0 N	126.30 W
88	Babine Mts		Can.	55.0 N	127.30 W
127	Babjak	(bäb′zhăk)	Bul.	41.58 N	23.41 E
140	Babol	(bä-bôl′)	Iran	36.30 N	52.50 E
139	Babushkin	(bä′bōōsh-kĭn)	Sov. Un.	52.43 N	105.55 E
152	BabuyanChan.	(bä-bōō-yän′)	Phil.	18.40 N	121.40 E
152	Babuyan I		Phil.	19.30 N	121.55 E
152	Babuyan Is		Phil.	19.10 N	121.30 E
140	Babylon (Ruins)	(băb′ĭ-lŏn)	Iraq	32.45 N	44.30 E
63	Babylon		N.Y. (New York In.)	40.42 N	73.17 W
101	Bacabal	(bä-kä-bäl′)	Braz.	5.20 S	56.14 W
152	Bacacay	(bä-kä-kī′)	Phil.	13.17 N	123.47 E
94	Bacalar, L.	(bä-kä-lär′)	Br. Hond.-Mex. (In.)	18.45 N	88.30 W
152	Bacarra	(bä-kär′rä)	Phil.	18.16 N	120.37 E
121	Bacău	(bä′kə-ōō)	Rom.	46.33 N	26.57 E
123	Baccarat	(bä-ka-rä′)	Fr.	48.30 N	6.45 E
61	Bacchus	(băk′ŭs)	Utah (Salt Lake City In.)	40.40 N	112.6 W
93	Bachajón	(bä-chä-hōn′)	Mex.	17.8 N	92.17 W
141	Back B.	(băk)	India (Bombay In.)	18.55 N	72.48 E
88	Backs R.	(băks)	Can.	66.30 N	97.0 W
158	Backstairs Passage	(băk-stârs′ păs′sĕj)	Austl.	35.40 S	138.10 E
150	Bacninh	(bäk′nĕn″)	Indoch.	21.7 N	106.8 E
152	Bacnotan	(bäk-nō-tän′)	Phil.	16.42 N	120.22 E
152	Baco, Mt.	(bä′kō)	Phil.	12.51 N	121.12 E
117	Bacoli	(bä-kō-lē′)	It. (Napoli In.)	40.48 N	14.5 E
153	Bacolod	(bä-kō′lōd)	Phil.	10.39 N	122.57 E
152	Bacolor	(bä-kō-lôr′)	Phil.	15.1 N	120.39 E
152	Bacon	(bā-kŏn′)	Phil.	13.2 N	124.2 E
67	Bacona	(bā-kō′nə)	Ore. (Portland In.)	45.46 N	123.8 W
153	Bacong	(bä-kŏng′)	Phil.	9.14 N	123.17 E
152	Bacoor	(bä-kō-ôr′)	Phil.	14.27 N	120.57 E
151	Bacoor		Phil. (Manila In.)	14.28 N	120.55 E
121	Bácsalmás	(bäch′ōl-más)	Hung.	46.7 N	19.19 E
153	Bacuit	(bä-kōō-ēt′)	Phil.	11.11 N	119.24 E
153	Bacuit B		Phil.	11.7 N	119.22 E
116	Bacup	(băk′ŭp)	Gt. Brit.	53.42 N	2.12 W
76	Bad R.	(băd)	S. D.	44.5 N	101.0 W
125	Badalona	(bä-dhä-lō′nä)	Sp. (In.)	41.27 N	2.15 E
124	Badajoz	(bä-dhä-hōth′)	Sp.	38.52 N	6.58 W
141	Badakhshan (Aut. Ter.)	(bŭd-ŭk-shän′)	Sov. Un.	37.30 N	73.15 E
131	Badâri	(bä-dä′rē)	Eg. (In.)	27.0 N	31.29 E
84	Bad Axe	(băd′ ăks)	Mich.	43.48 N	82.56 W
120	Baden	(bä′dĕn)	Aus.	48.1 N	16.13 E
120	Baden (Reg.)		Ger.	48.48 N	8.18 E
120	Baden		Switz.	47.27 N	8.17 E
153	Badian	(bä-dē-än′)	Phil.	9.51 N	123.24 E
83	Badin	(bä′dĭn)	N. C.	35.24 N	80.6 W
120	Bad Ischl	(bät ĭsh″l)	Aus.	47.44 N	13.35 E
120	Bad Kissingen	(bät kĭs′ĭng-ĕn)	Ger.	50.12 N	10.4 E
120	Bad Kreuznach	(bät kroits′năĸ)	Ger.	49.51 N	7.51 E
76	Bad Lands	(băd′ lănds)	S. D.	43.43 N	102.30 W
152	Badoc	(bä-dōk′)	Phil.	17.56 N	120.30 E
120	Bad Oldesloe	(bät ōl′dĕs-lōē)	Ger.	53.48 N	10.21 E
73	Badwater Cr.	(băd′wō-tĕr)	Wyo.	43.16 N	107.50 W
124	Baena	(bä-ā′nä)	Sp.	37.37 N	4.19 W
101	Baependi	(bä-ä-pĕn′dĭ)	Braz.	21.59 S	44.59 W
66	Baffin B.	(băf′ĭn)	Can.	72.0 N	65.0 W
81	Baffin Bay		Tex.	27.15 N	97.35 W
89	Baffin I.		Can.	67.20 N	71.0 W
132	Bafoulabé	(bä-fōō-lä-bā′)	Fr. W. Afr.	13.56 N	10.48 W
140	Bafq	(bäfk)	Iran	31.50 N	55.29 E
111	Bafra	(bäf′rä)	Tur.	41.31 N	35.58 E
111	Bafra, C.		Tur.	41.40 N	35.59 E
152	Bagabag	(bä-gä-bäg′)	Phil.	16.37 N	121.15 E
135	Bagamoyo	(bä-gä-mō′yō)	Tan.	6.20 S	38.50 E
153	Baganga	(bä-gän′gä)	Phil.	7.33 N	126.34 E
153	Baganian Pen.	(bä-gä′nĭ-ən)	Phil.	7.25 N	123.25 E
102	Bagé	(bä-zhā′)	Braz.	31.28 S	65.10 W
141	Bagh	(băĸ)	Pak.	33.48 N	70.45 E
140	Baghdad	(bägh-dăd′) (bäg′dăd)	Iraq	33.15 N	44.30 E
126	Bagheria	(bä-gä-rē′ä)	It.	38.4 N	13.31 E
76	Bagley	(băg′lē)	Minn.	47.31 N	95.21 W
126	Bagnara	(bän-yä′rä)	It.	38.17 N	15.49 E
122	Bagnères-de-Bigorre	(bän-yär′-dē-bē-gôr′)	Fr.	43.5 N	0.10 E
122	Bagnères-de-Luchon	(bän-yär′-dē-lü-chôn′)	Fr.	42.45 N	0.35 E
122	Bagneux	(bän-yû′)	Fr. (In.)	48.47 N	2.18 E
117	Bagnoli	(bän′yō-lē)	It. (Napoli In.)	40.49 N	14.10 E
122	Bagnols	(bä-nyōl′)	Fr.	44.10 N	4.40 E
153	Bago	(bä′gō)	Phil.	10.31 N	122.51 E
132	Bagoe, R.	(bä-gō′ä)	Fr. W. Afr.	11.30 N	6.30 W
151	Bagombon	(bä-gōm′bōn)	Phil. (Manila In.)	14.23 N	121.27 E
86	Bagotville	(bä-gō-vēl′)	Can.	48.19 N	70.54 W
142	Bagrach Kol (L.)	(bä′grăch kŭl′)	Chn.	42.0 N	87.0 E
132	Baguezane Mts.	(bä-gē-zän′)	Fr. W. Afr.	17.50 N	8.40 E
152	Baguio	(bä-gē-ō′)	Phil.	16.25 N	120.36 E
96	Bahama I.	(bə-hä′mə)	Ba. Is.	26.40 N	78.20 W
96	Bahama Is		Atl. O.	23.30 N	75.0 W
113	Bahariya Oasis	(bə-hä-rē′yä)	Eg.	28.0 N	29.0 E
141	Bahawalpur	(bə̆-hä′wŭl-pōōr)	Pak.	29.15 N	71.33 E
101	Bahia (State)	(bä-ē′ə)	Braz.	12.30 S	42.0 W
102	Bahia Blanca	(bä-ē′ä blăŋ′kä)	Arg.	38.45 S	62.1 W
102	Bahia Blanca (B.)		Arg.	39.28 S	61.45 W
100	Bahia de Caráquez	(bä-ē′ä dā kä-rä′kĕz)	Ec.	0.45 S	80.29 W
101	Bahia Negra	(bä-ē′ä nā′grä)	Par.	20.1 S	58.15 W
131	Bahnasa	(bä′nä-sä)	Eg. (In.)	28.40 N	30.51 E
97	Bahoruco, Mts. of	(bä-ō-rōō′kō)	Hai.	18.5 N	71.25 W
140	Bahr As Safi (Des.)	(bär′ äs sä′-fē)	Arabia	17.30 N	48.0 E
140	Bahrein I.	(bä-rān′)	Asia	26.10 N	50.40 E
133	Bahr el Abyad (White Nile) (R.)	(bär ĕl äb′yäd)	Sud.	13.0 N	32.45 E
133	Bahr el Arab (R.)	(bär ĕl ä′räb)	Sud.	9.45 N	27.30 E
133	Bahr el Azraq (Blue Nile) (R.)	(äz-räk′)	Sud.-Eth.	13.0 N	34.0 E
133	Bahr Azum (R.)	(ä-zōōm′)	Fr. Eq. Afr.	11.20 N	20.30 E
133	Bahr el Ghazal (Reg.)	(ghä-zäl′)	Sud.	7.30 N	27.30 E
133	Bahr el Ghazal (R.)		Sud.	9.25 N	30.0 E
133	Bahr el Jebel (Mountain Nile) (R.)	(jĕb′ĕl)	Afr.	7.0 N	31.0 E
133	Bahr Sara (R.)	(sä-rä′)	Fr. Eq. Afr.	8.0 N	17.36 E
	Baia, see Salvador, Braz.				
117	Baia	(bä′yä)	It. (Napoli In.)	40.49 N	14.5 E
121	Baia-de-Cris	(bä′yä dā krēs′)	Rom.	46.10 N	22.40 E
121	Baia-Mare	(bä′yä-mä′rä)	Rom.	47.40 N	23.36 E
142	Baidarik Gol (R.)	(bī′dä-rĭk gōl′)	Mong.	46.0 N	99.10 E
135	Baidoa	(bä-ī-dō′ä)	Som.	3.7 N	43.38 E
61	Baie de Wasai	(bā dē wä-sä′ē)	Mich.	46.27 N	84.15 W
86	Baie St. Paul	(bā′sänt-pôl′)	Can.	47.27 N	70.31 W
129	Baikiyat	(bī-kē′ät)	Sov. Un.	45.40 N	33.0 E
114	Baile Atha Cliath (Dublin)	(bŏ′lē ō′hŏ clē′ŏh)	(dŭb′lĭn) Ire.	53.20 N	6.15 W
151	Bailen	(bä-ē-lān′)	Phil. (Manila In.)	14.13 N	120.45 E
124	Bailén	(bä-ē-lān′)	Sp.	38.7 N	3.38 W
127	Băilesti	(bə̆-ĭ-lĕsh′tē)	Rom.	44.1 N	23.21 E
65	Baileys	(bā′lĭz)	Colo. (Denver In.)	39.25 N	105.29 W
123	Bailly	(bä-yē′)	Fr. (In.)	48.50 N	2.5 E
122	Bain	(băN)	Fr.	47.51 N	1.39 W
82	Bainbridge	(bān′brĭj)	Ga.	30.53 N	84.34 W
67	Bainbridge I.		Wash. (Seattle In.)	47.40 N	122.30 W
127	Bairamiş	(bä-ē-rä′mĭsh)	Tur.	39.47 N	26.38 E
80	Baird	(bârd)	Tex.	32.22 N	99.23 W
62	Bairdford	(bârd′fôrd)	Pa. (Pittsburgh In.)	40.37 N	79.53 W
68	Baird Mts		Alsk.	67.40 N	160.0 W
159	Bairnsdale	(bârnz′dāl)	Austl.	37.47 S	147.35 E
153	Bais	(bä-ēs′)	Phil.	9.35 N	123.8 E
122	Baïse R.	(bä-ēz′)	Fr.	43.50 N	0.20 E
121	Baja	(bŏ′yŏ)	Hung.	46.11 N	18.58 E
74	Baja California	(bä-hä)	Mex.	32.20 N	116.0 W
160	Bajemba Mt.	(bä-jĕm′bä)	Austl. (In.)	29.20 S	152.4 E
132	Bakel	(bä-kĕl′)	Fr. W. Afr.	14.52 N	12.30 W
73	Baker	(bā′kĕr)	Mont.	46.23 N	104.17 W
72	Baker		Ore.	44.47 N	117.50 W
4	Baker I.		Pac. O.	0.13 N	176.28 W
88	Baker L.		Can.	64.15 N	96.25 W
72	Baker, Mt.		Wash.	48.47 N	121.49 W
74	Bakersfield	(bā′kĕrz-fēld)	Calif.	35.23 N	119.1 W
62	Bakerstown	(bā′kĕrz-toun)	Pa. (Pittsburgh In.)	40.39 N	79.56 W
116	Bakewell	(băk′wĕl)	Gt. Brit.	53.12 N	1.40 W
129	Bakhchisarai	(bäĸ′chĕ-sä-rī′)	Sov. Un.	44.44 N	33.54 E
129	Bakhmach	(bäĸ-măch′)	Sov. Un.	51.9 N	32.48 E
138	Bakhty	(bäĸ-tē′)	Sov. Un.	46.58 N	82.50 E
133	Bako	(bä′kō)	Eth.	5.46 N	36.37 E
121	Bakony Forest (Mts.)	(bä-kōn′y′)	Hung.	47.10 N	17.55 E
132	Bakoy, R.	(bä-kō′ē)	Fr. W. Afr.	12.45 N	9.30 W
111	Baku	(bä-kōō′)	Sov. Un.	40.28 N	49.45 E
132	Bakwa	(bäk′wä)	Nig.	12.42 N	5.58 E
153	Balabac	(bä′lä-bäk)	Phil.	7.59 N	117.3 E
153	Balabac I.		Phil.	7.57 N	117.0 E
150	Balabac Str.		N. Bor.	7.30 N	117.0 E
153	Balabac Str., N.		Phil.	7.35 N	117.0 E
150	Balabalagan (I.)	(bä-lä-bä′lä-gän)	Indon.	2.30 S	117.30 E
138	Balagansk	(bä-lä-gänsk′)	Sov. Un.	53.59 N	103.10 E
125	Balaguer	(bä-lä-gĕr′)	Sp.	41.48 N	0.49 E
131	Balah Lakes	(bä′lä)	Eg. (Suez Can. In.)	30.54 N	32.18 E
138	Balakhta	(bä′läĸ-tä′)	Sov. Un.	55.25 N	91.35 E
129	Balaklava	(bä-lä-klä′vä)	Sov. Un.	44.29 N	33.40 E
129	Balakleya	(bä′lä-klä′yä)	Sov. Un.	49.28 N	36.51 E
111	Balakova	(bä′lä-kō′vō)	Sov. Un.	52.0 N	47.48 E
153	Balamban	(bä-läm-bän′)	Phil.	10.29 N	123.44 E
93	Balancán	(bä-läŋ-kän′)	Mex.	17.47 N	91.32 W
152	Balanga	(bä-läŋ′gä)	Phil.	14.40 N	120.32 E
153	Balangiga	(bä-läŋ-hē′gä)	Phil.	11.7 N	125.23 E
152	Balaoan	(bä-lou′än)	Phil.	16.49 N	120.24 E
153	Balasan	(bä-lä′sän)	Phil.	11.28 N	123.7 E
111	Balashov	(bä′lä-shôf)	Sov. Un.	51.28 N	43.15 E
141	Balasore	(bä-lä-sōr′)	India	21.28 N	86.59 E
121	Balassagyarmat	(bô′lŏsh-shô-dyôr′môt)	Hung.	48.4 N	19.19 E
121	Balaton L.	(bô′lô-tôn)	Hung.	46.50 N	17.45 E
152	Balayan	(bä-lä-yän′)	Phil.	13.57 N	120.43 E
152	Balayan B.		Phil.	13.50 N	120.48 E
61	Balboa	(bäl-bō′ä)	Calif. (Los Angeles In.)	33.36 N	117.55 W
90	Balboa		C. Z.	8.58 N	79.32 W
90	Balboa Heights		C. Z.	8.58 N	79.33 W
93	Balbuena Park	(bäl-bwā′nä)	Mex. (In.)	19.25 N	99.7 W
102	Balcarce	(bäl-kär′sä)	Arg.	37.50 S	58.20 W
127	Balcic	(bäl-chĕk′)	Rom.	43.25 N	28.11 E
157	Balclutha	(bäl-clōō′thä)	N. Z.	46.15 S	169.48 E
61	Bald Eagle L.	(bôld ē′g'l)	Minn. (Minneapolis In.)	45.6 N	93.0 W
65	Bald, Mt.	(bôld)	Colo. (Denver In.)	40.2 N	105.28 W
61	Baldwin Park	(bôld′wĭn)	Calif. (Los Angeles In.)	34.5 N	117.56 W
85	Baldwinsville	(bôld′wĭns-vĭl)	N. Y.	43.9 N	76.20 W
75	Baldy Peak	(bôl′dē)	Ariz.	33.53 N	109.35 W
80	Baldy Peak		Tex.	30.39 N	104.12 W
137	Bale	(bä′lä)	Indon. (In.)	1.8 N	101.16 E
120	Bâle (Basel)	(bäl) (bä′zĕl)	Switz.	47.33 N	7.35 E
125	Balearic Is.	(băl-ē-ăr′ĭk)	Sp.	39.40 N	2.30 E
157	Baleine Point	(bä-lān′)	N. Z. (In.)	43.36 S	172.53 E
152	Baler	(bä-lâr′)	Phil.	15.45 N	121.33 E
152	Baler B.		Phil.	15.50 N	121.36 E
152	Balesin I.	(bä-lĕ-sēn′)	Phil.	14.25 N	122.2 E
139	Baley	(bəl-yä′)	Sov. Un.	51.34 N	116.35 E
94	Balfate	(bäl-fä′tē)	Hond.	15.50 N	86.17 W
160	Balfour Mt.	(bäl′fōōr)	Austl. (Tas. In.)	41.22 S	144.57 E
160	Balgowish	(bäl′gō-wĭsh)	Austl. (Sydney In.)	33.48 S	151.16 E
150	Bali (I.)	(bä′lē)	Indon.	8.30 S	115.0 E
153	Baliangao	(bä′lē-äŋ-gä′ō)	Phil.	8.38 N	123.38 E
111	Balikesir	(bä-lĭ-kĕ-sēr′)	Tur.	39.42 N	28.0 E
150	Balikpapan	(bä′lēk-pä′pän)	Indon.	1.15 S	116.50 E
111	Balikta, L.	(bä-lēk′tä)	Sov. Un.	50.0 N	50.45 E
153	Balimbing	(bä-lĭm-bēng′)	Phil.	5.6 N	119.57 E
153	Balingasag	(bä-lĭŋ′gä-säg′)	Phil.	8.43 N	124.47 E
150	Balintang Chan.	(bä-lĭn-täng′)	Phil.	19.45 N	121.30 E
152	Baliuag	(bä-lē′wäg)	Phil.	14.58 N	120.54 E
127	Balkan Mts.	(bôl′kən)	Bul.	42.40 N	25.25 E
141	Balkh	(bälk)	Afg.	36.44 N	66.58 E
138	Balkash	(bäl-käsh′)	Sov. Un.	46.5 N	75.2 E
138	Balkhash, L.	(bäl-käsh′)	Sov. Un.	46.35 N	76.0 E
129	Balki	(bäl′kĭ)	Sov. Un.	47.23 N	34.53 E
87	Ball, C.	(bäl)	Can.	51.35 N	55.25 W
131	Ballah	(bä′lä)	Eg. (Suez Can. In.)	30.47 N	32.21 E
160	Ballandean	(bäl′ən-dēn)	Austl. (In.)	28.48 S	151.53 E
159	Ballarat	(bäl′ə-răt)	Austl.	37.33 S	143.51 E
158	Ballard, L.	(bäl′ərd)	Austl.	29.30 S	120.47 E
114	Ballater	(bäl′ə-tĕr)	Gt. Brit.	57.5 N	3.0 W
47	Balleny Is.	(bäl′ē-nē)	Pac. O.	67.0 S	164.0 E
152	Ballesteros	(bäl-yĕs-tä′rōs)	Phil.	18.23 N	121.31 E
160	Ballina	(bäl-ĭ-nä′)	Austl. (In.)	28.49 S	153.32 E
114	Ballina		Ire.	54.8 N	9.10 W
114	Ballinasloe	(bäl′ĭ-nə-slō′)	Ire.	53.20 N	8.0 W
80	Ballinger	(bäl′ĭn-jĕr)	Tex.	31.45 N	99.57 W
85	Ballston Spa	(bôls′tŭn spä′)	N. Y.	43.0 N	73.52 W
114	Ballycastle	(bä-lĭ-căs″l)	N. Ire.	55.10 N	6.15 W
121	Balmazújváros	(bôl′mŏz-ōō′y'vä′-rôsh)	Hung.	47.37 N	21.22 E
153	Balmoral	(bäl′mō-räl)	N. Bor.	5.53 N	117.39 E
114	Balmoral		Gt. Brit.	57.0 N	3.10 W
131	Balqas	(bäl-käs′)	Eg. (In.)	31.13 N	31.23 E
127	Bălş	(bälsh)	Rom.	44.20 N	24.6 E
85	Balsam L.	(bôl′səm)	Can.	44.30 N	78.30 W
92	Balsas R.	(bäl′säs)	Mex.	18.30 N	101.0 W
129	Balta	(bäl′tä)	Sov. Un.	47.57 N	29.39 E
118	Baltic Sea	(bôl′tĭk)	Eur.	55.20 N	16.45 E
131	Baltîm	(bäl-tēm′)	Eg. (In.)	31.31 N	31.5 E
85	Baltimore	(bôl′tĭ-môr)	Md.	39.18 N	76.38 W
63	Baltimore, Md. (In.)				
119	Baltijsk	(bäl-tēzhk′)	Sov. Un.	54.40 N	19.54 E
119	Baltiski	(bäl′tē-skē)	Sov. Un.	59.20 N	24.4 E
111	Baltser	(bält-sĕr′)	Sov. Un.	51.0 N	45.40 E
141	Baluchistan (Reg.)	(bä-lōō-chĭ-stän′)	India (In.)	27.30 N	65.30 E
153	Balut I.	(bä-lōōt′)	Phil.	5.24 N	125.23 E
131	Balyana	(bäl′yä-nä)	Eg. (In.)	6.12 N	32.2 E
64	Balzac	(bôl′zăk)	Can. (Calgary In.)	51.13 N	114.0 W
132	Bamako	(bä-mä-kō′)	Fr. W. Afr.	12.42 N	7.58 W
132	Bamba	(bäm-bä′)	Fr. W. Afr.	17.9 N	1.28 W
152	Bambang	(bäm-bäng′)	Phil.	16.23 N	121.7 E
133	Bambari	(bäm-bä-rē′)	Fr. Eq. Afr.	5.37 N	20.36 E
120	Bamberg	(bäm′bĕrgh)	Ger.	49.55 N	10.52 E
83	Bamberg	(bäm′bûrg)	S. C.	33.17 N	81.3 W
133	Bambili	(bäm-bē-lē′)	Bel. Cong.	3.47 N	26.4 E
132	Bambuto Mts.	(bäm-bōō-tō)	Nig.	6.0 N	9.45 E
140	Bampur	(bŭm-pōōr′)	Iran	27.27 N	60.28 E
151	Banadero	(bä-nä-dā′rō)	Phil. (Manila In.)	14.7 N	121.4 E
152	Banahao, Mt.	(bä-nä-hä′ō)	Phil.	14.4 N	121.30 E
134	Banana	(bä-nä′nä)	Bel. Cong.	5.55 S	12.23 E
83	Banana R.	(bə-nă′nə)	Fla. (In.)	28.30 N	80.35 W
101	Bananal I.	(bä-nä-näl′)	Braz.	11.30 S	50.15 W
141	Banaras	(bə̆-nä′rəs)	India	25.17 N	83.8 E
141	Banas R.	(bän-äs′)	India	25.30 N	75.0 E
127	Banat (Reg.)	(bä-nät′)	Rom.-Yugo.	45.25 N	22.0 E
95	Banbana, R.	(bän-bän′ä)	Nic.	13.35 N	84.0 W
116	Banbury	(băn′bĕr-ĭ)	Gt. Brit.	52.44 N	1.20 W
89	Bancroft	(băn′krôft)	Can.	45.5 N	77.50 W
141	Banda	(bän′dä)	India	25.27 N	80.25 E
151	Banda Is.		Indon.	4.38 S	129.55 E
151	Banda Sea		Indon.	6.0 S	127.30 E
132	Bandama R.	(bän-dä′mä)	Fr. W. Afr.	6.30 N	5.30 W
140	Bandar 'Abbas	(bän-där′ ăb-bäs′)	Iran	27.30 N	56.29 E
137	Bandar Maharani	(bän-där′ mä-hä-rä′nē)	Malaya (In.)	22.0 N	102.35 E
140	Bandar Shah	(bän-där′ shä′)	Iran	37.0 N	54.25 E
140	Bandar Shahpur	(bän-där′ shä-pōōr′)	Iran	30.29 N	48.59 E
135	Bandar Ziada	(bän-där′ zē-ä′dä)	Br. Som.	11.8 N	48.52 E
124	Bande	(bän′dhä)	Sp.	42.2 N	7.58 W
101	Bandeira, Pico de (Mt.)	(pē′kōō dä bän-dä′rä)	Braz.	20.29 S	41.58 W
75	Bandelier Natl. Mon.	(bän-dĕ-lēr′)	N. M.	35.45 N	106.18 W

ng-sing; ŋ-baŋk; N-nasalized n; nŏd; cŏmmit; ōld; ôbey; ôrder; fōōd; fŏŏt; ou-out; s-soft; sh-dish; th-thin; pūre; ûnite; ûrn; stŭd; circŭs; ü-as "y" in study; '-indeterminate vowel.

Page	Name	Pronunciation	Region	Lat. °′	Long. °′
92	Banderas B.	(băn-dā′rās)	Mex.	20.35 N	105.30 W
132	Bandiagara	(băn-dē-ä-gä′rä)	Fr. W. Afr.	14.26 N	3.40 W
111	Bandirma	(băn-dĭr′mä)	Tur.	40.20 N	28.0 E
150	Bandjermasin	(băn-jĕr-mä′sēn)	Indon.	3.21 S	114.34 E
150	Bandoeng	(băn′dōōng)	Indon.	6.59 S	107.38 E
72	Bandon	(băn′dŭn)	Ore.	43.5 N	124.25 W
134	Bandundu	(băn-dōōn′dōō)	Bel. Cong.	3.20 S	17.20 E
97	Banes	(bä′nās)	Cuba	20.58 N	75.45 W
88	Banff	(bănf)	Can.	51.15 N	115.29 W
114	Banff		Gt. Brit.	57.40 N	2.32 W
88	Banff National Park		Can.	51.0 N	116.0 W
102	Banfield	(băn′fēld)	Arg. (In.)	34.44 S	58.23 W
153	Bangai Pt.	(băŋ-gī′)	Phil.	7.42 N	126.35 E
141	Bangalore	(băŋ′gə̇-lōr)	India	12.59 N	77.28 E
152	Bangar	(băŋ-gär′)	Phil.	16.54 N	120.25 E
133	Bangassou	(băN-gä-sōō′)	Fr. Eq. Afr.	4.46 N	22.48 E
142	Bangfu	(băng′fōō′)	Chn. (Shanghai In.)	31.13 N	121.24 E
151	Banggai Arch.	(băng-gī′)	Indon.	1.15 S	123.15 E
150	Bangka (I.)	(băŋ′kä)	Indon.	2.30 S	106.0 E
150	Bangkalan	(băng-kä-län′)	Indon.	7.8 S	112.50 E
150	Bangkok	(băng′kŏk)	Siam	13.45 N	100.30 E
114	Bangor	(băŋ′gōr)	Gt. Brit.	53.12 N	4.5 W
86	Bangor	(băn′gēr)	Me.	44.47 N	68.47 W
84	Bangor		Mich.	42.22 N	86.7 W
85	Bangor	(băŋ′gēr)	Pa.	40.54 N	75.12 W
67	Bangor		Wash. (Seattle In.)	47.43 N	122.45 W
150	Bang Sapan Yai	(băng′sä′pän-yī′)	Siam	11.15 N	99.32 E
152	Bangued	(băn-gād′)	Phil.	17.36 N	120.37 E
150	Banguey I.	(băn-gā′)	N. Bor.	7.15 N	117.10 E
133	Bangui	(băN-gē′)	Fr. Eq. Afr.	4.28 N	18.33 E
152	Bangui	(băn′gē)	Phil.	18.31 N	120.46 E
152	Bangui B		Phil.	18.35 N	120.35 E
134	Bangweulu, L.	(băng-wē-ōō′lōō)	N. Rh.	11.0 S	29.50 E
131	Banha	(băn′hä)	Eg. (In.)	30.26 N	31.11 E
97	Bani	(bä′nē)	Hai.	18.16 N	70.24 W
152	Bani		Phil.	16.12 N	119.51 E
97	Banica	(bä′nē-kä)	Hai.	18.59 N	71.37 W
131	Bani Mazâr	(bä′nē-mä-zär′)	Eg. (In.)	28.30 N	30.49 E
132	Bani R.	(bä′nē)	Fr. W. Afr.	13.30 N	5.0 W
129	Banishche	(bä′nĭsh-chē)	Sov. Un.	51.42 N	35.2 E
133	Bani Suef	(bä′nē sōō-ĕf′)	Eg.	29.12 N	31.2 E
126	Banjaluka	(băn-yä-lōō′kä)	Yugo.	44.47 N	17.12 E
150	Banjoewangi	(băn-jōō-wäŋ′gē)	Indon.	8.15 S	114.18 E
67	Banks	(bănks)	Ore. (Portland In.)	45.36 N	123.6 W
160	Banks, C.		Austl. (Sydney In.)	34.0 S	151.15 E
69	Banks I.		Can.	53.20 N	130.0 W
66	Banks I.		Can.	73.0 N	123.0 W
159	Banks I.		Pap. Ter.	10.10 S	142.10 E
159	Banks Is.		Austl.	13.40 S	167.30 E
157	Banks Pen		N. Z.	43.45 S	173.0 E
160	Banks Str.		Austl. (Tas. In.)	40.38 S	148.5 E
160	Bankstown		Austl.	33.57 S	151.1 E
114	Bann, R.	(băn)	N. Ire.	55.0 N	6.35 W
61	Banning	(băn′ĭng)	Calif. (Los Angeles In.)	33.55 N	116.53 W
125	Bañolas	(bän-yō′läs)	Sp.	42.6 N	2.46 E
121	Banská Bystrica	(bän′skä bē′strē-tzä)	Czech.	48.45 N	19.9 E
121	Banská Stiavnica	(bän′skä shtyäv′nĭ-tzä)	Czech.	48.27 N	18.52 E
127	Bansko	(bän′skō)	Bul.	41.51 N	23.32 E
153	Bantayan I.	(bän-tä-yän′)	Phil.	11.14 N	123.44 E
132	Banthe	(bän′thē)	S. L.	7.32 N	12.36 W
152	Banton I.	(bän-tōn′)	Phil.	12.56 N	122.3 E
114	Bantry	(bän′trĭ)	Ire.	51.37 N	9.28 W
114	Bantry B.		Ire.	51.35 N	9.50 W
150	Banyak Is.	(bän′yäk)	Indon.	2.10 N	97.15 E
131	Banza Manteka	(bän′zä män-tā′kä)	Bel. Cong. (Brazzaville In.)	5.31 S	13.46 E
133	Banzyville	(bäN-zē-vēl′)	Bel. Cong.	4.15 N	21.8 E
132	Baoulé R.	(bä-ōō-lā′)	Fr. W. Afr.	14.0 N	9.0 W
129	Bar	(bär)	Sov. Un.	49.3 N	27.41 E
127	Bar		Yugo.	42.4 N	19.8 E
138	Barabinsk	(bä′rä-bĭnsk)	Sov. Un.	55.40 N	79.59 E
77	Baraboo	(bär′ȧ-bōō)	Wis.	43.30 N	89.44 W
97	Baracoa	(bä-rä-kō′ä)	Cuba	20.20 N	74.28 W
97	Baradères B.	(bä-rä-dâr′)	Hai.	18.35 N	73.37 W
135	Baragil	(bä-rä-gēl′)	Eg.	30.5 N	31.9 E
97	Barahona	(bä-rä-hō′nä)	Hai.	18.12 N	71.5 W
125	Barajas de Madrid	(bä-rä′häs dā mä-drēdh′)	Sp. (In.)	40.28 N	3.36 W
133	Baraka R.	(bȧ-rä′kä)	Erit.-A. E. Sud.	17.0 N	37.30 E
135	Baran	(bä-rän′)	Br. Som.	10.40 N	48.30 E
94	Baranco	(bä-räŋ′kō)	Br. Hond.	16.1 N	88.56 W
69	Baranof I.	(bä-rä′nŏf)	Alsk.	57.0 N	135.0 W
121	Baranovichi	(bä′rä-nō-vē′chē)	Sov. Un.	53.7 N	25.59 E
152	Baras	(bä-räs′)	Phil.	13.39 N	124.22 E
151	Baras		Phil. (Manila In.)	14.33 N	121.18 E
129	Barasha	(bä′rä-shä)	Sov. Un.	50.45 N	28.2 E
81	Barataria B.	(bä-rȧ-tä′rē-ȧ)	La.	29.20 N	89.55 W
101	Barbacena	(bär-bä-sä′nȧ)	Braz.	21.15 S	43.50 W
100	Barbacoas	(bär-bä-kō′äs)	Col.	1.40 N	78.1 W
91	Barbados (I.)	(bär-bā′dōz)	W. I.	13.15 N	59.30 W
99	Barbara Chan.	(bär′bä-rä)	Chl. (Magallanes In.)	54.0 S	72.25 W
125	Barbastro	(bär-bäs′trō)	Sp.	42.2 N	0.6 E
125	Barbate	(bär-bä′tä)	Sp. (In.)	36.12 N	5.55 W
125	Barbate R.		Sp. (In.)	36.15 N	5.55 W
61	Barbeau	(bär-bō′)	Mich. (Sault Ste. Marie In.)	46.17 N	84.16 W
84	Barberton	(bär′bēr-tŭn)	Ohio	41.3 N	81.37 W
134	Barberton		U. S. Afr.	25.47 S	31.2 E
122	Barbezieux	(bärb′zyû′)	Fr.	45.29 N	0.10 W
84	Barboursville	(bär′bērs-vĭl)	W. Va.	38.24 N	82.17 W
82	Barbourville	(bär′bēr-vĭl)	Ky.	36.53 N	83.53 W
91	Barbuda (I.)	(bär-bōō′dȧ)	W. I.	17.35 N	61.35 W
124	Barca d'Alva	(bär′kä dȧl′vä)	Port.	41.1 N	6.58 W
159	Barcaldine	(bär′kŏl-dĭn)	Austl.	23.40 S	145.20 E
133	Barca Plat.	(bär′kä)	Libya	32.0 N	21.30 E
101	Barcarena	(bär-kä-rä′nä)	Braz. (In.)	1.31 S	48.41 W
125	Barcarena		Port. (In.)	38.44 N	9.18 W
124	Barcarrota	(bär-kär-rō′tä)	Sp.	38.31 N	6.51 W
113	Barce	(bär′chä)	Libya	32.45 N	21.2 E
126	Barcellona	(bär-chĕl-lō′nä)	It.	38.7 N	15.12 E
124	Barcellonnette	(bär-sē-lō-nĕt′)	Fr.	44.25 N	6.41 E
100	Barcellos	(bär-sāl′yōs)	Braz.	1.1 S	63.1 W
125	Barcelona	(bär-thä-lō′nä)	Sp. (In.)	41.23 N	2.11 E
125	Barcelona (Prov.)		Sp. (In.)	41.27 N	1.57 E
100	Barcelona	(bär-sä-lō′nä)	Ven.	10.10 N	64.45 W
124	Barcelos	(bär-thä′lōs)	Port.	41.33 N	8.38 W
159	Barcoo (R.)	(bär′kōō)	Austl.	28.0 S	139.15 E
133	Bardaï	(bär-dä′ē)	Fr. W. Afr.	21.22 N	16.56 E
121	Bardějov	(bär′dyĕ-yôf)	Czech.	49.17 N	21.17 E
133	Bardera	(bär-dā′rä)	Som.	2.22 N	42.22 E
114	Bardsey I.	(bärd′sē)	Gt. Brit.	52.45 N	4.45 W
84	Bardstown	(bärds′town)	Ky.	37.48 N	85.29 W
82	Bardwell	(bärd′wĕl)	Ky.	36.54 N	89.2 W
141	Bareilly	(bŭ-rā′lē)	India	28.15 N	79.25 E
122	Barentin	(bȧ-rȧN-tȧN′)	Fr.	49.35 N	0.59 E
110	Barents Sea	(bä′rĕnts)	Asia	70.15 N	41.0 E
133	Barentu	(bä-rĕn′tōō)	Erit.	15.0 N	37.35 E
160	Bare Point	(bâr)	Austl. (In.)	29.45 S	153.18 E
122	Barfleur, Pt. de	(bär-flûr′)	Fr.	49.45 N	1.15 W
	Barfrush, see Babol, Iran				
131	Bargou, Djebel (Mt.)	(jĕb′ĕl bär-gōō′)	Tun. (In.)	36.3 N	9.40 E
139	Barguzin	(bär′gōō-zĭn)	Sov. Un.	53.40 N	109.30 E
139	Barguzin R.		Sov. Un.	54.35 N	110.20 E
86	Bar Harbor	(bär här′bēr)	Me.	44.23 N	68.14 W
126	Bari	(bä′rē)	It.	41.6 N	16.52 E
153	Barili	(bä-rē′lē)	Phil.	10.16 N	123.31 E
102	Bariloche	(bä-rē-lō′chä)	Arg.	41.15 S	71.29 W
101	Barima	(bä-rē′mä)	Br. Gu.	7.58 N	60.2 W
100	Barinas	(bä-rē′näs)	Ven.	8.31 N	70.13 W
156	Baring Head (C.)	(bär′ĭng hĕd)	N. Z. (In.)	41.24 S	174.53 E
150	Barisan Mts.	(bä-rē-sän′)	Indon.	4.0 S	103.0 E
150	Barito R.	(bä-rē′tō)	Indon.	1.0 S	114.50 E
117	Barking	(bär′kĭng)	Gt. Brit. (London In.)	51.32 N	0.5 E
158	Barkly Tableland	(bär′klē)	Austl.	19.0 S	137.30 E
142	Barkŏl (Chensi)	(bär′kŭl′)	(chĕn′sē′) Chn.	43.32 N	93.0 E
121	Bârlad	(bûr′lät)	Rom.	46.16 N	27.39 E
122	Bar-le-Duc	(bär-lē-dük′)	Fr.	48.48 N	5.5 E
158	Barlee, L.	(bär-lē′)	Austl.	29.15 S	119.30 E
126	Barletta	(bär-lĕt′tä)	It.	41.18 N	16.28 E
138	Barnaul	(bär-nä-ōōl′)	Sov. Un.	53.58 N	83.50 E
85	Barnesboro	(bärnz′bĕr-ō)	Pa.	40.44 N	78.50 W
65	Barnesville	(bärnz′vĭl)	Colo. (Denver In.)	40.29 N	104.28 W
82	Barnesville		Ga.	33.3 N	84.10 W
76	Barnesville		Minn.	46.39 N	96.25 W
84	Barnesville		Ohio	38.58 N	81.10 W
86	Barnet	(bär′nĕt)	Vt.	44.15 N	72.5 W
116	Barnetby	(bär′nĕt-bĭ)	Gt. Brit.	53.34 N	0.25 W
96	Barnet Har		Ba. Is.	25.38 N	79.11 W
79	Barnsdall	(bärnz′dŏl)	Okla.	36.36 N	96.13 W
114	Barnsley	(bärnz′lĭ)	Gt. Brit.	53.32 N	1.30 W
114	Barnstaple	(bärn′stā-p'l)	Gt. Brit.	5.15 N	4.5 W
83	Barnwell	(bärn′wĕl)	S. C.	33.14 N	81.22 W
132	Baro	(bä′rō)	Nig.	8.37 N	6.28 E
141	Baroda	(bä-rō′dȧ)	India	22.20 N	73.20 E
134	Barotseland (Dist.)	(bȧ-rŏt′sē-länd)	N. Rh.	16.15 S	23.30 E
100	Barquisimeto	(bär-kē-sē-mā′tō)	Ven.	10.2 N	69.18 W
65	Barr	(bär)	Colo. (Denver In.)	39.57 N	104.46 W
123	Barr	(bär)	Fr.	48.25 N	7.28 E
117	Barra	(bär′rä)	It. (Napoli In.)	40.50 N	14.19 E
101	Barra do Corda	(bär′rä dōō cōr-dȧ)	Braz.	5.30 S	45.15 W
99	Barra do Pirahi	(bär′rä dōō pē-rä′ē)	Braz. (Rio de Janeiro In.)	22.30 S	43.52 W
101	Barra do Rio Grande	(bär′rä dōō rē′ōō grän′dē)	Braz.	11.2 S	43.2 W
114	Barra Head (C.)	(bär′ȧ)	Gt. Brit.	56.45 N	7.45 W
114	Barra Isles		Gt. Brit.	56.55 N	7.30 W
99	Barra Mansa	(bär′rä män′sä)	Braz. (Rio de Janeiro In.)	22.32 S	44.14 W
100	Barrancabermeja	(bär-räŋ′kä-bĕr-mä′hä)	Col.	7.2 N	73.58 W
100	Barranco	(bär-räŋ′kō	Peru (In.)	12.9 S	77.2 W
100	Barranquilla	(bär-rän-kēl′yä)	Col.	10.59 N	74.58 W
93	Barra Tampico (Arbol Grande)	(bär′rä tȧm-pē′kō) (är-bōl′ grän′dȧ)	Mex.	22.18 N	97.53 W
86	Barre	(bär′ē)	Vt.	44.11 N	72.31 W
125	Barreiro	(bär-rē′ē-rōō)	Port. (In.)	38.39 N	9.4 W
135	Barren Is.	(bär′ĕn)	Madag.	18.20 S	43.45 E
82	Barren R.		Ky.	37.0 N	86.22 W
102	Barreto	(bär-rā′tōō)	Braz. (In.)	22.52 S	43.6 W
101	Barretos	(bär-rā′tōs)	Braz.	20.32 S	48.32 W
85	Barrie	(bär′ĭ)	Can.	44.22 N	79.40 W
93	Barrientos	(bär-rē-ĕn′tōs)	Mex. (In.)	19.35 N	99.12 W
160	Barring, Pt.	(bär′ĭng)	Austl. (Melbourne In.)	38.0 S	145.2 E
62	Barrington	(bă′rĭng-tŏn)	Ill. (Chicago In.)	42.9 N	88.7 W
97	Barron	(bär′ŭn)	Wis.	45.25 N	91.51 W
68	Barrow	(bär′ō)	Alsk.	71.15 N	156.12 W
114	Barrow		Gt. Brit.	54.10 N	3.10 W
158	Barrow I.		Austl.	20.40 S	115.28 E
160	Barrow Mt.		Austl. (Tas. In.)	41.23 S	147.25 E
68	Barrow, Pt.		Alsk.	71.20 N	156.0 W
114	Barrow, R.		Ire.	52.45 N	7.0 W
158	Barrows Creek	(bär′ōz)	Austl.	21.20 S	133.50 E
124	Barruelo de Santullan	(bär-rōō-ä-lō dā sän-tōō-lyän′)	Sp.	42.55 N	4.17 W
117	Barsbüttel	(bärs-büt′'l)	Ger. (Hamburg In.)	53.34 N	10.9 E
74	Barstow	(bär′stō)	Calif.	34.52 N	117.2 W
122	Bar-sur-Aube	(bär′sür-ōb)	Fr.	48.15 N	4.40 E
120	Barth	(bärt)	Ger.	54.21 N	12.43 E
79	Bartholomew Bayou	(bär-thŏl′ō-mū)	Ark.	33.45 N	91.34 W
101	Bartica	(bär′tĭ-kä)	Br. Gu.	6.18 N	57.33 W
111	Bartin	(bär′tĭn)	Tur.	41.42 N	32.18 E
159	Bartle Frere, Mt.	(bärt′'l frēr′)	Austl.	17.29 S	145.52 E
79	Bartlesville	(bär′tlz-vĭl)	Okla.	36.46 N	95.58 W
81	Bartlett	(bärt′lĕt)	Tex.	30.48 N	97.26 W
100	Bartolomé, Cerro (Mt.)	(bär-tō-lō-mā′)	Peru (In.)	12.4 S	77.0 W
134	Bartolomeu Dias	(bär-tō-lō-mā′ōō dē′äzh)	Moz.	21.12 S	35.10 E
86	Barton	(bär′tŭn)	Vt.	44.45 N	72.10 W
116	Barton-on-Humber	(bär′tŭn-ŏn-hŭm′bēr)	Gt. Brit.	53.41 N	0.26 W
121	Bartoszyce	(bär-tō-shĭ′tsä)	Pol.	54.15 N	20.50 E
83	Bartow	(bär′tō)	Fla. (In.)	27.53 N	81.50 W
153	Barugo	(bä-rōō′gō)	Phil.	11.18 N	124.44 E
129	Barvenkovo	(bär′vĕn-kō′vō)	Sov. Un.	48.57 N	36.59 E
159	Barwon R.	(bär′wŭn)	Austl.	29.0 S	148.45 E
120	Barycz	(bä′rĭch)	Pol.	51.28 N	17.5 E
133	Basankusu	(bä-sän-kōō′sōō)	Bel. Cong.	1.10 N	19.40 E
152	Basco	(bäs′kō)	Phil. (In.)	20.28 N	121.59 E
61	Basehor	(bās′hôr)	Kans. (Kansas City In.)	39.8 N	94.56 W
117	Basel	(bä-sĕl′)	Bel. (Anvers In.)	51.9 N	4.18 E
120	Basel (Bâle)	(bä′z'l) (bäl)	Switz.	47.33 N	7.35 E
153	Basey	(bä′sä)	Phil.	11.17 N	125.4 E
150	Bashi Chan.	(bä′shē)	For.	21.30 N	121.0 E
152	Bashi Chan.	(bäsh′ē)	Phil. (In.)	21.15 N	121.50 E
110	Bashkir (A.S.S.R.)	(bäsh-kēr′)	Sov. Un.	54.12 N	57.15 E
135	Bashtil Station	(bäsh′tĭl)	Eg. (Cairo In.)	30.4 N	31.11 E
153	Basilan I.	(bä-sē′län)	Phil.	6.35 N	122.0 E
153	Basilan Str.		Phil.	6.48 N	122.5 E
126	Basilicata (Reg.)	(bä-zē-lē-kä′tä)	It.	40.30 N	16.10 E
73	Basin	(bā′sĭn)	Wyo.	44.23 N	108.4 W
114	Basingstoke	(bā′zĭng-stōk)	Gt. Brit.	51.15 N	1.5 W
126	Bâska	(bäsh′ka)	Yugo.	44.58 N	14.43 E
111	Başkale	(bäsh-kä′lē)	Tur.	38.10 N	44.5 E
111	Baskunchakskoe, L.	(bäs′kōōn-chäk-skō′yē)	Sov. Un.	48.10 N	46.55 E
133	Basoko	(bä-sō′-kō)	Bel. Cong.	1.21 N	23.40 E
81	Basque R.	(bäsk)	Tex.	31.40 N	97.30 W
140	Basra	(bäs′rȧ)	Iraq	30.30 N	47.58 E
150	Bassac	(bä-säk′)	Indoch.	14.55 N	105.38 E
126	Bassano	(bäs-sän′ō)	It.	45.47 N	11.43 E
135	Bassas da India (I.)	(bäs′säs dȧ ēn′dē-ȧ)	Ind. O.	21.20 S	39.40 E
135	Bassatîn	(bäs-sȧ-tēn′)	Eg.	29.59 N	31.16 E
141	Bassein	(bŭ-sēn′)	Bur.	16.45 N	94.45 E
95	Basse Terre	(bäs' târ′)	Guad. (In.)	17.19 N	62.43 W
95	Basse Terre (I.)		Guad. (In.)	16.10 N	26.10 W
83	Bassetts	(bäs′sĕts)	Va.	36.46 N	79.58 W
122	Bassin d'Arcachon (L.)	(bä-săN′ där-kä-shōN′)	Fr.	44.45 N	1.20 W
84	Bass Is.	(bäs)	Mich.	41.40 N	82.48 W
159	Bass Str.		Austl.	39.15 S	146.0 E
77	Basswood L.	(bäs′wōōd)	Can.-U. S. A.	48.5 N	91.35 W
120	Bråstad	(bô′stät)	Swe.	56.26 N	12.48 E
122	Bastelica	(bä-stä′lē-kä)	Cor. (In.)	42.0 N	9.0 E
122	Bastia	(bäs′tē-ä)	Cor. (In.)	42.40 N	9.28 E
115	Bastogne	(bäs-tōn′y′)	Bel.	50.0 N	5.45 E
81	Bastrop	(bäs′trŭp)	La.	32.45 N	91.54 W
81	Bastrop		Tex.	30.8 N	97.18 W
81	Bastrop Bayou		Tex. (In.)	29.6 N	95.20 W
134	Basutoland	(bȧ-sōō′tō-länd)	Afr.	29.32 S	28.20 E
132	Bata	(bä′tä)	Sp. Gui.	1.57 N	9.50 E
151	Bataan (Prov.)	(bä-tä-än′)	Phil. (Manila In.)	14.40 N	120.25 E
96	Batabanó	(bä-tä-bä-nō′)	Cuba	22.42 N	82.19 W
96	Batabanó, G. of		Cuba	22.20 N	82.40 W
152	Batac	(bä′täk)	Phil.	18.4 N	120.34 E
129	Bataisk	(bȧ-tĭsk′)	Sov. Un.	47.8 N	39.46 E
111	Batalpashinsk	(bä′täl-pä-shēnsk′)	Sov. Un.	44.15 N	42.2 E
137	Batam I.	(bä-täm′)	Indon. (In.)	15.0 N	104.2 E
152	Batan I.	(bä-tän′)	Phil.	13.15 N	124.0 E
152	Batan I		Phil. (In.)	20.25 N	122.0 E
150	Batan Is.		Phil.	20.45 N	122.0 E
142	Batang	(bä′täng′)	Chn.	30.4 N	99.4 E
152	Batangas	(bä-tän′gäs)	Phil.	13.45 N	121.3 E
151	Batangas (Prov.)		Phil. (Manila In.)	13.53 N	121.0 E
151	Batangas B.		Phil. (Manila In.)	13.45 N	120.57 E
153	Batas I.	(bä-täs′)	Phil.	11.10 N	119.35 E
121	Bátaszek	(bä′tä-sĕk)	Hung.	46.11 N	18.43 E
79	Batavia	(bȧ-tā′vĭ-ȧ)	Ill.	41.51 N	88.18 W
	Batavia, see Jakarta, Indon.				
85	Batavia	(bȧ-tā′vĭ-ȧ)	N. Y.	43.0 N	78.12 W
62	Batavia		Ohio (Cincinnati In.)	39.5 N	84.10 W
83	Batesburg	(bāts′bûrg)	S. C.	33.54 N	81.32 W

Page	Name	Pronunciation	Region	Lat. °′	Long. °′
79	Batesville	(bāts′vĭl)	Ark.	35.46 N	91.38 W
84	Batesville		Ind.	39.15 N	85.17 W
82	Batesville		Miss.	34.17 N	89.58 W
128	Batetskaya	(bä′tĕt-ská′yä)	Sov. Un.	58.35 N	30.20 E
114	Bath	(báth)	Gt. Brit.	51.25 N	2.25 W
86	Bath		Me.	43.55 N	69.50 W
86	Bath		Can.	46.31 N	67.35 W
85	Bath		N. Y.	42.23 N	77.21 W
159	Bathurst	(báth′ŭrst)	Austl.	33.25 S	149.30 E
89	Bathurst		Can.	47.33 N	65.33 W
132	Bathurst		Gam.	13.28 N	16.42 W
69	Bathurst, C		Can.	70.40 N	127.30 W
160	Bathurst Har		Austl. (Tas. In.)	43.19 S	146.1 E
88	Bathurst Inlet		Can.	67.5 N	108.30 W
158	Bathurst I		Austl.	11.40 S	130.15 E
111	Batir, L.	(bä-tĕr′)	Sov. Un.	43.28 N	51.50 E
151	Batjan	(bät-jän′)	Indon.	0.41 S	127.32 E
151	Batjan (I.)		Indon.	0.30 S	127.30 E
114	Batley	(băt′lĭ)	Gt. Brit.	53.45 N	1.40 W
132	Batna	(bät′ná)	Alg.	35.37 N	6.15 E
152	Bato	(bä′tō)	Phil.	13.36 N	124.20 E
152	Bato, L		Phil.	13.20 N	123.22 E
81	Baton Rouge	(băt′ŭn rōōzh′)	La.	30.28 N	91.10 W
137	Batrun	(bä-trōōn′)	Leb. (In.)	34.15 N	35.40 E
150	Battambang	(bát-tám-băng′)	Indoch.	13.5 N	103.15 E
74	Battle Mountain	(băt″l)	Nev.	40.38 N	116.58 W
85	Battle Creek	(băt″l krēk′)	Mich.	42.19 N	85.11 W
88	Battleford	(băt″l-fĕrd)	Can.	52.47 N	108.30 W
67	Battle Ground	(băt″l ground)	Wash. (Portland In.)	45.46 N	122.31 W
117	Battles Bridge	(băt″lz brĭj′)	Gt. Brit. (London In.)	51.37 N	0.34 E
121	Battonya	(bát-tô′nyä)	Hung.	46.16 N	21.1 E
150	Batu Is.	(bä′tōō)	Indon.	0.15 S	98.30 E
151	Batulao Mt.	(bä-tōō-lä′ō)	Phil. (Manila In.)	14.2 N	120.37 E
140	Batumi	(bŭ-tōō′-mē)	Sov. Un.	41.40 N	41.35 E
101	Baturité	(bä-tōō-rē-tä′)	Braz.	4.20 S	38.55 E
152	Bauan	(bä′wän)	Phil.	13.47 N	121.0 E
152	Bauang	(bä′wäng)	Phil.	16.31 N	120.20 E
132	Bauchi	(bä-ōō′chē)	Nig.	10.25 N	9.50 E
77	Baudette	(bô-dĕt′)	Minn.	48.41 N	94.35 W
134	Baudouinville	(bō-dwăN-vēl′)	Bel. Cong.	7.12 S	29.40 E
101	Baurú	(bou-rōō′)	Braz.	22.28 S	49.1 W
119	Bauska	(bou′ská)	Sov. Un.	56.25 N	24.11 E
120	Bautzen	(bout′sĕn)	Ger.	51.10 N	14.26 E
120	Bavaria (Bayern) (State)	(bä-vä′rĭ-ä) (bī′ĕrn)	Ger.	48.47 N	11.55 E
150	Bawean I.	(bä′vē-än)	Indon.	5.52 S	112.37 E
133	Bawit	(bä-wēt′)	Eg.	28.26 N	28.58 E
116	Bawtry	(bô′trĭ)	Gt. Brit.	53.26 N	1.1 W
83	Baxley	(băks′lĭ)	Ga.	31.46 N	82.22 W
79	Baxter Springs	(băks′tĕr sprĭngs′)	Kan.	37.2 N	94.45 W
151	Bay	(bä′ē)	Phil. (Manila In.)	14.12 N	121.20 E
97	Bayaguana	(bä-yä-gwä′nä)	Hai.	18.44 N	69.37 W
152	Bayambang	(bä-yäm-bäng′)	Phil.	15.49 N	120.27 E
96	Bayamo	(bä-yä′mō)	Cuba	20.22 N	76.39 W
138	Bayan	(bä-yän′)	Sov. Un.	50.50 N	75.40 E
76	Bayard	(bā′ĕrd)	Neb.	41.45 N	103.20 W
85	Bayard		W. Va.	39.17 N	79.23 W
111	Bayazit	(bä′yä-zĭt′)	Tur.	39.35 N	44.2 E
153	Baybay	(bī′bī)	Phil.	10.40 N	124.48 E
111	Bayburt	(bä′ī-bōōrt)	Tur.	40.20 N	40.8 E
84	Bay City		Mich.	43.37 N	83.53 W
81	Bay City		Tex.	28.59 N	95.58 W
138	Baydarata B.	(bī′dä-rä′-tä)	Sov. Un.	69.15 N	67.30 E
120	Bayern (Bavaria) (State)	(bī′ĕrn) (bä-vä′rĭ-ä)	Ger.	48.47 N	11.55 E
122	Bayeux	(bä-yû′)	Fr.	49.19 N	0.40 W
77	Bayfield	(bā′fēld)	Wis.	46.48 N	90.50 W
139	Baykal L.	(bĭ′käl′) (bĭ′kôl)	Sov. Un.	54.0 N	108.40 E
139	Baykal Mts		Sov. Un.	54.0 N	108.0 E
138	Baykit	(bī-kĕt′)	Sov. Un.	61.41 N	96.19 E
138	Baykonur	(bī-kô-nōōr′)	Sov. Un.	45.50 N	66.2 E
82	Bay Minette	(bā′mĭn-ĕt′)	Ala.	30.52 N	87.47 W
152	Bayombong	(bä-yôm-bŏng′)	Phil.	16.38 N	121.9 E
122	Bayonne	(bä-yôn′)	Fr.	43.30 N	1.28 W
85	Bayonne	(bä-yōn′)	N. J.	40.40 N	74.7 W
120	Bayreuth	(bī-roit′)	Ger.	49.57 N	11.35 E
87	Bay Roberts	(bā rŏb′ĕrts)	Can.	47.35 N	53.15 W
85	Bays, L. of	(bās)	Can.	45.12 N	79.12 W
82	Bay St. Louis	(bā′ sānt lōō′ĭs)	Miss.	30.19 N	89.21 W
63	Bay Shore	(bā′shôr)	N.Y. (New York In.)	40.44 N	73.15 W
160	Bayswater	(bāz′wô-tĕr)	Austl. (Perth In.)	31.55 S	115.55 E
81	Baytown	(bā′toun)	Tex. (In.)	29.44 N	95.0 W
133	Bayuda Steppe	(bä-yōō′dä)	Sud.	17.30 N	32.30 E
151	Bayuyungan	(bä-yōō-yōōŋ′gän)	Phil. (Manila In.)	14.5 N	120.55 E
124	Baza	(bä′thä)	Sp.	37.29 N	2.47 W
111	Bazardyuze, Mt.	(bä′zär-dyōōz′ē)	Sov. Un.	41.15 N	47.45 E
127	Bazargic	(bä-zär′jĭk)	Bul.	43.34 N	27.51 E
134	Bazaruto I.	(bä-zä-rōō′tō)	Afr.	21.40 S	35.25 E
124	Baztán (Elizonda)	(bäth-tän′) (ä-lē-thōn′dä)	Sp.	43.11 N	1.32 W
76	Beach	(bēch)	N. D.	46.55 N	104.0 W
65	Beach		Wash. (Vancouver In.)	48.43 N	122.41 W
85	Beacon	(bē′kŭn)	N.Y.	41.29 N	73.58 W
160	Beaconsfield	(bē′kŭnz-fēld)	Austl. (Tas. In.)	41.12 S	146.50 E
64	Beaconsfield		Can. (Montreal In.)	45.26 N	73.51 W
99	Beagle Channel	(bē′g′l)	Chl.	54.50 S	71.0 W
160	Beagle Reef		Austl. (Tas. In.)	39.40 S	147.40 E
157	Bealey	(bē′lĭ)	N. Z.	43.2 S	171.38 E
80	Beals Cr.	(bēls)	Tex.	32.13 N	101.15 W
65	Bear Cr		Colo. (Denver In.)	39.38 N	105.25 W
73	Bear Creek		Mont.	45.9 N	109.8 W
79	Beardstown	(bērds′toun)	Ill.	40.1 N	90.26 W
73	Bear L		Ida.-Utah	42.0 N	111.20 W
73	Bear R		U. S.	42.20 N	111.44 W
73	Bear River Bay		Utah	41.25 N	112.17 W
124	Beas de Segura	(bā′ăs dā sā-gōō′rä)	Sp.	38.16 N	2.52 W
97	Beata I.	(bā-ä′tä)	Hai.	17.35 N	71.32 W
97	Beata Pt		Hai.	17.36 N	71.26 W
79	Beatrice	(bē′ä-trĭs)	Neb.	40.15 N	96.45 W
84	Beattyville	(bēt′ē-vĭl)	Ky.	37.35 N	83.42 W
122	Beaucaire	(bō-kâr′)	Fr.	43.50 N	4.40 E
86	Beauceville	(bōs′vēl)	Can.	46.13 N	70.45 W
123	Beaucourt	(bō-kōōr′)	Fr.	47.30 N	6.55 E
160	Beaudesert	(bō′dē-zĕrt)	Austl. (In.)	27.58 S	153.1 E
83	Beaufort	(bō′fĕrt)	N. C.	34.43 N	76.40 W
83	Beaufort		S. C.	32.26 N	80.40 W
69	Beaufort Sea		Arc. O.	71.0 N	140.0 W
134	Beaufort West		U. S. Afr.	32.20 S	22.32 E
122	Beaugency	(bō-zhăN-sē′)	Fr.	47.50 N	1.45 E
86	Beauharnois	(bō-är-nwä′)	Can.	45.18 N	73.51 W
61	Beaumont	(bō′mŏnt)	Calif. (Los Angeles In.)	33.55 N	116.59 W
81	Beaumont		Tex.	30.5 N	94.7 W
122	Beaune	(bōn)	Fr.	47.0 N	4.50 E
86	Beauport	(bō-pôr′)	Can.	46.50 N	71.15 W
64	Beaupré	(bō-prā′)	Can. (Quebec In.)	47.3 N	70.54 W
122	Beauvais	(bō-vĕ′)	Fr.	49.25 N	2.5 E
78	Beaver	(bē′vĕr)	Okla.	36.47 N	100.31 W
62	Beaver		Pa. (Pittsburgh In.)	40.42 N	80.18 W
75	Beaver		Utah	38.17 N	112.40 W
78	Beaver City		Neb.	40.9 N	99.51 W
78	Beaver Cr		Colo.	39.50 N	103.35 W
78	Beaver Cr		Kan.-Neb.	39.55 N	100.40 W
73	Beaver Cr		Mont.	48.10 N	107.31 W
73	Beaver Cr		Mont.-N. D.	47.0 N	104.11 W
67	Beaver Cr		Ore. (Portland In.)	46.6 N	123.7 W
76	Beaver Cr		Wyo.	43.45 N	104.20 W
77	Beaver Dam		Wis.	43.30 N	88.49 W
85	Beaver Falls		Pa.	40.47 N	80.22 W
73	Beaverhead Mts		Ida.-Mont.	44.34 N	113.0 W
73	Beaverhead R		Mont.	45.10 N	112.42 W
84	Beaver I		Mich.	45.40 N	85.35 W
88	Beaver R		Can.	54.30 N	111.0 W
67	Beaverton	(bē′vĕr-tŭn)	Ore. (Portland In.)	45.29 N	122.49 W
116	Bebington	(bē′bĭng-tŭn)	Gt. Brit.	53.20 N	3.0 W
93	Becal	(bā-käl′)	Mex.	20.26 N	90.3 W
124	Becerrea	(bä-thā′rē-ä)	Sp.	42.51 N	7.10 W
134	Bechuanaland	(bĕch-ōō-ä′nd-lănd)	Afr.	21.30 S	24.0 E
117	Beckenham	(bĕk′ĕn-ŭm)	Gt. Brit. (London In.)	51.24 N	0.2 W
84	Beckley	(bĕk′lĭ)	W. Va.	37.44 N	81.17 W
122	Bédarieux	(bā-dä-ryû′)	Fr.	43.35 N	3.10 E
86	Bedford	(bĕd′fĕrd)	Can.	45.5 N	73.0 W
114	Bedford		Gt. Brit.	52.12 N	0.28 W
84	Bedford		Ind.	38.50 N	86.28 W
77	Bedford		Ia.	40.40 N	94.44 W
87	Bedford		Mass. (In.)	42.29 N	71.16 W
84	Bedford		Ohio	41.22 N	81.30 W
85	Bedford		Pa.	40.3 N	78.28 W
83	Bedford		Va.	37.20 N	79.32 W
116	Bedford Co		Gt. Brit.	52.12 N	0.30 W
114	Bedlington	(bĕd′lĭng-tŭn)	Gt. Brit.	55.5 N	1.39 W
110	Bednodemyanovsk	(byĕd′nô-dĕm-yä′nôfsk)	Sov. Un.	55.2 N	49.28 E
116	Bedworth	(bĕd′wĕrth)	Gt. Brit.	52.29 N	1.28 W
121	Bedzin	(bäN-jēn′)	Pol.	50.18 N	19.11 E
79	Beebe	(bē′bē)	Ark.	35.2 N	91.52 W
65	Beechey Hd.	(bē′chĭ hĕd)	Can. (Vancouver In.)	48.19 N	123.39 W
84	Beech Grove	(bēch grōv)	Ind.	39.42 N	86.6 W
160	Beenleigh	(bĭn′lā)	Austl. (In.)	27.42 S	153.12 E
137	Beersheba	(bēr-shē′bä)	Isr. (In.)	31.15 N	34.45 E
116	Beeston	(bēs′t′n)	Gt. Brit.	52.56 N	1.11 W
81	Beeville	(bē′vĭl)	Tex.	28.25 N	97.43 W
79	Beggs	(bĕgz)	Okla.	35.46 N	96.6 W
139	Begichev I.	(bĕg-ĭ-chĕf′)	Sov. Un.	74.25 N	112.50 E
122	Bègles	(bĕ′gl′)	Fr.	44.48 N	0.30 W
133	Béhagle	(bā-ä′gl′)	Fr. Eq. Afr.	9.28 N	16.21 E
134	Beira	(bā′rä)	Moz.	19.50 S	34.52 E
124	Beira (Prov.)		Port.	40.30 N	8.0 W
137	Beirut	(bā-rōōt′)	Leb. (In.)	33.55 N	35.30 E
137	Beit Jibrin	(bāt jĕb-rēn′)	Isr. (In.)	31.37 N	34.57 E
129	Beizugskii B.	(bĕ-ĭ-zōōg′skĭ-yĕ)	Sov. Un.	46.8 N	38.35 E
124	Beja	(bä′zhä)	Port.	38.2 N	7.52 W
131	Béja	(bā-zhä′)	Tun. (In.)	36.42 N	9.18 E
150	Bejaburi	(bā-jä-bōō′rē)	Siam	13.8 N	99.58 E
124	Béjar	(bā′här)	Sp.	40.24 N	5.45 W
96	Bejucal	(bā-hōō-käl′)	Cuba	22.55 N	82.23 W
121	Békés	(bā′kāsh)	Hung.	46.45 N	21.7 E
121	Bekescsaba	(bā′kāsh-chô′bô)	Hung.	46.40 N	21.5 E
127	Bela	(byä′lä)	Bul.	43.26 N	25.43 E
127	Bela Crkva	(bĕ′lä tsĕrk′vä)	Yugo.	44.53 N	21.24 E
124	Belalcázar	(bāl-äl-kä′thär)	Sp.	38.34 N	5.10 W
127	Bela-Slatina	(byä′la slä′tē-nä)	Bul.	43.27 N	23.57 E
150	Belawan	(bä-lä′wän)	Indon.	3.45 N	98.44 E
110	Belaya R.	(byĕ′lĭ-yä)	Sov. Un.	53.15 N	55.50 E
129	Belaya Tserkov	(byĕ′lĭ-yä tsĕr′kôf)	Sov. Un.	49.48 N	30.9 E
117	Belcele	(bĕl′sĕ-lē)	Bel. (Anvers In.)	51.9 N	4.5 E
89	Belcher Is.	(bĕl′chĕr)	Can.	56.25 N	80.30 W
84	Belding	(bĕl′dĭng)	Mich.	43.5 N	85.21 W
138	Belebey	(byĕ′lĕ-bä′ĭ)	Sov. Un.	54.2 N	54.2 E
112	Bel el Kebir, Wadi	(wä′dē bĕl′ĕl kĕ-bēr′)	Libya	30.30 N	14.45 E
125	Belem	(bä-lĕN′)	Port. (In.)	38.42 N	9.12 W
101	Belém (Pará)	(bä-lĕN′) (pä-rä′)	Braz. (In.)	1.28 S	48.29 W
75	Belen	(bĕ-lăn′)	N. M.	34.38 N	106.47 W
95	Belén	(bä-lān′)	Pan.	8.58 N	80.42 W
102	Belén		Par.	23.27 S	57.15 W
159	Belep Is.	(bĕl′ĕp)	N. Cal.	19.40 S	163.40 E
128	Belev	(byĕl′yĕf)	Sov. Un.	53.49 N	36.8 E
67	Belfair	(bĕl′fâr)	Ore. (Portland In.)	46.12 N	123.28 W
86	Belfast	(bĕl′fâst)	Me.	44.26 N	69.1 W
114	Belfast		N. Ire.	54.42 N	6.15 W
114	Belfast Lough	(lŏK)	N. Ire.	54.45 N	5.32 W
123	Belfort	(bā-fôr′)	Fr.	47.40 N	6.51 E
102	Belfort Roxo	(bĕl′fôr rō′shōō)	Braz. (In.)	22.46 S	43.23 W
133	Belgian Congo	(bĕl′jĭ-ăn kŏŋ′gō)	Afr.	2.0 N	25.0 E
115	Belgium	(bĕl′jĭ-ŭm)	Eur.	35.0 N	4.40 E
129	Belgorod	(byĕl′gŭ-rŭt)	Sov. Un.	50.36 N	36.35 E
129	Belgorod Dnestrovski	(byĕl′gŭ-rŭd nyĕs-trôf′skē)	Sov. Un.	46.10 N	30.18 E
127	Belgrade (Beograd)	(bĕl′grād) (bē-ō′grād)	Yugo.	44.52 N	20.32 E
83	Belhaven	(bĕl′hā-vĕn)	N. C.	35.33 N	76.36 W
85	Belington	(bĕl′ĭng-tŭn)	W. Va.	39.0 N	79.56 W
150	Belitong	(bä-lē′tŏng)	Indon.	2.45 S	108.0 E
94	Belize	(bĕ-lēz′)	Br. Hond.	17.30 N	88.12 W
94	Belize R		Br. Hond.-Guat. (In.)	17.20 N	88.45 W
139	Belkovskiy I.	(byĕl-kôf′skĭ)	Sov. Un.	75.30 N	137.0 E
160	Bell	(bĕl)	Austl. (In.)	26.54 S	151.22 E
85	Bellaire	(bĕl-âr′)	Ohio	40.2 N	80.46 W
81	Bellaire		Tex. (In.)	29.42 N	95.27 W
141	Bellary	(bĕ-lä′rē)	India	15.10 N	77.0 E
125	Bellas	(bĕl′äs)	Port. (In.)	38.47 N	9.16 W
102	Bella Vista	(bä′lyä vēs′tä)	Arg.	28.30 S	59.0 W
101	Bella Vista	(bĕl′ä vēs′tä)	Braz.	17.0 S	49.0 W
102	Bella Vista	(bä′lyä vēs′tä)	Par.	22.1 S	56.28 W
100	Bella Vista		Peru (In.)	12.4 S	77.8 W
87	Belle B.	(bĕl)	Can.	47.35 N	55.18 W
63	Belle Chasse	(bĕl shäs′)	La. (New Orleans In.)	29.52 N	90.0 W
84	Bellefontaine	(bĕl-fŏn′tān)	Ohio	40.25 N	83.48 W
76	Belle Fourche	(bĕl′fōōrsh′)	S. D.	44.39 N	103.40 W
76	Belle Fourche Reservoir		S. D.	44.45 N	103.43 W
76	Belle Fourche R		S. D.-Wyo.	44.40 N	103.30 W
123	Bellegarde	(bĕl-gärd′)	Fr.	46.4 N	5.50 E
122	Belle Ile	(bĕl-ēl′)	Fr.	47.20 N	3.10 W
87	Belle Isle, Str. of		Can.	51.40 N	56.30 W
77	Belle Plaine	(bĕl plān′)	Ia.	41.54 N	92.18 W
160	Bellerive	(bĕl′ĕ-rĭv) (bĕl-rēv′)	Austl. (Tas. In.)	42.51 S	147.24 E
85	Belleville	(bĕl′vĭl)	Can.	44.10 N	77.21 W
122	Belleville	(bĕl-vēl′)	Fr.	46.10 N	4.45 E
79	Belleville	(bĕl′vĭl)	Ill.	38.31 N	89.58 W
79	Belleville		Kan.	39.49 N	97.37 W
63	Belleville		N. J. (N. Y. In.)	40.48 N	74.10 W
77	Bellevue	(bĕl′vū)	Ia.	42.16 N	90.28 W
84	Bellevue		Ky.	39.7 N	84.28 W
84	Bellevue		Mich.	42.29 N	85.0 W
84	Bellevue		Ohio	41.17 N	82.48 W
62	Bellevue		Pa. (Pittsburgh In.)	40.29 N	80.3 W
67	Bellevue		Wash. (Seattle In.)	47.36 N	122.12 W
123	Belley	(bĕ-lē′)	Fr.	45.45 N	5.41 E
87	Bell I.	(bĕl)	Can.	50.45 N	55.33 W
87	Bellingham	(bĕl′ĭng-hăm)	Mass. (In.)	42.5 N	71.27 W
72	Bellingham		Wash.	48.45 N	122.29 W
65	Bellingham B.		Wash. (Vancouver In.)	48.44 N	122.35 W
47	Bellingshausen Sea	(bĕl′ĭngz-houz′n)	Pac. O.	72.0 S	80.30 W
120	Bellinzona	(bĕl-ĭn-tsō′nä)	Switz.	46.12 N	9.3 E
101	Bello Horizonte	(bĕl′ōō ō-rē-zŏn′tā)	Braz.	19.59 S	43.59 W
86	Bellows Falls	(bĕl′ōz fôls)	Vt.	43.10 N	72.30 W
126	Belluno	(bĕl-lōō′nō)	It.	46.9 N	12.13 E
102	Bell Ville	(bĕl vēl′)	Arg.	32.45 S	62.45 W
81	Bellville	(bĕl′vĭl)	Tex.	29.57 N	96.17 W
124	Bélmez	(bĕl′mĕth)	Sp.	38.17 N	5.13 W
77	Belmond	(bĕl′mŏnd)	Ia.	42.53 N	93.35 W
156	Belmont	(bĕl′mŏnt)	N. Z. (In.)	41.12 S	174.56 E
101	Belmonte	(bĕl-mōn′tä)	Braz.	15.45 S	38.59 W
124	Belmonte		Sp.	43.17 N	6.11 W
110	Beloe, L.	(byĕ′lō-yĕ)	Sov. Un.	60.15 N	37.45 E
78	Beloit	(bĕ-loit′)	Kan.	39.27 N	98.7 W
77	Beloit		Wis.	42.31 N	89.1 W
110	Belomorsk	(byĕl-ô-môrsk′)	Sov.Un.	64.32 N	34.45 E
129	Belopolie	(byĕ′lô-pôl′yĕ)	Sov. Un.	51.7 N	34.19 E
110	Beloretsk	(byĕ′lō-rĕtsk)	Sov. Un.	53.58 N	58.28 E
129	Belosaraiskaya, C.	(byĕ′lô-sä-rä′ĭ-ská′yä)	Sov. Un.	46.52 N	37.20 E
138	Belovo	(byĕ′lŭ-vô)	Sov. Un.	54.25 N	86.17 E
129	Belovodsk	(byĕ-lŭ-vôdsk′)	Sov. Un.	49.11 N	39.32 E
110	Belozersk	(byĕ-lŭ-zyôrsk′)	Sov. Un.	60.0 N	37.45 E
116	Belper	(bĕl′pĕr)	Gt. Brit.	53.1 N	1.28 W
128	Belskoe	(byĕl′skō-yĕ)	Sov. Un.	54.41 N	40.21 E
73	Belt	(bĕlt)	Mont.	47.10 N	110.57 W
73	Belt Cr		Mont.	47.10 N	110.56 W
81	Belton	(bĕl′tŭn)	Tex.	31.3 N	97.29 W
121	Beltsy	(bĕl′tsĕ)	Sov. Un.	47.57 N	29.39 E
117	Belvedere	(bĕl-vĕ-dēr′)	Gt. Brit. (London In.)	51.29 N	0.9 E
77	Belvidere	(bĕl-vĭ-dēr′)	Ill.	42.15 N	88.50 W
85	Belvidere		N. J.	40.49 N	75.6 W
128	Bely	(byĕ′lĭ)	Sov. Un.	55.51 N	32.59 E
159	Belyando R.	(bĕl-yän′dō)	Austl.	21.30 S	146.45 E
128	Belynichi	(byĕl-ĭ-nĭ′chĭ)	Sov. Un.	54.0 N	29.42 E

ng-sing; ŋ-baŋk; N-nasalized n; nŏd; cŏmmit; ōld; ôbey; ôrder; fōōd; fŏŏt; ou-out; s-soft; sh-dish; th-thin; pūre; ûnite; ûrn; stŭd; circŭs; ü-as "y" in study; '-indeterminate vowel.

Page	Name	Pronunciation	Region	Lat. °′	Long. °′
138	Belyy (White) I.	(byĕ′lē)	Sov. Un.	73.20 N	71.0 E
82	Belzoni	(bĕl-zō′nē)	Miss.	33.11 N	90.30 W
134	Bembe	(bĕN′bē)	Ang.	7.2 S	14.29 E
124	Bembezar R.	(bĕm-bā-thär′)	Sp.	38.0 N	5.20 W
101	Bemfica	(bĕN-fē′ka)	Braz. (In.)	1.13 S	48.18 W
77	Bemidji	(bē-mĭj′ĭ)	Minn.	47.28 N	94.51 W
125	Benabarre	(bā-nā-bär′rā)	Sp.	42.5 N	0.29 E
134	Bena Dibele	(bĕn′a dē-bĕ′lē)	Bel. Cong.	4.2 S	22.50 E
134	Bena Kamba	(bĕn′a kăm′ba)	Bel. Cong.	2.22 S	25.12 E
159	Benalla	(bĕn-ăl′a)	Austl.	36.32 S	145.59 E
141	Benares, see Banaras, India				
133	Benas, Ras (C.)	(rās bā-nās′)	Eg.	23.56 N	35.52 E
114	Ben Attow (Mt.)	(bĕn ăt′tō)	Gt. Brit.	57.15 N	5.15 W
124	Benavente	(bā-nā-vĕn′tā)	Sp.	42.1 N	5.41 W
61	Benbrook	(bĕn′brŏŏk)	Tex. (Dallas-Fort Worth In.)	32.41 N	97.27 W
72	Bend	(bĕnd)	Ore.	44.3 N	121.18 W
114	Ben Dearg (Mt.)	(bĕn dĕrk)	Gt. Brit.	57.48 N	4.55 W
129	Bendery	(bĕn-dyĕ′rē)	Sov. Un.	46.48 N	29.28 E
159	Bendigo	(bĕn′dĭ-gō)	Austl.	36.45 S	144.17 E
120	Benešov	(bĕn′ĕ-shŏf)	Czech.	49.47 N	14.42 E
126	Benevento	(bā-nā-vĕn′tō)	It.	41.7 N	14.45 E
101	Benevides	(bā-nā-vē′dĕzh)	Braz. (In.)	1.21 S	48.15 W
141	Bengal (Reg.)	(bĕn-gôl′)	India-Pak.	23.30 N	89.45 E
141	Bengal, B. of		India	18.0 N	90.0 E
133	Bengasi	(bĕn-gä′sē)	Libya	32.6 N	20.4 E
150	Bengkalis	(bĕng-kä′lĭs)	Indon.	1.35 N	102.7 E
137	Bengkalis I.		Indon. (In.)	1.25 N	102.20 E
134	Benguela	(bĕn-gĕl′a)	Ang.	12.32 S	13.28 E
134	Benguela (Dist.)		Ang.	13.30 S	17.0 E
63	Ben Hill	(bĕn hĭl)	Ga. (Atlanta In.)	33.41 N	84.31 W
114	Ben Hope (Mt.)	(bĕn hōp)	Gt. Brit.	58.25 N	4.35 W
132	Béni Abbès	(bā′nē ä-bĕs′)	Alg.	30.6 N	2.12 W
125	Benicarló	(bā-nē-kär-lō′)	Sp.	40.26 N	0.25 E
74	Benicia	(bē-nĭsh′ĭ-a)	Calif.	38.4 N	122.11 W
132	Benin	(bĕn-ēn′)	Nig.	6.27 N	5.34 E
132	Benin, Bight of		Fr. W. Afr.	5.0 N	3.0 E
100	Beni, R.	(bā′nē)	Bol.	12.30 S	67.18 W
125	Benisa	(bā-nē′sä)	Sp.	38.42 N	0.1 E
132	Beni Saf	(bā′nē säf′)	Alg.	35.22 N	1.23 W
133	Beni Ulid	(bā′nē ōō-lēd′)	Libya	31.45 N	14.0 E
78	Benkelman	(bĕn-kĕl-măn)	Neb.	40.4 N	101.33 W
150	Benkoelen	(bĕn-kōō′lĕn)	Indon.	3.45 S	102.15 E
126	Benkovac	(bĕn′kō-vȧts)	Yugo.	44.2 N	15.38 E
160	Ben Lomond (Mt.)	(bĕn lō′mănd)	Austl. (Tas. In.)	41.36 S	147.44 E
114	Ben Macdhui (Mt.)	(bĕn măk-dōō′ē)	Gt. Brit.	57.5 N	3.35 W
114	Ben More (Mt.)	(bĕn mōr)	Gt. Brit.	58.5 N	5.0 W
83	Bennettsville	(bĕn′ĕts-vĭl)	S. C.	34.36 N	79.40 W
114	Ben Nevis (Mt.)	(bĕn nē′vĭs)	Gt. Brit.	56.55 N	4.55 W
86	Bennington	(bĕn′ĭng-tŭn)	Vt.	42.52 N	73.10 W
63	Benns Church	(bĕnz′chûrch′)	Va. (Norfolk In.)	36.56 N	76.35 W
134	Benoni	(bĕ-nō′nĭ)	U. S. Afr.	26.11 S	28.19 E
62	Bensenville	(bĕn′sĕn-vĭl)	Ill. (Chicago In.)	41.57 N	87.56 W
120	Bensheim	(bĕns-hĭm)	Ger.	49.42 N	8.38 E
75	Benson	(bĕn-sŭn)	Ariz.	31.58 N	110.18 W
76	Benson		Minn.	45.19 N	95.35 W
79	Benton	(bĕn′tŭn)	Ark.	34.35 N	92.35 W
74	Benton		Calif.	37.45 N	118.25 W
86	Benton		Can.	45.58 N	67.37 W
79	Benton		Ill.	38.0 N	88.55 W
85	Benton Harbor		Mich.	42.5 N	86.28 W
79	Bentonville	(bĕn′tŭn-vĭl)	Ark.	36.22 N	94.12 W
132	Benue R.	(bā′nōō-ā)	Nig.-Cam.	8.30 N	10.0 E
127	Beograd (Belgrade)	(bĕ-ō′grȧd) (bĕl′grăd)	Yugo.	44.52 N	20.32 E
149	Beppu	(bĕ′pōō)	Jap.	33.18 N	131.25 E
95	Bequia I.	(bĕk-ē′a)	Wind. Is.	13.0 N	61.15 W
127	Berane	(bȧ-rä′nȧ)	Yugo.	42.47 N	19.51 E
127	Berat	(bĕ-rät′)	Alb.	40.43 N	19.59 E
133	Berber	(bûr′bĕr)	Sud.	18.5 N	34.0 E
135	Berbera	(bûr′bûr-a)	Br. Som.	10.25 N	45.3 E
122	Berck	(bĕrk)	Fr.	50.25 N	1.39 E
129	Berdichev	(bĕr-dē′chĕf)	Sov. Un.	49.53 N	28.32 E
129	Berdyansk	(bĕr-dyänsk′)	Sov. Un.	46.46 N	36.49 E
129	Berdyanskaya, C.	(bĕr-dyän′-skä-yä)	Sov. Un.	46.37 N	36.48 E
84	Berea	(bē-rē′a)	Ky.	37.35 N	84.21 W
84	Berea		Ohio	41.24 N	81.49 W
121	Beregovo	(bĕ′rĕ-gō-vō)	Sov. Un.	48.13 N	22.40 E
133	Berenice (Ruins)	(bĕr-ē-nĭ′sē)	Eg.	23.58 N	35.27 E
76	Beresford	(bĕr′ĕs-fērd)	S. D.	43.6 N	96.46 W
121	Berestechko	(bĕr-ĕs-tĕch′kō)	Sov. Un.	50.20 N	25.7 E
129	Berestovo	(bĕr′yĕs-tô′vō)	Sov. Un.	47.7 N	36.44 E
121	Berettyóújfalu	(bĕ′rĕt-tyō-ōō′y′fô-lōō)	Hung.	47.13 N	21.33 E
121	Bereza	(bĕ-rā′zȧ)	Sov. Un.	52.30 N	24.59 E
121	Berezhany	(bĕr-yĕ′zhȧ-nē)	Sov. Un.	49.27 N	24.57 E
128	Berezina R.	(bĕr-yĕ′zē-nȧ)	Sov. Un.	53.25 N	29.2 E
128	Berezino	(bĕr-yä′zē-nō)	Sov. Un.	53.50 N	28.58 E
129	Berezna	(bĕr-yōz′nȧ)	Sov. Un.	51.32 N	31.46 E
129	Bereznegovati	(bĕr-yōz′nyĕ-gō′vä-tē)	Sov. Un.	47.18 N	32.55 E
110	Berezniki	(bĕr-yōz′nē-kē)	Sov. Un.	59.24 N	56.44 E
129	Berezovka	(bĕr-yōz′ōf-ka)	Sov. Un.	47.12 N	30.56 E
138	Berezovo	(bĭr-yō′zē-vû)	Sov. Un.	63.58 N	64.59 E
125	Berga	(bĕr′gȧ)	Sp.	42.7 N	1.50 E
111	Bergama	(bĕr′gä-mä)	Tur.	39.10 N	27.15 E
126	Bergamo	(bĕr′gä-mō)	It.	45.42 N	9.40 E
120	Bergedorf	(bĕr′gē-dôrf)	Ger.	53.30 N	10.14 E
120	Bergen	(bĕr′gĕn)	Ger.	54.26 N	13.25 E
115	Bergen		Neth.	51.30 N	4.19 E
118	Bergen		Nor.	60.24 N	5.22 E
65	Bergen Pk.	(bûr′gĕn)	Colo. (Denver In.)	39.39 N	105.24 W
122	Bergerac	(bĕr-zhē-rȧk′)	Fr.	44.50 N	0.30 E
120	Bergisch-Gladbach	(bĕrg′ĭsh-glät′-bäK)	Ger.	51.0 N	7.8 E
119	Bergstedt	(bĕrg′shtĕt)	Ger. (Hamburg In.)	53.40 N	10.7 E
141	Berhampur	(bûr′ŭm-pōōr)	India	19.15 N	84.45 E
68	Bering Glacier	(bē′rĭng)	Alsk. (In.)	60.15 N	144.20 W
68	Bering Sea		Pac. O.	58.0 N	175.0 W
68	Bering Str.		Alsk.	65.40 N	169.0 W
129	Berislav	(byĕr′ĭ-slȧf)	Sov. Un.	46.50 N	33.24 E
124	Berja	(bĕr′hȧ)	Sp.	36.51 N	2.57 W
74	Berkeley	(bûrk′lĭ)	Calif.	37.52 N	122.18 W
85	Berkeley Springs		W. Va.	39.38 N	78.26 W
127	Berkovica	(bĕr-kō′vĕ-tsȧ)	Bul.	43.14 N	23.7 E
124	Berlengas Is.	(bĕr-lĕN′gȧzh)	Port.	39.25 N	9.32 W
120	Berlin	(bĕr-lēn′)	Ger.	52.30 N	13.25 E
117	Berlin		Ger. (In.)		
86	Berlin	(bûr-lĭn′)	N. H.	44.29 N	71.12 W
63	Berlin	(bûr-lĭn′)	N.J. (Philadelphia In.)	39.47 N	74.56 W
77	Berlin		Wis.	43.58 N	88.56 W
102	Bermejo, R.	(bĕr-mä′hō)	Arg.	24.30 S	61.30 W
124	Bermeo	(bĕr-mä′yō)	Sp.	43.24 N	2.45 W
91	Bermuda Is.	(bĕr-mū′dȧ)	Atl. O.	32.20 N	64.55 W
120	Bern	(bĕrn)	Switz.	46.56 N	7.23 E
102	Bernal	(bĕr-nȧl′)	Arg. (In.)	34.42 S	57.17 W
78	Bernalillo	(bĕr-nȧ-lē′yō)	N. M.	35.21 N	106.29 W
120	Bernau	(bĕr′nou)	Ger.	52.41 N	13.36 E
122	Bernay	(bĕr-nĕ′)	Fr.	49.5 N	0.35 E
120	Bernburg	(bĕrn′bŏŏrgh)	Ger.	51.47 N	11.43 E
120	Berndorf	(bĕrn′dôrf)	Aus.	47.57 N	16.6 E
84	Berne	(bûrn)	Ind.	40.42 N	84.57 W
158	Bernier I.	(bĕr-nēr′)	Austl.	24.47 S	113.5 E
115	Berohem	(bĕ′rō-hĕm)	Bel.	51.9 N	4.10 E
120	Beroun	(bā′rōn)	Czech.	49.58 N	14.3 E
120	Berounka R.	(bĕ-rōn′kȧ)	Czech.	50.1 N	13.50 E
93	Berriozabal	(bā′rēō-zā-bȧl′)	Mex.	16.47 N	93.15 W
112	Berryan	(bĕr-ē-äN′)	Alg.	32.48 N	3.44 E
96	Berry Is.		Ba. Is.	25.35 N	77.45 W
79	Berryville	(bĕr′ĕ-vĭl)	Ark.	36.21 N	93.34 W
129	Bershad	(byĕr′shȧt)	Sov. Un.	48.21 N	29.32 E
89	Bersimis	(bĕr-sē-mē′)	Can.	49.8 N	68.48 W
86	Bersimis R.		Can.	49.14 N	69.35 W
89	Berthier	(bĕr-tyā′)	Can.	46.12 N	73.0 W
65	Berthould	(bûr′thōld)	Colo. (Denver In.)	40.18 N	105.5 W
63	Bertrandville	(bûr′trȧnd-vĭl)	La. (New Orleans In.)	29.45 N	90.0 W
114	Berwick	(bûr′ĭk)	Gt. Brit.	55.45 N	2.0 W
85	Berwick	(bûr′wĭk)	Pa.	41.5 N	76.13 W
84	Berwood	(bûr′wŏŏd)	W. Va.	40.0 N	80.44 W
62	Berwyn	(bûr′wĭn)	Ill. (Chicago In.)	41.50 N	87.47 W
114	Berwyn Range (Mts.)		Gt. Brit.	52.50 N	3.25 W
135	Besalampy	(bĕz-ȧ-lȧm-pē′)	Madag.	16.40 S	44.30 E
123	Besançon	(bē-säN-sôn)	Fr.	47.15 N	6.1 E
128	Besed R.	(byĕ′syĕt)	Sov. Un.	52.55 N	31.22 E
128	Beshenkovichi	(byĕ′shĕn-kō-vē′-chĭ)	Sov. Un.	55.4 N	29.26 E
121	Beskides (Mts.)	(bĕs′kēdz′)	Czech.-Pol.	49.30 N	19.20 E
123	Bessancourt	(bĕs-säN-kōōr′)	Fr. (In.)	49.2 N	2.13 E
121	Bessarabia (Reg.)	(bĕs-ȧ-rā′bĭ-ȧ)	Sov. Un.	47.10 N	28.40 E
122	Bessèges	(bĕ-sĕzh′)	Fr.	44.19 N	4.9 E
82	Bessemer	(bĕs′ĕ-mĕr)	Ala.	33.24 N	86.58 W
77	Bessemer		Mich.	46.29 N	90.2 W
83	Bessemer City		N. C.	35.17 N	81.17 W
124	Betánzos	(bĕ-tän′thōs)	Sp.	43.17 N	8.14 W
75	Betatakin Ruin	(bĕt-ȧ-tăk′ĭn)	Ariz.	36.38 N	110.29 W
134	Bethanie	(bĕth′ȧ-nĭ)	S. W. Afr.	26.29 S	17.7 E
79	Bethany	(bĕth′ȧ-nĭ)	Mo.	40.15 N	94.2 W
68	Bethel	(bĕth′ĕl)	Alsk.	60.35 N	162.5 W
86	Bethel		Vt.	43.50 N	72.39 W
145	Bethlehem	(bĕth′lē-hĕm)	Jor. (In.)	31.41 N	35.11 E
85	Bethlehem		Pa.	40.39 N	75.23 W
134	Bethlehem		U. S. Afr.	28.8 S	28.23 E
122	Béthune	(bā-tün′)	Fr.	50.32 N	2.38 E
151	Betis	(bā′tēs)	Phil. (Manila In.)	15.0 N	120.36 E
124	Betoya B.	(bĕ-tō′yȧ)	Mor.	35.15 N	3.25 W
135	Betroka	(bĕ-trōk′ȧ)	Madag.	23.5 S	46.10 E
135	Betsiboka R.	(bĕt-sĭ-bō′kȧ)	Madag.	17.15 S	47.15 E
132	Bettié	(bĕt-tyā′)	Fr. W. Afr.	6.1 N	3.31 W
137	Betung	(bȧ-tōōng′)	Indon. (In.)	1.4 N	101.37 E
141	Betwa R.	(bĕt′wȧ)	India	25.0 N	78.30 E
	Beuthen, see Bytom, Pol.				
117	Bevel	(bā′vĕl)	Bel. (Anvers In.)	51.8 N	4.40 E
117	Beveren Waes	(bā′vĕ-rĕn vȧs)	Bel. (Anvers In.)	51.13 N	4.15 E
114	Beverley	(bĕv′ĕr-lĭ)	Gt. Brit.	53.48 N	0.25 W
86	Beverly		Mass.	42.35 N	70.55 W
61	Beverly Hills		Calif. (Los Angeles In.)	34.4 N	118.25 W
79	Bevier	(bē-vēr′)	Mo.	39.44 N	92.35 W
116	Bewdley	(būd′lĭ)	Gt. Brit.	52.22 N	2.19 W
115	Bexhill	(bĕks′hĭl)	Gt. Brit.	50.50 N	0.30 E
117	Bexley	(bĕks′lĭ)	Gt. Brit (London In.)	51.26 N	0.9 E
132	Beyla	(bā′lȧ)	Fr. W. Afr.	8.44 N	8.32 W
123	Beynes	(bān)	Fr.	48.51 N	1.53 E
111	Beypazari	(bā-pȧ-zä′rĭ)	Tur.	40.12 N	31.45 E
140	Beyrouth (Beirut)	(bā-rōōt′) (bā′rōōt)	Leb.	33.55 N	35.30 E
111	Beyşehir	(bā-shĕ′h′r)	Tur.	37.40 N	31.45 E
111	Beyşehir L.		Tur.	37.45 N	31.30 E
128	Bezhetsk	(byĕ-zhĕtsk′)	Sov. Un.	57.47 N	36.41 E
105	Bezhitsa	(byĕ-zhĭ′-tsȧ)	Sov. Un.	53.18 N	34.15 E
122	Béziers	(bā-zyā′)	Fr.	43.21 N	3.15 E
123	Bezons	(bē-zôN′)	Fr. (In.)	48.55 N	2.13 E
141	Bhagalpur	(bä′gŭl-pōōr)	India	25.20 N	86.30 E
142	Bhamo	(bŭ-mō′)	Bur.	24.16 N	97.11 E
141	Bharatpur	(bĕrt′pōōr)	India	27.8 N	77.32 E
141	Bhatinda	(bŭ-tĭn′-dȧ)	India	29.13 N	74.57 E
141	Bhatpara	(bŭt-pȧ′rȧ)	India	22.52 N	88.25 E
141	Bhaunagar	(bâv-nŭg′ŭr)	India	21.45 N	72.8 E
141	Bhima R.	(bē′mȧ)	India	17.15 N	76.0 E
141	Bhopal	(bô-pȧl′)	India	23.15 N	77.30 E
141	Bhubaneswar	(bōō-bû-nāsh′vŭr)	India	20.14 N	85.50 E
141	Bhuj	(bōōj)	India	23.15 N	69.32 E
150	Bhuket	(bōō-kĕt′)	Siam	7.59 N	98.26 E
142	Bhutan	(bōō-tȧn′)	Asia	27.15 N	90.0 E
132	Biafra, Bight of	(bē-ȧ′frȧ)	Sp. Gu.	2.0 N	9.0 E
121	Biala Podlaska	(byȧ′lȧ pŭd′lȧs-kȧ)	Pol.	52.2 N	23.7 E
120	Bialogard	(byȧ′lô-gärd)	Pol.	54.0 N	16.1 E
121	Bialystok	(byȧ-wĭs′tôk)	Pol.	53.7 N	23.11 E
122	Biarritz	(byȧ-rēts′)	Fr.	43.25 N	1.35 W
145	Bias B.	(byȧs)	Chn.	22.44 N	114.33 E
131	Biba	(bē′bȧ)	Eg. (In.)	28.55 N	31.0 E
82	Bibb City	(bĭb′ sĭ′tē)	Ga.	32.31 N	84.59 W
120	Biberach	(bē′bĕr-äK)	Ger.	48.7 N	9.48 E
117	Bickley	(bĭk′lĭ)	Gt. Brit. (London In.)	51.24 N	0.2 E
84	Bicknell	(bĭk′nĕl)	Ind.	38.47 N	87.18 W
121	Bicske	(bĭsh′kē)	Hung.	47.29 N	18.38 E
132	Bida	(bē′dȧ)	Nig.	9.5 N	6.0 E
140	Bida (Doha)	(bē′dȧ) (dō′hȧ)	Sau. Ar.	25.15 N	51.45 E
86	Biddeford	(bĭd′ē-fērd)	Me.	43.30 N	70.30 W
116	Biddulph	(bĭd′ŭlf)	Gt. Brit.	53.7 N	2.10 W
120	Biebrich	(bē′brĭK)	Ger.	50.3 N	8.16 E
121	Biebrza R.	(byĕb′zhȧ)	Pol.	53.26 N	22.35 E
117	Biedermannsdorf	(bē′dĕr-mȧns-dôrf)	Aus. (Wien In.)	48.4 N	16.21 E
120	Biel	(bēl)	Switz.	47.8 N	7.14 E
120	Bielawa	(byĕ′lȧ-vȧ)	Pol.	50.41 N	16.34 E
120	Bielefeld	(bē′lē-fĕlt)	Ger.	52.2 N	8.32 E
126	Biella	(byĕl′lȧ)	It.	45.34 N	8.4 E
121	Bielsk Podlaski	(byĕlsk pŭd-lȧ′skĭ)	Pol.	52.45 N	23.12 E
123	Bièvre R.	(byĕv′r′)	Fr. (In.)	48.46 N	2.7 E
123	Bièvres	(byĕv′r′)	Fr. (In.)	48.46 N	2.12 E
126	Biferno R.	(bē-fĕr′nō)	It.	41.43 N	14.40 E
127	Biğa	(bē′ghȧ)	Tur.	40.13 N	27.13 E
151	Bigaa	(bē-gä-ä′)	Phil. (Manila In.)	14.50 N	120.53 E
157	Big B.		N. Z.	44.15 S	168.0 E
77	Big Bay de Noc	(bĭg bā dē nŏk′)	Mich.	45.45 N	86.45 W
79	Big Bayou	(bĭg′ bī′yōō)	Ark.	33.15 N	91.25 W
61	Big Bear L.	(bĭg bâr lăk)	Calif. (Los Angeles In.)	34.15 N	116.55 W
73	Big Belt Mts.		Mont.	46.30 N	111.25 W
82	Big Black R.		Miss.	32.20 N	90.40 W
79	Big Blue R.		Neb.-Kan.	39.50 N	96.38 W
80	Big Canyon		Tex.	30.28 N	102.30 W
89	Big Cr.		Ohio (Cleveland In.)	41.27 N	81.47 W
77	Big Fork R.		Minn.	48.20 N	93.50 W
73	Big Hole Battlefield Natl. Mon.		Mont.	45.40 N	113.39 W
73	Big Hole R.		Mont.	45.40 N	113.2 W
73	Big Horn Mts.		Wyo.	44.30 N	107.20 W
73	Big Horn R.		Wyo.-Mont.	44.0 N	157.58 W
79	Big L.		Ark.	35.55 N	90.5 W
64	Big L.		Can. (Edmonton In.)	53.36 N	113.40 W
86	Big L.		Me.	45.10 N	67.42 W
73	Big Muddy Cr.		Mont.	48.52 N	105.0 W
79	Big Muddy R.		Ill.	38.0 N	88.58 W
84	Big Rapids		Mich.	43.43 N	85.30 W
78	Big Sandy Cr.		Colo.	38.47 N	103.0 W
84	Big Sandy R.		Ky.-W. Va.	38.15 N	82.37 W
82	Big Sandy R.		Tenn.	36.10 N	88.10 W
76	Big Sioux R.	(bĭg sōō)	S. D.-Ia.	44.0 N	96.36 W
80	Big Spring		Tex.	32.15 N	101.28 W
82	Big Stone Gap		Va.	36.53 N	82.50 W
76	Big Stone L.		Minn.-S. D.	45.25 N	96.40 W
73	Bigtimber	(bĭg′tĭm-bĕr)	Mont.	45.50 N	109.57 W
84	Big Vermilion R.	(bĭg′ vĕr-mĭl′ yŭn)	Ill.-Ind.	40.10 N	87.38 W
73	Big Wood R.		Ida.	43.10 N	114.20 W
126	Bihać	(bē′hăch)	Yugo.	44.48 N	15.51 E
134	Biharamulo	(bē-hä-rä-mōō′lō)	Tan.	2.38 S	31.20 E
141	Bihar (State)	(bē-här′)	India	23.30 N	86.45 E
134	Bihe (Silva Porto)	(bē′ē) (sēl′vȧ pôr′tōō)	Ang.	12.22 S	17.5 E
121	Bihor Mts.	(bē′hôr)	Rom.	46.47 N	22.50 E
127	Bijeljina	(bē-yĕl′yē-nȧ)	Yugo.	44.45 N	19.13 E
140	Bijistan	(bē-jĭ-stän′)	Iran	34.29 N	58.28 E
78	Bijou Cr.	(bē′zhōō)	Colo.	40.0 N	104.5 W
141	Bikaner	(bĭ-kä′nûr)	India	28.0 N	73.14 E
148	Bikin R.	(bē-kēn′)	Sov. Un.	46.30 N	135.0 E
134	Bikoro	(bē-kō′rō)	Bel. Cong.	0.42 S	18.12 E
153	Bilaa Pt.	(bē-lä-ä′)	Phil.	9.48 N	125.28 E
141	Bilaspur	(bē-lȧs′pōōr)	India	22.10 N	82.10 E
153	Bilatan I.	(bē-lä′tȧn)	Phil.	5.0 N	120.0 E

ăt; final; rāte; senāte; ärm; ask; sofȧ; fâre; ch-choose; dh-as th in other; bē; ēvent; bĕt; recēnt; cratēr; g-go; gh-guttural g; bĭt; ĭ-short neutral; rīde; K-guttural k as ch in German ich;

Page	Name	Pronunciation	Region	Lat. °′	Long. °′
124	Bilbao	(bĭl-bä′ō)	Sp.	43.16 N	2.55 W
131	Bilbês	(bēl-bäs′)	Eg. (In.)	30.26 N	31.37 E
127	Bileća	(bē′lĕ-chä)	Yugo.	42.52 N	18.26 E
111	Bilecik	(bē-lĕd-zhĕk′)	Tur.	40.10 N	29.59 E
121	Bilgoraj	(bĭl-gō′rĭ)	Pol.	50.31 N	22.43 E
153	Biliran I.	(bē-lē′rän)	Phil.	11.35 N	124.30 E
87	Billerica	(bĭl′rĭk-ȧ)	Mass. (In.)	42.33 N	71.16 W
117	Billericay	(bĭl′rĭk-ȧ)	Gt. Brit. (London In.)	51.37 N	0.25 E
116	Billinge	(bĭl′ĭng)	Gt. Brit.	53.30 N	2.41 W
73	Billings	(bĭl′ĭngz)	Mont.	45.47 N	108.30 W
117	Billwarder	(bĕl′vĕr-dĕr)	Ger. (Hamburg In.)	53.28 N	10.10 E
133	Bilma	(bĕl′mä)	Fr. W. Afr.	18.42 N	13.25 E
82	Biloxi	(bĭ-lŏk′sĭ)	Miss.	30.24 N	88.53 W
116	Bilston	(bĭl′stŭn)	Gt. Brit.	52.34 N	2.4 W
150	Bima	(bē′mȧ)	Indon.	8.30 S	118.50 E
159	Bimerah	(bĭm′ĕr-ȧ)	Austl.	24.15 S	143.45 E
152	Binalonan	(bē-nä-lō′nän)	Phil.	16.3 N	120.36 E
152	Binan	(bē′nän)	Phil.	14.20 N	121.5 E
151	Binangonan	(bē-näng-ō′nän)	Phil. (Manila In.)	14.30 N	121.12 E
160	Bingara	(bĭŋ-gä′rä)	Austl. (In.)	29.53 S	150.36 E
120	Bingen	(bĭn′gĕn)	Ger.	49.57 N	7.54 E
132	Bingerville	(bȧn-zhä-vēl′)	Fr. W. Afr.	5.25 N	3.58 W
116	Bingham	(bĭng′ȧm)	Gt. Brit.	52.57 N	0.57 W
86	Bingham		Me.	45.3 N	69.51 W
75	Bingham Canyon		Utah	40.32 N	112.9 W
85	Binghamton	(bĭng′ȧm-tŭn)	N. Y.	42.7 N	75.55 W
116	Bingley	(bĭng′lĭ)	Gt. Brit.	53.51 N	1.51 W
152	Bingo, Mt.	(bĭn-gō′)	Phil.	12.12 N	125.8 E
149	Bingo, Sea	(bĭn′gō)	Jap.	34.10 N	133.25 E
152	Binmaley	(bēn-mä-lä′)	Phil.	16.2 N	120.16 E
137	Bintan (Rhio) (I.)	(bĭn′tän) (rē′ō)	Indon.	1.3 N	104.20 E
150	Bintulu	(bēn′tōō-lōō)	Sar.	3.5 N	113.7 E
148	Bira	(bē′rȧ)	Sov. Un.	48.58 N	132.45 E
148	Bira R.		Sov. Un.	49.0 N	132.30 E
113	Bir Battifal	(bĕr bä-tē-fäl′)	Libya	28.31 N	22.0 E
64	Birch Cliff	(bĕrch klĭf)	Can. (Toronto In.)	43.42 N	79.16 W
87	Bird Rock		Can.	47.52 N	61.10 W
64	Birds Hill		Can. (Winnipeg In.)	49.58 N	97.0 W
158	Birdsville	(bûrdz′vĭl)	Austl.	26.0 S	138.25 E
158	Birdum	(bûrd′ŭm)	Austl.	15.42 S	133.20 E
111	Birecik	(bē-rĕd-zhĕk′)	Tur.	37.5 N	38.2 E
133	Bir en Natrûn	(bĕr′ ĕn nä-trōōn′)	Sud.	18.12 N	26.45 E
131	Bireno, Djebel (Mt.)	(jĕb′ĕl bē-rā′nō)	Tun. (In.)	35.27 N	8.49 E
112	Bir er Ressof	(bĕr ĕr rĕ-sôf′)	Alg.	32.18 N	7.57 E
133	Birhan, Mt.	(bĕr′hän)	Eth.	10.40 N	37.55 E
140	Birjand	(bĕr′jȧnd)	Iran	33.2 N	59.29 E
114	Birkenhead	(bûr′kĕn-hĕd)	Gt. Brit.	53.25 N	3.0 W
156	Birkenhead		N. Z. (In.)	36.49 S	174.44 E
131	Birket Qarun (Lake)	(bĕr′kĕt kä-rōōn′)	Eg. (In.)	29.30 N	30.30 E
82	Birmingham	(bûr′mĭng-ȧm)	Ala.	33.30 N	86.50 W
63	Birmingham		Ala. (In.)		
114	Birmingham		Gt. Brit.	52.25 N	1.55 W
84	Birmingham		Mich.	42.32 N	83.16 W
116	Birmingham Canal		Gt. Brit.	53.0 N	2.31 W
139	Birobidzhan	(bē′rō-bē-jän′)	Sov. Un.	48.0 N	133.20 E
110	Birsk	(bĭrsk)	Sov. Un.	55.25 N	55.32 E
116	Birstall	(bûr′stôl)	Gt. Brit.	53.44 N	1.39 W
129	Biryughii I.	(bĭr-yōō′gĭ-ē)	Sov. Un.	46.7 N	35.10 E
138	Biryusa (Ona) R.	(bĕr-yōō′sȧ) (ō′nȧ)	Sov. Un.	56.30 N	98.35 E
119	Biržai	(bĕr-zhä′ē)	Sov. Un.	56.10 N	24.45 E
129	Birzula	(bĭr′zōō-lä)	Sov. Un.	47.49 N	29.28 E
75	Bisbee	(bĭz′bē)	Ariz.	31.27 N	109.55 W
122	Biscay, B. of	(bĭs′kā′)	Atl. O.	45.0 N	2.30 W
83	Biscayne B.	(bĭs-kān′)	Fla. (In.)	25.30 N	80.15 W
126	Bisceglie	(bē-shä′lyē)	It.	41.14 N	16.30 E
123	Bischeim	(bĭsh′hīm)	Fr.	48.39 N	7.49 E
160	Bischoff, Mt.	(bĭsh′ŏf)	Austl. (Tasmania In.)	42.16 S	145.34 E
126	Biševo (I.)	(bē′shĕ-vō)	Yugo.	42.58 N	16.1 E
74	Bishop	(bĭsh′ȧp)	Calif.	37.21 N	118.24 W
81	Bishop		Tex.	27.35 N	97.45 W
116	Bishop's Castle		Gt. Brit.	52.29 N	2.57 W
83	Bishopville		S. C.	34.13 N	80.13 W
132	Biskra	(bĕs′krȧ)	Alg.	34.50 N	5.45 E
153	Bislig B.	(bĭs′lĭg)	Phil.	8.15 N	126.25 E
76	Bismarck	(bĭz′märk)	N. D.	46.49 N	100.46 W
151	Bismarck Arch.		N. Gui. Ter.	4.0 S	151.30 E
151	Bismarck Ra.		N. Gui. Ter.	5.45 S	145.0 E
150	Bisnulôk	(bĭs-nōō-lôk′)	Siam	16.52 N	100.10 E
132	Bissago Is.	(bĭ-sä′gōō)	Port. Gui.	11.20 N	16.10 W
132	Bissau	(bĕ-sä′ōō)	Port. Gui.	11.56 N	15.40 W
81	Bistineau L.	(bĭs-tĭ-nō′)	La.	32.20 N	93.26 W
121	Bistrita	(bĭs′trĭt-sȧ)	Rom.	47.0 N	24.29 E
111	Bistrita R.		Rom.	46.53 N	26.10 E
111	Bitlis	(bĭt-lēs′)	Tur.	38.28 N	42.2 E
104	Bitola (Monastir)	(bē′tō-lä).Yugo.		41.2 N	21.22 E
126	Bitonto	(bē-tôn′tō)	It.	41.6 N	16.42 E
73	Bitter Cr.	(bĭt′ĕr)	Wyo.	41.41 N	108.50 W
120	Bitterfeld	(bĭt′ĕr-fĕlt)	Ger.	51.39 N	12.18 E
72	Bitter Root Mts.	(bĭt′ĕr-ōōt)	Ida.-Mont.	47.0 N	115.0 W
73	Bitterroot R.		Mont.	46.35 N	114.7 W
129	Bityug R.	(bĭt′yōōg)	Sov. Un.	51.18 N	40.12 E
148	Biwa L.	(bē′wȧ)	Jap.	35.15 N	136.10 E
77	Biwabik	(bē-wä′bĭk)	Minn.	47.32 N	92.21 W
138	Biya R.	(bĭ′yȧ)	Sov. Un.	52.25 N	87.0 E
138	Biysk	(bēsk)	Sov. Un.	52.40 N	85.15 E
64	Bizard I.	(bĭz′ĕrd)	Can. (Montreal In.)	45.30 N	73.53 W
132	Bizerte	(bē-zĕrt′)	Tun.	37.22 N	9.55 E
131	Bizerte, L. of		Tun. (In.)	37.10 N	9.50 E
127	Bjelopolje	(byĕ-lō-pôl′yĕ)	Yugo.	43.2 N	19.45 E
126	Bjelovar	(byĕ-lō′vär)	Yugo.	45.53 N	16.51 E
119	Björneborg (Pori)	(byûr-nĕ-bôr′y′) (pō′rē)	Fin.	61.30 N	21.48 E
118	Björne Fjord	(byûr′nĕ fyôrd)	Nor.	60.8 N	5.30 E
118	Blaavand, C.	(blô′vänd)	Den.	55.34 N	8.5 E
159	Blackall	(blăk′ȧl)	Austl.	24.25 S	145.35 E
77	Black B.		Can.	48.40 N	88.28 W
63	Black B.		La. (New Orleans In.)	29.37 N	89.37 W
156	Blackbridge	(blăk′brĭj)	N. Z. (In.)	41.12 S	174.56 E
160	Blackburn	(blăk′bûrn)	Austl. (Melbourne In.)	37.49 S	145.7 E
114	Blackburn		Gt. Brit.	53.45 N	2.30 W
69	Blackburn, Mt.		Alsk.	61.50 N	142.15 W
75	Black Canyon of the Gunnison		Nat'l Mon. Colo.	38.35 N	107.45 W
114	Blackdown Hills	(blăk′doun)	Gt. Brit.	50.55 N	3.0 W
77	Blackduck	(blăk′dŭk)	Minn.	47.42 N	94.32 W
73	Blackfoot	(blăk′fōōt)	Ida.	43.10 N	112.20 W
73	Blackfoot R.		Mont.	46.56 N	113.40 W
73	Blackfoot R. Reservoir		Ida.	42.55 N	111.35 W
120	Black Forest		Ger.	48.5 N	8.0 E
65	Black Hawk	(blăk′ hôk)	Colo. (Denver In.)	39.48 N	105.29 W
157	Black Head		N. Z. (In.)	45.56 S	170.28 E
76	Black Hills		S. D.-Wyo.	44.5 N	104.0 W
65	Black Hollow		Colo. (Denver In.)	40.34 N	104.54 W
86	Black Lake		Can.	46.2 N	71.21 W
85	Black L.		N. Y.	44.30 N	75.35 W
114	Blackpool	(blăk′pōōl)	Gt. Brit.	53.50 N	3.0 W
79	Black R.		Ark.-Mo.	36.30 N	90.25 W
96	Black R.		Jam.	18.1 N	77.51 W
85	Black R.		N. Y.	43.40 N	75.20 W
83	Black R.		S. C.	33.52 N	80.0 W
77	Black R.		Wis.	44.28 N	90.40 W
77	Black River Falls		Wis.	44.18 N	90.50 W
70	Black Rock Desert		Nev.	41.0 N	118.50 W
83	Blacksburg	(blăks′bûrg)	S. C.	35.7 N	81.31 W
111	Black Sea		Eur.-Asia	43.30 N	35.0 E
73	Black Fork (R.)		Wyo.	41.22 N	110.15 W
83	Blackshear	(blăk′shĭr)	Ga.	31.18 N	82.16 W
114	Blacksod B.	(blăk′sŏd)	Ire.	54.5 N	10.0 W
65	Blacksquirrel Cr. Colo.		(Colo. Sprs. In.)	38.58 N	104.27 W
83	Blackstone	(blăk′stŏn)	Va.	37.4 N	77.59 W
77	Black Sturgeon R.	(blăk stûr′jŭn)	Can.	49.0 N	88.30 W
160	Blacktown	(blăk′toun)	Austl. (Sydney In.)	33.46 S	150.54 E
86	Blackville	(blăk′vĭl)	Can.	46.45 N	65.51 W
83	Blackville		S. C.	33.21 N	81.18 W
132	Black Volta R.	(vōl′tȧ)	Fr. W. Afr.	10.0 N	2.45 W
82	Black Warrior R.		Ala.	33.0 N	87.47 W
114	Blackwater		Ire.	52.5 N	8.15 W
79	Blackwater R.		Mo.	38.55 N	93.30 W
83	Blackwater R.		Va.	37.0 N	76.50 W
79	Blackwell	(blăk′wĕl)	Okla.	36.48 N	97.18 W
65	Bladgett Pk.	(blă′jĕt pēk)	Colo. (Colo. Spgs. In.)	38.58 N	104.54 W
111	Blagodarnoe	(blä′gō-där-nō′yĕ)	Sov. Un.	45.2 N	43.30 E
139	Blagoveshchensk	(blä′gō-vyĕsh′-chĕnsk)	Sov. Un.	50.20 N	127.40 E
122	Blain	(blăN)	Fr.	47.30 N	1.45 W
72	Blaine	(blān)	Wash.	48.59 N	122.44 W
85	Blaine		W. Va.	39.24 N	79.12 W
76	Blair	(blâr)	Neb.	41.33 N	96.9 W
114	Blairgowrie	(blâr-gou′rē)	Gt. Brit.	56.35 N	3.20 W
85	Blairsville	(blârs′vĭl)	Pa.	40.27 N	79.14 W
82	Blakely	(blāk′lē)	Ga.	31.23 N	84.57 W
65	Blakeley I. Wash.		(Vancouver In.)	48.33 N	122.48 W
99	Blanca, L.	(blăŋ′kȧ)	Chl. (Magallanes In.)	52.25 S	71.10 W
78	Blanca Pk.	(blăŋ′kȧ)	Colo.	37.33 N	105.29 W
75	Blanca Pk., Sierra		N. M.	33.21 N	105.48 W
153	Blanca Pt.		Phil.	8.30 N	123.3 E
80	Blanca, Sierra (Mts.)	(sĭ-ĕr′ȧ blăŋ′kȧ)	Tex.	31.10 N	105.21 W
131	Blanc, Cape	(blăN)	Tun. (In.)	37.14 N	9.50 E
62	Blanchester	(blăn′chĕs-tĕr)	Ohio (Cincinnati In.)	39.17 N	83.59 W
123	Blanc, Mt.	(môN blăN)	Fr.	45.50 N	6.50 E
102	Blanco, C.	(blăŋ′kō)	Arg.	47.10 S	65.45 W
94	Blanco, C.		C. R.	9.33 N	85.7 W
132	Blanco, C.		Fr. W. Afr.	20.45 N	17.7 W
72	Blanco, C.	(blăŋ′kō)	Ore.	42.50 N	124.32 W
96	Blanco Cays (Is.)		Cuba	23.15 N	81.0 W
95	Blanco, Pico (Mt.)	(pē′kō blăŋ′kō)	C. R.	9.18 N	83.2 W
93	Blanco, R.	(blăŋ′kō)	Mex.	18.43 N	96.30 W
92	Blanco, R.		Mex.	24.9 N	99.20 W
117	Blankenburg	(blăŋ′kĕn-bōōrgh)	Ger. (Berlin In.)	52.36 N	13.27 E
120	Blankenburg		Ger.	51.48 N	10.57 E
93	Blanquilla I.	(blän-kē′lyȧ)	Mex.	21.30 N	97.17 W
100	Blanquilla I.		Ven.	11.50 N	64.45 W
134	Blantyre	(blăn-tīr′)	Nya.	15.50 S	35.3 E
62	Blasdell	(blāz′dĕl)	N.Y. (Buffalo In.)	42.48 N	78.50 W
126	Blato	(blä′tō)	Yugo.	42.55 N	16.47 E
122	Blaye-et-Ste.-Luce	(blä′-ā-sȧNt-lüs′)	Fr.	45.7 N	0.41 W
121	Blażowa	(bwä-zhō′vȧ)	Pol.	49.52 N	22.6 E
157	Blenheim	(blĕn′ĭm)	N. Z.	41.32 S	174.0 E
160	Blicks, R.	(blĭks)	Austl. (In.)	30.5 S	152.45 E
132	Blida	(blē′dȧ)	Alg.	36.32 N	2.50 E
84	Blissfield	(blĭs-fēld)	Mich.	41.48 N	83.50 W
116	Blisworth	(blĭz′wûrth)	Gt. Brit.	52.10 N	0.56 W
116	Blithe, R.	(blīth)	Gt. Brit.	52.36 N	1.41 W
85	Block I.	(blŏk)	R. I.	41.20 N	71.35 W
82	Blocton	(blŏk′tŭn)	Ala.	33.6 N	87.7 W
134	Bloemfontein	(blōōm′fŏn-tān)	U. S. Afr.	29.6 S	26.11 E
122	Blois	(blwȧ)	Fr.	47.35 N	1.21 E
121	Blonie	(bwŏn′yĕ)	Pol.	52.11 N	20.39 E
77	Bloomer	(blōōm′ĕr)	Wis.	45.8 N	91.30 W
84	Bloomfield	(blōōm′fēld)	Ind.	39.0 N	86.56 W
77	Bloomfield		Ia.	40.45 N	92.25 W
79	Bloomfield		Mo.	36.54 N	89.55 W
76	Bloomfield		Neb.	42.36 N	97.39 W
63	Bloomfield		N. J. (N. Y. In.)	40.48 N	74.12 W
77	Blooming Prairie	(blōōm′ĭng prā′rĭ)	Minn.	43.53 N	93.3 W
61	Bloomington	(blōōm′ĭng-tŭn)	Calif. (Los Angeles In.)	34.4 N	117.24 W
79	Bloomington		Ill.	40.29 N	88.59 W
84	Bloomington		Ind.	39.9 N	86.32 W
85	Bloomsburg	(blōōmz′bûrg)	Pa.	40.48 N	76.28 W
63	Blossburg	(blŏs′bûrg)	Ala. (Birmingham In.)	33.38 N	86.58 W
85	Blossburg		Pa.	41.43 N	77.1 W
82	Blountstown	(blŭnts′tun)	Fla.	30.26 N	85.3 W
120	Bludenz	(blōō-dĕnts′)	Aus.	47.10 N	9.50 E
83	Bluefield	(blōō′fēld)	W. Va.	37.35 N	81.15 W
95	Bluefields	(blōō′fēldz)	Nic.	12.0 N	83.43 W
77	Blue Earth		Minn.	43.38 N	94.5 W
77	Blue Earth R.		Minn.	43.50 N	94.10 W
79	Blue Island		Ill.	41.39 N	87.40 W
65	Blue Mt.		Colo. (Colo. Spgs. In.)	38.42 N	104.55 W
87	Blue Mt.		Can.	50.20 N	57.11 W
96	Blue Mts.		Jam.	18.2 N	76.33 W
72	Blue Mts.		Ore.	45.30 N	118.20 W
158	Blue Mud B.		Austl.	13.30 S	136.15 E
133	Blue Nile (Bahr el Azraq) (R.)	(bär ĕl äz-räk′)	Sud.-Eth.	13.0 N	34.0 E
159	Blue Plat.		Austl.	33.40 S	149.40 E
79	Blue Rapids		Kan.	39.40 N	96.41 W
71	Blue Ridge Mts.		U. S.	36.30 N	80.30 W
157	Blueskin	(blōō′skĭn)	N. Z. (In.)	45.46 S	170.36 E
157	Blueskin B.		N. Z. (In.)	45.44 S	170.36 E
157	Bluff	(blŭf)	N. Z.	46.37 S	168.19 E
157	Bluff Har.		N. Z.	46.33 S	168.22 E
157	Bluff, The		N. Z.	46.33 S	168.15 E
84	Bluffton	(blŭf′tŭn)	Ind.	40.45 N	85.12 W
84	Bluffton		Ohio	40.53 N	83.53 W
102	Blumenau	(blōō′mĕn-ou)	Braz.	26.50 S	49.2 W
117	Blundellsands	(blŭn′dĕl-sȧnds)	Gt. Brit. (Liverpool In.)	53.29 N	3.3 W
114	Blyth	(blīth)	Gt. Brit.	55.5 N	1.32 W
74	Blythe		Calif.	33.36 N	114.37 W
79	Blytheville	(blīth′vĭl)	Ark.	35.55 N	89.54 W
152	Boac	(bō′ȧk)	Phil.	13.27 N	121.50 E
94	Boaco	(bō-ä′kō)	Nic.	12.27 N	85.47 W
157	Boat Har.		N. Z. (In.)	45.53 S	170.43 E
101	Bôa Vista	(bō′ä vēsh′tȧ)	Braz.	6.15 S	47.30 W
101	Boa Vista (Fordlandia)		Braz.	3.50 S	55.25 W
101	Boa Vista do Rio Branco	(bō′ä vēsh′tȧ dōō rē′ōō brän′kōō)	Braz.	2.48 N	60.45 W
132	Boavista I.	(bō-ȧ-vēsh′tȧ)	C. V. Is. (In.)	16.0 N	22.50 W
121	Boberka	(bō′bĕr-kȧ)	Sov. Un.	49.37 N	24.17 E
123	Bobigny	(bō-bē-nyē′)	Fr. (In.)	48.54 N	2.26 E
132	Bobo-Dioulasso	(bō′bō-dyōō lȧs-sō′)	Fr. W. Afr.	11.15 N	4.15 W
152	Bobon	(bō-bōn′)	Phil.	12.30 N	124.34 E
128	Bobr	(bō′b′r)	Sov. Un.	54.18 N	29.12 E
120	Bobr	(bŭ′br)	Pol.	51.20 N	15.33 E
129	Bobrinets	(bō′brē-nyĭts)	Sov. Un.	48.4 N	32.8 E
129	Bobrov	(bŭb-rôf′)	Sov. Un.	51.5 N	40.1 E
129	Bobrovitsa	(bŭb-rō′vē-tsȧ)	Sov. Un.	50.43 N	31.25 E
104	Bobruysk	(bŏ-brōō′ĭsk)	Sov. Un.	53.6 N	29.12 E
92	Bocas	(bō′kȧs)	Mex.	22.31 N	101.0 W
95	Bocas del Toro	(bō′kȧs dĕl tō′rō)	Pan.	9.20 N	82.16 W
151	Bocaue	(bō-kä′wȧ)	Phil. (Manila In.)	14.48 N	120.54 E
121	Bochnia	(bōK′nyȧ)	Pol.	49.58 N	20.28 E
120	Bochum	(bō′kōōm)	Ger.	51.28 N	7.12 E
120	Böckingen	(bûk′ĭng-ĕn)	Ger.	49.9 N	9.11 E
139	Bodaybo	(bō-dī′bō)	Sov. Un.	57.55 N	114.20 E
133	Bodélé Depression (Reg.)	(bō-dȧ-lā′). Fr. Eq. Afr.-	Fr. W. Afr.	17.0 N	17.0 E
120	Bodenbach (Podmokly)	(bō′dĕn-bȧk) (pŏd′mŏk-lĕ)	Czech.	50.47 N	14.10 E
114	Boderg, L.	(bō′dûrg)	Ire.	53.50 N	7.55 W
135	Bodle	(bŏd′lĕ)	Eth.	5.5 N	42.53 E
114	Bodmin	(bŏd′mĭn)	Gt. Brit.	50.27 N	4.42 W
114	Bodmin Moor	(bŏd′mĭn mōōr)	Gt. Brit.	50.35 N	4.30 W
108	Bodö	(bōd′û)	Nor.	67.13 N	14.20 E
151	Boela	(bōō′lȧ)	Indon.	3.12 S	130.30 E
122	Boën	(bō-äN′)	Fr.	45.45 N	4.5 E
134	Boende	(bō-ĕn′dȧ)	Bel. Cong.	0.24 S	21.12 E
150	Boenjoe I.	(bō-ĕn′jō-ē)	Indon.	3.35 N	117.51 E
80	Boerne	(bō′ĕrn)	Tex.	29.47 N	98.44 W
151	Boeroe (I.)	(bō-e′rō-ē)	Indon.	3.30 S	126.40 E
151	Boeton (I.)	(bō′tŏn)	Indon.	5.0 S	122.50 E
81	Boeuf R.	(bĕf)	La.	32.30 N	91.48 W
129	Boevo	(bō′yĕ-vō)	Sov. Un.	51.24 N	39.12 E
132	Boffa	(bôf′ȧ)	Fr. W. Afr.	10.12 N	14.8 W
149	Bofu	(bō′fōō)	Jap.	34.3 N	131.37 E
81	Bogalusa	(bō-gȧ-lōō′sȧ)	La.	30.48 N	89.51 W
134	Bogenfels	(bō′ghĕn-fĕls)	S. W. Afr.	37.20 S	15.22 E
118	Bogense	(bō′gĕn-sĕ)	Den.	55.33 N	10.9 E
95	Boggy Pk.	(bŏg′ĭ-pēk)	Le. Is. (In.)	17.3 N	61.51 W
112	Boghari	(bō-gä-rē′)	Alg.	35.50 N	2.49 E
153	Bogo	(bō-gō′)	Phil.	11.3 N	124.0 E
129	Bogodukhov	(bŏ-gō-dōō′kŏf)	Sov. Un.	50.10 N	35.31 E
128	Bogoroditsk	(bŏ-gō′rō-dĭtsk)	Sov. Un.	53.47 N	38.7 E

ng-sing; ŋ-baŋk; N-nasalized n; nŏd; cŏmmit; ōld; ôbey; ôrder; fōōd; fŏŏt; ou-out; s-soft; sh-dish; th-thin; pūre; ûnite; ûrn; stŭd; circŭs; ü-as "y" in study; '-indeterminate vowel.

Page	Name	Pronunciation	Region	Lat. °′	Long. °′
100	Bogotá	(bō-gō-tä′)	Col.	4.32 N	74.15 W
138	Bogotol	(bŏ′gŏ-tŏl)	Sov. Un.	56.10 N	89.30 E
129	Bogoyavlenskoe	(bŏ′gŏ-yäf′lĕn-skō′yĕ)	Sov. Un.	48.46 N	33.17 E
111	Boguchar	(bō′gōō-chär)	Sov. Un.	49.42 N	41.0 E
121	Bogumin (Bohumín)	(bō′gōō-mēn) (bōō′hōō-mēn)	Pol.	49.55 N	18.21 E
129	Boguslav	(bō′gōō-slăf)	Sov. Un.	49.34 N	30.54 E
122	Bohain	(bō-ăN′)	Fr.	49.55 N	3.25 E
120	Bohemia (Čechy) (Prov.)	(bō-hē′-mĭ-ä) (chĕK′ē)	Czech.	49.44 N	14.15 E
120	Bohemian For.	(bō-hē′mĭ-ăn)	Ger.-Czech.	49.15 N	12.55 E
120	Bohemian-Moravian Highlands	(bō-hē′mĭ-ăn-mō-rä′vĭ-ăn)	Czech.	49.20 N	15.40 E
153	Bohol (I.)	(bō-hōl′)	Phil.	9.50 N	124.15 E
153	Bohol Str.		Phil.	9.50 N	123.35 E
135	Bohotleh	(bō-hŏt′lĕ)	Br. Som.	8.15 N	46.15 E
135	Bohotleh Yera	(bō-hŏt′lĕ yĕ′rä)	Br. Som.	8.55 N	45.57 E
	Bohumin, see Bogumin, Pol.				
86	Boiestown	(boiz′toun)	Can.	46.25 N	66.25 W
84	Bois Blanc I.	(boi′ blănk)	Mich.	45.47 N	84.30 W
64	Boischatel	(bwä-shä-tĕl′)	Can. (Quebec In.)	46.54 N	71.8 W
123	Bois de Boulogne	(bwä dē bōō-lōn′y′)	Fr. (In.)	48.51 N	2.15 E
72	Boise	(boi′zē)	Ida.	43.38 N	116.12 W
78	Boise City		Okla.	36.43 N	102.28 W
72	Boise R.		Ida.	43.41 N	116.30 W
88	Boissevain	(bois′văn)	Can.	49.17 N	100.2 W
123	Boissy	(bwä-sē′)	Fr. (In.)	48.0 N	2.30 E
132	Bojador, C.	(bō-hä-dōr′) (bŏj-ä-dōr′)	Sp. W. Afr.	26.15 N	14.30 W
152	Bojeador, C.	(bō-hä-ä-dōr′)	Phil.	18.30 N	120.33 E
151	Bokan Arch.	(bō-kän′)	Indon.	2.0 S	123.40 E
132	Boké	(bō-kā′)	Fr. W. Afr.	10.58 N	14.18 W
118	Bokn Fd.	(bŏk″n)	Nor.	59.15 N	5.50 E
131	Boko Songo	(bō′kō sōŋ′gō)	Fr. Eq. Afr. (Brazzaville In.)	4.22 S	13.37 E
132	Bolama	(bō-lä′mä)	Port. Gui.	11.37 N	15.32 W
141	Bolan	(bō-län′)	Pak.	29.30 N	67.55 E
151	Bolan, Mt.	(bō-län′)	N. Gui. Ter.	6.10 S	146.52 E
92	Bolaños	(bō-län′yōs)	Mex.	21.37 N	103.50 W
92	Bolaños, R.		Mex.	21.40 N	103.55 W
122	Bolbec	(bōl-bĕk′)	Fr.	49.35 N	0.30 E
152	Bolbok	(bōl-bŏk′)	Phil.	13.48 N	121.23 E
153	Bold Pt.	(bōld)	Phil.	10.3 N	119.12 E
132	Bole	(bō′lä)	G. C.	9.2 N	2.28 W
120	Boleslawiec	(bō-lĕ-slä′vyĕts)	Pol.	51.15 N	15.35 E
129	Bolgrad	(bōl-grät′)	Sov. Un.	45.40 N	28.39 E
152	Bolinao	(bō-lē-nä′ō)	Phil.	16.22 N	119.53 E
152	Bolinao, C.		Phil.	16.20 N	119.46 E
153	Bolipongpong I.	(bō-lĭ-pōng′pōng)	Phil.	5.40 N	120.50 E
102	Bolívar	(bō-lē′văr)	Arg.	36.20 S	61.10 W
100	Bolívar		Col.	1.48 N	76.50 W
79	Bolivar	(bōl′ĭ-văr)	Mo.	37.36 N	93.24 W
82	Bolivar		Tenn.	35.44 N	88.59 W
81	Bolivar Pen.		Tex.	29.27 N	94.37 W
100	Bolivia	(bō-lĭv′ĭ-ä)	S. A.	17.0 S	64.0 W
100	Bolivia, Plat. of		Bol.	19.0 S	66.0 W
128	Bolkhov	(bōl-kŏf′)	Sov. Un.	53.28 N	35.59 E
117	Bollin, R.	(bōl′ĭn)	Gt. Brit. (Liverpool In.)	53.22 N	2.20 W
116	Bollin, R.		Gt. Brit.	53.19 N	2.12 W
116	Bollington	(bōl′ĭng-tŭn)	Gt. Brit.	53.18 N	2.6 W
118	Bollnas	(bōl′nĕs)	Swe.	61.22 N	16.20 E
124	Bollullos	(bō-lyōō′lyōs)	Sp.	37.20 N	6.32 W
118	Bolmen, L.	(bōl′mĕn)	Swe.	56.55 N	13.40 E
129	Bolnovakna	(bōl-nō-văk′nä)	Sov. Un.	47.32 N	37.30 E
134	Bolobo	(bō′lō-bō)	Bel. Cong.	2.12 S	16.20 E
126	Bologna	(bō-lōn′yä)	It.	44.30 N	11.21 E
128	Bologoe	(bō-lō-gō′yĕ)	Sov. Un.	57.52 N	34.4 E
96	Bolondrón	(bō-lōn-drōn′)	Cuba	22.43 N	81.28 W
126	Bolseno, L. of	(bōl-sä′nō)	It.	42.35 N	11.56 E
129	Bolshaya Lepetikha	(bōl-shä′-yä lyĕ′pyĕ-tē′kä)	Sov. Un.	47.9 N	33.54 E
129	Bolshaya Vereka	(bōl-shä′yä vyĕr-yĕ′kä)	Sov. Un.	49.27 N	36.9 E
129	Bolshaya Vradievka	(bōl-shä′yä vrä-dyĕf′kä)	Sov. Un.	47.51 N	30.33 E
129	Bolshaya Znamenka	(bōl-shä′yä znä-myĕŋ′kä)	Sov. Un.	47.26 N	34.18 E
139	Bolsheretsk	(bōl-shĭ-rĕtsk′)	Sov. Un.	52.40 N	156.50 E
129	Bolshie Kopani	(bōl′shyĕ kō-pä′nĭ)	Sov. Un.	46.27 S	32.55 E
129	Bolshie-Sorochintsy	(bōl′shyĕ-sō-rō-chĭnt′sĭ)	Sov. Un.	49.59 N	33.55 E
129	Bolshie Viski	(bōl′shyĕ vĭs′kĭ)	Sov. Un.	48.35 N	31.49 E
116	Bolsover	(bōl′zō-vĕr)	Gt. Brit.	53.14 N	1.17 W
114	Bolton	(bōl′tŭn)	Gt. Brit.	53.35 N	2.25 W
116	Bolton-on-Dearne	(bōl′tŭn-ŏn-dûrn)	Gt. Brit.	53.31 N	1.18 W
111	Bolu	(bō′lōō)	Tur.	40.46 N	31.46 E
128	Bolva R.	(bōl′vä)	Sov. Un.	53.55 N	34.22 E
111	Bolvadin	(bōl-vä-dēn′)	Tur.	38.45 N	31.0 E
126	Bolzano	(bōl-tsä′nō)	It.	46.31 N	11.23 E
134	Boma	(bō′mä)	Bel. Cong.	5.47 S	13.5 E
141	Bombay	(bŏm-bā′)	India	19.0 N	72.48 E
141	Bombay (State)		India	22.0 N	73.0 E
101	Bomfim	(bōN-fēN′)	Braz.	10.29 S	40.2 W
101	Bomfim	(bōN-fēN′)	Braz.	16.47 S	48.32 W
101	Bom Jardim	(bōN zhär-dēN′)	Braz. (In.)	12.18 S	38.34 W
101	Bom Jesus do Rio de Contas	(bōN zha′zōōsh dōō rē′ōō dä kōn′täzh)	Braz.	13.5 S	41.59 W
102	Bom Jesus I.	(bōN zhä′zōōsh)	Braz. (In.)	22.51 S	43.13 W
118	Bommel I.	(bōm′mĕl)	Nor.	59.48 N	5.15 E
100	Bonaire (I.)	(bō-nâr′)	W. I.	12.5 N	68.20 W
125	Bonanza	(bō-nän′thä)	Sp. (In.)	36.48 N	6.20 W
124	Boñar	(bō-nyär′)	Sp.	42.54 N	5.18 W
87	Bonavista	(bō-nä-vĭs′tä)	Can.	48.36 N	53.8 W
87	Bonavista B.		Can.	48.40 N	53.40 W
131	Bon C.	(bōN)	Tun. (In.)	37.5 N	10.50 W
78	Bond	(bŏnd)	Colo.	39.53 N	106.43 W
160	Bondi	(bŏn′dē)	Austl. (Sydney In.)	33.54 S	151.16 E
133	Bondo	(bōn′dō)	Bel. Cong.	3.50 N	23.45 E
152	Bondoc Pen.	(bōn-dŏk′)	Phil.	13.30 N	122.30 E
152	Bondoc Pt.		Phil.	13.10 N	122.35 E
132	Bondoukou	(bŏn-dōō′kōō)	Fr. W. Afr.	8.8 N	2.48 W
96	Bonds Cay (I.)	(bŏnds kē)	Ba. Is.	25.30 N	77.43 W
123	Bondy	(bōN-dē′)	Fr. (In.)	48.54 N	2.28 E
132	Bône	(bōn)	Alg.	36.58 N	7.45 E
117	Bonea	(bō′nä-ä)	It. (Napoli In.)	40.40 N	14.27 E
79	Bonham	(bŏn′ăm)	Tex.	33.35 N	96.11 W
122	Bonifacio	(bō-nē-fä′chō)	Cor. (In.)	41.25 N	9.10 E
126	Bonifacio, Str. of		Cor.	41.20 N	9.20 E
82	Bonifay	(bŏn-ĭ-fā′)	Fla.	30.47 N	85.42 W
150	Boni, G. of	(bō′nē)	Indon.	4.30 S	121.0 E
67	Bonita, Pt.	(bō-nē′tä)	Calif. (San Francisco In.)	37.48 N	122.32 W
101	Bonito	(bō-nē′tō)	Braz.	8.28 S	35.40 W
120	Bonn	(bŏn)	Ger.	50.45 N	7.6 E
87	Bonne B.	(bŏn)	Can.	49.35 N	58.0 W
72	Bonners Ferry	(bŏn′ĕrz)	Ida.	48.41 N	116.19 W
61	Bonner Springs	(bŏn′ĕr springz)	Kan. (Kansas City In.)	39.3 N	94.53 W
122	Bonnétable	(bōn-ā-tăb′l′)	Fr.	48.11 N	0.25 E
79	Bonne Terre	(bŏn târ′)	Mo.	37.55 N	90.33 W
72	Bonneville Dam		Ore.-Wash.	45.40 N	121.55 W
132	Bonny	(bŏn′ĭ)	Nig.	4.30 N	7.11 E
126	Bonorva	(bō-nōr′vä)	Sard.	40.26 N	8.46 E
150	Bonthain	(bōn-tīn′)	Indon.	5.29 S	119.58 E
152	Bontoc	(bŏn-tŏk′)	Phil.	17.9 N	121.2 E
96	Booby Rocks	(bōō′bĭ rŏks)	Ba. Is.	23.58 N	77.2 W
77	Boone	(bōōn)	Ia.	42.5 N	93.51 W
79	Booneville	(bōōn′vĭl)	Ark.	35.8 N	93.53 W
84	Booneville		Ky.	37.38 N	83.42 W
82	Booneville		Miss.	34.37 N	88.36 W
84	Boonville		Ind.	38.3 N	87.14 W
79	Boonville		Mo.	38.57 N	92.45 W
86	Boothbay Harbor	(bōōth′bā här′bĕr)	Me.	43.52 N	69.38 W
89	Boothia, G. of	(bōō′thĭ-ä)	Can.	68.30 N	87.0 W
88	Boothia Pen.		Can.	70.30 N	95.0 W
63	Boothville	(bōōth′vĭl)	La. (New Orleans In.)	29.21 N	89.25 W
114	Bootle	(bōō′t′l)	Gt. Brit.	53.30 N	3.0 W
132	Boporo	(bō-pō′rō)	Lib.	7.10 N	10.42 W
120	Boppard	(bōp′ärt)	Ger.	50.14 N	7.35 E
133	Bor	(bōr)	Sud.	6.9 N	31.36 E
111	Bor	(bōr)	Tur.	37.58 N	34.35 E
73	Borah Peak	(bō′rä)	Ida.	44.12 N	113.41 W
118	Borås	(bōō′rōs)	Swe.	57.43 N	12.57 E
140	Borazjan	(bō-räz-jän′)	Iran	29.15 N	51.15 E
101	Borba	(bōr′bä)	Braz.	4.29 S	59.32 W
153	Borbon	(bōr-bōn′)	Phil.	10.49 N	124.1 E
122	Bordeaux	(bôr-dō′)	Fr.	44.40 N	0.30 W
85	Bordentown	(bôr′dĕn-toun)	N. J.	40.7 N	74.43 W
112	Bordj-bou-Arréridj	(bōrj-bōō-ä-rä-rĕj′)	Alg.	36.3 N	4.49 E
119	Borgå (Porvoo)	(bôr′gŏō pôr′vō)	Fin.	60.26 N	25.44 E
78	Borger	(bôr′gĕr)	Tex.	35.39 N	101.22 W
115	Borgerhout	(bôr′gĕr-hout)	Bel.	51.11 N	4.25 E
118	Borgholm	(bôrg-hōlm′)	Swe.	56.53 N	16.41 E
81	Borgne, L.	(bôrn′y′)	La.	30.0 N	89.40 W
126	Borgo	(bôr′gō)	It.	44.51 N	10.2 E
126	Borgomanero	(bôr′gō-mä-nä′rō)	It.	45.41 N	8.28 E
126	Borgo San Donnino	(bôr′gō sän dōn-nē′nō)	It.	44.45 N	10.8 E
126	Borgotaro	(bôr-gō-tä′rō)	It.	44.29 N	9.45 E
121	Borislav	(bō′rĭs-lōf)	Sov. Un.	49.16 N	23.25 E
111	Borisoglebsk	(bŏ-rē′sô-glyĕpsk′)	Sov. Un.	51.18 N	42.5 E
128	Borisov	(bŏ-rē′sôf)	Sov. Un.	54.14 N	28.34 E
129	Borisovka	(bŏ-rē-sôf′kä)	Sov. Un.	50.37 N	36.0 E
129	Borispol	(bō-rĭs′pōl)	Sov. Un.	50.21 N	30.53 E
124	Borja	(bôr′hä)	Sp.	41.50 N	1.32 W
125	Borjas Blancas	(bôr′hās blăŋ′käs)	Sp.	41.31 N	0.53 E
133	Borkou (Reg.)	(bôr-kōō′)	Fr. Eq. Afr.	18.0 N	19.30 E
120	Borkum (I.)	(bôr′kŏōm)	Neth.	53.36 N	6.45 E
118	Borlänge	(bôr-lĕŋ′gĕ)	Swe.	60.29 N	15.25 E
150	Borneo (I.)	(bôr′nē-ō)	Pac. O.	1.0 N	114.0 E
118	Bornholm (I.)	(bôrn-hōlm′)	Den.	55.10 N	14.50 E
124	Bornos	(bôr′nōs)	Sp.	36.49 N	5.45 W
117	Bornstädt	(bôrn′stĕt)	Ger. (Berlin In.)	52.25 N	13.2 E
133	Bornu (Prov.)	(bôr-nōō)	Nig.	11.30 N	13.0 E
129	Borodnevka	(bŏ-rŏd-nyĕf′kä)	Sov. Un.	48.44 N	34.6 E
129	Boromlya	(bŏ-rôm″l-yä)	Sov. Un.	50.35 N	34.56 E
111	Borona R.	(bō′rō-nä)	Sov. Un.	51.45 N	42.20 E
153	Borongan	(bō-rōng′ăn)	Phil.	11.36 N	125.27 E
116	Boroughbridge	(bŭr′ō-brĭj)	Gt. Brit.	54.5 N	1.23 W
127	Borovan	(bŏ-rō-văn′)	Bul.	43.24 N	23.45 E
128	Borovichi	(bō-rō-vē′chē)	Sov. Un.	58.22 N	33.56 E
128	Borovsk	(bō′rōvsk)	Sov. Un.	55.12 N	36.29 E
158	Borroloola	(bŏr-rō-lōō′lä)	Austl.	16.15 S	136.15 E
117	Borsbeck	(bôrs′bĕk)	Bel. (Anvers In.)	51.12 N	2.94 E
121	Borshchov	(bôrsh′chŏōf)	Sov. Un.	48.48 N	26.4 E
65	Borst	(bôrst)	Colo. (Colo. Sprs. In.)	39.4 N	104.52 W
117	Borstel	(bôr′stĕl)	Ger. (Hamburg In.)	53.32 N	9.42 E
122	Bort-les-Orgues	(bôr-lā-zôrg)	Fr.	45.25 N	2.30 E
129	Borzna	(bôrz′nä)	Sov. Un.	51.15 N	32.22 E
139	Borzya	(bôrz′yä)	Sov. Un.	50.25 N	116.37 E
126	Bosa	(bō′sä)	Sard.	40.19 N	8.33 E
126	Bosanska Dubica	(bō′sän-skä dōō′bĭt-sä)	Yugo.	45.10 N	16.49 E
126	Bosanska Gradiška	(bō′sän-skä grä-dĭsh′kä)	Yugo.	45.7 N	17.17 E
126	Bosanski Novi	(bō′sän-skĭ nō′vē)	Yugo.	45.2 N	16.23 E
126	Bosanski Petrovac	(bō′sän-skĭ pĕt′rō-väts)	Yugo.	44.34 N	16.23 E
127	Bosanski Šamac	(bō′sän-skĭ shä′mäts)	Yugo.	45.3 N	18.29 E
77	Boscobel	(bŏs′kō-bĕl)	Wis.	43.8 N	90.41 W
117	Boscoreale	(bōs′kō-rä-ä′lä)	It. (Napoli In.)	40.46 N	14.28 E
117	Boscotrecase	(bŏs′kō-trä-kä′sä)	It. (Napoli In.)	40.46 N	14.26 E
120	Boskovice	(bŏs′kō-vē-tsĕ)	Czech.	49.29 N	16.40 E
127	Bosna R.	(bŏs′nä)	Yugo.	44.30 N	18.10 E
126	Bosnia (Rep.)	(bŏs′nĭ-ä)	Yugo.	44.0 N	17.35 E
149	Boso Pen.	(bō′sō)	Jap. (Tokyo In.)	35.15 N	140.10 E
151	Bosoboso	(bō-sō-bō′sō)	Phil. (Manila In.)	14.39 N	121.15 E
111	Bosporus (Str.)	(bŏs′pō-rŭs)	Tur.	41.10 N	29.10 E
81	Bossier City	(bŏsh′ēr)	La.	32.32 N	93.41 W
82	Boston	(bôs′tŭn)	Ga.	30.47 N	83.50 W
114	Boston		Gt. Brit.	53.0 N	0.0
86	Boston		Mass.	42.15 N	71.7 W
87	Boston		Mass. (In.)		
79	Boston Mts.		Ark.	35.45 N	93.30 W
160	Botany B.	(bŏt′ä-nĭ bä)	Austl.	33.58 S	151.13 E
108	Bothnia, G. of	(bŏth′nĭ-ä)	Eur.	63.10 N	20.30 E
152	Botolan	(bō-tō-län′)	Phil.	15.17 N	120.1 E
121	Botosani	(bō-tō-shän′ĭ)	Rom.	47.46 N	26.41 E
76	Bottineau	(bŏt′ĭ-nō′)	N. D.	48.50 N	100.27 W
87	Botwood Harbour	(bŏt′wŏōd)	Can.	49.6 N	55.22 W
132	Bouaflé	(bōō-ä-flā′)	Fr. W. Afr.	7.20 N	5.31 W
132	Bouaké	(bōō-ä-kā′)	Fr. W. Afr.	7.46 N	5.3 W
133	Bouara	(bōō-ä-rä′)	Fr. Eq. Afr.	5.59 N	15.33 E
64	Boucherville	(bōō-shä-vēl′)	Can. (Montreal In.)	45.37 N	73.26 W
117	Bouchout	(bōō-shōō′)	Bel. (Anvers In.)	51.10 N	4.29 E
132	Bou-Denib	(bōō-dĕ-nēb′)	Mor.	32.12 N	3.7 W
112	Bou Dia, C.	(bōō dē′ä)	Tun.	35.15 N	11.10 E
112	Boufarik	(bōō-fä-rēk′)	Alg.	36.35 N	2.55 E
151	Bougainville Trough	(bōō-găN-vēl′)	N. Gui. Ter.	7.0 S	151.0 E
132	Bougie	(bōō-zhē′)	Alg.	36.38 N	5.0 E
132	Bougouni	(bōō-gōō-nē′)	Fr. W. Afr.	11.22 N	7.30 W
125	Bouira	(boo-ē′rä)	Alg.	36.22 N	3.54 E
158	Boulder	(bōl′dĕr)	Austl.	30.47 S	121.30 E
78	Boulder		Colo.	40.2 N	105.18 W
74	Boulder City		Nev.	36.1 N	114.53 W
65	Boulder Cr.		Colo. (Denver In.)	40.8 N	104.58 W
72	Boulder Cr.		Ida.	42.50 N	116.50 W
74	Boulder Dam		Ariz.	36.4 N	114.45 W
73	Boulder Pk.		Ida.	43.51 N	114.32 W
73	Boulder R.		Mont.	46.10 N	112.0 W
132	Boulé R.	(bōō-lā′)	Fr. W. Afr.	11.30 N	7.20 W
123	Boullay-les-Troux	(bōō-lĕ′-lā trōō′)	Fr. (In.)	48.41 N	2.3 E
122	Boulogne	(bōō-lōn′y′)	Fr.	50.45 N	1.40 E
122	Boulogne-Billancourt	(bōō-lōn′y′-bē-yăN-kōōr′)	Fr.	48.50 N	2.20 E
132	Bouna	(bōō-nä′)	Fr. W. Afr.	9.18 N	2.57 W
65	Boundary B.	(boun′dä-rĭ bä)	Can. (Vancouver In.)	49.2 N	122.58 W
74	Boundary Pk.		Nev.	37.51 N	118.21 W
63	Bound Brook	(bound brōōk)	N.J. (New York In.)	40.34 N	74.32 W
73	Bountiful	(boun′tĭ-fōōl)	Utah	40.54 N	111.54 W
132	Bourem	(bōō-rĕm′)	Fr. W. Afr.	16.51 N	0.15 W
122	Bourg	(bōōr)	Fr.	46.15 N	5.15 E
122	Bourg-de-Péage	(bōōr-dē-pā-äzh′)	Fr.	45.0 N	5.5 E
122	Bourges	(bōōrzh)	Fr.	47.5 N	2.25 E
123	Bourgival	(bōōr-zhē-vál′)	Fr. (In.)	48.52 N	2.7 E
123	Bourg-la-Reine	(bōōr-lä-rĕn′)	Fr. (In.)	48.46 N	2.19 E
122	Bourgoin	(bōōr-gwăN′)	Fr.	45.35 N	5.20 E
122	Bourg-St. Andéol	(bōōr′-săN tăN-dā-ôl′)	Fr.	44.25 N	4.39 E
159	Bourke	(bûrk)	Austl.	30.14 S	145.59 E
116	Bourne	(bôrn)	Gt. Brit.	52.46 N	0.21 W
114	Bournemouth	(bôrn′mŭth)	Gt. Brit.	50.44 N	1.55 W
132	Bou-Saada	(bōō-sä′dä)	Alg.	35.12 N	4.7 E
133	Bousso	(bōō-sō′)	Fr. Eq. Afr.	10.30 N	16.42 E
132	Boutilimit	(bōō-tē-lē-mē′)	Fr. W. Afr.	17.30 N	14.52 W
47	Bouvetöen (Bouvet I.)	(bōō-vĕt′ŭ′ĕn) (bōō-vā′)	Atl. O.	54.26 S	3.24 E
126	Bovino	(bō-vē′nō)	It.	41.15 N	15.21 E
88	Bow R.	(bō)	Can.	51.15 N	114.0 W
116	Bow, R.		Gt. Brit.	52.12 N	2.5 W
76	Bowbells	(bō′bĕls)	N. D.	48.47 N	102.1 W
76	Bowdle	(bōd″l)	S. D.	45.28 N	99.37 W
159	Bowen	(bō′ĕn)	Austl.	20.0 S	148.8 E
65	Bowen I.		Can. (Vancouver In.)	49.22 N	123.23 W
134	Bowesdorp	(bōz′dôrp)	U. S. Afr.	30.9 S	17.55 E
78	Bowie	(bōō′ĭ) (bō′ĭ)	Tex.	33.33 N	97.50 W
82	Bowling Green	(bō′lĭng grēn)	Ky.	37.0 N	86.27 W
79	Bowling Green		Mo.	39.19 N	91.12 W
84	Bowling Green		Ohio	41.25 N	83.39 W

Page	Name	Pronunciation	Region	Lat. °′	Long. °′
76	Bowman	(bō′măn)	N. D.	46.11 N	103.23 W
85	Bowmanville	(bō′măn-vĭl)	Can.	43.52 N	78.40 W
65	Boxelder Cr.	(bŏks′ĕl-dĕr)	Colo. (Denver In.)	40.10 N	104.37 W
73	Boxelder Cr		Mont.	47.20 N	108.43 W
73	Boxelder Cr		Mont.	45.30 N	104.36 W
76	Boyer R.	(boi′ĕr)	Ia.	41.45 N	95.40 W
114	Boyle	(boil)	Ire.	53.55 N	8.20 W
84	Boyne City	(boin)	Mich.	45.13 N	85.1 W
160	Boyne, R		Austl. (In.)	26.25 S	151.20 E
114	Boyne, R		Ire.	53.40 N	6.40 W
127	Bozcaada (I.)	(bŏz-cä′dä)	Tur.	39.47 N	26.2 E
127	Bozcaada (Tenedos)	(tĕ′nĕ-dŏs)	Tur.	39.48 N	26.4 E
73	Bozeman	(bŏz′măn)	Mont.	45.41 N	111.1 W
	Bozen, see Bolzano, It.				
126	Bra	(brä)	It.	44.41 N	7.52 E
126	Brač (I.)	brȧch)	Yugo.	43.18 N	16.40 E
126	Bracciano, L. of	(brä-chä′nō)	It.	42.7 N	12.15 E
85	Bracebridge	(brās′brĭj)	Can.	45.3 N	79.19 W
62	Braceville	(brās′vĭl)	Ill. (Chicago In.)	41.13 N	88.12 W
118	Bräcke	(brĕk′kĕ)	Swe.	62.44 N	15.26 E
62	Brackenridge	(brăk′kĕn-rĭj)	Pa. (Pittsburgh In.)	40.37 N	80.44 W
80	Brackettville	(brăk′ĕt-vĭl)	Tex.	29.18 N	100.25 W
101	Braço Menor, (R.)	(brä′sō mä-nôr′)	Braz.	12.0 S	50.2 W
126	Bradano R.	(brä-dä′nō)	It.	40.40 N	16.20 E
85	Braddock	(brăd′ŭk)	Pa.	40.26 N	79.52 W
83	Bradenton	(brā′dĕn-tŭn)	Fla. (In.)	27.28 N	82.35 W
114	Bradford	(brăd′fĕrd)	Gt. Brit.	53.48 N	1.35 W
84	Bradford		Ohio	40.10 N	84.28 W
85	Bradford		Pa.	41.58 N	78.41 W
84	Bradley	(brăd′lĭ)	Ill.	41.10 N	87.52 W
80	Brady	(brā′dĭ)	Tex.	31.8 N	99.21 W
124	Braga	(brä′gä)	Port.	41.32 N	8.26 W
102	Bragado	(brä-gä′dō)	Arg.	35.18 S	60.30 W
101	Bragança	(brä-gän′sä)	Braz.	23.0 S	46.32 W
101	Bragança		Braz.	2.1 S	46.58 W
124	Bragança		Port.	41.47 N	6.48 W
64	Bragg Creek		Can. (Calgary In.)	50.56 N	114.35 W
142	Brahmaputra (Tsang Po) R.	(brä′mȧ-pōō′trȧ) tsäng′-pō′)	Chn.-India	29.30 N	95.0 E
62	Braidwood	(brād′wŏŏd)	Ill. (Chicago In.)	41.16 N	88.13 W
127	Brăila	(brĕ′ē-lä)	Rom.	45.15 N	27.59 E
77	Brainerd	(brān′ĕrd)	Minn.	46.22 N	94.9 W
87	Braintree	(brān′trē)	Mass. (In.)	42.13 N	71.0 W
117	Bramfeld	(brăm′fĕlt)	Ger. (Hamburg In.)	53.37 N	10.5 E
117	Bramhall	(brăm′hôl)	Gt. Brit. (Liverpool In.)	53.22 N	2.9 W
85	Brampton	(brăm′p′tŭn)	Can.	43.40 N	79.45 W
83	Branchville		S. C.	33.16 N	80.49 W
101	Branco, R.	(brăn′kō)	Braz.	0.0	61.45 W
120	Brandenburg	(brän′dĕn-bŏŏrgh)	Ger.	52.24 N	12.33 E
120	Brandenburg (Reg.)		Ger.	52.12 N	13.55 E
88	Brandon	(brăn′dŭn)	Can.	49.50 N	99.59 W
86	Brandon		Vt.	43.47 N	73.5 W
114	Brandon Hill		Ire.	52.15 N	10.10 W
85	Branford	(brăn′fĕrd)	Conn.	41.16 N	72.50 W
95	Brangmans Bluff	(brăng′mȧnz blŭf)	Nic.	14.5 N	83.20 W
121	Braniewo	(brä-nyĕ′vō)	Pol.	54.23 N	19.51 E
121	Bránsk	(brän″sk)	Pol.	52.44 N	22.53 E
85	Brantford	(brănt′fĕrd)	Can.	43.10 N	80.12 W
87	Bras d' Or L.	(brä-dôr′)	Can.	45.53 N	60.58 W
	Braşov, see Stalin, Rom.				
132	Brass	(brăs)	Nig.	4.26 N	6.27 E
117	Brasschaet	(brās′kät)	Bel. (Anvers In.)	51.18 N	4.29 E
126	Bratello P.	(brä-tel′lō)	It.	44.25 N	10.0 E
62	Bratenahl	(brā′tĕn-ôl)	Ohio (Cleveland In.)	41.34 N	81.35 W
121	Bratislava	(brä′tĭs-lä-vä)	Czech.	48.8 N	17.7 E
138	Bratsk	(brätsk)	Sov. Un.	56.10 N	101.59 E
129	Bratslav	(brät′slȧf)	Sov. Un.	48.49 N	28.55 E
86	Brattleboro	(brăt′′l-bŭr-ō)	Vt.	42.50 N	72.35 W
120	Braunau	(brou′nou)	Aus.	48.15 N	13.2 E
120	Braunsberg, see Braniewo, Pol.				
120	Braunschweig (Reg.)	(broun′shvīgh)	Ger.	52.10 N	10.10 E
120	Braunschweig (Brunswick)	(brŭnz′wĭk)	Ger.	52.16 N	10.31 E
135	Brava	(brä′vä)	Som.	1.10 N	44.2 E
74	Brawley	(brô′lĭ)	Calif.	32.59 N	115.31 W
114	Bray	(brā)	Ire.	53.10 N	6.5 W
160	Braybrook	(brā′brŏŏk)	Austl. (Melbourne In.)	37.47 S	144.52 E
79	Braymer	(brā′mĕr)	Mo.	39.34 N	93.47 W
81	Brays Bayou	(brās′ bĭ′yōō)	Texas (In.)	29.42 N	95.28 W
84	Brazil	(brȧ-zĭl′)	Ind.	39.32 N	87.7 W
100	Brazil		S. A.	9.0 S	53.0 W
81	Brazos R.	(brä′zōs)	Tex.	30.50 N	96.40 W
80	Brazos R., Clear Fork of		Tex.	33.0 N	99.15 W
78	Brazos R., Double Mt. Fork of		Tex.	33.8 N	101.0 W
78	Brazos R., Salt Fork of		Tex.	33.34 N	99.30 W
134	Brazzaville	(brȧ-zȧ-vĕl′)	Fr. Eq. Afr.	4.10 S	15.18 E
127	Brčko	(bĕrch′kô)	Yugo.	44.53 N	18.46 E
121	Brda R.	(bĕr-dä′)	Pol.	53.30 N	17.53 E
61	Brea	(brē′ȧ)	Calif. (Los Angeles In.)	33.55 N	117.54 W
114	Brechin	(brē′kĭn)	Gt. Brit.	56.45 N	2.40 W
117	Brecht	(brĕkt)	Bel. (Anvers In.)	51.21 N	4.38 E
76	Breckenridge	(brĕk′ĕn-rĭj)	Minn.	46.17 N	96.34 E
80	Breckenridge		Tex.	32.45 N	98.54 W
99	Brecknock Pen.	(brĕk′nŏk)	Chl. (Magallanes In.)	54.30 S	71.20 W
120	Brclav	(brzhĕl′lȧf)	Czech.	48.47 N	16.53 E
114	Brecon Beacons	(brĕk′ŭn bē′kŭns)	Gt. Brit.	51.50 N	3.20 W
120	Breda	(brā-dä′)	Neth.	51.36 N	4.49 E
134	Bredasdorp	(brā′das-dôrp)	U. S. Afr.	34.32 S	20.2 E
65	Breed	(brēd)	Colo. (Colo. Spgs. In.)	38.57 N	104.49 W
120	Bregenz	(brā′gĕnts)	Aus.	47.31 N	9.46 E
127	Bregovo	(brĕ-gō′vō)	Bul.	44.8 N	22.40 E
108	Breidi Fd.	(brā′dĭ)	Ice.	65.10 N	23.0 W
123	Breil	(brĕ′y′)	Fr.	43.59 N	7.30 E
101	Brejo	(brȧ′zhōō)	Braz.	3.37 S	42.48 W
118	Bremanger I.	(brĕ′mäŋ-gĕr)	Nor.	61.50 N	5.5 E
120	Bremen	(brā-mĕn)	Ger.	53.5 N	8.49 E
84	Bremen	(brē′mĕn)	Ind.	41.27 N	86.8 W
120	Bremerhaven	(brām-ĕr-hä′fĕn)	Ger.	53.34 N	8.34 E
72	Bremerton	(brĕm′ĕr-tŭn)	Wash.	47.33 N	122.40 W
81	Bremond	(brĕm′ŭnd)	Tex.	31.10 N	96.40 W
81	Brenham	(brĕn′ăm)	Tex.	30.10 N	96.23 W
120	Brenner Pass	(brĕn′ĕr)	Aus.-It.	47.0 N	11.30 E
117	Brentford	(brent′fĕrd)	Gt. Brit. (London In.)	51.29 N	0.19 W
67	Brentwood	(brĕnt′wŏŏd)	Calif. (In.)	37.56 N	121.43 W
117	Brentwood		Gt. Brit. (London In.)	51.38 N	0.18 E
85	Brentwood		Md.	8.57 N	6.58 W
126	Brescia	(brā′shä)	It.	45.32 N	10.13 E
	Breslau, see Wroclaw, Pol.				
126	Bressanone	(brĕs-sä-nō′nä)	It.	46.44 N	11.37 E
122	Bressuire	(brĕ-swĕr′)	Fr.	46.50 N	0.30 W
122	Brest	(brĕst)	Fr.	48.25 N	4.30 W
121	Brest	(brĕst)	Sov. Un.	52.5 N	23.43 E
63	Breton I.	(brĕt′ŭn)	La. (New Orleans In.)	29.29 N	80.10 W
81	Breton Sd		La.	29.30 N	89.20 W
156	Brett C.	(brĕt)	N. Z.	35.10 S	174.20 E
83	Brevard	(brē-värd′)	N. C.	35.15 N	82.43 W
101	Breves	(brā′vĕzh)	Braz.	1.45 S	50.15 W
118	Brevik	(brĕ′vĕk)	Nor.	59.4 N	9.41 E
159	Brewarrina	(brōō-ĕr-rĕ′nȧ)	Austl.	30.0 S	146.48 E
86	Brewer	(brōō′ĕr)	Me.	44.45 N	68.45 W
95	Brewster, Cerro (Mt.)	(brōō′stĕr)	Pan.	9.20 N	79.15 W
82	Brewton	(brōō′tŭn)	Ala.	31.6 N	87.4 W
126	Brezice	(brĕ′zhē-tsē)	Yugo.	45.54 N	15.36 E
127	Breznik	(brĕz′nĕk)	Bul.	42.44 N	22.54 E
121	Brezno	(brȧz′nô)	Czech.	48.49 N	19.39 E
123	Briançon	(brē-äN-sôN′)	Fr.	44.55 N	6.40 E
122	Briare	(brē-är′)	Fr.	47.40 N	2.48 E
160	Bribie (I.)	(brĭ′bē)	Austl. (In.)	26.55 S	153.7 E
67	Bridal Veil	(brīd′ăl vāl)	Ore. (Portland In.)	45.33 N	122.10 W
96	Bridge Pt.	(brĭj)	Ba. Is.	25.33 N	76.43 W
82	Bridgeport	(brĭj′pôrt)	Ala.	34.56 N	85.42 W
85	Bridgeport		Conn.	41.12 N	73.12 W
84	Bridgeport		Ill.	38.41 N	87.47 W
76	Bridgeport		Neb.	41.40 N	103.7 W
84	Bridgeport		Ohio	40.4 N	80.46 W
85	Bridgeport		Pa.	40.7 N	75.22 W
79	Bridgeport		Tex.	33.13 N	97.45 W
63	Bridgeton	(brĭj′tŭn)	Ala. (Birmingham In.)	33.28 N	86.38 W
85	Bridgeton		N. J.	39.27 N	75.17 W
91	Bridgetown	(brĭj′toun)	Barb.	13.14 N	59.38 W
86	Bridgetown	(brĭj′tŭn)	Can.	44.52 N	65.19 W
62	Bridgeville	(brĭj′vĭl)	Pa. (Pittsburgh In.)	40.21 N	80.7 W
160	Bridgewater	(brĭj′wô-tĕr)	Austl. (Tas. In.)	42.45 S	147.13 E
86	Bridgewater		Can.	44.22 N	64.31 W
114	Bridgewater		Gt. Brit.	51.10 N	3.0 W
116	Bridgnorth	(brĭj′nôrth)	Gt. Brit.	52.32 N	2.25 W
86	Bridgton	(brĭj′tŭn)	Me.	44.3 N	70.45 W
114	Bridlington	(brĭd′lĭng-tŭn)	Gt. Brit.	54.5 N	0.15 W
116	Bridlington B		Gt. Brit.	54.3 N	0.9 W
160	Bridport	(brĭd′pōrt)	Austl. (Tas. In.)	41.1 S	147.24 E
83	Brier Cr.	(brī′ĕr)	Ga.	33.7 N	82.0 W
82	Brierfield	(brī′ĕr-fĕld)	Ala.	33.2 N	86.55 W
116	Brierfield		Gt. Brit.	53.49 N	2.14 W
86	Brier I.	(brī′ĕr)	Can.	44.15 N	66.25 W
116	Brierley Hill	(brī′ĕr-lē hĭl)	Gt. Brit.	52.29 N	2.7 W
123	Briey	(brē-ĕ′)	Fr.	49.15 N	5.55 E
120	Brig	(brēg)	Switz.	46.18 N	7.59 E
116	Brigg	(brĭg)	Gt. Brit.	53.33 N	0.29 W
73	Brigham	(brĭg′ăm)	Utah	41.31 N	112.1 W
116	Brighouse	(brĭg′hous)	Gt. Brit.	53.42 N	1.47 W
63	Brighton	(brīt′ŭn)	Ala. (Birmingham In.)	33.25 N	86.58 W
160	Brighton		Austl.	37.56 S	144.59 E
160	Brighton	(brī′tŭn)	Austl. (Tas. In.)	42.41 S	147.17 E
78	Brighton		Colo.	39.57 N	104.49 W
114	Brighton		Gt. Brit.	50.50 N	0.10 W
77	Brighton		Ia.	41.11 N	91.49 W
157	Brighton		N. Z.	42.5 S	171.30 E
123	Brignoles	(brēn-yôl′)	Fr.	43.25 N	6.5 E
87	Brigus	(brĭg′ŭs)	Can.	47.30 N	53.14 W
124	Brihuega	(brē-wä′gä)	Sp.	40.47 N	2.52 W
127	Brindisi	(brēn′dē-zē)	It.	40.38 N	18.0 E
126	Brinje	(brēn′yĕ)	Yugo.	45.1 N	15.7 E
79	Brinkley	(brĭŋk′lĭ)	Ark.	34.54 N	91.11 W
67	Brinnon	(brĭn′ŭn)	Wash. (Seattle In.)	47.41 N	122.54 W
87	Brion I.	(brē-ôN′)	Can.	47.47 N	61.30 W
122	Brioude	(brē-ōōd′)	Fr.	45.18 N	3.21 E
159	Brisbane	(brĭz′bȧn)	Austl.	27.29 S	153.8 E
160	Brisbane R		Austl. (In.)	27.0 S	152.23 E
85	Bristol	(brĭs′tŭl)	Conn.	41.40 N	72.58 W
114	Bristol		Gt. Brit.	51.25 N	2.40 W
85	Bristol		Pa.	40.7 N	74.52 W
85	Bristol		R. I.	41.38 N	71.18 W
83	Bristol		Tenn.	36.35 N	82.10 W
86	Bristol		Vt.	44.10 N	73.5 W
83	Bristol		Va.	36.36 N	82.10 W
62	Bristol		Wis. (Chicago In.)	42.33 N	88.3 W
68	Bristol B		Alsk.	58.20 N	158.0 W
114	Bristol Chan		Gt. Brit.	51.20 N	4.0 W
79	Bristow	(brĭs′tō)	Okla.	35.50 N	96.25 W
88	British Columbia (Prov.)		Can.	56.50 N	125.0 W
101	British Guiana	(gē-ä′nȧ)	S. A.	5.0 N	59.0 W
94	British Honduras	(hŏn-dōō′rȧs)	Cen. Am. (In.)	17.10 N	88.40 W
135	British Somaliland	(sō-mä′lē-lănd)	Afr. (In.)	9.30 N	46.0 E
134	Britstown	(brĭts′toun)	U. S. Afr.	30.35 S	23.32 E
77	Britt	(brĭt)	Ia.	43.5 N	93.47 W
122	Brittany, Hills of	(brĭt′ȧ-nĭ)	Fr.	48.25 N	3.10 W
79	Britton	(brĭt′ŭn)	Okla.	35.34 N	97.33 W
76	Britton		S. D.	45.48 N	97.44 W
117	Britz	(brĕts)	Ger. (Berlin In.)	52.27 N	13.27 E
122	Brive	(brēv)	Fr.	45.9 N	1.31 E
124	Briviesca	(brē-vyäs′kȧ)	Sp.	42.33 N	3.20 W
120	Brno	(Brünn)	(b′r′nô) Czech.	49.13 N	16.35 E
96	Broa B.	(brō′ȧ-bā)	Cuba	22.32 N	81.55 W
159	Broad B.	(brôd)	Austl.	22.15 S	149.45 E
160	Broadmeadows	(brôd′mĕd-ōz)	Austl. (Melbourne In.)	37.40 S	144.56 E
65	Broadmoor	(brôd′mŏŏr)	Colo. (Colo. Sprs. In.)	38.48 N	104.51 W
82	Broad R.	(brôd)	Ga.	34.4 N	83.0 W
83	Broad R		S. C.	34.34 N	81.26 W
116	Brock R.	(brŏk)	Gt. Brit.	53.53 N	2.42 W
85	Brockport	(brŏk′pōrt)	N. Y.	43.13 N	77.57 W
86	Brockton	(brŏk′tŭn)	Mass.	42.5 N	71.0 W
67	Brockville	(brŏk′vĭl)	Can.	44.29 N	76.0 W
127	Brod	(brōt)	Yugo.	45.9 N	18.1 E
121	Brodnica	(brôd′nĭt-sȧ)	Pol.	53.16 N	19.26 E
121	Brody	(brô′dĭ)	Sov. Un.	50.4 N	25.11 E
117	Broechem	(brû′kĕm)	Bel. (Anvers In.)	51.11 N	4.36 E
79	Broken Arrow		Okla.	36.3 N	95.46 W
76	Broken Bow		Neb.	41.24 N	99.38 W
79	Broken Bow		Okla.	34.1 N	94.44 W
134	Broken Hill		N. Rh.	14.25 S	28.27 E
159	Broken Hill		Austl.	31.58 S	141.37 E
159	Broken Hill Plat		Austl.	30.45 S	142.30 E
159	Broken Hill (Willyama)	(brōk′ĕn hĭl) (wĭl′yăm-ȧ)	Austl.	31.57 S	141.28 E
117	Bromley	(brŭm′lĭ)	Gt. Brit. (London In.)	51.24 N	0.1 E
86	Bromptonville	(brŭmp′tŭn-vĭl)	Can.	45.38 N	71.59 W
116	Bromsgrove	(brŏmz′grōv)	Gt. Brit.	52.20 N	2.3 W
114	Bromwich, W.	(brŭm′ĭch)	Gt. Brit.	52.30 N	2.0 W
116	Bromyard	(brŏm′yĕrd)	Gt. Brit.	52.11 N	2.30 W
118	Brönderslev	(brŭn′dĕr-slĕv)	Den.	57.17 N	9.57 E
128	Bronnitsy	(brô-nyĭ′tsĭ)	Sov. Un.	55.25 N	38.14 E
84	Bronson	(brŏn′sŭn)	Mich.	41.55 N	85.14 W
88	Bronx R.	(brŏnks)	N. Y. (New York In.)	40.53 N	73.52 W
153	Brookes Pt.	(brŏŏks)	Phil.	8.47 N	117.50 E
62	Brookfield	(brŏŏk′fĕld)	Ill. (Chicago In.)	41.49 N	87.51 W
79	Brookfield		Mo.	39.47 N	93.3 W
67	Brookfield		Wash. (Portland In.)	46.15 N	123.34 W
82	Brookhaven	(brŏŏk′hāv′n)	Miss.	31.35 N	90.28 W
76	Brookings	(brŏŏk′ĭngs)	S. D.	44.18 N	96.47 W
64	Brooklands	(brŏŏk′lăndz)	Can. (Winnipeg In.)	49.55 N	97.12 W
87	Brookline	(brŏŏk′lĭn)	Mass. (In.)	42.19 N	71.6 W
88	Brooklyn	(brŏŏk′lĭn)	N. Y. (In.)	40.40 N	73.58 W
156	Brooklyn		N. Z. (In.)	36.58 S	174.37 E
62	Brooklyn		Ohio (Cleveland In.)	41.26 N	81.44 W
61	Brooklyn Center		Minn. (Minneapolis In.)	45.5 N	93.21 W
62	Brook Park		Ohio (Cleveland In.)	41.24 N	81.50 W
69	Brooks Ra.	(brŏŏks)	Alsk.	68.20 N	150.0 W
83	Brooksville	(brŏŏks′vĭl)	Fla. (In.)	28.32 N	82.28 W
84	Brookville	(brŏŏk′vĭl)	Ind.	39.25 N	85.0 W
85	Brookville		Pa.	41.10 N	79.3 W
82	Brookwood	(brŏŏk′wŏŏd)	Ala.	33.17 N	87.20 W
160	Brooloo	(brōō′lōō)	Austl. (In.)	26.28 S	152.39 E
114	Broom, L.	(brŏŏm)	Gt. Brit.	57.28 N	5.30 W
158	Broome	(brōōm)	Austl.	17.57 S	122.5 E
65	Broomfield	(brōōm′fĕld)	Colo. (Denver In.)	39.55 N	105.5 W
96	Brothers (Is.)		Ba. Is.	26.3 N	79.2 W
120	Broumov	(brōō′môf)	Czech.	50.31 N	16.10 E
137	Brower Str.	(brou′ĕr)	Indon.	1.30 N	102.0 E
97	Brown Bank		Ba. Is.	21.30 N	74.32 W
78	Brownfield	(broun′fĕld)	Tex.	33.11 N	102.15 W
116	Brownhills	(broun′hĭlz)	Gt. Brit.	52.38 N	1.55 W
73	Browning	(broun′ĭng)	Mont.	48.33 N	113.1 W
157	Brownings Pass		N. Z.	42.57 S	171.22 E
62	Brownsboro	(brounz′bô-rō)	Ky. (Louisville In.)	38.21 N	85.30 W
64	Brownsburg	(brouns′bûrg)	Can. (Montreal In.)	45.40 N	74.24 W
62	Brownsburg		Ind. (Indianapolis In.)	39.51 N	86.23 W
84	Brownstown	(brounz′toun)	Ind.	38.51 N	86.2 W
82	Brownsville	(brounz′vĭl)	Tenn.	35.36 N	89.16 W
81	Brownsville		Tex.	25.55 N	97.30 W
86	Brownville	(broun′vĭl)	Me.	45.19 N	69.2 W
80	Brownwood	(broun′wŏŏd)	Tex.	31.43 N	98.59 W
80	Brownwood L		Tex.	31.55 N	99.5 W
124	Brozas	(brō′thäs)	Sp.	39.37 N	6.47 W

ng-sing; ŋ-baŋk; N-nasalized n; nŏd; cŏmmit; ōld; ôbey; ôrder; fōōd; fŏŏt; ou-out; s-soft; sh-dish; th-thin; pūre; ûnite; ûrn; stŭd; circŭs; ü-as "y" in study; '-indeterminate vowel.

Page	Name	Pronunciation	Region	Lat. °′	Long. °′
158	Bruce, Mt.	(brōōs)	Austl.	22.40 S	118.5 E
82	Bruceton	(brōōs′tŭn)	Tenn.	36.4 N	88.17 W
125	Bruch	(brōōch)	Sp. (In.)	41.35 N	1.48 E
120	Bruchsal	(brōōĸ′zäl)	Ger.	49.8 N	8.42 E
120	Bruck	(brōōk)	Aus.	47.25 N	15.15 E
120	Bruck		Aus.	48.2 N	16.44 E
64	Bruederheim	(brōō′dĕr-hĭm)	Can. (Edmonton In.)	53.48 N	112.57 W
115	Bruges	(brūzh; brōōzh)	Bel.	51.12 N	3.12 E
123	Brumath	(brü-māt′)	Fr.	48.45 N	7.41 E
72	Bruneau R.	(brōō-nō′)	Ida.	42.45 N	115.42 W
150	Brunei	(brōō-nī′)	Bru.	5.0 N	115.0 E
150	Brunei		Borneo	4.30 N	114.30 E
125	Brunete	(brōō-nā′tä)	Sp. (In.)	40.24 N	4.0 W
158	Brunette Downs	(brōō-nĕt′ dounz′)	Austl.	18.45 S	136.0 E
87	Brunette I.		Can.	47.18 N	55.55 W
160	Bruni I.	(brōō′nē)	Austl. (Tas. In.)	43.25 S	147.18 E
	Brünn, see Brno, Czech.				
117	Brunn am Gebirge	(brōōn′ äm gĕ-bĭr′gĕ)	Aus. (Wien In.)	48.7 N	16.17 E
157	Brunner	(brŭn′ĕr)	N. Z.	42.27 S	171.22 E
157	Brunner L.		N. Z.	42.38 S	171.28 E
123	Brunoy	(brü-nwä′)	Fr. (In.)	48.42 N	2.30 E
	Brunswick, see Braunschweig, Ger.				
83	Brunswick	(brŭnz′wĭk)	Ga.	31.8 N	81.29 W
86	Brunswick		Me.	43.55 N	69.59 W
85	Brunswick		Md.	39.18 N	77.38 W
79	Brunswick		Mo.	39.25 N	93.7 W
62	Brunswick		Ohio (Cleveland In.)	41.14 N	81.50 W
65	Brunswick, Mt.		Can. (Vancouver In.)	49.29 N	123.12 W
99	Brunswick Pen.		Chl. (Magallanes In.)	53.30 S	71.30 W
78	Brush	(brŭsh)	Colo.	40.14 N	103.38 W
67	Brush Prairie		Wash. (Portland In.)	45.44 N	122.32 W
	Brussels, see Bruxelles, Bel.				
115	Bruxelles (Brussels)	(brü-sĕl′; brŭs′ĕls)	Bel.	50.52 N	4.22 E
84	Bryan	(brī′ăn)	Ohio	41.28 N	84.29 W
81	Bryan		Tex.	30.40 N	96.22 W
128	Bryansk	(b′r-yänsk′)	Sov. Un.	53.12 N	34.21 E
128	Bryansk (Dist.)		Sov. Un.	52.45 N	33.50 E
76	Bryant	(brī′ănt)	S. D.	44.36 N	97.26 W
75	Bryce Canyon Natl. Park	(brīs)	Utah	37.38 N	112.10 W
63	Bryn Mawr	(brĭn mär′)	Pa. (Philadelphia In.)	40.2 N	75.19 W
82	Bryson City	(brīs′ăn)	N. C.	35.26 N	83.27 W
129	Bryukhovetskaya	(b′ryŭk′ô-vyĕt-skä′yä)	Sov. Un.	45.48 N	38.58 E
121	Brzeg	(bzhĕg)	Pol.	50.52 N	17.29 E
121	Brzeziny	(bzhĕ-zhē′nĭ)	Pol.	51.48 N	19.47 E
153	Buayan	(bōō-ä′yän)	Phil.	6.3 N	125.15 E
132	Buba	(bōō′bä)	Port. Gui.	11.42 N	14.58 W
153	Bubuan I.	(bōō-bwän′)	Phil.	5.24 N	120.35 E
135	Bububu	(bōō-bōō-bōō′)	Zan.	6.5 S	39.16 E
100	Bucaramanga	(bōō-kä′rä-mäŋ′gä)	Col.	7.0 N	73.28 W
153	Bucas Grande I.	(bōō′kȧs grän′dĕ)	Phil.	9.40 N	125.58 E
152	Bucay	(bōō-kī′)	Phil.	17.32 N	120.42 E
158	Buccaneer Arch.	(bŭk-ȧ-nēr′)	Austl.	16.15 S	123.15 E
121	Buchach	(bōō′chách)	Sov. Un.	49.3 N	25.24 E
132	Buchanan	(bū-kăn′ăn)	Lib.	6.0 N	10.6 W
84	Buchanan	(bū-kăn′ăn)	Mich.	41.49 N	86.25 W
159	Buchanan, L.		Austl.	21.30 S	145.50 E
80	Buchanan Reservoir		Tex.	30.45 N	98.25 W
127	Bucharest (București)	(bōō-kȧ-rĕst′) (bōō-kōō-rĕsh′tĭ)	Rom.	44.25 N	26.7 E
85	Buckhannon	(bŭk-hăn′ŭn)	W. Va.	39.0 N	80.14 W
114	Buckhaven	(bŭk-hā′v′n)	Gt. Brit.	56.10 N	3.0 W
65	Buckhorn Cr.	(bŭk′hôrn)	Colo. (Denver In.)	40.30 N	105.14 W
117	Buckhurst Hill	(bŭk′hûrst)	Gt. Brit. (London In.)	51.38 N	0.2 E
114	Buckie	(bŭk′ĭ)	Gt. Brit.	57.40 N	3.0 W
116	Buckingham Co.	(bŭk′ĭng-ăm)	Gt. Brit.	52.7 N	0.45 W
159	Buckland Tableland	(buk′lănd)	Austl.	24.45 S	147.40 E
117	Buckow	(bōōk′ou)	Ger. (Berlin In.)	52.25 N	13.26 E
86	Bucksport	(bŭks′pôrt)	Me.	44.36 N	68.46 W
121	Bucovina (Reg.)	(bōō-kô-vē′nä)	Sov. Un.	48.7 N	25.35 E
86	Buctouche	(bŭk-tōōsh′)	Can.	46.29 N	64.42 W
127	București (Bucharest)	(bōō-kōō-rĕsh′tĭ) (bōō-kȧ-rĕst′)	Rom.	44.25 N	26.7 E
84	Bucyrus	(bū-sī′rŭs)	Ohio	40.50 N	82.48 W
121	Budapest	(bōō′dȧ-pĕsht′)	Hung.	47.30 N	19.5 E
129	Budenovsk	(bōō′dĕ-nôfsk)	Sov. Un.	50.38 N	38.22 E
	Budweis, see České Budějovice, Czech.				
132	Buea	(bōō-ā′ä)	Nig.	4.12 N	9.15 E
61	Buena Park	(bwā′nȧ pärk)	Calif. (Los Angeles In.)	33.53 N	118.0 W
100	Buenaventura	(bwä′nä-vĕr.-tōō′-rä)	Col.	3.58 N	77.5 W
78	Buena Vista	(bū′nȧ vĭs′tȧ)	Colo.	38.51 N	106.9 W
82	Buena Vista		Ga.	32.16 N	84.31 W
85	Buena Vista		Va.	37.44 N	79.21 W
96	Buenavista B.	(bwä′nä-vēs′tä)	Cuba	22.25 N	79.0 W
74	Buena Vista L. Reservoir,	(bū′nȧ vĭs′tȧ)	Calif.	35.12 N	119.18 W
102	Buenos Aires	(bwā′nōs ī′rās)	Arg.	34.35 S	58.22 W
99	Buenos Aires		Arg. (In.)		
102	Buenos Aires (State)		Arg.	36.30 S	60.0 W
102	Buenos Aires, L.		Chl.-Arg.	46.32 S	72.0 W
93	Buey, Pt.	(bōō-ā′)	Mex.	18.36 N	92.42 W
77	Buffalo	(buf′ȧ-lō)	Minn.	45.10 N	93.50 W
85	Buffalo		N. Y.	42.55 N	78.55 W
62	Buffalo		N. Y. (In.)		
73	Buffalo		Wyo.	44.21 N	106.41 W
81	Buffalo Bayou	(bŭf′ȧ-lō bī′ōō)	Tex. (In.)	29.45 N	95.17 W
77	Buffalo Cr.		Minn.	44.46 N	94.3 W
88	Buffalo L.		Can.	56.0 N	109.0 W
79	Buffalo R.		Ark.	35.57 N	92.50 W
76	Buffalo R.		Minn.	46.52 N	96 20 W
82	Buffalo R.		Tenn.	35.35 N	87.50 W
82	Buford	(bū′fĕrd)	Ga.	34.6 N	84.1 W
75	Buford Lake		N. M.	36.35 N	106.55 W
129	Bug R.	(bōōk)	Sov. Un.	48.10 N	30.0 E
153	Bugasong	(bōō-gȧ-sông′)	Phil.	11.2 N	122.4 E
126	Bugojno	(bōō-gô-ĭ-nô)	Yugo.	44.3 N	17.27 E
153	Bugsuk I.	(bōōg-sōōk′)	Phil.	8.15 N	117.18 E
152	Buguey	(bōō′gä′)	Phil.	18.16 N	121.51 E
152	Bugui Pt.	(bōō′gē)	Phil.	12.36 N	123.14 E
110	Bugulma	(bōō-gōōl′mä)	Sov. Un.	54.40 N	52.40 E
110	Buguruslan	(bōō-gōō-rōōs-län′)	Sov. Un.	53.33 N	52.28 E
152	Buhi	(bōō′ē)	Phil.	13.26 N	123.31 E
123	Buhl	(bül)	Fr.	47.45 N	7.11 E
72	Buhl	(bül)	Ida.	42.46 N	114.46 W
77	Buhl		Minn.	47.29 N	92.49 W
99	Buin	(bōō-ēn′)	Chl. (Valparaiso In.)	33.44 S	70.48 W
111	Buinaksk	(bōō′ē-nȧksk)	Sov. Un.	42.44 N	47.10 E
150	Buitenzorg	(bûē′tĕn-zôrgh)	Indon.	6.45 S	106.45 E
124	Bujalance	(bōō-hä-län′thä)	Sp.	37.53 N	4.22 W
101	Bujaru	(bōō-hȧ-rōō)	Braz. (In.)	1.59 S	39.59 W
140	Bujnurd	(bōōj-nōōrd′)	Iran	37.25 N	57.5 E
134	Bukama	(bōō-kä′mä)	Bel. Cong.	9.10 S	25.55 E
140	Bukhara	(bōō-kä′rä)	Sov. Un.	39.50 N	64.15 E
152	Bulacan	(bōō-lä-kän′)	Phil.	14.47 N	120.53 E
151	Bulacan (Prov.)	(bōō-lä-kän′)	Phil. (Manila In.)	14.54 N	121.0 E
151	Bulacan R.		Phil. (Manila In.)	14.47 N	120.48 E
153	Bulacaue Pt.	(bōō-lä-kou′ä)	Phil.	11.35 N	123.10 E
152	Bulalacao	(bōō-lä-lä′kä-ô)	Phil.	12.31 N	121.26 E
152	Bulan	(bōō′län)	Phil.	12.40 N	123.53 E
134	Bulawayo	(bōō-lä-wä′yō)	S. Rh.	20.13 S	28.38 E
127	Bulgaria	(bōōl-gä′rĭ-ä)	Eur.	43.0 N	25.0 E
153	Buliluyan, C.	(bōō-lĭ-lōō′yän)	Phil.	8.20 N	117.11 E
160	Bulla	(bōōl′ä)	Austl. (Melbourne In.)	37.39 S	144.49 E
124	Bullaque R.	(bōō-lä′kä)	Sp.	39.15 N	4.15 W
124	Bullas	(bōōl′yäs)	Sp.	38.5 N	1.40 W
75	Bulldog Cr.		Utah	37.40 N	110.50 W
157	Buller R.	(bōōl′ĕr)	N. Z.	41.50 S	172.10 E
96	Bull Head (Mt.)		Jam.	18.9 N	77.17 W
159	Bulloo R.	(bŭ-lōō′)	Austl.	27.30 S	144.0 E
156	Bulls		N. Z.	40.8 S	175.25 E
135	Bulo Burti	(bōō′lō bōōr′tĭ)	Som.	3.55 N	45.28 E
153	Buluan, L.	(bōō-lōō′än)	Phil.	6.40 N	124.48 E
139	Bulun	(bōō-lōōn′)	Sov. Un.	70.40 N	127.10 E
134	Bulungu	(bōō-lōōŋ′gōō)	Bel. Cong.	5.0 S	19.0 E
142	Bulun-Tokhoi	(bōō-lōōn′-tô-ĸoi′)	Chn.	46.55 N	87.17 E
152	Bulusan (Vol.)	(bōō-lōō′sän)	Phil.	12.46 N	124.4 E
133	Bumba	(bōōm′bä)	Bel. Cong.	2.12 N	22.31 E
151	Buna	(bōō′nä)	Pap. Ter.	8.45 S	148.25 E
153	Bunawan	(bōō-nä′wän)	Phil.	8.11 N	125.57 E
159	Bundaberg	(bŭn′dȧ-bûrg)	Austl.	24.45 S	152.10 E
113	Bu Ngem	(bōō 'n-gĕm)	Libya	30.30 N	15.30 E
149	Bungo Str.	(bōōŋ′gō)	Jap.	33.10 N	132.10 E
81	Bunkie	(bŭŋ′kĭ)	La.	30.58 N	92.10 W
160	Bunya Mts.	(bŭn′yȧ)	Austl. (In.)	26.50 S	151.30 E
139	Buor-Khaya B.	(bōō-ôr ĸä′yȧ)	Sov. Un.	71.25 N	131.0 E
139	Buor-Khaya C.		Sov. Un.	71.50 N	133.20 E
140	Buraida	(bōō-rī′dä)	Sau. Ar.	26.28 N	44.15 E
63	Buras	(bûr′ȧs)	La. (New Orleans In.)	29.21 N	89.33 W
135	Burau	(bōō-rä′ōō)	Br. Som.	9.37 N	45.37 E
61	Burbank	(bûr′băngk)	Calif. (Los Angeles In.)	34.11 N	118.19 W
159	Burdekin R.	(bûr′dē-kĭn)	Austl.	20.30 S	147.10 E
111	Burdur	(bōōr-dōōr′)	Tur.	37.45 N	30.18 E
141	Burdwan	(bōōrd-wän′)	India	23.15 N	87.58 E
139	Bureya	(bōō-rä′ȧ)	Sov. Un.	49.48 N	129.47 E
139	Bureya R.	(bōō-rä′yä)	Sov. Un.	50.45 N	131.0 E
135	Bur Gao (Porto Durnford)	(bûr gä′ô)	Som.	1.10 S	41.47 E
127	Burgas	(bōōr-gäs′)	Bul.	42.29 N	27.29 E
127	Burgas, G. of		Bul.	42.30 N	27.40 E
83	Burgaw	(bûr′gô)	N. C.	34.33 N	77.56 W
120	Burgdorf	(bōōrg′dôrf)	Switz.	47.3 N	7.37 E
160	Burgess	(bûr′jĕs)	Austl. (Tas. In.)	41.10 S	146.32 E
117	Burgh	(bōōrg)	Bel. (Anvers In.)	51.12 N	4.20 E
133	Burgi	(bōōr′gē)	Eth.	5.28 N	38.0 E
80	Burgos	(bōōr′gōs)	Mex.	24.57 N	98.48 W
152	Burgos		Phil.	16.3 N	119.52 E
124	Burgos		Sp.	42.22 N	3.43 W
118	Burgsvik	(bōōrgs′vĭk)	Swe.	57.3 N	18.20 E
141	Burhanpur	(bōōr′hän-pōōr)	India	21.15 N	76.15 E
152	Burias I.	(bōō′rē-äs)	Phil.	13.0 N	123.5 E
152	Burias Pass.		Phil.	13.0 N	123.15 E
95	Burica Pt.	(bōō′rē-kä)	C. R.-Pan.	8.3 N	82.55 W
87	Burin	(bûr′ĭn)	Can.	47.5 N	55.11 W
78	Burkburnett	(bûrk-bûr′nĕt)	Tex.	34.5 N	98.34 W
86	Burke	(bûrk)	Vt.	44.38 N	71.59 W
158	Burketown	(bûrk′toun)	Austl.	17.48 S	139.30 E
73	Burley	(bûr′lĭ)	Ida.	42.31 N	113.48 W
67	Burley		Wash. (Seattle In.)	47.24 N	122.38 W
74	Burlingame	(bûr′lĭn-gām)	Calif.	37.34 N	122.24 W
79	Burlingame		Kan.	38.45 N	95.49 W
78	Burlington	(bûr′lĭng-tŭn)	Colo.	39.17 N	102.26 W
77	Burlington		Ia.	40.49 N	91.8 W
79	Burlington		Kan.	38.12 N	95.45 W
62	Burlington		Ky. (Cincinnati In.)	39.2 N	84.44 W
85	Burlington		N. J.	40.3 N	74.57 W
83	Burlington		N. C.	36.5 N	79.26W
86	Burlington		Vt.	44.30 N	73.15 W
77	Burlington		Wis.	42.41 N	88.18 W
65	Burlington Ditch		Colo. (Denver In.)	39.53 N	104.55 W
131	Burlos, L.	(bōōr′lōs)	Eg. (In.)	31.25 N	30.55 E
141	Burma	(bûr′mȧ)	Asia	21.30 N	94.30 E
65	Burnaby L.	(bûrn′ȧ-bĭ)	Can. (Vancouver In.)	49.15 N	122.57 W
99	Burnay, Mt.	(bōōr-nī′)	Chl. (Magallanes In.)	52.19 S	73.20 W
80	Burnet	(bûrn′ĕt)	Tex.	30.45 N	98.15 W
19	Burnham-on-Crouch	(bûrn′ăm-ŏn-krouch)	Gt. Brit. (London In.)	51.38 N	0.48 E
160	Burnie	(bûr′nē)	Austl. (Tas. In.)	41.4 S	145.55 E
114	Burnley	(bûrn′lē)	Gt. Brit.	53.48 N	2.20 W
72	Burns	(bûrnz)	Ore.	43.35 N	119.4 W
82	Burnside	(bûrn′sĭd)	Ky.	36.59 N	84.36 W
157	Burns Mt.		N. Z.	45.40 S	167.28 E
86	Burnsville	(bûrnz′vĭl)	Can.	47.43 N	65.8 W
89	Burnt Creek	(bûrnt crēk)	Can.	54.50 N	67.35 W
65	Burnt Mt.		Colo. (Denver In.)	40.4 N	105.29 W
72	Burnt R.		Ore.	44.30 N	117.43 W
	Burra, see Kooringa.				
160	Burramba	(bû-răm′bȧ)	Austl. (In.)	28.38 S	150.36 E
65	Burrard Inlet	(bûr′ärd)	Can. (Vancouver In.)	49.18 N	123.13 W
65	Burrard Inlet, N. Arm		Can. (Vancouver In.)	49.22 N	122.55 W
125	Burriana	(bōōr-rē-ä′nä)	Sp.	39.54 N	0.5 W
111	Bursa	(bōōr′sä)	Tur.	40.10 N	29.10 E
114	Burton	(bûr′tŭn)	Gt. Brit.	52.50 N	1.40 W
116	Burton		Gt. Brit.	54.11 N	2.43 W
67	Burton		Wash. (Seattle In.)	47.23 N	122.28 W
59	Burton Reservoir		Ga.	34.45 N	83.30 W
117	Burtonwood	(bûr′tŭn-wōōd)	Gt. Brit. (Liverpool In.)	53.26 N	2.39 W
84	Burts L.	(bûrts)	Mich.	45.27 N	84.40 W
153	Buruanga	(bōō-rōō-äŋ′gä)	Phil.	11.50 N	121.53 E
140	Burujird	(bōō-rōō-jĕrd′)	Iran	33.50 N	49.0 E
152	Buruncan Pt.	(bōō-rōōn′kän)	Phil.	12.13 N	121.13 E
76	Burwell	(bûr′wĕl)	Neb.	41.46 N	99.8 W
114	Bury	(bĕr′ĭ)	Gt. Brit.	53.35 N	2.20 W
139	Buryat-Mongol (Soviet Rep.)	(bōōr′yät′-mŏŋ′gōl)	Sov. Un.	53.0 N	110.0 E
115	Bury St. Edmunds	(bĕr′ĭ-sānt ĕd′mŭndz)	Gt. Brit.	52.12 N	0.42 E
132	Busa	(bōō′sä)	Nig.	10.12 N	4.30 E
133	Buseima (Well)	(bōō-zä′mä)	Libya	25.7 N	22.10 E
131	Būsh	(bōōsh)	Eg. (In.)	29.12 N	31.10 E
117	Bushey Heath	(bŏŏsh′ĭ hēth)	Gt. Brit. (London In.)	51.39 N	0.22 W
140	Bushire (Bandar Abu Shehr)	(bōō-shēr′) (bŭn′där-ä′bōō-shĕr′)	Iran	28.47 N	50.47 E
134	Bushman Land	(bŏŏsh-măn lănd)	U. S. Afr.	29.20 S	19.30 E
79	Bushnell	(bŏŏsh′nĕl)	Ill.	40.33 N	90.29 W
133	Businga	(bŏŏ-sĭŋ′gä)	Bel. Cong.	3.15 N	20.33 E
158	Busselton	(bŭs′′l-tŭn)	Austl.	33.31 S	115.29 E
123	Bussy-St. Georges	(bü-sē′sȧN zhôrzh′)	Fr. (In.)	48.50 N	2.42 E
80	Bustamante	(bōōs-tȧ-män′tȧ)	Mex.	26.34 N	100.30 W
67	Buster	(bŭs′tĕr)	Ore. (Portland In.)	45.54 N	123.24 W
126	Busto Arsizio	(bōōs′tō är-sēd′zē-ō)	It.	45.35 N	8.54 E
151	Bustos	(bōōs′tōs)	Phil. (Manila In.)	14.58 N	120.53 E
152	Busuanga I.	(bōō-swäŋ′gä)	Phil.	12.10 N	120.5 E
133	Buta	(bōō′tȧ)	Bel. Cong.	2.47 N	24.45 E
84	Butler	(bŭt′lĕr)	Ind.	41.26 N	84.53 W
79	Butler		Mo.	38.16 N	94.19 W
85	Butler		Pa.	40.52 N	79.54 W
	Buton (I.) see Boeton.				
121	Bütow	(bü′tou)	Pol.	54.9 N	17.30 E
82	Buttahatchie R.	(bŭt-ȧ-hăch′ē)	Miss.	33.54 N	88.10 W
73	Butte	(būt)	Mont.	46.0 N	112.31 W
65	Buttes	(būts)	Colo. (Colo. Spgs. In.)	38.36 N	104.40 W
153	Butuan	(bōō-tōō′än)	Phil.	8.56 N	125.32 E
153	Butuan B.		Phil.	9.5 N	125.24 E
129	Buturlinovka	(bōō-tōōr′lē-nôf′kä)	Sov. Un.	50.47 N	40.38 E
117	Buxtehude	(bŏŏks-tĕ-hōō′dĕ)	Ger. (Hamburg In.)	53.29 N	9.43 E
116	Buxton	(bŭks′t′n)	Gt. Brit.	53.15 N	1.55 W
67	Buxton		Ore. (Portland In.)	45.41 N	123.11 W
138	Buy	(bwē)	Sov. Un.	58.27 N	41.32 E
143	Buyer Nor (L.)	(bōō′yĕr nôr)	Chn.	47.45 N	117.40 E
111	Buzachi Pen.	(bōō-zä′che)	Sov. Un.	45.0 N	53.40 E
127	Buzău	(bōō-zĕ′ōō)	Rom.	45.8 N	26.51 E
127	Buzău R.		Rom.	45.5 N	27.0 E
121	Buzhsk	(bŏŏzhk)	Sov. Un.	49.57 N	24.39 E
111	Buzuluk	(bōō-zōō-lōōk′)	Sov. Un.	52.45 N	52.15 E
134	Bwanamkubwa	(bwä-nȧm-kŏŏb′wȧ)	N. Rh.	13.10 S	28.45 E
135	Bweleo	(bwä′lȧ-ô)	Zan.	6.18 S	39.18 E
121	Bydgoszcz	(bĭd′gôshch)	Pol.	53.8 N	18.0 E
84	Byesville	(bīz-vĭl)	Ohio	39.58 N	81.33 W
118	Bygdin L.	(bügh-dēn′)	Nor.	61.23 N	8.30 E
118	Byglandsfjord	(bügh′lănds-fyôr	Nor.	58.40 N	7.50 E
160	Byrun	(bī′rŭn)	Austl. (In.)	28.36 S	153.33 E
160	Byron B.		Austl. (In.)	28.34 S	153.35 E
139	Bytantay R.	(byän′tāy)	Sov. Un.	68.25 N	130.0 E
121	Bytom	(bĭ′tŭm)	Pol.	50.21 N	18.55 E
128	Bytosh	(bĭ-tôsh′)	Sov. Un.	53.46 N	34.2 E
121	Bytow	(bĭ′tŭf)	Pol.	54.9 N	17.30 E

Page	Name	Pronunciation	Region	Lat. °′	Long. °′
102	Caazapá	(kä-zä-pä′)	Par.	26.10 S	56.28 W
153	Cabadbaran	(kä′băd-bä-rän′)	Phil.	9.6 N	125.33 E
152	Cabagan	(kä-bä-gän′)	Phil.	17.26 N	121.46 E
152	Cabalete I.	(kä-bä-lā′tä)	Phil.	14.18 N	121.50 E
153	Cabalian	(kä-bä-lē′än)	Phil.	10.16 N	125.12 E
96	Caballones Cay (I.)	(kä-bä-lyō′nās)	Cuba	20.51 N	79.0 W
96	Caballones Channel		Cuba	20.48 N	78.57 W
152	Cabanatuan	(kä-bä-nä-twän′)	Phil.	15.29 N	120.58 E
152	Cabarruyan I.	(kä-bä-rōō-yän)	Phil.	16.17 N	119.58 E
151	Cabcabe	(käb-kä′bä)	Phil. (Manila In.)	14.27 N	120.30 E
101	Cabedelo	(kä-bē-dä′lōō)	Braz.	6.59 S	34.55 W
124	Gabeza del Buey	(kä-bä′thä dĕl bwā′)	Sp.	38.43 N	5.14 W
93	Cabeza Reefs	(kä-bä′thä)	Mex.	19.5 N	95.53 W
100	Cabija	(kä-bē′hä)	Bol.	11.1 S	68.59 W
134	Cabinda	(kä-bĭn′dä)	Ang.	5.40 S	12.12 E
134	Cabinda (Prov.)		Ang.	5.0 S	12.15 E
153	Cabingaan I.	(kä-bĭng-ä′än)	Phil.	5.40 N	121.3 E
95	Cabo Gracias a Dias	(kä′bō grä′sē-äs ä dyōs′)	Nic.	14.57 N	83.17 W
160	Caboolture	(kä-bōōl′tûr)	Austl. (In.)	27.3 S	152.57 E
84	Cabot Head (C.)	(käb′ŭt)	Can.	45.15 N	81.17 W
87	Cabot Str.		Can.	47.40 N	59.59 W
124	Cabra	(käb′rä)	Sp.	37.28 N	4.26 W
152	Cabra I.		Phil.	13.52 N	120.2 E
160	Cabramatta	(kä-brä-măt′ä)	Austl. (Sydney In.)	33.54 S	150.56 E
125	Cabrera I.	(kä-brä′rä)	Sp.	39.8 N	2.57 E
124	Cabriel R.	(kä-brē-ĕl′)	Sp.	39.35 N	1.38 W
74	Cabrillo Natl. Mon.	(kä-brēl′yō)	Calif. (In.)	32.40 N	117.15 W
101	Cabrodó	(kä-brō-dōō′)	Braz.	8.47 S	38.59 W
153	Cabucan I.	(kä-bōō′kän)	Phil.	6.8 N	120.54 E
152	Cabugao	(kä-bōō′gä-ō)	Phil.	17.47 N	120.27 E
153	Cabulauan I.	(kä-bōō-lä′wän)	Phil.	11.22 N	120.7 E
127	Čačak	(chä′chäk)	Yugo.	43.51 N	20.22 E
124	Caceres	(kä′thä-räs)	Sp.	39.28 N	6.21 W
74	Cache Cr.	(kăsh)	Calif.	38.50 N	122.13 W
78	Cache Cr.		Okla.	34.35 N	98.23 W
78	Cache la Poudre R.	(kăsh lä pōōd′r′)	Colo.	40.33 N	105.0 W
79	Cache R.		Ark.	35.20 N	91.12 W
102	Cachinal	(kä-chē-näl′)	Chl.	24.40 S	69.35 W
101	Cachoeira	(kä-shō-ä′rä)	Braz. (In.)	1.2 S	48.59 W
102	Cachoeira		Braz.	30.1 S	53.0 W
101	Cachoeira		Braz. (In.)	12.34 S	39.1 W
134	Caconda	(kä-kōn′dä)	Ang.	13.42 S	15.8 E
81	Caddo L.	(kăd′ō)	La.-Tex.	32.41 N	94.0 W
92	Cadereyta	(kä-dä-rā′tä)	Mex.	20.41 N	99.48 W
80	Cadereyta Jiménez	(kä-dä-rā′tä hē-mä′năz)	Mex.	25.36 N	100.0 W
152	Cadig, Mt.	(kä′dĕg)	Phil.	14.11 N	122.27 E
84	Cadillac	(kăd′ĭ-lăk)	Mich.	44.15 N	85.25 W
117	Cadishead	(kăd′ĭs-hĕd)	Gt. Brit. (Liverpool In.)	53.25 N	2.26 W
84	Cadiz	(kā′dĭz)	Ohio	40.18 N	81.0 W
153	Cadiz	(kā′dĕz)	Phil.	10.57 N	123.19 E
125	Cadiz	(kä′dhēth)	Sp. (In.)	36.32 N	6.17 W
125	Cadiz (Prov.)		Sp. (In.)	36.36 N	6.6 W
125	Cadiz B.		Sp. (In.)	36.33 N	6.12 W
124	Cadiz, G. of		Sp.	36.50 N	7.0 W
153	Caduruan Pt.	(kä-dōō-rōō-än′)	Phil.	11.43 N	124.4 E
122	Caen	(käN)	Fr.	49.10 N	0.20 W
137	Caesarea	(sĕ-zē′rē-yȧ)	Isr. (In.)	32.29 N	34.54 E
101	Caetité	(kä-ä-tē-tā′)	Braz.	14.2 S	42.32 W
134	Cafima	(kä-fē′mä)	Ang.	16.52 S	16.25 E
102	Cagarras Is.	(kä-gär′räs)	Atl. O. (In.)	23.2 S	43.12 W
153	Cagayan	(kä-gä-yän′)	Phil.	8.29 N	124.40 E
153	Cagayan Is.		Phil.	9.35 N	121.15 E
152	Cagayan, L.		Phil.	18.2 N	121.58 E
152	Cagayan R.		Phil.	17.25 N	121.50 E
153	Cagayan Sulu I.	(kä-gä-yän′ sōō′lōō)	Phil.	7.0 N	118.30 E
126	Cagli	(käl′yē)	It.	43.32 N	12.38 E
126	Cagliari	(käl′yä-rē)	Sard.	39.14 N	9.6 E
126	Cagliari, G. of		Sard.	39.5 N	9.15 E
123	Cagnes-sur-Mer	(kän′y′-sûr-mâr)	Fr.	43.40 N	7.5 E
152	Cagraray I.	(kä-grä-rī′)	Phil.	13.20 N	123.52 E
152	Cagua, Mt. (Vol.)	(kä′gwä)	Phil.	18.13 N	122.7 E
91	Caguas	(kä′gwäs)	P. R. (In.)	18.10 N	66.0 W
82	Cahaba R.		Ala.	32.45 N	87.15 W
61	Cahokia	(kȧ-hō′kī-ȧ)	Ill. (St. Louis In.)	38.34 N	90.12 W
122	Cahors	(kȧ-ôr′)	Fr.	44.28 N	1.30 E
95	Cahuita Pt.	(kä-wē′tȧ)	C. R.	9.45 N	82.50 W
151	Cahunchan, R.	(kä-hōōn′chän)	Phil. (Manila In.)	13.47 N	121.5 E
134	Caiambo	(kä-yäm′bō)	Ang.	15.47 S	20.15 E
96	Caibarién	(kī-bä-rē-ĕn′)	Cuba	22.29 N	79.31 W
153	Cabiran	(kī-bē′rän)	Phil.	11.33 N	124.34 E
97	Caicos Bank	(kī′kōs)	Ba. Is.	21.25 N	72.0 W
97	Caicos Passage		Ba. Is.	22.0 N	72.40 W
81	Caillou B.	(kä-yōō′)	La.	29.15 N	90.55 W
97	Caimanera	(kī-mä-nā′rä)	Cuba	19.58 N	75.10 W
152	Caiman Pt.	(kī′mȧn)	Phil.	15.57 N	119.45 E
64	Cainsville	(kānz′vĭl)	Can. (Toronto In.)	43.9 N	80.12 W
151	Cainta	(kä-ēn-tä′)	Phil. (Manila In.)	14.35 N	121.7 E
159	Cairns	(kârnz)	Austl.	17.0 S	145.47 E
133	Cairo	(kī′rō)	Eg.	30.2 N	31.21 E
135	Cairo, Eg. (In.)				
82	Cairo	(kā′rō)	Ga.	30.52 N	84.14 W
79	Cairo		Ill.	37.0 N	89.10 W
99	Cairocu Pt.	(kī′rō-sōō)	Braz. (Rio de Janeiro In.	23.22 S	44.35 W
135	Cairo, Old (Masr el Atîqa)	(kī′rō) (măz′r ĕl ȧ-tē′kä)	Eg.	30.1 N	31.15 E
116	Caistor	(kâs′tĕr)	Gt. Brit.	53.30 N	0.20 W
100	Cajamarca	(kä-hä-mär′kä)	Peru	7.2 S	78.30 W
152	Cajidiocan	(kä-hē-dyō′kän)	Phil.	12.21 N	122.41 E
127	Cajniče	(chī′nĭ-chĕ)	Yugo.	43.32 N	19.5 E
61	Cajon	(kȧ-hōn′)	Calif. (Los Angeles In.)	34.17 N	117.28 W
93	Cajones, R.	(kä-hō′nȧs)	Mex.	17.35 N	96.10 W
126	Cakovec	(chä′kō-vĕts)	Yugo.	46.25 N	16.27 E
152	Calabanga	(kä-lä-bäŋ′gä)	Phil.	13.41 N	123.12 E
132	Calabar	(käl-ȧ-bär′)	Nig.	4.58 N	8.21 E
61	Calabasas	(kä-lä-bäs′äs)	Calif. (Los Angeles In.)	34.9 N	118.40 W
100	Calabozo	(kä-lä-bō′zō)	Ven.	9.0 N	67.28 W
92	Calabozo, R.		Mex.	21.30 N	98.24 W
126	Calabria (Prov.)	(kä-lä′brē-ä)	It.	39.20 N	16.30 E
151	Calaca	(kä-lä′kä)	Phil. (Manila In.)	13.57 N	120.46 E
127	Calafat	(kȧ-lȧ-fȧt′)	Rom.	43.59 N	22.57 E
153	Calagnaan I.	(kä-läg-nä-än′)	Phil.	11.27 N	123.15 E
152	Calagua Is.	(kä-läg′wä)	Phil.	14.28 N	122.58 E
64	Calahoo	(kȧ-lȧ-hōō′)	Can. (Edmonton In.)	53.43 N	113.57 W
124	Calahorra	(kä-lä-ôr′rä)	Sp.	42.18 N	1.58 W
122	Calais	(kȧ-lĕ′)	Fr.	50.55 N	1.50 E
86	Calais	(käl′ĭs)	Me.	45.9 N	67.15 W
100	Calamar	(kä-lä-mär′)	Col.	2.1 N	71.68 W
100	Calamar		Col.	10.15 N	74.59 W
152	Calamba	(kä-lăm′bä)	Phil.	14.13 N	121.9 E
152	Calamian Group (Is.)	(kä-lä-myän′)	Phil.	12.0 N	120.0 E
124	Calañas	(kä-län′yäs)	Sp.	37.41 N	6.52 W
125	Calanda	(kä-län′dä)	Sp.	40.57 N	0.14 W
152	Calapan	(kä-lä-pän′)	Phil.	13.24 N	121.10 E
153	Calape	(kä-lä′pä)	Phil.	9.52 N	123.53 E
127	Călăraşi	(kŭ-lŭ-räsh′ĭ)	Rom.	44.11 N	27.22 E
129	Călăraşi-Târg	(kŭ-lŭ-räsh′ĭ-tärg)	Rom.	47.14 N	28.12 E
124	Calasparra	(kä-lä-spär′rä)	Sp.	38.14 N	1.42 W
151	Calatagan	(kä-lä-tä-gän′)	Phil. (Manila In.)	13.50 N	120.34 E
124	Calatayud	(kä-lä-tä-yōōdh′)	Sp.	41.23 N	1.38 W
152	Calauag	(kä-lä-wäg′)	Phil.	13.58 N	122.17 E
152	Calauag B.		Phil.	14.15 N	122.10 E
152	Calavite, C.	(kä-lä-vē′tä)	Phil.	13.27 N	120.18 E
151	Calawan	(kä-lä′wän)	Phil. (Manila In.)	14.10 N	121.21 E
152	Calayan I.	(kä-lä-yän′)	Phil.	19.20 N	121.23 E
153	Calbayog	(käl-bä′yōg)	Phil.	12.4 N	124.37 E
153	Calbiga	(käl-bē′gä)	Phil.	11.37 N	125.1 E
81	Calcasieu L.	(käl′kȧ-shū)	La.	29.55 N	93.17 W
81	Calcasieu R.		La.	30.28 N	93.0 W
141	Calcutta	(käl-kŭt′ȧ)	India	22.30 N	88.30 E
124	Caldas da Rainha	(käl′däs dä rīn′yȧ)	Port.	39.24 N	9.8 W
125	Caldas de Mombúy	(käl′däs dä môm-bōō′ē)	Sp. (In.)	41.36 N	21.11 E
116	Calder, R.	(kôl′dĕr)	Gt. Brit.	53.40 N	1.36 W
102	Caldera	(käl-dā′rä)	Chl.	27.1 S	70.40 W
93	Caldera, Cerro (Mt.)	(käl-dā′rä sĕr′rō)	Mex. (In.)	19.20 N	98.58 W
72	Caldwell	(kôld′wĕl)	Ida.	43.40 N	116.41 W
79	Caldwell		Kan.	37.3 N	97.36 W
80	Caldwell		Ohio	39.43 N	81.32 W
81	Caldwell		Tex.	30.33 N	96.42 W
64	Caledon	(käl′ē-dŏn)	Can. (Toronto In.)	43.52 N	80.0 W
77	Caledonia	(käl-ē-dō′nĭ-ȧ)	Minn.	43.38 N	91.30 W
114	Caledonian Canal		Gt. Brit.	57.10 N	4.30 W
125	Calella	(kä-lĕl′yä)	Sp.	41.36 N	2.40 E
122	Calenzana	(kä-lĕnt-sä′nä)	Cor. (In.)	42.30 N	8.50 E
92	Calera	(kä-lā′rä)	Mex.	22.57 N	102.40 W
74	Calexico	(kȧ-lĕk′sĭ-kō)	Calif.	32.40 N	115.30 W
64	Calgary	(käl′gȧ-rĭ)	Can. (In.)	51.1 N	114.1 W
125	Calha Pt.	(käl′yä)	Port. (In.)	38.40 N	9.16 W
82	Calhoun	(käl-hōōn′)	Ga.	34.30 N	84.57 W
100	Cali	(kä′lē)	Col.	3.20 N	76.33 W
111	Caliacra, C.	(kä-lyä-krä′)	Rom.	43.28 N	28.30 E
153	Calicoan I.	(kä-lē-kō′än)	Phil.	11.0 N	125.48 E
	Calicut, see Kozhikode, India				
75	Caliente	(käl-yĕn′tä)	Nev.	37.38 N	114.29 W
79	California	(käl-ĭ-fôr′nĭ-ȧ)	Mo.	38.37 N	92.37 W
62	California		Pa. (Pittsburgh In.)	40.4 N	79.53 W
74	California (State)		U. S.	37.5 N	119.50 W
63	California B.		La. (New Orleans In.)	29.0 N	89.33 W
61	Calimesa	(kä-lĭ-mä′sȧ)	Calif. (Los Angeles In.)	34.0 N	117.4 W
74	Calipatria	(käl-ĭ-pȧt′rĭ-ȧ)	Calif.	33.8 N	115.30 W
93	Calkiní	(käl-kē-nē′)	Mex.	20.23 N	90.3 W
65	Calkins L.	(kô′kĭnz)	Colo. (Denver In.)	40.11 N	105.3 W
100	Callao	(käl-yä′ō)	Peru	12.2 S	77.1 W
117	Calloo	(kä-lōō′)	Bel. (Anvers In.)	51.15 N	4.17 E
64	Calmar	(käl′mär)	Can. (Edmonton In.)	53.16 N	113.48 W
77	Calmar	(käl′mär)	Ia.	43.11 N	91.43 W
92	Calnali	(käl-nä-lē′)	Mex.	20.53 N	98.34 W
152	Calolbon	(kä-lōl-bōn′)	Phil.	13.37 N	124.7 E
152	Caloocan	(kä-lō-ō′kän)	Phil.	14.38 N	120.59 E
83	Caloosahatchee R.	(kȧ-lōō-sȧ-hăch′ē)	Fla. (In.)	26.40 N	81.50 W
160	Caloundra	(kȧ-lōōn′drĭ-ȧ)	Austl. (In.)	26.45 S	153.6 E
92	Calpulálpam	(käl-pōō-lăl′päm)	Mex.	19.35 N	98.34 W
126	Caltagirone	(käl-tä-jē-rō′nȧ)	It.	37.15 N	14.30 E
126	Caltanissetta	(käl-tä-nē-sĕt′tä)	It.	37.29 N	14.2 E
122	Caluire	(kȧ-lwēr′)	Fr.	45.50 N	4.50 E
134	Calumbo	(kä-lōōm′bō)	Ang.	9.2 S	13.32 E
77	Calumet	(kă-lū-mĕt′)	Mich.	47.15 N	88.26 W
62	Calumet City		Ill. (Chicago In.)	41.38 N	87.32 W
62	Calumet, L.		Ill. (Chicago In.)	41.41 N	87.35 W
151	Calumpit	(kä-lōōm-pĕt′)	Phil. (Manila In.)	14.57 N	120.42 E
153	Caluya	(kä-lōō′yȧ)	Phil.	11.56 N	121.33 E
153	Caluya I.		Phil.	11.55 N	121.33 E
81	Calvert	(käl′vĕrt)	Tex.	30.58 N	96.40 W
88	Calvert I.		Can.	51.31 N	128.0 W
122	Calvi	(käl′vē)	Cor. (In.)	42.30 N	8.42 E
92	Calvillo	(käl-vēl′yō)	Mex.	21.53 N	102.48 W
134	Calvinia	(kăl-vĭn′ĭ-ȧ)	U. S. Afr.	31.28 S	19.45 E
96	Camagüey	(kä-mä-gwā′)	Cuba	21.21 N	77.59 W
96	Camagüey (State)		Cuba	21.28 N	78.0 W
96	Camajuani	(kä-mä-hwä′nē)	Cuba	22.25 N	79.46 W
152	Camalig	(kä-mä′lĕg)	Phil.	13.10 N	123.39 E
100	Camana	(kä-mä′nä)	Peru	16.32 S	72.47 W
67	Camano	(kä-mä′no)	Wash. (Seattle In.)	48.10 N	122.31 W
67	Camano I.		Wash. (Seattle In.)	48.14 N	122.30 W
80	Camargo	(kä-mär′gō)	Mex.	26.17 N	98.50 W
131	Camariñal, C.	(kä-mä-rē-nyäl′)	Sp. (Gibraltar In.)	36.5 N	5.14 E
94	Camarón, C.	(kä-mä-rōn′)	Hond.	15.58 N	85.8 W
125	Camarón, Pt.		Sp. (In.)	36.44 N	6.27 W
72	Camas	(kăm′ȧs)	Wash.	45.35 N	122.25 W
67	Camas		Wash. (Portland In.)	45.35 N	122.25 W
73	Camas Cr.		Ida.	44.12 N	112.0 W
141	Cambay, G. of	(kăm-bā′)	India	21.30 S	72.15 E
160	Camberwell	(kăm′bĕr-wĕl)	Austl. (Melbourne In.)	37.50 S	145.4 E
150	Cambodia	(kăm-bō′dĭ-ȧ)	Asia	12.15 N	105.0 E
150	Cambodia Pt.		Indoch.	8.37 N	104.38 E
114	Camborne	(kăm′bôrn)	Gt. Brit.	50.15 N	5.15 W
122	Cambrai	(kăN-brĕ′)	Fr.	50.10 N	3.11 E
114	Cambrian Mts.	(kăm′brĭ-ȧn)	Gt. Brit.	52.20 N	3.30 W
114	Cambridge	(kām′brĭj)	Gt. Brit.	52.12 N	0.0
85	Cambridge		Md.	38.34 N	76.7 W
86	Cambridge		Mass.	42.25 N	71.10 W
77	Cambridge		Minn.	45.35 N	93.12 W
78	Cambridge		Neb.	40.17 N	100.11 W
156	Cambridge		N. Z.	37.55 S	175.30 E
84	Cambridge		Ohio	40.2 N	81.35 W
84	Cambridge City		Ind.	39.46 N	85.12 W
82	Camden	(kăm′dĕn)	Ala.	31.59 N	87.18 W
79	Camden		Ark.	33.35 N	92.49 W
86	Camden		Me.	44.12 N	69.4 W
63	Camden		N. J.	39.53 N	75.9 W
83	Camden		S. C.	34.15 N	80.37 W
99	Camden Is.		Chl. (Magallanes In.)	54.45 S	72.0 W
79	Cameron	(kăm′ĕr-ŭn)	Mo.	39.45 N	94.14 W
81	Cameron		Tex.	30.51 N	97.0 W
84	Cameron		W. Va.	39.45 N	80.47 W
65	Cameron Cone		Colo. (Colo. Sprs. In.)	38.50 N	104.57 W
156	Cameron Mt.		N. Z. (In.)	41.21 S	174.53 E
132	Cameroon Mts.	(kăm-ĕr-ōōn′)	Nig.	4.15 N	9.6 E
132	Cameroons	(kăm-ĕr-ōōnz′)	Afr.	5.0 N	12.30 E
101	Cametá	(kä-mȧ-tä′)	Braz.	2.15 S	44.30 W
152	Camiguin I.	(kä-mē-gēn′)	Phil.	18.55 N	121.55 E
153	Camiguin I.		Phil.	9.10 N	124.43 E
152	Camiling	(kä-mē-lĭng′)	Phil.	15.41 N	120.24 E
82	Camilla	(kȧ-mĭl′ȧ)	Ga.	31.14 N	84.13 W
124	Caminha	(kä-mĭn′yȧ)	Port.	41.52 N	8.50 W
101	Camisão	(kä-mē-souN′)	Braz. (In.)	12.12 S	39.43 W
101	Cammamú	(käm-mä-mōō′)	Braz. (In.)	13.57 S	39.9 W
101	Camocim	(kä-mô-sēN′)	Braz.	2.59 S	40.58 W
158	Camooweal	(kȧ′mōō-wēl)	Austl.	19.59 S	138.10 E
153	Camotes Is.	(kä-mō′tās)	Phil.	10.40 N	124.25 E
153	Camotes Sea		Phil.	10.30 N	124.30 E
99	Campana	(kăm-pä′nȧ)	Arg. (Buenos Aires In.)	34.9 S	59.0 W
102	Campaña I.	(kăm-pän′yä)	Chl.	48.28 S	75.20 W
124	Campanario	(kăm-pä-nä′rē-ō)	Sp.	38.53 N	5.36 W
99	Campanhã	(kăm-pän-yäN′)	Braz. (Rio de Janeiro In.)	21.49 S	45.20 W
126	Campania (Prov.)	(kăm-pän′yä)	It.	40.45 N	15.0 E
151	Camp Avery	(ā′vĕr-ē)	Phil. (Manila In.)	14.24 N	120.31 E
79	Campbell	(kăm′bĕl)	Mo.	36.28 N	90.5 W
157	Campbell C.		N. Z.	41.45 S	174.20 E
65	Campbell Cr.		Can. (Vancouver In.)	49.3 N	122.42 W
47	Campbell I.		Pac. O.	52.30 S	169.0 E
160	Campbellfield	(kăm′bĕl-fēld)	Austl. (Melbourne In.)	37.41 S	144.57 E
82	Campbellsville	(kăm′bĕlz-vĭl)	Ky.	37.20 N	85.20 W
89	Campbellton	(kăm′bĕl-tŭn)	Can.	48.0 N	66.35 W
160	Campbelltown	(kăm′bĕl-toun)	Austl. (Tas. In.)	41.56 S	147.31 E
114	Campbeltown		Gt. Brit.	55.25 N	5.40 W
65	Camp Cr.	(kămp)	Colo. (Colo. Sprs. In.)	38.54 N	104.55 W
62	Camp Dennison	(dĕ′nĭ-sŏn)	Ohio (Cincinnati In.)	39.11 N	84.18 W
93	Campeche	(kăm-pā′chā)	Mex.	19.50 N	90.31 W
93	Campeche (State)		Mex.	19.0 N	90.45 W
93	Campeche, B. of		Mex.	19.0 N	94.0 W
96	Campechuela	(käm-pȧ-chwā′lä)	Cuba	20.13 N	77.15 W

ng-sing; ŋ-bank; N-nasalized n; nŏd; cŏmmit; ōld; ôbey; ôrder; fōōd; fŏŏt; ou-out; s-soft; sh-dish; th-thin; pūre; ŭnite; ûrn; stŭd; circŭs; ü-as "y" in study; '-indeterminate vowel.

Page	Name	Pronunciation	Region	Lat. °′	Long. °′
124	Campillo de Altobuey	(käm-pēl'yō dā äl-tō-bōō'ä)	Sp.	39.37 N	1.48 W
127	Câmpina	(kûm'pē-nä)	Rom.	45.7 N	25.45 E
101	Campina Grande	(käm-pē'nä grän'dē)	Braz.	7.10 S	35.50 W
101	Campinas	(käm-pē'näzh)	Braz.	22.58 S	47.2 W
101	Campo	(käm'pōō)	Braz.	21.45 S	41.28 W
132	Campo	(käm'pō)	Cam.	2.28 N	9.58 E
126	Campobasso	(käm'pō-bäs'sō)	It.	41.34 N	14.37 E
124	Campo de Criptana	(käm'pō dā krēp-tä'nä)	Sp.	39.25 N	3.7 W
101	Campo Largo	(käm-pōō lär'gōō)	Braz.	11.47 S	44.25 W
124	Campo Maior	(käm-pōō mä-yôr')	Port.	39.1 N	7.5 W
132	Campo R.		Cam.	2.30 N	10.30 E
125	Campo Real	(käm'pō rä-äl')	Sp. (In.)	40.21 N	3.23 W
117	Camposanto	(käm'pō-sän'tō)	It. (Napoli In.)	40.52 N	14.17 E
135	Camps B.	(kämps)	U. S. Afr.	33.56 S	18.22 E
127	Câmpulung	(kûm-pōō-lōōŋ')	Rom.	45.17 N	25.2 E
121	Câmpulungul	(kûm-pōō-lōōŋ'gōōl)	Rom.	47.32 N	25.37 E
80	Camp Wood		Tex.	29.42 N	100.0 W
114	Cam, R.	(käm)	Gt. Brit.	52.15 N	0.10 E
97	Camu R.	(kä'mōō)	Hai.	19.8 N	70.20 E
86	Canaan R.	(kā'nän)	Can.	45.55 N	65.45 W
88	Canada		N. A.	55.0 N	95.0 W
78	Canadian	(kä-nä'dĭ-än)	Tex.	35.54 N	100.23 W
79	Canadian R.		U. S.	35.0 N	97.22 W
79	Canadian R., Deep Fork of		Okla.	35.37 N	96.20 W
78	Canadian R., North		Okla.	35.20 N	97.0 W
85	Canajoharie	(kăn-ä-jō-här'ē)	N. Y.	42.55 N	74.32 W
111	Canakkale	(chä-näk-kä'lē)	Tur.	40.10 N	26.32 E
95	Canal Zone		Cen. Am.	9.40 N	80.20 W
90	Canal Zone, Central America		(In.)		
85	Canandaigua	(kăn-ăn-dā'gwä)	N. Y.	42.55 N	77.19 W
85	Canandaigua L.		N. Y.	42.45 N	77.20 W
132	Canary Is.	(kä-nä'rē)	Atl. O.	28.30 N	15.0 W
85	Canastota	(kăn-äs-tō'tä)	N. Y.	43.3 N	75.45 W
80	Canatlan	(kä-nät-län')	Mex.	24.31 N	104.46 W
83	Canaveral, C.	(kä-năv'ĕr-äl)	Fla. (In.)	28.28 N	80.32 W
159	Canberra	(kăn'bĕr-ä)	Austl.	35.28 S	149.9 E
159	Canberra		Austl.	35.28 S	149.9 E
76	Canby	(kăn'bĭ)	Minn.	44.43 N	96.15 W
122	Cancale	(kăN-käl')	Fr.	48.40 N	1.50 W
93	Cancue	(kän-kōō'ä)	Mex.	16.53 N	92.28 W
152	Candelaria	(kän-dä-lä'rē-ä)	Phil.	15.38 N	119.55 E
151	Candelaria		Phil. (Manila In.)	13.57 N	121.28 E
93	Candelaria, R.		Mex.	18.20 N	91.18 W
124	Candeleda	(kän-dhä-lä'dhä)	Sp.	40.10 N	5.15 W
126	Candia (Erakleion)	(kăn'dĭ-ä) (hē-räk'lĭ-ŏn)	Grc. (In.)	35.19 N	25.8 E
68	Candle	(kăn'd'l)	Alsk.	65.50 N	162.0 W
76	Cando	(kăn'dō)	N. D.	48.28 N	99.12 W
152	Candon	(kän-dōn')	Phil.	17.12 N	120.27 E
125	Candor, Pt.	(kän-dôr')	Sp. (In.)	36.37 N	6.21 W
126	Canea (Khania)	(kä-nĕ'ä)	Grc. (In.)	35.27 N	24.4 E
100	Cañete	(kän-yā'tä)	Peru	13.2 S	76.28 W
117	Canewdon	(kä-nū'dŭn)	Gt. Brit.	51.37 N	0.44 E
97	Caney	(kä-nā') (kā'nĭ)	Cuba	20.3 N	75.46 W
79	Caney		Kan.	37.1 N	95.57 W
79	Caney R.		Okla.	36.40 N	96.7 W
134	Canga	(käŋ'gä)	Ang.	9.17 S	13.47 E
134	Cangamba	(kän-gôm'bä)	Ang.	13.30 S	19.55 E
134	Canganza, Serra de (Mts.)	(sĕr'rä dā kän-gän'zä)	Ang.	7.45 S	15.30 E
124	Cangas	(kän'gäs)	Sp.	43.6 N	6.38 W
124	Cangas		Sp.	42.6 N	8.47 W
124	Cangas de Onís	(kaŋ'gäs dā ō-nĕs')	Sp.	43.22 N	5.9 W
124	Canha R.	(kän'yä)	Port.	38.45 N	8.35 W
126	Canicatti	(kä-nē-kät'tē)	It.	37.22 N	13.51 E
153	Canigao Chan.	(kä-nē-gä'ō)	Phil.	10.10 N	124.40 E
124	Caniles	(kä-nē'läs)	Sp.	37.27 N	2.42 W
125	Canillejas	(kä-nē-lä'häs)	Sp. (In.)	40.27 N	3.37 W
111	Çankiri	(chäŋ-kē'rē)	Tur.	40.40 N	33.35 E
153	Canlaon (Vol.)	(kän-lä-ōn')	Phil.	10.25 N	123.85 E
114	Canna (I.)	(kän'nä)	Gt. Brit.	57.5 N	6.38 W
101	Cannavieiras	(kä-nä-vyā'räzh)	Braz.	15.30 S	39.1 W
84	Cannelton	(kăn'ĕl-tŭn)	Ind.	37.55 N	86.45 W
123	Cannes	(kän)	Fr.	43.35 N	7.0 E
86	Canning	(kăn'ĭng)	Can.	45.10 N	64.25 W
160	Canning R.		Austl. (Perth In.)	32.1 S	115.54 E
160	Cannington	(kăn'ĭng-tŭn)	Austl. (Perth In.)	32.0 S	115.55 E
116	Cannock	(kăn'ŭk)	Gt. Brit.	52.41 N	2.2 W
116	Cannock Chase	(kăn'ŭk chās)	Gt. Brit.	52.43 N	1.55 W
76	Cannonball R.		N. D.	46.21 N	102.0 W
77	Cannon R.	(kăn'ŭn)	Minn.	44.20 N	93.14 W
85	Cannonsburg	(kăn'ŭnz-bûrg)	Pa.	40.13 N	80.17 W
95	Cannouan I.	(kä-nōō-äN')	Wind. Is. (In.)	12.42 N	61.20 W
95	Cano I.	(kä'nō)	C. R.	8.40 N	83.53 W
61	Canoga	(kä-nō'gä)	Park	Calif.	34.12 N 118.36 W
78	Cañon City	(kăn'yŭn)	Colo.	38.27 N	105.15 W
83	Canoochee R.	(kä-nōō'chē)	Ga.	32.20 N	82.5 W
126	Canosa	(kä-nō'sä)	It.	41.13 N	16.4 E
87	Canso	(kăn'sō)	Can.	45.19 N	61.0 W
87	Canso, C.		Can.	45.20 N	61.0 W
87	Canso, Str. of		Can.	45.40 N	61.20 W
124	Cantabrian Mts.	(kăn-tā'brĭ-ăn)	Sp.	43.10 N	5.0 W
124	Cantanhede	(kän-tăN-yā'dä)	Port.	40.20 N	8.35 W
160	Canterbury	(kăn'tĕr-bĕr-ē)	Austl. (Sydney In.)	33.55 S	151.7 E
115	Canterbury		Gt. Brit.	51.15 N	1.0 E
157	Canterbury Bight		N. Z.	44.10 S	172.0 E
157	Canterbury Plains		N. Z.	43.50 S	171.30 E
153	Cantilan	(kän-tē'län)	Phil.	9.20 N	125.58 E
96	Cantiles Cay (I.)	(kän-tē'läs)	Cuba	21.38 N	82.0 W
82	Canton	(kăn'tŏn)	Ga.	34.14 N	84.29 W
79	Canton		Ill.	40.33 N	90.2 W
87	Canton		Mass. (In.)	42.9 N	71.8 W
82	Canton		Miss.	32.46 N	90.3 W
79	Canton		Mo.	40.7 N	91.31 W
82	Canton		N. C.	35.32 N	82.52 W
84	Canton		Ohio	40.50 N	81.22 W
85	Canton		Pa.	41.43 N	76.43 W
76	Canton		S. D.	43.18 N	96.35 W
144	Canton (Kwangchow)	(kăn'tŏn') (kwäng'chō')	Chn.	23.7 N	113.15 E
126	Cantù	(kän-tōō')	It.	45.44 N	9.8 E
151	Canubang	(kä-nōō-bäng')	Phil. (Manila In.)	14.15 N	121.8 E
78	Canyon	(kăn'yŭn)	Tex.	34.58 N	101.57 W
75	Canyon de Chelly	(shĕl'ĭ)	Nat. Mon. Ariz.	36.7 N	109.15 W
152	Capalonga	(kä-pä-lōŋ'gä)	Phil.	14.20 N	122.30 E
126	Capannori	(kä-pän'nō-rē)	It.	43.51 N	10.36 E
125	Caparica	(kä-pä-rē'kä)	Port. (In.)	38.40 N	9.12 W
86	Cap Chat	(käp shä')	Can.	49.6 N	66.42 W
86	Cap de la Madeleine	(käp dē lä mä-d'lĕn')	Can.	46.23 N	72.29 W
122	Capdenac-Gare	(käp-dē-näk-gär')	Fr.	44.35 N	2.5 E
160	Cape Barren I.	(käp băr'ĕn)	Austl. (Tas. In.)	40.23 S	148.15 E
89	Cape Breton I.	(käp brĕt'ŭn)	Can.	46.0 N	61.0 W
132	Cape Coast		G. C.	5.10 N	1.15 W
85	Cape Cod B.		Mass.	41.50 N	70.20 W
83	Cape Fear R.		N. C.	35.10 N	78.50 W
79	Cape Girardeau	(jē-rär-dō')	Mo.	37.17 N	89.33 W
63	Cape Henry	(hĕn'rē)	Va. (Norfolk In.)	36.55 N	76.0 W
67	Cape Horn		Wash. (Portland In.)	45.35 N	122.11 W
125	Capellades	(kä-päl-yä'däs)	Sp. (In.)	41.33 N	1.42 E
85	Cape May		N. J.	38.56 N	74.56 W
85	Cape May C. H.		N. J.	39.4 N	74.53 W
134	Cape of Good Hope (Prov.)		U. S. Afr.	31.35 S	24.0 E
132	Cape Palmas (Harper)	(päl'mäs) (här'pĕr)	Lib.	4.30 N	7.54 W
122	Capestan	(kä-pē-stäN')	Fr.	43.20 N	3.0 E
134	Capetown		U. S. Afr.	33.55 S	18.22 E
135	Capetown		U. S. Afr. (In.)		
132	Cape Verde Is.	(käp vûrd)	Atl. O. (In.)	16.0 N	24.0 W
159	Cape York Pen.	(käp yôrk)	Austl.	13.0 S	142.30 E
97	Cap Haitien	(käp ä-ē-syäN')	Hai.	19.47 N	72.13 W
153	Cap I.	(käp)	Phil.	5.57 N	120.10 E
65	Capilano Cr.	(kä-pĭ-lä'nō)	Can. (Vancouver In.)	49.28 N	123.7 W
99	Capilla del Señor	(kä-pēl'yä dĕl sän-yôr')	Arg. (Buenos Aires In.)	34.16 S	59.8 W
78	Capitan Mts.	(kä-pē-tän')	N. M.	33.38 N	105.25 W
75	Capitol Reef	(käp'ĭ-tŏl)	Natl. Mon. Utah	38.15 N	111.30 W
153	Capiz	(kä'pēz)	Phil.	11.36 N	122.46 E
153	Capnoyan I.	(käp-nō'yän)	Phil.	10.40 N	120.55 E
159	Capoompeta (Mt.)	(kä-pōōm-pē'tä)	Austl.	29.20 S	152.10 E
126	Caporetto	(kä-pō-rĕt'tō)	Yugo.	46.15 N	13.34 E
117	Cappellen	(kä-pĕl'ĕn)	Bel. (Anvers In.)	51.19 N	4.26 E
126	Capraia (I.)	(kä-prä'yä)	It.	43.3 N	9.48 E
126	Caprara Pt.	(kä-prä'rä)	Sard.	41.8 N	8.22 E
126	Caprera (I.)	(kä-prä'rä)	Sard.	41.15 N	9.25 E
126	Capri (I.)	(kä'prē)	It.	40.33 N	14.13 E
159	Capricorn Chan.	(käp'rĭ-kôrn)	Austl.	22.30 S	151.30 E
64	Cap Rouge	(käp rōōzh')	Can. (Quebec In.)	46.44 N	71.20 W
86	Cap St. Ignace	(käp săN-tē-nyäs')	Can.	47.2 N	70.26 W
126	Capua	(kä'pwä)	It.	41.7 N	14.12 E
153	Capual I.	(kä-pwäl')	Phil.	6.3 N	121.25 E
132	Capuchinos	(kä-pōō-chē'nōs)	Az. Is. (In.)	38.34 N	28.48 W
152	Capul	(kä-pōōl')	Phil.	12.25 N	124.10 E
92	Capulhuac	(kä-pōōl-hwäk')	Mex.	19.28 N	99.32 W
78	Capulin Mountain Natl. Mon.	(kä-pū'lĭn)	N. M.	36.53 N	103.57 W
134	Caquengue	(kä-kĕŋ'gĕ)	Ang.	12.20 S	22.28 E
100	Caquetá (Japura), R.	(kä-kä-tä') (hä-pōō'rä)	Col.	1.0 S	72.2 W
125	Carabaña	(kä-rä-bän'yä)	Sp. (In.)	40.16 N	3.15 W
125	Carabanchel Alto	(kä-rä-bän-chĕl' äl'tō)	Sp. (In.)	40.23 N	3.45 W
125	Carabanchel Bajo	(kä-rä-bän-chĕl' bä'hō)	Sp. (In.)	40.23 N	3.45 W
153	Carabao I.	(kä-rä-bä'ō)	Phil.	12.5 N	121.56 E
127	Caracál	(kä-rä-käl')	Rom.	44.6 N	24.22 E
100	Caracas	(kä-rä'käs)	Ven.	10.30 N	66.58 W
92	Carácuaro	(kä-rä'kwä-rō)	Mex.	18.45 N	101.0 W
153	Caraga	(kä-rä'gä)	Phil.	7.19 N	126.34 E
153	Caraga B.		Phil.	7.20 N	126.35 E
152	Caramoan	(kä-rä-mō'än)	Phil.	13.46 N	123.51 E
127	Caransebeş	(kä-rän-sä'bĕsh)	Rom.	45.24 N	22.13 E
102	Carapeguá	(kä-rä-pä-gwä')	Par.	25.40 S	57.15 W
86	Caraquet	(kä-rä-kĕt')	Can.	47.47 N	64.56 W
95	Caratasca Lagoon	(kä-rä-täs'kä)	Hond.	15.30 N	83.40 W
124	Caravaca	(kä-rä-vä'kä)	Sp.	38.6 N	1.52 W
101	Caravelas	(kä-rä-vĕl'äzh)	Braz.	17.47 S	39.18 W
95	Caravelle Pen.	(kä-rä-vĕl')	Mart. (In.)	14.50 N	60.50 W
124	Carballino	(kär-bäl-yē'nō)	Sp.	42.36 N	8.5 W
124	Carballo	(kär-bäl'yō)	Sp.	43.13 N	8.42 W
95	Carbet Peaks	(kär-bā')	Mart. (In.)	14.43 N	61.6 W
72	Carbonado	(kär-bō-nä'dō)	Wash.	47.4 N	122.3 W
126	Carbonara, C.	(kär-bō-nä'rä)	Sard.	39.7 N	9.31 E
79	Carbondale	(kär'bŏn-dāl)	Ill.	37.44 N	89.13 W
85	Carbondale		Pa.	41.32 N	75.30 W
87	Carbonear	(kär-bō-nēr')	Can.	47.42 N	53.15 W
92	Carbonera	(kär-bō-nä'rä)	Mex.	22.15 N	100.14 W
82	Carbon Hill	(kär'bŏn)	Ala.	33.53 N	87.33 W
82	Carbur	(kär'bûr)	Fla.	29.56 N	83.28 W
125	Carcagente	(kär-kä-hĕn'tä)	Sp.	39.7 N	0.28 W
153	Carcar	(kär'kär)	Phil.	10.7 N	123.39 E
99	Carcaraña, R.	(kär-kä-rän'yä)	Arg. (Buenos Aires In.)	33.0 S	61.25 W
122	Carcassone	(kär-kä-sôn')	Fr.	43.11 N	2.21 E
88	Carcross	(kär'krôs)	Can.	60.14 N	134.31 W
141	Cardamom Hills	(kär'dä-mŭm)	India (Cey. In.)	9.30 N	77.30 E
96	Cárdenas	(kär'dā-näs)	Cuba	23.1 N	81.11 W
93	Cárdenas		Mex.	17.59 N	93.23 W
92	Cárdenas		Mex.	22.0 N	99.38 W
96	Cárdenas B.		Cuba	23.5 N	81.8 W
114	Cardiff		Gt. Brit.	51.30 N	3.10 W
114	Cardigan	(kär'dĭ-găn)	Gt. Brit.	52.5 N	4.35 W
114	Cardigan B.		Gt. Brit.	52.30 N	4.30 W
151	Cardona	(kär-dō'nä)	Phil. (Manila In.)	14.30 N	121.15 E
88	Cardston	(kärds'tŭn)	Can.	49.10 N	113.6 W
121	Careii	(kä-rĕ'ĕ)	Rom.	47.42 N	22.27 E
122	Carentan	(kä-rôN-täN')	Fr.	49.18 N	1.11 W
84	Carey	(kā'rē)	Ohio	40.57 N	83.27 W
158	Carey, L.		Austl.	29.0 S	122.25 E
157	Cargill, Mt.	(kär'gĭl)	N. Z. (In.)	45.49 S	170.35 E
122	Carhaix	(kär-ĕ')	Fr.	48.20 N	3.35 W
91	Caribbean S.	(kär-ĭ-bē'ăn)	Cen. Am.	15.0 N	75.0 W
88	Cariboo Mts.	(kā'rĭ-bōō)	Can.	53.15 N	121.30 W
86	Caribou		Me.	46.52 N	68.0 W
77	Caribou I.		Can.	47.20 N	85.47 W
127	Caribrod	(tsär'ĭ-brŏd)	Yugo.	43.1 N	22.46 E
153	Carigara	(kä-rē-gä'rä)	Phil.	11.17 N	124.42 E
153	Carigara B.		Phil.	11.20 N	124.40 E
101	Carinhanha	(kä-rĭ-nyän'yä)	Braz.	14.32 S	43.58 W
126	Carini	(kä-rē'nē)	It.	38.8 N	13.10 E
85	Carleton Place	(kärl'tŭn)	Can.	45.7 N	76.7 W
160	Carlingford	(kär'lĭng-fērd)	Austl. (Sydney In.)	33.46 S	151.1 E
79	Carlinville	(kär'lĭn-vĭl)	Ill.	39.17 N	89.54 W
114	Carlisle	(kär-lil')	Gt. Brit.	54 55 N	3.0 W
84	Carlisle		Ky.	38.18 N	84.2 W
85	Carlisle		Pa.	40.12 N	77.10 W
126	Carloforte	(kär'lō-fôr-tä)	Sard.	39.9 N	8.19 E
114	Carlow	(kär'lō)	Ire.	52.50 N	6.55 W
	Carlsbad, see Karlovy Vary, Czech.				
78	Carlsbad	(kärlz'băd)	N. M.	32.24 N	104.14 W
80	Carlsbad Caverns Nat. Pk.		N. M.	32.5 N	104.10 W
116	Carlton	(kärl'tŭn)	Gt. Brit.	52.58 N	1.5 W
77	Carlton		Minn.	46.40 N	92.26 W
84	Carlton Center		Mich.	42.47 N	85.18 W
79	Carlyle	(kär-lil')	Ill.	38.36 N	89.22 W
126	Carmagnola	(kär-mä-nyō'lä)	It.	44.49 N	7.45 E
76	Carman	(kär'män)	Can.	49.34 N	98.1 W
114	Carmarthen	(kär-mär'thĕn)	Gt. Brit.	51.50 N	4.20 W
114	Carmarthen B.		Gt. Brit.	51.45 N	4.30 W
122	Carmaux	(kär-mō')	Fr.	44.5 N	2.10 E
100	Carmen	(kär'mĕn)	Col.	9.45 N	75.30 W
93	Carmen		Mex.	18.38 N	91.48 W
153	Carmen		Phil.	10.34 N	124.1 E
99	Carmen de Areco	(kär'mĕn' dā ä-rä'kō)	Arg. (Buenos Aires In.)	34.20 S	59.50 W
93	Carmen I.		Mex.	18.41 N	91.40 W
93	Carmen, L.		Mex.	18.16 N	93.47 W
84	Carmi	(kär'mī)	Ill.	38.6 N	88.10 W
97	Carmichael	(kär'mĭ-käl)	Ba. Is.	21.14 N	73.25 W
151	Carmona	(kär-mō'nä)	Phil. (Manila In.)	14.20 N	121.5 E
124	Carmona		Sp.	37.28 N	5.38 W
158	Carnarvon	(kär-när'-vŭn)	Austl.	24.47 S	113.40 E
114	Carnarvon		Gt. Brit.	53.8 N	4.15 W
134	Carnarvon		U. S. Afr.	30.59 S	22.9 E
114	Carnarvon B.		Gt. Brit.	53.8 N	4.30 W
125	Carnaxide	(kär-nä-shē'dĕ)	Port. (In.)	38.43 N	9.15 W
114	Carndonagh	(kärn-dō-nä')	Ire.	55.15 N	7.15 W
78	Carnegie	(kär-nĕg'ĭ)	Okla.	35.6 N	98.36 W
62	Carnegie		Pa. (Pittsburgh In.)	40.24 N	80.5 W
158	Carnegie, L.		Austl.	26.10 S	122.45 E
131	Carnero, Pt.	(kär-nä'rō)	Sp. (Gibraltar In.)	36.5 N	5.35 E
85	Carneys Point	(kär'nĕs)	N. J.	39.42 N	75.27 W
116	Carnforth	(kärn'fûrth)	Gt. Brit.	54.7 N	2.47 W
125	Carnot	(kär-nō')	Alg.	36.16 N	1.41 E
133	Carnot		Fr. Eq. Afr.	4.57 N	15.58 E
114	Carnoustie	(kär-nōōs'tĭ)	Gt. Brit.	56.30 N	2.40 W
114	Carnsore Pt.	(kärn'sôr)	Ire.	52.10 N	6.20 W
84	Caro	(kā'rō)	Mich.	43.28 N	83.24 W
101	Carolina	(kä-rō-lē'nä)	Braz.	7.27 S	47.29 W
134	Carolina	(kär-ō-lī'nä)	U. S. Afr.	26.5 S	30.9 E
5	Caroline Is.	(kär'ō-lĭn)	Pac. O.	8.0 N	150.0 E
100	Caroni, R.	(kä-rō'nē)	Ven.	5.30 N	62.48 W
120	Carouge	(kä-rōōzh')	Switz.	46.11 N	6.11 E
121	Carpathians (Mts.)	(kär-pā'thĭ-ăn)	Eur.	48.35 N	23.55 E
121	Carpathians, Little (Mts.)		Czech.	48.30 N	17.20 E
121	Carpathians, White (Mts.)		Czech.	49.0 N	18.0 E
158	Carpentaria, G. of	(kär-pĕn-tär'ĭä)	Austl.	14.0 S	138.30 E
122	Carpentras	(kär-päN-träs')	Fr.	44.4 N	5.2 E
126	Carpi	(kär'pē)	It.	44.46 N	10.53 E
82	Carrabelle	(kär'ä-bĕl)	Fla.	29.52 N	84.40 W
126	Carrara	(kä-rä'rä)	It.	44.4 N	10.5 E

ăt; final; rāte; senāte; ärm; ask; sofa; fâre; ch-choose; dh-as th in other; bē; ĕvent; bĕt; recēnt; cratēr; g-go; gh-guttural g; bĭt; ĭ-short neutral; rīde; K-guttural k as ch in German ich;

Page	Name	Pronunciation	Region	Lat. °′	Long. °′
95	Carriacou (I.)	(kăr-ē-ä-kōō′)	Wind. Is. (In.)	12.30 N	61.26 W
114	Carrick	(kăr′ĭk)	Ire.	52.20 N	7.25 W
82	Carriere	(kä-rēr′)	Miss.	30.37 N	89.40 W
64	Carrier	(kăr′ĭ-ēr)	Can. (Que. In.)	46.44 N	71.6 W
79	Carriers Mills	(kăr′ĭ-ērs)	Ill.	37.41 N	88.37 W
76	Carrington	(kăr′ĭng-tŭn)	N. D.	47.26 N	99.8 W
67	Carr Inlet	(kär)	Wash. (Seattle In.)	47.17 N	122.43 W
96	Carrion Crow Har.	(kăr′ĭ-ŭn krō)	Ba. Is.	26.38 N	77.52 W
124	Carrión de los Condes	(kär-rē-ōn′ dä lōs kōn′däs)	Sp.	42.21 N	4.35 W
124	Carrión R.	(kär-rē-ōn′)	Sp.	42.30 N	4.44 W
78	Carrizo Cr.	(kär-rē′zō)	N. M.	36.14 N	103.10 W
80	Carrizo Springs		Tex.	28.32 N	99.53 W
75	Carrizozo	(kär-rē-zō′zō)	N. M.	33.38 N	105.52 W
77	Carroll	(kăr′ŭl)	Ia.	42.3 N	94.50 W
67	Carrolls	(kăr′ŭlz)	Wash. (Portland In.)	46.4 N	122.52 W
82	Carrollton	(kăr-ŭl-tŭn)	Ga.	33.34 N	85.4 W
79	Carrollton		Ill.	39.19 N	90.23 W
84	Carrollton		Ky.	38.39 N	85.11 W
84	Carrollton		Mich.	43.29 N	83.57 W
79	Carrollton		Mo.	39.22 N	93.28 W
84	Carrollton		Ohio	40.34 N	81.8 W
61	Carrollton		Tex. (Dallas-Fort Worth In.)	32.58 N	96.54 W
114	Carron, Loch (L.)	(kä′rŭn, lŏk)	Gt. Brit.	57.20 N	5.30 W
160	Carrum Swamp		Austl. (Melbourne In.)	38.2 S	145.7 E
111	Çarsamba	(chär-shäm′bä)	Tur.	41.10 N	36.50 E
74	Carson City	(kär′sŭn)	Nev.	39.10 N	119.45 W
74	Carson R.		Nev.	39.12 N	119.35 W
74	Carson Sink		Nev.	39.50 N	118.25 W
151	Carstensz, Mt.	(kärs′tĕns)	Neth. N. Gui.	3.57 S	137.3 E
100	Cartagena	(kär-tä-hä′nä)	Col.	10.30 N	75.30 W
125	Cartagena		Sp.	37.35 N	1.0 W
100	Cartago	(kär-tä′gō)	Col.	4.40 N	76.2 W
95	Cartago		C. R.	9.52 N	83.51 W
124	Cartaxo	(kär-tä′shō)	Port.	39.10 N	8.48 W
124	Cartaya	(kär-tä′yä)	Sp.	37.16 N	7.9 W
124	Cartelle	(kär-tĕl′yä)	Sp.	42.15 N	8.4 W
122	Carteret	(kär-tē-rĕ′)	Fr.	49.25 N	1.45 W
63	Carteret	(kär′tē-rĕt)	N.J. (New York In.)	40.34 N	74.13 W
82	Cartersville	(kär′tĕrs-vĭl)	Ga.	34.10 N	84.48 W
157	Carterton	(kär′tĕr-tŭn)	N. Z.	41.2 S	175.32 E
79	Carthage	(kär′thäj)	Ill.	40.26 N	91.8 W
79	Carthage		Mo.	37.10 N	94.19 W
85	Carthage		N. Y.	43.59 N	75.39 W
83	Carthage		N. C.	35.22 N	79.26 W
81	Carthage		Tex.	32.9 N	94.20 W
132	Carthage (Ruins)		Tun.	37.0 N	10.20 E
116	Cartmel	(kärt′mĕl)	Gt. Brit.	54.12 N	2.57 W
89	Cartwright	(kärt′rĭt)	Can.	53.48 N	56.59 W
101	Caruarú	(kä-rōō-ä-rōō′)	Braz.	8.16 S	35.58 W
100	Carúpano	(kä-rōō′pä-nō)	Ven.	10.33 N	63.28 W
79	Caruthersville	(kä-rŭdh′ĕrz-vĭl)	Mo.	36.11 N	89.39 W
62	Cary	(kăr′ē)	Ill. (Chicago In.)	42.13 N	88.14 W
99	Casablanca	(kä-sä-blăŋ′kä)	Chl. (Valparaiso In.)	33.19 S	71.25 W
90	Casa Blanca		Cuba (Habana In.)	23.9 N	82.21 W
132	Casablanca		Mor.	33.38 N	7.36 W
75	Casa Grande	(kä′sä grän′dä)	Ariz.	32.51 N	11.45 W
75	Casa Grande Natl. Mon.		Ariz.	33.0 N	111.31 W
134	Casai R.	(kä-sī′)	Bel. Cong.-Ang.	11.20 S	20.30 E
126	Casale	(kä-sä′lä)	It.	45.7 N	8.28 E
126	Casalmaggiore	(kä-säl-mäd-jō′rā)	It.	45.0 N	10.24 E
132	Casamance R.	(kä-sä-mänS′)	Fr. W. Afr.	12.50 N	15.30 W
102	Casares	(kä-sä′rĕs)	Arg.	35.45 S	61.28 W
65	Cascade	(kăs-kād′)	Colo. (Colo. Sprs. In.)	38.54 N	104.58 W
157	Cascade Pt.		N. Z.	43.58 S	168.25 E
70	Cascade Range		U. S.	42.0 N	122.0 W
72	Cascade Tunnel		Wash.	47.43 N	121.0 W
102	Cascadura	(käs-kä-dōō′rä)	Braz. (In.)	22.53 S	43.20 W
125	Cascais	(käs-kä-ēzh′)	Port. (In.)	38.42 N	9.25 W
125	Cascais B.		Port. (In.)	38.40 N	9.22 W
67	Case Inlet	(kās)	Wash. (Seattle In.)	47.15 N	122.51 W
102	Caseros	(kä-sä′rōs)	Arg. (In.)	34.36 S	58.34 W
126	Caserta	(kä-zĕr′tä)	It.	41.4 N	14.19 E
84	Casey	(kā′sĭ)	Ill.	39.19 N	7.59 W
72	Cashmere	(kăsh′mĭr)	Wash.	47.30 N	120.29 W
152	Casiguran	(kä-sē-gōō′rän)	Phil.	12.52 N	124.2 E
152	Casiguran		Phil.	16.16 N	122.9 E
152	Casiguran Sd.		Phil.	16.5 N	122.0 E
160	Casino	(kä-sē′nō)	Austl. (In.)	28.52 S	153.2 E
100	Casiquiare, R.	(kä-sē-kyä′rā)	Ven.	2.0 N	66.30 W
120	Čáslav	(chä′slăf)	Czech.	49.54 N	15.24 E
125	Caspe	(käs′pā)	Sp.	41.15 N	0.2 W
73	Casper	(kăs′pĕr)	Wyo.	42.51 N	106.18 W
111	Caspian Sea	(käs′pĭ-ăn)	Eurasia	42.0 N	50.0 E
112	Casr Garian	(käs″r gä′rē-ăn)	Libya	32.41 N	13.4 E
85	Cass	(kăs)	W. Va.	38.27 N	79.53 W
125	Cassá	(käs-sä′)	Sp.	41.53 N	2.52 E
134	Cassangi	(kä-säŋ′gē)	Ang.	9.15 S	17.45 E
84	Cass City	(kăs)	Mich.	43.36 N	83.10 W
76	Casselton	(kăs″l-tŭn)	N. D.	46.54 N	97.12 W
65	Cassidy	(kăs′ĭ-dĭ)	Can. (Vancouver In.)	49.4 N	123.52 W
61	Cassin	(kăs′ĭn)	Tex. (San Antonio In.)	29.16 N	98.30 W
134	Cassinga	(kä-sĭŋ′gä)	Ang.	15.8 S	16.12 E
126	Cassino	(käs-sē′nō)	It.	41.29 N	13.48 E
77	Cass Lake	(kăs)	Minn.	47.22 N	94.35 W
77	Cass L.		Minn.	47.25 N	94.30 W
84	Cassopolis	(kăs-ŏ′pō-lĭs)	Mich.	41.56 N	86.0 W
157	Cass Pk.		N. Z. (In.)	43.36 S	172.40 E
79	Cassville	(kăs′vĭl)	Mo.	36.41 N	93.53 W
101	Castanhal	(käs-tä-nyäl′)	Braz. (In.)	115.0 S	47.58 W
124	Castanheira	(käs-tän-yä′rä)	Port.	40.0 N	8.8 W
122	Casteljaloux	(käs-tĕl-zhä-lōō′)	Fr.	44.20 N	0.5 E
126	Castellammare	(käs-tĕl-läm-mä′rā)	It.	40.42 N	14.28 E
125	Castellar	(käs-tĕl-yär′)	Sp. (In.)	41.36 N	2.5 E
125	Castellón de la Plana	(käs-tĕl-lyōn′ dä lä plä′nä)	Sp.	39.59 N	0.3 W
122	Castelnaudary	(käs′tĕl-nō-dä-rē′)	Fr.	43.20 N	1.58 E
124	Castelo Branco	(käs-tä′lōō brăŋ′kōō)	Port.	39.49 N	7.29 W
124	Castelo de Vide	(käs-tä′lōō dĭ vē′dĭ)	Port.	39.25 N	7.27 W
122	Castelsarraisin	(käs′tĕl-sä-rä-zăN′)	Fr.	44.1 N	1.10 E
126	Castelvetrano	(käs′tĕl-vē-trä′nō)	It.	37.43 N	12.47 E
124	Castilla la Nueva (New Castile) (Prov.)	(käs-tē′lyä lä nwä′vä)	Sp.	39.50 N	3.0 W
124	Castilla La Vieja (Old Castile) (Prov.)	(käs-tē′lyä lä vyä′hä)	Sp.	41.40 N	3.40 W
114	Castlebar	(käs″l-bär)	Ire.	53.55 N	9.19 W
75	Castle Dale		Utah	39.13 N	111.1 W
116	Castle Donington	(dŏn′ĭng-tŭn)	Gt. Brit.	52.50 N	1.21 W
116	Castleford	(käs″l-fĕrd)	Gt. Brit.	53.43 N	1.21 W
97	Castle I.	(käs″l)	Ba. Is.	22.8 N	74.19 W
157	Castle, Mt.		N. Z.	44.50 S	167.50 E
78	Castle Pk.		Colo.	39.0 N	106.51 W
157	Castle Pt.		N. Z.	40.55 S	176.15 E
72	Castlerock	(käs″l-rŏk)	Wash.	46.16 N	122.54 W
62	Castle Shannon	(shăn′ŭn)	Pa.	40.22 N	80.1 W
62	Castleton	(käs″l-tŏn)	Ind. (Indianapolis In.)	39.54 N	86.3 W
79	Castor R.	(käs′tôr)	Mo.	36.55 N	89.50 W
122	Castres	(käs′tr′)	Fr.	43.35 N	2.11 E
95	Castries	(käs-trē′)	Wind. Is.	14.0 N	61.0 W
102	Castro	(käs′trōō)	Braz.	24.50 S	50.0 W
102	Castro	(käs′tro)	Chl.	42.28 S	73.48 W
124	Castro		Sp.	37.42 N	4.27 W
101	Castro Alves	(käs′trōō äl′vĕzh)	Braz. (In.)	12.46 S	39.32 W
126	Castrogiovanni	(käs′trō-jō-vän′nē)	It.	37.35 N	14.16 E
124	Castro Daire	(käs′trōō dīr′ĭ)	Port.	40.56 N	7.58 W
124	Castro Marim	(käs′trōō mä-rĭN′)	Port.	37.15 N	7.29 W
124	Castropol	(käs-trō-pōl′)	Sp.	43.30 N	7.5 W
124	Castro Urdiales	(käs′trō ōōr-dyä′läs)	Sp.	43.23 N	3.13 W
124	Castro Verde	(käs-trō vĕr′dĕ)	Port.	37.44 N	8.4 W
126	Castrovillari	(käs′trō-vēl-lyä′rē)	It.	39.47 N	16.13 E
124	Castuera	(käs-tōō-ā′rä)	Sp.	38.43 N	5.32 W
81	Catahoula L.	(kăt-ä-hōō′lä)	La.	31.30 N	92.8 W
153	Cataingan	(kä-tä-ēŋ′gän)	Phil.	12.0 N	123.29 E
101	Catalão	(kä-tä-louN′)	Braz.	18.10 S	47.59 W
97	Catalina I.	(kä-tä-lē′nä)	Hai.	18.21 N	69.0 W
99	Catalina Punta		Chl. (Magallanes In.)	52.32 S	68.45 W
125	Catalonia (Cataluña (Prov.)	(kăt-ä-lō′nĭ-ä) (kä-tä-lōōn′yä)	Sp.	41.30 N	1.0 E
102	Catamarca (State)	(kä-tä-mär′kä)	Arg.	28.0 S	66.30 W
102	Catamarca		Arg.	28.29 S	65.59 W
152	Catanauan	(kä-tä-nä′wän)	Phil.	13.37 N	122.19 E
152	Catanduanes I.	(kä-tän-dwä′nās)	Phil.	13.45 N	124.15 E
126	Catania	(kä-tä′nyä)	It.	37.31 N	15.4 E
126	Catania, G. of		It.	37.25 N	15.15 E
126	Catanzaro	(kä-tän-dzä′rō)	It.	38.53 N	16.36 E
152	Catarman	(kä-tär-män′)	Phil.	12.29 N	124.39 E
125	Catarroja	(kä-tär-rō′hä)	Sp.	39.24 N	0.25 W
83	Catawba R.	(kä-tô′bä)	N. C.-S. C.	35.0 N	81.0 W
153	Catbalogan	(kät-bä-lō′gän)	Phil.	11.46 N	124.53 E
153	Cateel	(kä-tā-ēl′)	Phil.	7.47 N	126.27 E
93	Catemaco	(kä-tä-mä′kō)	Mex.	18.25 N	95.8 W
65	Cathedral Mt.	(kä-thē′drăl)	Can. (Vancouver In.)	49.28 N	12.31 W
80	Cathedral, Mt.		Tex.	30.9 N	103.45 W
133	Catherina, Mt.	(kä-thĕr-ē′nä)	Eg.	28.32 N	33.52 E
67	Cathlamet	(kăth-lăm′ĕt)	Wash.	46.10 N	123.20 W
97	Cat I.		Ba. Is.	24.25 N	75.31 W
84	Catlettsburg	(kăt′lĕts-bûrg)	Ky.	38.24 N	82.37 W
153	Catmon	(kät-mōn′)	Phil.	10.42 N	124.1 E
85	Catonsville	(kā′tŭnz-vĭl)	Md.	39.16 N	76.42 W
92	Catorce	(kä-tôr′sä)	Mex.	23.41 N	100.52 W
85	Catskill	(kăts′kĭl)	N. Y.	42.15 N	73.51 W
85	Catskill Mts.		N. Y.	42.15 N	74.35 W
134	Catumbella	(kä′tŭm-bĕl′ä)	Ang.	12.30 S	13.40 E
153	Cauayan	(kou-ä′yän)	Phil.	9.58 N	122.38 E
152	Cauayan		Phil.	16.57 N	121.46 E
100	Cauca, R.	(kou′kä)	Col.	7.30 N	75.30 W
111	Caucasus Mts.	(kô′kä-sŭs)	Sov. Un.	43.10 N	43.45 E
122	Caudebec-St. Pierre	(kōd-bĕk′-săN pyăr′)	Fr.	49.16 N	1.2 E
122	Caudéran	(kō-dā-rāN′)	Fr.	44.52 N	0.35 W
125	Caudete	(kou-dā′tā)	Sp.	38.43 N	0.59 W
122	Caudry	(kō-drē′)	Fr.	50.10 N	3.30 E
153	Cauit, Pt.	(kä′wĕt)	Phil.	9.18 N	126.12 E
65	Caulfield	(kôl′fēld)	Can. (Vancouver In.)	49.20 N	123.15 W
160	Caulfield	(kôl′fēld)	Austl. (Melbourne In.)	37.53 S	145.3 E
126	Caulonia	(kou-lō′nyä)	It.	38.24 N	16.24 E
102	Cauquenes	(kou-kā′nās)	Chl.	36.0 S	72.28 W
152	Cauralaningan	(kou′rä-lä-nĭŋ′gän)	Phil.	18.16 N	121.40 E
100	Caura, R.	(kou′rä)	Ven.	6.0 N	64.30 W
96	Cauto, R.	(kou′tō)	Cuba	20.33 N	76.30 W
124	Cavado, R.	(kä-vä′dō)	Port.	41.40 N	8.11 W
134	Cavalaua	(kä-vä-lou′ä)	Ang.	16.12 S	14.15 E
101	Cavalcante	(kä-väl-kän′tä)	Braz.	13.47 S	47.30 W
76	Cavalier	(kăv-ä-lēr′)	N. D.	48.47 N	97.37 W
114	Cavan	(kăv′ăn)	Ire.	54.0 N	7.20 W
127	Cavarna	(kä-vär′nä)	Bul.	43.25 N	28.22 E
126	Cavarzere	(kä-vär′dzä-rā)	It.	45.8 N	12.5 E
86	Cavendish	(kăv′ĕn-dĭsh)	Vt.	43.25 N	72.35 W
101	Caviana I.	(kä-vyä′nä)	Braz.	0.15 N	50.0 W
152	Cavite	(kä-vē′tä)	Phil.	14.29 N	120.54 E
151	Cavite (Prov.)		Phil. (Manila In.)	14.16 N	120.50 E
	Cawnpore, see Kanpur, India				
116	Cawood	(kä′wōōd)	Gt. Brit.	53.50 N	1.7 W
101	Caxias	(kä′shē-äzh)	Braz.	4.50 S	43.18 W
102	Caxias		Braz.	29.14 S	51.15 W
134	Caxito	(kä-shē′tōō)	Ang.	8.22 S	13.33 E
80	Cayanosa Draw	(kä-yä-nō′sä drō)	Tex.	31.0 N	103.10 W
97	Cayemite Is.	(kī-mēt′)	Hai.	18.38 N	73.46 W
101	Cayenne	(kā-ĕn′)	Fr. Gu.	4.58 N	52.18 W
97	Cayes	(kī′ĕs)	Hai.	18.12 N	73.46 W
100	Cay Grande (I.)	(kī grän′dä)	Ven.	11.56 N	66.42 W
96	Cayman Is.	(kī-măn′)	W. I.	19.30 N	80.0 W
96	Cayman Brac (I.)	(kī-măn′ brăk)	W. I.	19.43 N	79.46 W
96	Cay Sal Bank		W. I.	23.50 N	80.10 W
96	Cay Sal (I.)	(kī săl)	W. I.	23.41 N	80.25 W
85	Cayuga L.	(kā-yōō′gä)	N. Y.	42.45 N	76.43 W
124	Cazalla	(kä-thäl′yä)	Sp.	37.56 N	5.46 W
85	Cazenovia	(kăz-ē-nō′vĭ-ă)	N. Y.	42.55 N	75.50 W
62	Cazenovia Cr.		N. Y. (Niagara Falls In.)	42.50 N	78.47 W
126	Čazma	(chäz′mä)	Yugo.	45.45 N	16.38 E
96	Cazones B.	(kä-zō′nās)	Cuba	22.10 N	81.25 W
96	Cazones, G. of		Cuba	21.55 N	81.10 W
93	Cazones, R.		Mex.	20.30 N	97.28 W
124	Cazorla	(kä-thôr′lä)	Sp.	37.55 N	3.0 W
126	Cazza (I.)	(kät′sä)	Yugo.	42.46 N	16.31 E
124	Céa R.	(thā′ä)	Sp.	42.15 N	5.10 W
101	Ceará (State)	(sā-ä-rä′)	Braz.	5.0 S	39.30 W
101	Ceará (Fortaleza)	(fôr-tä-lä′zä)	Braz.	3.40 S	38.32 W
95	Cebaco I.	(sä-bä′kō)	Pan.	7.29 N	81.10 W
111	Cebelibereket	(sĕ′bĕl-ĭ-bĕr′ĕ-kĕt)	Tur.	37.5 N	37.30 E
75	Cebolla Cr.	(sē-bōl′yä)	Colo.	38.20 N	107.5 W
124	Cebreros	(thā-brā′rōs)	Sp.	40.28 N	4.28 W
153	Cebu	(sā-bōō′)	Phil.	10.18 N	123.53 E
153	Cebu (I.)		Phil.	10.25 N	123.50 E
120	Čechy (Bohemia) (Prov.)	(chĕ′kē)	Czech.	49.44 N	14.15 E
160	Cecil Plains	(sē′sĭl)	Austl. (In.)	27.31 S	151.11 E
81	Cedar Bayou (R.)	(sē′dĕr)	Tex. (In.)	29.51 N	94.55 W
81	Cedar Bayou		Tex. (In.)	29.45 N	94.55 W
75	Cedar Breaks Natl. Mon.		Utah	37.38 N	112.45 W
77	Cedarburg		Wis.	43.18 N	88.0 W
75	Cedar City		Utah	37.41 N	113.3 W
76	Cedar Cr.		N. D.	46.3 N	102.0 W
77	Cedar Falls		Ia.	42.32 N	92.25 W
81	Cedar Grove		La.	32.25 N	93.46 W
82	Cedar Keys		Fla.	29.7 N	83.3 W
88	Cedar L.		Can.	53.20 N	100.2 W
77	Cedar Rapids		Ia.	42.0 N	91.41 W
77	Cedar R.		Ia.	42.25 N	92.12 W
77	Cedar R., West Fork of		Ia.	42.45 N	92.58 W
57	Cedars		Can. (Montreal In.)	45.21 N	74.6 W
84	Cedar Springs		Mich.	43.14 N	85.37 W
82	Cedartown		Ga.	34.0 N	85.15 W
92	Cedral	(sā-drăl′)	Mex.	23.48 N	100.42 W
94	Cedros	(sā′drōs)	Hond.	14.35 N	87.25 W
158	Ceduna	(sē-dōō′nä)	Austl.	32.5 S	133.50 E
126	Cefalù	(chā-fä-lōō′)	It.	38.2 N	14.1 E
124	Cega R.	(thā′gä)	Sp.	41.20 N	4.15 W
121	Cegléd	(tsä′glād)	Hung.	47.10 N	19.48 E
124	Cehegín	(thā-ā-hĕn′)	Sp.	38.5 N	1.48 W
131	Cekhira	(sĕ′kē-rä)	Tun. (In.)	34.17 N	10.5 E
92	Celaya	(sä-lä′yä)	Mex.	20.32 N	100.49 W
150	Celebes (Is.)	(sĕl′ē-bēz) (sĕl-ā′bĕs)	Indon.	2.30 S	120.30 E
150	Celebes Sea		Indon.	3.0 N	122.0 E
84	Celina	(sē-lī′nä)	Ohio	40.34 N	84.37 W
126	Celje	(tsĕl′yĕ)	Yugo.	46.14 N	15.15 E
120	Celle	(tsĕl′ĕ)	Ger.	52.37 N	10.4 E
78	Cement	(sē-mĕnt′)	Okla.	34.55 N	98.7 W
126	Cenis, Mt.	(sē-nē′)	It.-Fr.	45.15 N	6.53 E
123	Cenis Pass, Mt.		Fr.-It.	45.15 N	6.50 E
122	Cenon	(sē-nôN′)	Fr.	44.50 N	0.30 W
81	Center	(sĕn′tĕr)	Tex.	31.49 N	94.11 W
67	Centerville		Calif. (San Francisco In.)	37.33 N	122.0 W
77	Centerville		Ia.	40.42 N	92.51 W
85	Centerville		Md.	39.2 N	76.5 W
85	Centerville		Pa.	40.3 N	79.57 W
76	Centerville		S. D.	43.7 N	96.56 W
61	Centerville		Utah (Salt Lake City In.)	40.55 N	111.53 W
94	Central America	(ä-mĕr′ĭ-kä)	N. A.		
65	Central City		Colo. (Denver In.)	39.48 N	105.31 W
84	Central City		Ky.	37.16 N	86.8 W
78	Central City		Neb.	41.8 N	98.00 W
152	Central, Cordillera (Mts.)	(sĕn′trăl)	Phil.	17.0 N	121.0 E
63	Central Falls	(sĕn′trăl fôlz)	R.I. (Providence In.)	41.54 N	71.24 W
79	Centralia	(sĕn-trā′lĭ-ä)	Ill.	38.31 N	89.8 W
79	Centralia		Mo.	39.12 N	92.7 W

ng-sing; ŋ-baŋk; N-nasalized n; nŏd; cŏmmit; ōld; ôbey; ôrder; fōōd; fŏŏt; ou-out; s-soft; sh-dish; th-thin; pūre; ûnite; ûrn; stŭd; circŭs; ü-as "y" in study; '-indeterminate vowel.

Page	Name	Pronunciation	Region	Lat. ° ′	Long. ° ′
72	Centralia		Wash.	46.42 N	122.58 W
63	Central Valley		N.Y. (New York In.)	41.20 N	74.7 W
82	Century		Fla.	30.58 N	87.18 W
151	Ceram (I.)	(sĕ'rȧm)	Indon.	3.0 S	129.0 E
122	Cerberus, C.	(sûr'bĕr-ŭs') (sĕr-bĕ-rûs')	Fr.	42.25 N	3.10 E
117	Cercola	(chär'kō-lȧ)	It. (Napoli In.)	40.51 N	14.21 E
118	Céret	(sā-rĕ')	Fr.	42.29 N	2.46 E
126	Cerignola	(chā-rē-nyō'lȧ)	It.	41.15 N	15.54 E
126	Cerknica	(tsĕr'knē-tsȧ)	Yugo.	45.47 N	14.21 E
	Cernăuti, see Chernovitsy, Sov. Un.				
127	Cerna Vodă	(chĕr-nȧ vō'dȧ)	Rom.	44.21 N	28.4 E
123	Cernay	(sĕr-nĕ')	Fr.	47.50 N	7.10 E
123	Cernay-la-Ville	(sĕr-nĕ'-lȧ-vēl')	Fr. (In.)	48.40 N	1.57 E
80	Cerralvo	(sĕr-rȧl'vō)	Mex.	26.5 N	99.37 W
92	Cerritos	(sĕr-rē'tōs)	Mex.	22.26 N	100.17 W
100	Cerro de Pasco	(sĕr'rō lā pȧs'kō)	Peru	10.45 S	76.15 W
92	Cerro La Gallina (Mt.)	(gȧ'lē-nȧ)	Mex.	22.18 N	101.30 W
92	Cerro Peña Nevada (Mt.)	(pē'ṇȧ nĕ-vȧ'dȧ)	Mex.	23.45 N	99.53 W
152	Cervantes	(sĕr-vȧn'tȧs)	Phil.	17.0 N	120.42 E
124	Cervantes	(thĕr-vȧn'tȧs)	Sp.	42.53 N	7.4 W
124	Cervera del Río	(thĕr-vā'rȧ dĕl rē'ō)	Sp.	42.2 N	1.57 W
122	Cervione	(sĕr-vē-ōn') (chĕr-vē-ō'nā)	Cor. (In.)	40.22 N	9.80 E
126	Cesena	(chā-zā'nȧ)	It.	44.9 N	12.15 E
119	Cēsis	(sā'sĭs)	Sov. Un.	57.18 N	25.19 E
120	Česka Lipa	(chĕs'kȧ lē'pa)	Czech.	50.41 N	14.31 E
120	České Budejovice	(chĕs'kā bōō'dyĕ-yō-vĕt-sĕ)	Czech.	48.59 N	14.28 E
120	Český Krumlov	(ches'kē krōōm'lôf)	Czech.	48.48 N	14.18 E
127	Çeşme	(chĕsh'mĕ)	Tur.	38.19 N	26.19 E
159	Cessnock	(sĕs'nŏk)	Austl.	32.58 S	151.35 E
127	Cetinje	(tsĕt'in-yĕ)	Yugo.	42.24 N	18.56 E
132	Ceuta	(thā-ōō'tȧ)	Sp. Mor.	35.58 N	5.23 W
122	Cévennes (Mts.)	(sā-vĕn')	Fr.	44.30 N	4.0 E
141	Ceylon	(sē-lŏn')	Asia (In.)	9.30 N	80.15 E
125	Cezimbra	(sē-zēm'brȧ)	Port. (In.)	38.27 N	9.6 W
99	Chacabuco	(chā-kā-bōō'kō)	Arg. (Buenos Aires In.)	34.31 S	60.27 W
92	Chacala R.	(chā-kȧ'lȧ)	Mex.	19.16 N	104.20 W
93	Chacaltianguis	(chā-kȧl-tē-ȧṇ'-gwēs)	Mex.	18.20 N	95.51 W
100	Chachapoyas	(chā-chā-poi'yȧs)	Peru	6.15 S	77.45 W
75	Chaco Canyon Natl. Mon.	(chȧ'kō)	N. M.	36.5 N	107.55 W
133	Chad (Colony)	(chȧd)	Fr. Eq. Afr.	11.20 N	19.0 E
83	Chadbourn	(chăd'bûrn)	N. C.	34.18 N	78.54 W
133	Chad, L.	(chȧd)	Afr.	13.30 N	14.30 E
76	Chadron	(chăd'rŭn)	Neb.	42.50 N	103.0 W
147	Chaeryŏng	(chär-yŭng')	Kor.	38.24 N	125.36 E
124	Chafarina Is.	(chā-fā-rē'nȧ)	Sp. Mor.	35.12 N	2.25 W
79	Chaffee	(chăf'ē)	Mo.	27.10 N	89.38 W
122	Chagny	(shȧ-nyē')	Fr.	46.55 N	4.48 E
128	Chagodoshcha R.	(chȧ-gō-dŏsh-chȧ)	Sov. Un.	59.25 N	34.45 E
95	Chagres, R.	(chȧ'grĕs)	C. Z.	9.10 N	79.40 W
143	Chahar (Prov.)	(chȧ'här)	Chn.	44.15 N	115.0 E
140	Chahbar	(chȧ'bär)	Iran	25.20 N	60.45 E
134	Chai-Chai (Vila Nova de Gaza)	(chī-chī) (vē-lȧ nō'vȧ dā gȧ'zȧ)	Moz.	25.3 S	33.40 E
135	Chake Chake	(chȧ'kĕ chȧ'kē)	Zan.	5.17 S	39.46 E
133	Chala Mts.	(chȧ'lȧ)	Fr. Eq. Afr.	9.30 N	23.20 E
158	Chalantuň	(chȧ'lȧn-tōōn')	Chn.	47.59 N	122.45 E
94	Chalatenango	(chȧl-ȧ-tĕ-nȧṇ'gō)	Sal.	14.6 N	89.0 W
133	Chalbe (Stefanie) L.	(chȧl'bĕ) (stĕf-ȧ-nē')	Eth.	4.45 N	36.50 E
93	Chalcatongo	(chȧl-kȧ-tōṇ'gō)	Mex.	17.2 N	97.34 W
93	Chalchicomula	(chȧl-chē-kō-mōō'-lȧ)	Mex.	18.58 N	97.27 W
92	Chalchihuites	(chȧl-chē-wē'tȧs)	Mex.	23.30 N	103.54 W
94	Chalchuapa	(chȧl-chwȧ'pȧ)	Sal.	14.2 N	89.39 W
127	Chalcidice (Khalkidike) Pen.	(kȧl-sĭd'ĭ-sē) (kȧl-kē-dē-kē')	Grc.	40.25 N	23.25 E
127	Chalcis (Khalkis)	(kȧl'sĭs) (kȧl'kĭs)	Grc.	38.27 N	23.38 E
93	Chalco	(chȧl-kō)	Mex. (In.)	19.16 N	98.54 W
89	Chaleur B.	(shȧ-lûr')	Can.	48.0 N	65.0 W
144	Chaling	(chȧ'lĭng')	Chn.	26.47 N	113.17 E
157	Chalky Inlet	(chôk'ĭ)	N. Z.	46.0 S	166.35 E
157	Chalmers, Mt.	(chȧl'mērs)	N. Z. (In.)	45.47 S	170.38 E
63	Chalmette	(shăl-mĕt')	La. (New Orleans In.)	29.57 N	89.58 W
122	Chalon-sur-Saône	(shȧ-lôṇ'-sûr-sōn')	Fr.	46.52 N	4.55 E
122	Chalons-sur-Marne	(shȧ-lôṇ'-sûr-märn)	Fr.	48.55 N	4.20 E
92	Chamacuero de Comonfort	(chā-mā-kwā'rō dā kō-mōn-fôrt')	Mex.	20.42 N	100.44 W
122	Chamalières	(shā-mā-lyâr')	Fr.	45.45 N	3.1 E
141	Chaman	(chŭm-ȧn')	Pak.	30.50 N	66.40 E
75	Chama R.	(chȧ'mȧ)	N. M.	36.22 N	106.36 W
125	Chamartín de la Rosa	(chā-mär-tēn'dā lā rō'sȧ)	Sp. (In.)	40.28 N	3.42 W
94	Chama, Sierra de (Mts.)		Guat.	15.45 N	90.0 W
141	Chambal R.	(chŭm-bȧl')	India	26.00 N	77.0 E
76	Chamberlain	(chām'bēr-lĭn)	S. D.	43.49 N	99.20 W
86	Chamberlain L.		Me.	46.13 N	69.20 W
85	Chambersburg	(chām'bērz-bûrg)	Pa.	39.57 N	77.41 W
123	Chambéry	(shăm-bā-rē')	Fr.	45.35 N	5.55 E
63	Chamblee	(chăm-blē')	Ga. (Atlanta In.)	33.53 N	84.18 W
94	Chameleón, R.	(kā-mȧ-lȧ-ōn')	Hond.	15.14 N	88.40 W
95	Chame Pt.	(chā'mȧ)	Pan.	8.38 N	79.40 W
133	Chamo, L.	(chā'mō)	Eth.	5.50 N	37.35 E
123	Chamonix	(shȧ-mō-nē')	Fr.	45.55 N	6.50 E
123	Champagnole	(shăṇ-pȧ-nyŭl')	Fr.	46.45 N	5.52 E
79	Champaign	(shăm-pān')	Ill.	40.7 N	88.15 W
94	Champerico	(chăm-pȧ-rē'kō)	Guat.	14.18 N	91.56 W
123	Champigny-sur-Marne	(shăṇ-pē-nyē'-sûr-märn')	Fr. (In.)	48.48 N	2.31 E
77	Champion	(chăm'pĭ-ŭn)	Mich.	46.31 N	87.59 W
86	Champlain, L.	(shăm-plān')	Vt.-N. Y.	44.35 N	73.20 W
123	Champlitte	(shăṇ-plēt')	Fr.	47.38 N	5.30 E
93	Champotón	(chăm-pō-tōn')	Mex.	19.21 N	90.43 W
93	Chamula	(chā-mōō'lȧ)	Mex.	16.46 N	92.41 W
102	Chañaral	(chän-yȧ-rȧl')	Chl.	26.20 S	70.46 W
124	Chanca R.	(chäṇ'kȧ)	Sp.-Port.	38.0 N	7.10 W
141	Chanda	(chän'dȧ)	India	19.59 N	79.29 E
150	Chandaburi	(chän-dŭ-bōō'rē)	Siam	12.35 N	102.0 E
82	Chandeleur Is.	(shăn-dē-lōōr')	La.	29.50 N	88.50 W
82	Chandeleur Sd.		G. of Mex.	29.54 N	89.6 W
141	Chandernagore	(chūn-dēr-nȧ-gōr')	India	22.45 N	88.20 E
86	Chandler	(chăn'dlēr)	Can.	48.23 N	64.38 W
79	Chandler		Okla.	35.41 N	96.52 W
144	Changan	(chän'gän')	Chn.	25.17 N	109.26 E
144	Changchai	(chäng'chī')	Chn.	25.56 N	106.14 E
145	Changchow	(chäng'chō')	Chn.	24.30 N	117.36 E
144	Changchow		Chn.	30.2 N	107.7 E
145	Changchow		Chn.	31.45 N	119.55 E
143	Changchun (Hsinking)	(chäng'chōōn') (hsĭn'kĭng)	Chn.	44.2 N	123.29 E
147	Changdan	(chäng'dän')	Kor.	37.56 N	126.45 E
145	Changhing	(chäng'hĭng')	Chn.	30.57 N	119.50 E
145	Changhua	(chäng'hwȧ')	For.	24.5 N	120.32 E
145	Changhwa	(chäng'hwȧ')	Chn.	30.16 N	119.18 E
146	Changi	(chäng'ē')	Chn.	36.53 N	119.21 E
147	Changjŏn	(chäng'jŭn')	Kor.	38.45 N	128.11 E
146	Changko	(chäng'kō')	Chn.	34.13 N	113.55 E
146	Changku	(chäng'kōō')	Chn.	36.48 N	117.27 E
146	Changli	(chäng'lē')	Chn.	39.46 N	119.11 E
145	Changlo	(chäng'lō')	Chn.	25.53 N	119.28 E
146	Changlo		Chn.	36.44 N	118.53 E
145	Changlok	(chäng'lŏk')	Chn.	24.1 N	115.24 E
145	Changning	(chäng'nĭng')	Chn.	24.52 N	115.15 E
144	Changning		Chn.	26.25 N	112.12 E
148	Chang Pai Shan (Mts.)	(chäng' pī shän')	Chn.	42.15 N	128.15 E
143	Changpeh	(chäng'pĕ')	Chn.	41.7 N	114.34 E
145	Changping	(chäng'pĭng')	Chn.	25.18 N	117.23 E
145	Changpu	(chäng-pōō')	Chn.	24.7 N	117.31 E
145	Chang R.	(chäng)	Chn.	29.24 N	116.58 E
147	Changsan Pt.	(chäng'sän')	Kor.	38.10 N	124.45 E
144	Changsha	(chäng'shä')	Chn.	28.12 N	112.45 E
146	Changshan	(chäng'shän')	Chn.	36.55 N	118.3 E
145	Changshu	(chäng'shōō')	Chn.	31.33 N	120.40 E
145	Changtai	(chäng'tī')	Chn.	24.36 N	117.42 E
146	Changte	(chäng'tĕ')	Chn.	36.4 N	114.32 E
144	Changteh		Chn.	29.0 N	111.22 E
146	Changtsing	(chäng'tsĭng')	Chn.	36.30 N	116.34 E
148	Changtu	(chäng'tōō')	Chn.	43.0 N	123.59 E
144	Changyang	(chäng'yäng')	Chn.	30.29 N	111.4 E
148	Changwu	(chäng'wōō')	Chn.	42.26 N	122.54 E
147	Changyŏn	(chäng'yŭn')	Kor.	38.17 N	125.5 E
146	Changyüan	(chäng'yü-än')	Chn.	35.9 N	114.58 E
148	Chan-Kwan-Tsai-Ling (Mts.)	(chän'kwän'-tsī'lĭng')	Chn.	44.30 N	128.30 E
122	Channel Is.	(chăn'ĕl)	Gt. Brit.	49.35 N	2.30 W
124	Chantada	(chän-tȧ'dȧ)	Sp.	42.36 N	7.46 W
122	Chantilly	(shäṇ-tē-yē')	Fr.	49.12 N	2.30 E
79	Chanute	(shȧ-nōōt')	Kan.	37.41 N	95.28 W
138	Chany, L.	(chā'nē)	Sov. Un.	54.45 N	77.30 E
146	Chanyangkwan	(chän'yäng'kwän')	Chn.	32.22 N	116.28 E
146	Chao L.	(chä'ō)	Chn.	31.34 N	117.25 E
145	Chaoan	(chä'ō-än')	Chn.	23.45 N	117.0 E
145	Chaochow	(chä'ō-chō')	Chn.	23.41 N	116.25 E
146	Chaochow		Chn.	37.50 N	114.50 E
145	Chaohsien	(chä'ō-hsyĕn')	Chn.	31.38 N	117.48 E
144	Chaoping	(chä'o-pĭng')	Chn.	24.7 N	110.46 E
142	Chaotung	(chä'ō-tōōng)	Chn.	27.26 N	103.48 E
143	Chaoyang	(chä'ō-yäng')	Chn.	41.35 N	120.25 E
145	Chaoyang	(chä'ō-yäng')	Chn.	23.18 N	116.20 E
148	Chaoyangchen	(chou'yäng'chĕn')	Chn.	42.45 N	126.2 E
146	Chaoyüan	(chä'ō-yü-än')	Chn.	37.20 N	120.23 E
92	Chapala	(chȧ-pä'lȧ)	Mex.	20.18 N	103.11 W
92	Chapala L.		Mex.	20.15 N	103.0 W
105	Chapayevsk	(chȧ-pī'ĕfsk)	Sov. Un.	52.55 N	49.48 E
143	Chapei	(chȧ'pā'ē)	Chn. (Shanghai In.)	31.11 N	121.25 E
117	Chapel-en-le-Frith	(chăp''l-ĕn-lē-frĭth)	Gt. Brit. (Liverpool In.)	53.20 N	1.54 W
83	Chapel Hill	(chăp''l hĭl)	N. C.	35.55 N	79.3 W
65	Chapman Cr.	(chăp'mȧn)	Can. (Vancouver In.)	49.28 N	123.43 W
76	Chappell	(chă-pĕl')	Neb.	41.6 N	102.27 W
160	Chappell I.		Austl. (Tas. In.)	40.18 S	147.53 E
93	Chapultenango	(chā-pōōl-tē-nȧṇ'gō)	Mex.	17.16 N	93.6 W
92	Charcas	(chär'kȧs)	Mex.	23.9 N	101.7 W
95	Charco Azul B.	(chär'kō ȧ-zōōl')	Pan.	8.15 N	82.40 W
4	Charcot I.	(shär-kō')	Pac. O.	70.0 S	74.0 W
105	Chardzhou	(chĕr-jō'ōō)	Sov. Un.	39.08 N	63.36 E
122	Charente R.	(shȧ-rȧṇt')	Fr.	45.45 N	0.30 W
123	Charenton-le-Pont	(shȧ-rȧṇ-tôṇ'-lē-pôṇ')	Fr. (In.)	48.48 N	2.25 E
77	Chariton	(chär'ĭ-tŭn)	Ia.	41.1 N	93.19 W
79	Chariton R.		Mo.	39.55 N	92.40 W
156	Chariu B.	(chär'yōō)	N. Z. (In.)	41.13 S	174.44 E
115	Charleroi	(shär-lē-rwȧ')	Bel.	50.25 N	4.31 E
85	Charleroi	(shär'lē-roi)	Pa.	40.18 N	79.55 W
64	Charlesbourg	(shärl-bōōr')	Can. (Quebec In.)	46.52 N	71.21 W
85	Charles, C.	(chärlz)	Md.	37.5 N	75.58 W
77	Charles City		Ia.	43.4 N	92.39 W
157	Charles, Mt		N. Z. (In.)	45.52 S	170.44 E
84	Charleston	(chärlz'tŭn)	Ill.	39.30 N	88.12 W
82	Charleston		Miss.	34.0 N	90.3 W
79	Charleston		Mo.	36.55 N	89.20 W
83	Charleston		S. C.	32.47 N	79.57 W
67	Charleston		Wash. (Seattle In.)	47.33 N	122.41 W
84	Charleston		W. Va.	38.22 N	81.38 W
84	Charleston, South		W. Va.	38.22 N	81.42 W
62	Charlestown		Ind. (Louisville In.)	38.27 N	85.39 W
95	Charlestown		Le. Is. (In.)	17.8 N	62.37 W
85	Charlestown		W. Va.	39.15 N	77.55 W
117	Charlesworth		Gt. Brit. (Liverpool In.)	53.26 N	1.59 W
159	Charleville	(chär'lē-vĭl)	Austl.	26.15 S	146.29 E
134	Charleville	(shärl-vēl')	Bel. Cong.	5.25 S	21.0 E
122	Charleville		Fr.	49.48 N	4.42 E
85	Charlevoix	(shär'lē-voi)	Mich.	45.18 N	85.17 W
160	Charleys Cr.		Austl. (In.)	25.40 S	150.40 E
122	Charlieu	(shär-lyū')	Fr.	46.11 N	4.10 E
84	Charlotte	(shär'lŏt)	Mich.	42.37 N	84.50 W
83	Charlotte		N. C.	35.14 N	80.50 W
91	Charlotte Amalia (St. Thomas)	(shär-lŏt'ĕ ȧ-mȧ'lĭ-ȧ)	St. Thomas I. (In.)	18.20 N	64.54 W
83	Charlotte Har.		Fla. (In.)	26.50 N	82.5 W
118	Charlottenberg	(shär-lŭt'ĕn-bĕrg)	Swe.	59.54 N	12.18 E
117	Charlottenburg	(shär-lŭt'ĕn-bōōrgh)	Ger. (Berlin In.)	52.32 N	13.18 E
85	Charlottesville	(shär'lŏtz-vĭl)	Va.	38.2 N	78.29 W
89	Charlottetown	(shär'lŏt-toun)	Can.	46.21 N	63.20 W
158	Charlotte Waters	(shär'lŏt)	Austl.	26.5 S	134.59 E
123	Charmes	(shärm)	Fr.	48.25 N	6.15 E
116	Charnwood Forest	(chärn'wōōd)	Gt. Brit.	52.42 N	1.15 W
141	Charsadda	(chŭr-sȧ'dȧ)	Pak. (Peshawar In.)	34.8 N	71.43 E
159	Charters Towers	(chär'tērz)	Austl.	20.5 S	146.27 E
122	Chartres	(shärt'r')	Fr.	48.25 N	1.30 E
102	Chascomus	(chȧs-kō-mōōs')	Arg.	35.40 S	58.2 W
83	Chase City	(chās)	Va.	36.47 N	78.39 W
128	Chashniki	(chȧsh'nyē-kē)	Sov. Un.	54.50 N	29.10 E
77	Chaska	(chȧs'kȧ)	Minn.	44.48 N	93.33 W
122	Châteaubriant	(shȧ-tō-brē-ȧṇ')	Fr.	47.42 N	1.21 W
122	Château-Chinon	(chȧ-tō'-shē-nôṇ')	Fr.	47.5 N	3.57 E
122	Château-du-Loir	(shȧtō'-dū-lwär')	Fr.	47.40 N	0.27 E
122	Châteaudun	(shä-tō-dȧṇ')	Fr.	48.5 N	1.20 E
123	Châteaufort	(shȧ-tō-fôr')	Fr. (In.)	48.45 N	2.6 E
122	Château Gontier	(chȧ-tō' gôṇ'-tyā')	Fr.	47.50 N	0.49 W
64	Châteauguay	(chȧ-tō-gā')	Can. (Montreal In.)	45.23 N	73.46 W
122	Châteauneuf-sur-Loire	(shȧ-tō-nûf'-sür-lwär')	Fr.	47.52 N	2.11 E
122	Châteaurenault	(shȧ-tō-rē-nō')	Fr.	47.35 N	1.0 E
64	Château Richer	(shȧ-tō' rē-shā')	Can. (Que. In.)	46.59 N	71.2 W
122	Châteauroux	(shȧ-tō-rōō')	Fr.	46.48 N	1.40 E
122	Château-Thierry	(shȧ-tō'-tyĕr-rē')	Fr.	49.2 N	3.22 E
122	Châtellerault	(shȧ-tĕl-rō')	Fr.	46.49 N	0.31 E
123	Châtenay	(shȧt-nĕ')	Fr. (In.)	48.46 N	2.17 E
77	Chatfield	(chăt'fēld)	Minn.	43.51 N	92.10 W
55	Chatham	(chăt'ȧm)	Can.	47.0 N	65.28 W
84	Chatham		Can.	42.25 N	82.15 W
115	Chatham		Gt. Brit.	51.20 N	0.35 E
63	Chatham		N.J. (New York In.)	40.44 N	74.24 W
4	Chatham Is.		Pac. O.	44.0 S	176.0 W
122	Châtillon-sur-Seine	(shȧ-tē-yôṇ'-sür-sȧn')	Fr.	47.50 N	4.35 E
160	Chatswood	(chăts'wōōd)	Austl. (Sydney In.)	33.47 S	151.11 E
61	Chatsworth	(chătz'wûrth)	Calif. (Los Angeles In.)	34.15 N	118.36 W
61	Chatsworth Res.		Calif.	34.18 N	118.29 E
82	Chattahoochee R.		Ala.-Ga.	32.30 N	85.0 W
82	Chattanooga	(chăt-ȧ-nōō'gȧ)	Tenn.	35.2 N	85.18 W
82	Chattanooga, East		Tenn.	35.5 N	85.14 W
82	Chattooga R.	(chȧ-tōō'gȧ)	Ga.-S. C.	34.50 N	83.17 W
57	Chaudière	(shō-dyĕr')	Can. (Que. In.)	46.42 N	71.18 W
86	Chaudière R.		Can.	46.0 N	70.50 W
150	Chaudoc	(shō-dŏk')	Indoch.	10.45 N	105.5 E
122	Chaumont	(shō-môṇ')	Fr.	48.9 N	5.9 E
139	Chaun B.	(choun)	Sov. Un.	69.25 N	170.0 E
122	Chauny	(shō-nē')	Fr.	49.39 N	3.10 E
128	Chausy	(chou'sĭ)	Sov. Un.	53.48 N	31.0 E
85	Chautauqua L.	(shȧ-tō'kwȧ)	N. Y.	42.10 N	79.23 W
123	Chauvry	(shō-vrē')	Fr. (In.)	49.3 N	2.17 E
123	Chavenay	(shȧv-nĕ')	Fr. (In.)	48.51 N	1.58 E
124	Chaves	(chä'vĕzh)	Port.	41.45 N	7.29 W
101	Chaves (I.)	(chä'vĕs)	Ec.	0.40 S	90.15 W
122	Chazelles	(shȧ-zĕl')	Fr.	45.45 N	4.15 E
93	Chazumba	(chä-zōōm'bä)	Mex.	18.13 N	97.39 W

Page	Name	Pronunciation	Region	Lat. °′	Long. °′
18	Cheadle	(chē′d′l)	Gt. Brit.	52.59 N	1.59 W
65	Cheam Pk.	(chēm)	Can. (Vancouver In.)	49.9 N	121.40 W
85	Cheat R.	(chēt)	W. Va.	39.30 N	79.38 W
120	Cheb,	(Kĕb)	Czech.	50.4 N	12.23 E
105	Cheboksary	(chyĕ-bôk-sä′rē)	Sov. Un.	56.8 N	47.12 E
84	Cheboygan	(shē-boi′găn)	Mich.	45.38 N	84.29 W
111	Chechen I.	(chyĕch′ĕn)	Sov. Un.	44.0 N	47.45 E
147	Chechŏn	(chē′chŭn′)	Kor.	37.8 N	128.12 E
79	Checotah	(chē-kō′tȧ)	Okla.	35.27 N	95.32 W
87	Chedabucto B.	(chĕd-ȧ-bŭk-tō)	Can.	45.25 N	61.25 W
62	Cheektowaga	(chēk-tŏ-wä′gȧ)	N.Y. (Buffalo In.)	42.54 N	78.45 W
146	Chefoo	(chē-fōō′)	Chn.	37.32 N	121.20 E
72	Chehalis	(chē-hā′lĭs)	Wash.	46.39 N	122.58 W
65	Chehalis L.		Can. (Vancouver In.)	49.25 N	122.2 W
65	Chehalis R.		Can. (Vancouver In.)	49.22 N	122.0 W
72	Chehalis R.		Wash.	46.55 N	123.18 W
147	Cheju	(chĕ′jōō′)	Kor.	33.30 N	126.32 E
147	Cheju I. (Quelpart I.)	(kwĕl′pärt)	Kor.	33.24 N	126.34 E
145	Chekiang (Prov.)	(chĕ′kyäng′)	Chn.	29.20 N	119.48 E
72	Chelan	(chē-lăn′)	Wash.	47.48 N	119.59 W
72	Chelan, L.		Wash.	48.0 N	120.20 W
134	Chela, Serra da (Mts.)	(sĕr′rȧ dä shä′lȧ)	Ang.	15.30 S	13.30 E
125	Cheleiros	(shĕ-lä′rōzh)	Port. (In.)	38.53 N	9.20 W
140	Cheleken I.	(chĕ-lyĕ-kĕn′)	Sov. Un.	39.30 N	53.15 E
112	Chelia, Jebel (Mt.)	(jĕb′ĕl shâl′yȧ)	Alg.	35.29 N	6.35 E
112	Chelif (Touil) Wadi (R.)	(wä′dē shȧ-lēf′) (tōō-ēl′)	Alg.	34.30 N	2.12 E
138	Chelkar	(chyĕl′kär)	Sov. Un.	48.0 N	59.40 E
111	Chelkar, L.		Sov. Un.	50.30 N	51.35 E
138	Chelkar Tengiz, L.	(tĕn′yēz)	Sov. Un.	48.15 N	63.15 E
112	Chellala	(chĕl-ȧ′lȧ)	Alg.	35.5 N	2.22 E
123	Chelles	(shĕl)	Fr. (In.)	48.52 N	2.35 E
121	Chelm	(Kĕlm)	Pol.	51.7 N	23.30 E
121	Chelmno	(Kĕlm′nō)	Pol.	53.20 N	18.26 E
115	Chelmsford	(chĕmz′fĕrd)	Gt. Brit.	51.45 N	0.27 E
87	Chelmsford		Mass. (In.)	42.36 N	71.21 W
121	Chelmza	(Kĕlm′zhȧ)	Pol.	53.9 N	18.37 E
63	Chelsea	(chĕl′sē)	Ala. (Birmingham In.)	33.20 N	86.36 W
64	Chelsea		Can. (Ottawa In.)	45.30 N	75.47 W
86	Chelsea		Mass.	42.25 N	71.0 W
84	Chelsea		Mich.	42.22 N	84.2 W
79	Chelsea		Okla.	36.32 N	95.20 W
117	Chelsfield	(chĕls′fēld)	Gt. Brit. (London In.)	51.21 N	0.8 E
160	Cheltenham	(chĕlt′nȧm)	Austl. (Melbourne In.)	37.58 S	145.3 E
114	Cheltenham		Gt. Brit.	51.55 N	2.5 W
88	Cheltenham		Pa. (Philadelphia In.)	40.3 N	75.3 W
125	Chelva	(chĕl′vä)	Sp.	39.44 N	0.58 W
138	Chelyabinsk	(chĕl-yä-bĕnsk′)	Sov. Un.	55.15 N	61.30 E
139	Chelyuskin, C.	(chĕl-yōōs′kĭn)	Sov. Un.	77.35 N	105.0 E
65	Chemainus	(chĕ-mā′nŭs)	Can. (Vancouver In.)	48.55 N	123.43 W
122	Chemillé	(shē-mē-yä′)	Fr.	47.17 N	0.42 W
	Chemnitz, see Karl-Marx-Stadt,		Ger.		
147	Chemulpo (Inchŏn)	(che-mŭl′pō) (ĭn′chŭn)	Kor.	37.28 N	126.38 E
83	Chemung, R.	(shē-mŭng′)	N. Y.	42.20 N	77.29 W
69	Chena	(chē′nȧ)	Alsk.	64.44 N	147.45 W
141	Chenab R.	(chē-năb′)	Pak.	31.0 N	72.0 E
132	Chenachane	(shē-nȧ-shăn′)	Alg.	26.8 N	4.10 W
144	Chenan	(chĕn′ăn′)	Chn.	23.20 N	106.46 E
144	Chenchow	(chĕn′chō′)	Chn.	25.48 N	112.32 E
146	Chenchow		Chn.	33.54 N	114.59 E
72	Cheney	(chē′nȧ)	Wash.	47.29 N	117.34 W
144	Chengan	(chĕŋ′găn′)	Chn.	28.18 N	107.29 E
145	Chengan		Chn.	28.45 N	115.2 E
146	Chengan		Chn.	36.27 N	114.53 E
134	Chengane R.	(chĕn-gȧ′nĕ)	Moz.	23.30 S	33.47 E
143	Chengchiatun (Liaoyuan)	(chĕng′-chyä-tōōn′) (lē-ou′yōō-än′)	Chn.	43.44 N	123.28 E
146	Chengchow	(chĕng′chō′)	Chn.	34.42 N	113.45 E
145	Chengho	(chĕng′hō′)	Chn.	26.23 N	118.40 E
144	Chengpu	(chĕng-pōō′)	Chn.	26.20 N	110.12 E
144	Chengsi	(chĕng-sē′)	Chn.	23.10 N	106.23 E
143	Chengte (Jehol)	(chĕng′tĕ′) (rē-hō′l)	Chn.	40.59 N	117.37 E
142	Chengtu	(chĕng′tōō′)	Chn.	30.40 N	104.15 E
147	Chengtzutung	(chĕng′tsōō-tōōng′)	Chn.	39.35 N	122.25 E
146	Chengwu	(chĕng′wōō′)	Chn.	34.59 N	115.58 E
146	Chengyang	(chĕng′yäng′)	Chn.	32.34 N	114.12 E
144	Chenki	(chĕŋ-kē′)	Chn.	27.58 N	109.50 E
146	Chenliu	(chĕn′lyōō′)	Chn.	34.37 N	114.40 E
123	Chennevières-sur-Marne	(shĕn-nē-vyär′-sür-märn′)	Fr. (In.)	48.47 N	2.32 E
139	Chen Peak	(chĕn)	Sov. Un.	65.59 N	140.25 E
145	Chenping	(chĕn-pĭng′)	Chn.	24.36 N	115.58 E
142	Chensi (Barköl)	(chĕn′sē) (bär-kûl′)	Chn.	43.32 N	93.0 E
146	Chenting	(chĕn′tĭng)	Chn.	38.12 N	114.35 E
144	Chenyüan	(chĕn′yü-än′)	Chn.	27.4 N	108.10 E
143	Chenzu	(chĕn′zōō′)	Chn. (Shanghai In.)	31.11 N	121.21 E
95	Chepo	(chā′pō)	Pan.	9.12 N	79.6 W
95	Chepo, R.		Pan.	9.10 N	78.44 W
92	Cherán	(chā-rän′)	Mex.	19.41 N	101.55 W
83	Cheraw	(chē′rô)	S. C.	34.40 N	79.52 W
131	Cherb, Djebel (Mts.)	(jĕb′ĕl chĕrb)	Tun. (In.)	34.7 N	8.50 E
122	Cherbourg	(shär-bōōr′)	Fr.	49.38 N	1.35 W
132	Cherchel	(shĕr-shĕl′)	Alg.	36.40 N	2.5 E
142	Cherchen	(chĕr-chĕn′)	Chn.	37.58 N	85.30 E
142	Cherchen Darya (R.)	(chĕr-chĕn′ där′yä)	Chn.	39.0 N	87.0 E
138	Cherdyn	(chĕr-dyĕn′)	Sov. Un.	60.30 N	56.30 E
138	Cheremkhovo	(chĕr′yĕm-Kô-vō)	Sov. Un.	52.55 N	103.20 E
133	Cheren	(chĕr′ĕn)	Erit.	15.41 N	38.30 E
138	Cherepanovo	(chĕr′yĕ-pä-nô′vō)	Sov. Un.	54.15 N	83.10 E
128	Cherepovets	(chĕr-yĕ-pô′vyĕtz)	Sov. Un.	59.7 N	37.56 E
128	Cherepovets (Dist.)		Sov. Un.	59.20 N	35.13 E
128	Chereya	(chĕr-ā′yä)	Sov. Un.	54.36 N	29.16 E
112	Chergui, Chott ech	(chĕr gē)	Alg.	34.15 N	0.30 E
150	Cheribon	(chĕr-ī-bŏn′)	Indon.	6.47 S	108.36 E
128	Cherikov	(chĕ′rē-kôf)	Sov. Un.	53.34 N	31.22 E
129	Cherkassy	(chĕr-kȧs′sĭ)	Sov. Un.	49.27 N	32.2 E
111	Cherkess (Adige) (Reg.)	(chĕr-kĕs′) (ȧ′dĭ-gä)	Sov. Un.	45.0 N	40.5 E
111	Cherkess (Karachai) (Auton. Reg.)	(chĕr′kĕs) (kä-rȧ-chī′)	Sov. Un.	43.45 N	42.0 E
138	Cherlak	(chĭr-lăk′)	Sov. Un.	54.10 N	74.55 E
110	Chermoz	(chĕr-môz′)	Sov. Un.	58.50 N	56.5 E
128	Chern	(chĕrn)	Sov. Un.	53.26 N	36.49 E
129	Chernigov	(chĕr-nē′gôf)	Sov. Un.	51.29 N	31.19 E
129	Chernigovka	(chĕr-nē-gôf′kȧ)	Sov. Un.	47.7 N	36.15 E
148	Chernigovsk	(chĕr-nē′gôfsk)	Sov. Un.	44.18 N	132.19 E
105	Chernikovsk	(chĕr-nyĭ-kôfsk′)	Sov. Un.	54.40 N	56.5 E
129	Chernobai	(chĕr-nō-bī′)	Sov. Un.	49.39 N	32.19 E
129	Chernobyl	(chĕr-nō-bĭl′)	Sov. Un.	51.17 N	30.11 E
138	Chernogorsk	(chĕr-nŏ-gôrsk′)	Sov. Un.	54.15 N	91.20 E
104	Chernovtsy (Cernăuti)	(chĭr-nôf′tsē) (chĕr-nou′tsē)	Sov. Un.	48.18 N	25.56 E
129	Chernyanka	(chĕrn-yäŋ′kȧ)	Sov. Un.	50.57 N	37.48 E
76	Cherokee	(chĕr-ô-kē′)	Ia.	42.45 N	95.32 W
79	Cherokee		Kan.	37.19 N	94.49 W
78	Cherokee		Okla.	36.45 N	98.22 W
96	Cheroki Sd.	(chĕr-ô-kē′)	Ba. Is.	26.16 N	77.8 W
122	Cher R.	(shâr)	Fr.	47.20 N	1.10 E
86	Cherrifield	(chĕr′ĭ-fēld)	Me.	44.37 N	67.57 W
65	Cherry Cr.	(chĕr′ĭ)	Colo. (Denver In.)	39.34 N	104.46 W
85	Cherrydale		Va.	38.56 N	77.8 W
160	Cherry Gully		Austl. (In.)	28.29 S	151.58 E
79	Cherryvale		Kan.	37.16 N	95.34 W
83	Cherryville		N. C.	35.22 N	81.22 W
139	Cherskiy Mts.	(chĕrs′kĭ)	Sov. Un.	64.35 N	149.0 E
126	Cherso	(kĕr′sō)	Yugo.	44.58 N	14.23 E
126	Cherso (I.)		Yugo.	44.55 N	14.23 E
121	Chertkov	(chĕrt-kôf′)	Sov. Un.	49.1 N	25.51 E
128	Cherven	(chĕr′vyĕn)	Sov. Un.	53.42 N	28.28 E
116	Cherwell, R.	(chär′wĕl)	Gt. Brit.	52.7 N	1.15 W
84	Chesaning	(chĕs′ȧ-nĭng)	Mich.	43.12 N	84.10 W
85	Chesapeake B.	(chĕs′ȧ-pēk)	Md.	38.0 N	76.10 W
138	Chesha B.	(chyô′shȧ)	Sov. Un.	67.30 N	46.30 E
84	Cheshire	(chĕsh′ĭr)	Mich.	42.30 N	85.58 W
116	Cheshire Co.		Gt. Brit.	53.15 N	2.30 W
138	Chesnokovka	(chĕs-nŏ-kôf′kȧ)	Sov. Un.	53.30 N	84.0 E
114	Chester	(chĕs′tĕr)	Gt. Brit.	53.12 N	2.55 W
79	Chester		Ill.	37.55 N	89.48 W
84	Chester		Ohio	40.36 N	80.33 W
85	Chester		Pa.	39.50 N	75.20 W
83	Chester		S. C.	34.42 N	81.13 W
85	Chester		Va.	37.21 N	77.27 W
114	Chesterfield		Gt. Brit.	53.15 N	2.25 W
88	Chesterfield Inlet		Can.	64.0 N	92.30 W
159	Chesterfield Is.		Pac. O.	19.45 S	158.30 E
64	Chestermere L.	(chĕs′tĕr-mēr)	Can. (Calgary In.)	51.3 N	113.49 W
84	Chesterton		Ind.	41.37 N	87.5 W
85	Chestertown		Md.	39.12 N	76.5 W
86	Chesuncook L.	(chĕs′ŭn-kōōk)	Me.	46.2 N	69.22 W
77	Chetek	(chē′tĕk)	Wis.	45.19 N	91.40 W
94	Chetumal B.	(chĕt-ōō-mȧl′)	Br. Hond.-Mex. (In.)	18.20 N	88.0 W
75	Chevalon Cr.	(shĕv′ȧ-lŏn)	Ariz.	34.35 N	110.50 W
84	Cheviot	(shĕv′ĭ-ŭt)	Ohio	39.7 N	84.39 W
114	Cheviot Hills		Gt. Brit.	55.20 N	2.30 W
123	Chevreuse	(shĕ-vrûz′)	Fr. (In.)	48.42 N	2.3 E
72	Chewelah	(chē-wē′lȧ)	Wash.	48.16 N	117.43 W
73	Cheyenne	(shī-ĕn′)	Wyo.	41.9 N	104.48 W
65	Cheyenne Canon		Colo. (Colo. Sprs. In.)	38.48 N	104.52 W
65	Cheyenne Cr.		Colo. (Colo. Sprs. In.)	38.48 N	104.55 W
65	Cheyenne Mt.		Colo. (Colo. Sprs. In.)	38.44 N	104.52 W
76	Cheyenne R.		S. D.	44.20 N	102.20 W
76	Cheyenne River Indian Res.		S. D.	44.55 N	101.0 W
78	Cheyenne Wells		Clo.	38.47 N	102.21 W
145	Chiai	(chĭ′ī′)	For.	23.32 N	120.32 E
142	Chiamdo	(chē′äm′dô)	Chn.	30.52 N	96.33 E
	Chiangkiakow, see Kalgan,		Chn.		
93	Chiapa de Corzo	(chē-ä′pȧ dā kôr′zō)	Mex.	16.41 N	93.1 W
93	Chiapas (State)	(chē-ä′pȧs)	Mex.	16.35 N	92.0 W
93	Chiapas, Cordillera de (Mts.)	(chē-ä′pȧs)	Mex.	15.45 N	93.0 W
126	Chiari	(Kyä′rē)	It.	45.32 N	9.55 E
126	Chiasso	(kyäs′sō)	It.	45.49 N	9.1 E
120	Chiasso		Switz.	45.51 N	9.1 E
92	Chiautla	(chyä-ōōt′lȧ)	Mex.	18.16 N	98.36 W
126	Chiavara	(kyä′vä-rē)	It.	44.18 N	9.19 E
129	Chiba	(chē′bȧ)	Jap.	35.32 N	140.10 E
134	Chibi	(chē′bē)	S. Rh.	20.17 S	30.10 E
86	Chibougamau L.	(chē-bōō′gä-mou)	Can.	49.50 N	74.15 W
134	Chibuto	(chē-bōō′tō)	Moz.	24.40 S	33.35 E
84	Chicago	(shĭ-kô′gō; chĭ-kȧ′gō)	Ill.	41.50 N	87.40 W
62	Chicago		Ill. (In.)		
26	Chicago Drainage Can.		Ill. (Chicago In.)	41.48 N	87.48 W
79	Chicago Hts.		Ill.	41.29 N	87.38 W
124	Chica, Mar (Sea)	(mär chē′kȧ)	Mor.	35.10 N	2.50 W
93	Chica, R.	(chē′kȧ)	Mex. (In.)	19.33 N	98.51 W
93	Chicbul	(chĭk-bōōl′)	Mex.	18.45 N	90.56 W
69	Chichagof (I.)	(chē-chȧ′gôf)	Alsk.	58.0 N	136.0 W
114	Chichester	(chĭch′ĕs-tĕr)	Gt. Brit.	50.50 N	0.50 W
146	Chichow	(chĭ′chō′)	Chn.	38.31 N	115.17 E
68	Chickaloon	(chĭk′ȧ-lōōn)	Alsk. (In.)	61.50 N	148.30 W
82	Chickamauga	(chĭk-ȧ-mô′gȧ)	Ga.	34.53 N	85.18 W
82	Chickasawhay R.	(chĭk-ȧ-sô′wā)	Miss.	31.30 N	88.32 W
78	Chickasha	(chĭk′ȧ-shā)	Okla.	35.3 N	97.58 W
125	Chiclana de la Frontera	(chē-klä′nä dā lä frŏn-tä′rȧ)	Sp. (In.)	36.25 N	6.9 W
100	Chiclayo	(chē-klä′yō)	Peru	6.45 S	79.58 W
74	Chico	(chē′kō)	Calif.	39.43 N	121.51 W
134	Chicoa	(chē-kō′ȧ)	Moz.	15.40 S	32.23 E
65	Chico Cr.		Colo. (Colo. Sprs. In.)	38.43 N	104.27 W
93	Chicoloapan	(chē-kō-lwä′pän)	Mex. (In.)	19.25 N	98.54 W
93	Chiconahutla	(chē-kō-nä-ōō′tlȧ)	Mex. (In.)	19.38 N	99.0 W
92	Chicontepec	(chē-kōn′tĕ-pĕk′)	Mex.	20.58 N	98.9 W
86	Chicopee	(chĭk′ô-pē)	Mass.	42.10 N	72.35 W
102	Chico, R.		Arg.	44.32 S	67.0 W
152	Chico, R.		Phil.	17.30 N	121.27 E
63	Chicot I.	(shē-kō′)	La. (New Orleans In.)	29.44 N	89.16 W
89	Chicoutimi	(shē-kōō′tē-mē′)	Can.	48.30 N	71.0 W
89	Chidley, C.	(chĭd′lĭ)	Can.	60.33 N	64.25 W
82	Chiefland	(chēf′lănd)	Fla.	29.29 N	82.53 W
65	Chief Mt. (chēf)		Colo. (Denver In.)	39.40 N	105.32 W
150	Chiengmai	(chĭ-ĕng-mī′)	Siam	18.45 N	98.55 E
150	Chiengrai	(chĭ-ĕng-rī′)	Siam	19.50 N	99.45 E
126	Chieri	(kyâ′rē)	It.	45.1 N	7.50 E
126	Chieti	(kyĕ′tē)	It.	42.21 N	14.9 E
129	Chigirin	(chē-gē′rĕn)	Sov. Un.	49.2 N	32.38 E
92	Chignahuapan	(chēn-yä-wä′pän)	Mex.	19.50 N	98.2 W
86	Chignecto B.	(shĭg-nĕk′tō)	Canada	45.40 N	64.35 W
117	Chigwell	(chĭg′wĕl)	Gt. Brit. (London In.)	51.38 N	0.5 E
145	Chihchow	(chĭ-chō)	Chn.	30.38 N	117.32 E
143	Chihfeng	(chĭ′fŭng)	Chn.	43.0 N	119.0 E
144	Chihing	(chĭ′hĭng′)	Chn.	25.7 N	113.38 E
144	Chihkiang	(chĭ-kyäng′)	Chn.	30.18 N	111.19 E
146	Chihsien	(chĭ′hsyĕn′)	Chn.	35.31 N	114.29 E
80	Chihuahua	(chē-wä′wȧ)	Mex.	28.37 N	106.5 W
80	Chihuahua (State)		Mex.	28.30 N	105.0 W
134	Chihuane	(chē-wä′nȧ)	Moz.	20.47 S	34.52 E
143	Chikan	(chē′kăn)	Chn.	52.15 N	120.57 E
134	Chikapa R.	(chē-kä′pȧ)	Ang.	9.0 S	20.30 E
140	Chikishlyar	(chē-kĕsh-lyär′)	Iran	37.46 N	54.2 E
92	Chilapa	(chē-lä′pȧ)	Mex.	17.35 N	99.15 W
92	Chilchota	(chĕl-chō′tȧ)	Mex.	19.50 N	102.3 W
78	Childress	(chĭld′rĕs)	Tex.	34.25 N	100.12 W
117	Childwall	(chĭld′wȧl)	Gt. Brit. (Liverpool In.)	53.24 N	2.53 W
102	Chile	(chē′lā)	S. A.	39.0 S	72.0 W
102	Chilecito	(chē-lȧ-sē′tō)	Arg.	29.15 S	67.40 W
143	Chilin (Kirin)	(chĭl′ĭn′) (kĭr′ĭn)	Chn.	43.50 N	126.36 E
69	Chilko L.	(chĭl′kō)	Can.	51.0 N	124.15 W
69	Chilko R.		Can.	51.50 N	124.0 W
102	Chillán	(chēl-yän′)	Chl.	36.35 S	72.5 W
79	Chillicothe	(chĭl-ĭ-kŏth′ē)	Ill.	40.55 N	89.31 W
79	Chillicothe		Mo.	39.47 N	93.33 W
84	Chillicothe		Ohio	39.20 N	82.58 W
72	Chiliwack (Chĭl′ĭ-wăk)		Can.	49.9 N	121.55 W
65	Chilliwack L.		Can. (Vancouver In.)	49.3 N	121.25 W
102	Chiloé I.	(chē-lō-ā′)	Chl.	42.30 S	73.45 W
92	Chilpancingo	(chēl-pän-sēŋ′gō)	Mex.	17.32 N	99.30 W
77	Chilton	(chĭl′tŭn)	Wis.	44.2 N	88.11 W
93	Chiluca	(chē-lōō′kȧ)	Mex. (In.)	19.33 N	99.17 W
145	Chilung	(kĭ′ĭ-rŭn′)	For.	25.6 N	121.45 E
134	Chilwa, L.	(chĭl′wȧ)	Nya.-Moz.	15.15 S	35.45 E
67	Chimacum	(chĭm′ȧ-kŭm)	Wash. (Seattle In.)	48.0 N	122.46 W
93	Chimalhuacán	(chē-mäl-wä-kän′)	Mex. (In.)	19.25 N	98.56 W
93	Chimalhuacán Cerro (Mt.)		Mex. (In.)	19.24 N	98.57 W
93	Chimalpa	(chē-mäl′pȧ)	Mex. (In.)	19.14 N	98.56 W
93	Chimalpan	(chē-mäl′pän)	Mex. (In.)	19.26 N	99.20 W
93	Chimalpan Cerro (Mt.)		Mex. (In.)	19.26 N	99.21 W
94	Chimaltenango	(chē-mäl-tä-nän′-gō)	Guat.	14.40 N	90.48 W
92	Chimaltitán	(chēmäl-tē-tän′)	Mex.	21.33 N	103.50 W
140	Chimbay	(chĭm-bī′)	Sov. Un.	43.14 N	59.58 E
100	Chimborazo, Mt.	(chēm-bô-rä′zō)	Ec.	1.32 S	78.48 W
100	Chimbote	(chēm-bō′tȧ)	Peru	9.1 S	78.31 W
138	Chimkent	(chĭm-kĕnt′)	Sov. Un.	42.25 N	69.40 E
87	Chimney B.	(chĭm′nē)	Can.	50.45 N	56.15 W
94	Chinameca	(chē-nä-mä′kȧ)	Sal.	13.33 N	88.18 W
94	Chinandega	(chē-nän-dä′gȧ)	Nic.	12.37 N	87.8 W
142	China	(chī′nȧ)	Asia	35.0 N	110.0 E
143	China Sea, E.		Asia	30.0 N	125.0 E
150	China Sea, S.		Asia	15.0 N	115.0 E

ng-sing; ŋ-baŋk; N-nasalized n; nŏd; cŏmmit; ōld; ôbey; ôrder; fōōd; fŏŏt; ou-out; s-soft; sh-dish; th-thin; pūre; ûnite; ûrn; stŭd; circŭs; ü-as "y" in study; '-indeterminate vowel.

Page	Name	Pronunciation	Region	Lat. °′	Long. °′
138	Chinaz	(chĭn-äz′)	Sov. Un.	40.55 N	68.55 E
100	Chincha Alta	(chĭn′chä äl′tä)	Peru	30.29 S	76.5 W
100	Chincha Is.	(chĭn′chä)	Peru	11.28 S	77.45 W
160	Chinchilla	(chĭn-chĭl′ȧ)	Austl. (In.)	26.45 S	150.35 E
124	Chinchilla	(chēn-chē′lyä)	Sp.	38.55 N	1.44 W
143	Chinchow	(chĭn′chō′)	Chn.	41.4 N	120.58 E
134	Chinde	(shēn′dĕ)	Moz.	18.38 S	36.23 E
147	Chindo	(chĭn′dō)	Kor.	34.29 N	120.16 E
147	Chindo I.		Kor.	34.28 N	126.16 E
141	Chindwin R.	(chĭn-dwĭn)	Bur.	23.30 N	94.0 E
143	Chingkahang	(chĭng′kä-häng′)	Chn. (Shanghai In.)	31.10 N	121.32 E
145	Ching San Yuen (Kinsha)	(chĭng sän yōō′ĕn) (kēn-shä′)	Chn.	30.43 N	121.20 E
134	Chinguar	(chĭng-gär)	Ang.	12.30 S	16.18 E
132	Chinguetti	(chēn-gĕt′ē)	Fr.W.Afr.	20.35 N	12.32 W
147	Chinhae	(chĭn′hä)	Kor.	35.8 N	128.40 E
145	Chinhai	(chĭn′hī′)	Chn.	29.58 N	121.45 E
147	Chinju	(chĭn′jōō)	Kor.	35.12 N	128.4 E
146	Chinkiang	(chĭn′kyäng′)	Chn.	32.11 N	119.28 E
147	Chinnampo	(chĭn-näm′pō)	Kor.	38.44 N	125.24 E
61	Chino	(chē′nō)	Calif. (Los Angeles In.)	34.0 N	117.42 W
80	Chino		Mex.	25.42 N	99.15 W
122	Chinon	(shē-nōN′)	Fr.	47.10 N	0.11 E
73	Chinook	(shĭn-ōōk′)	Mont.	48.35 N	109.15 W
67	Chinook		Wash. (Portland In.)	46.17 N	123.56 W
142	Chinshui	(chĭn′shwē′)	Chn.	28.18 N	105.38 E
134	Chinteche	(chĭn-tē′chē)	Nya.	11.47 S	34.8 E
146	Chinwangtao	(chĭn′wäng′tou′)	Chn.	39.55 N	119.36 E
144	Chinyang, R.	(chĭn′yäng′)	Chn.	27.23 N	109.5 E
126	Chioggia	(kyōd′jä)	It.	45.13 N	12.16 E
127	Chios (Khios)	(kī′ōs)	Grc.	38.22 N	26.9 E
125	Chipiona	(chē-pē-ō′nä)	Sp. (In.)	36.44 N	6.26 W
82	Chipley	(chĭp′lĭ)	Fla.	30.45 N	85.32 W
86	Chipman	(chĭp′mȧn)	Can.	46.11 N	65.53 W
82	Chipola R.	(chĭ-pō′lȧ)	Fla.	30.30 N	85.10 W
77	Chippewa Falls	(chĭp′ē-wä)	Wis.	44.53 N	91.54 W
76	Chippewa R.		Minn.	45.30 N	95.42 W
77	Chippewa R.		Wis.	45.0 N	91.21 W
86	Chiputneticook L.	(chĭ-pōōt-nĕt′ĭ-kōōk)	Me.-Can.	45.45 N	67.50 W
94	Chiquimula	(chē-kē-mōō′lä)	Guat.	14.47 N	89.32 W
100	Chiquinquirá	(chē-kēŋ′kē-rä′)	Col.	5.29 N	74.2 W
102	Chiquita, Mar (L.)	(mär chē-kē′tä)	Arg.	31.50 S	62.35 W
144	Chi R.	(chē)	Chn.	28.23 N	105.42 E
75	Chiracahua Natl. Mon.	(chĭ-rä-cä′hwä)	Ariz.	32.1 N	109.12 W
138	Chirchik	(chĭr-chēk′)	Sov. Un.	41.30 N	69.32 E
142	Chiraalangtu (Kobdo)	(chēr-gä-län′tōō) (kōb′dō)	Mong.	49.0 N	91.0 E
95	Chiriquí (Vol.)	(chē-rē-kē′)	Pan.	8.47 N	82.37 W
95	Chiriquí Grande	(grän′dä)	Pan.	9.57 N	82.8 W
95	Chiriquí, G. of		Pan.	8.0 N	82.20 W
95	Chiriquí Lagoon		Pan.	9.5 N	82.0 W
147	Chirisan (Mt.)	(chĭ′rĭ-sän′)	Kor.	35.20 N	127.44 E
148	Chirka	(chĭr′kȧ)	Sov. Un.	48.23 N	134.58 E
134	Chiromo	(chē-rō′mō)	Moz.	16.33 S	35.9 E
95	Chirripo, R.	(chēr-rē′pō)	C. R.	9.50 N	83.24 W
95	Chirripo Grande (Mt.)	(grän′dä)	C. R.	9.28 N	83.32 W
	Chishima, see Kuril Is., Sov. Un.				
77	Chisholm	(chĭz′ŭm)	Minn.	47.29 N	92.51 W
135	Chisimaio	(kē-sē-mī′ō)	Som.	0.15 S	42.30 E
	Chişinău, see Kishinev, Sov. Un.				
110	Chistopol	(chĭs-tō′pôl-y′)	Sov. Un.	55.20 N	50.35 E
117	Chiswick	(chĭz′ĭk)	Gt. Brit. (London In.)	51.29 N	0.17 W
139	Chita	(chē-tä′)	Sov. Un.	52.10 N	113.30 E
100	Chita, Sierra Nevada de (Mt.)	(chē′tä)	Col.	6.15 N	72.28 W
69	Chitina	(chĭ-tē′nȧ)	Alsk.	61.35 N	143.30 W
68	Chitina R.		Alsk. (In.)	61.20 N	144.0 W
141	Chitral	(chē-trȧl′)	Pak.	35.55 N	71.50 E
95	Chitre	(chē′trȧ)	Pan.	7.58 N	80.26 W
141	Chittagong	(chĭt-ȧ-gōng′)	Pak.	22.15 N	91.55 E
134	Chiumbe R.	(chē-ōōm′bȧ)	Ang.	8.15 S	21.0 E
126	Chivasso	(kē-väs′sō)	It.	45.11 N	7.52 E
102	Chivilcoy	(chē-vēl-koi′)	Arg.	34.50 S	60.1 W
94	Chixoy, R.	(chē-koi′)	Guat.-Mex.	15.40 N	90.40 W
149	Chizu	(chē-zōō′)	Jap.	35.16 N	134.15 E
111	Chkalov (Orenburg)	(chkȧ′lŏf) (ō-rĕn-bōōrgh′)	Sov. Un.	51.48 N	55.10 E
75	Chloride	(klō′rīd)	Ariz.	35.24 N	114.12 W
121	Chmielnik	(kmyĕl′nĕk)	Pol.	50.36 N	20.46 E
129	Chobanvasty	(chō′bän-väs′tē)	Sov. Un.	44.47 N	35.8 E
147	Chochiwŏn	(chō′chĭ-wŭn′)	Kor.	36.36 N	127.18 E
81	Chocolate Bayou		Tex. (In.)	29.19 N	95.16 W
82	Choctawhatchee B.	(chōk-tō-hăch′ē)	Fla.	30.25 N	86.20 W
82	Choctawhatchee R.		Fla.	31.0 N	85.50 W
120	Chodziez	(kōj′yĕsh)	Pol.	52.59 N	16.52 E
149	Chofu	(chō′fōō′)	Jap.	34.0 N	131.0 E
147	Cho I.	(chō)	Kor.	38.33 N	124.47 E
159	Choiseul I.	(shwä-zŭl′)	Solomon Is. (Prot.)	7.0 S	156.45 E
123	Choizy-le-Roi	(schwä-zē-lŭ rwä′)	Fr. (In.)	48.46 N	2.25 E
121	Chojnice	(kōĭ-nē′tsē)	Pol.	53.41 N	17.34 E
120	Chojnow	(khoi′nŭf)	Pol.	51.16 N	15.56 E
122	Cholet	(shō-lĕ′)	Fr.	47.5 N	0.56 W
150	Cholon	(shō-lôN′)	Indoch.	10.45 N	106.31 E
147	Chŏlsan	(chŭl′sän)	Kor.	39.48 N	124.38 E
92	Cholula	(chō-lōō′lä)	Mex.	19.3 N	98.20 W
94	Choluteca	(chō-lōō-tä′kä)	Hond.	13.18 N	87.12 W
94	Choluteca, R.		Hond.	13.30 N	87.0 W
120	Chomutov	(kō′mōō-tŏf)	Czech.	50.27 N	13.25 E
147	Chŏnan	(chŭ′nän)	Kor.	36.48 N	127.10 E
139	Chona R.	(chō′nä)	Sov. Un.	62.0 N	110.0 E
147	Chŏngchŏn R.	(chŭng-chŭn′)	Kor.	39.50 N	126.0 E
148	Chŏngjin	(chŭng-jĭn′)	Kor.	41.46 N	129.49 E
147	Chŏngju	(chŭng-jōō′)	Kor.	39.43 N	125.13 E
147	Chŏngju (Seishū)	(chŭng-jōō′) (sȧ-shōō′)	Kor.	36.38 N	127.30 E
147	Chŏngpyŏng	(chŭng-pyŭng′)	Kor.	39.48 N	127.22 E
147	Chŏngsŏn	(chŭng-sŭn′)	Kor.	37.27 N	128.38 E
147	Chŏngŭp	(chŭng-ŭp′)	Kor.	35.36 N	126.52 E
147	Chŏnju	(chŭn-jōō′)	Kor.	35.48 N	127.8 E
102	Chonos Arch.	(chō′nōs)	Chl.	45.0 S	74.0 W
144	Cho R.	(chō)	Chn.	26.45 N	109.50 E
100	Chorillos	(chō-rēl′yōs)	Peru (In.)	12.10 S	77.2 W
100	Chorillos Pt.		Peru (In.)	12.10 S	77.3 W
116	Chorley	(chôr′lĭ)	Gt. Brit.	53.39 N	2.38 W
95	Chorrera	(chôr-rä′rȧ)	Pan.	8.54 N	79.49 W
147	Chŏrwŏn	(chŭr-wŭn′)	Kor.	38.14 N	127.12 E
121	Chorzów	(kô-zhōōf′)	Pol.	50.18 N	18.58 E
148	Chosan	(chō-sän′)	Kor.	40.50 N	125.48 E
	Chosen, see Korea.				
148	Choshi	(chō′shē)	Jap.	35.40 N	140.48 E
120	Choszczno	(chôsh′chnô)	Pol.	53.10 N	15.26 E
73	Choteau	(shō′tō)	Mont.	47.50 N	112.10 W
83	Chowan R.	(chô-wän′)	N. C.	36.10 N	76.45 W
148	Chowie R.	(chō′wē-ē′)	Chn.	47.0 N	122.0 E
146	Chowtsun	(chō′tsōōn′)	Chn.	36.50 N	117.49 E
157	Christchurch	(krĭst′chûrch)	N. Z. (In.)	43.29 S	172.40 E
84	Christian I.	(krĭs′chȧn)	Can.	44.50 N	80.15 W
83	Christiansburg	(krĭs′chȧnz-bûrg)	Va.	37.8 N	80.26 W
150	Christmas I.		Asia	11.0 S	105.35 E
6	Christmas I.		Pac. O.	1.55 N	157.20 W
79	Christopher	(krĭs′tō-fĕr)	Ill.	37.57 N	89.4 W
120	Chrudim	(krōō′dyĕm)	Czech.	49.57 N	15.48 E
121	Chrzanów	(kzhä′nōōf)	Pol.	50.8 N	19.24 E
145	Chuanchow	(chwän′chō′)	Chn.	24.55 N	118.35 E
144	Chŭanchow	(chŭ-än′chō′)	Chn.	25.54 N	110.56 E
145	Chuanchow Har.	(chwän′chō′)	Chn.	24.47 N	118.45 E
134	Chuane Pits	(chōō-än′ĕ)	Bech.	23.57 S	21.50 E
146	Chŭantsiao	(chŭ-än′tsē-ou′)	Chn.	32.7 N	118.17 E
134	Chuapa R.	(chwä′pä)	Bel. Cong.	1.4 S	23.30 E
102	Chubut (State)	(chōō-bōōt′)	Arg.	44.0 S	69.0 W
102	Chubut R.		Arg.	43.50 S	68.28 W
146	Chucheng	(chōō′chĕng′)	Chn.	36.2 N	119.21 E
144	Chuchow	(chōō′chō′)	Chn.	27.51 N	112.52 E
145	Chuchow		Chn.	28.24 N	119.50 E
146	Chuchow		Chn.	32.18 N	118.19 E
145	Chŭchow	(chŭ′chō′)	Chn.	29.3 N	119.2 E
146	Chŭchow		Chn.	35.34 N	118.46 E
95	Chucunaque R.	(chōō-kōō-nä′kȧ)	Pan.	8.35 N	77.50 W
128	Chudovo	(chōō′dô-vô)	Sov. Un.	59.2 N	31.42 E
119	Chudskoe (Peipsi) L.	(chōōt′skô-yĕ) (pī′psĭ)	Sov. Un.	58.40 N	27.30 E
143	Chuerhkanho	(chōō′ĕr-kän′hō)	Chn.	52.15 N	120.57 E
68	Chugach Mts.	(chōō′gȧch)	Alsk. (In.)	61.10 N	146.0 W
138	Chuguchak	(chōō′gōō-chäk′)	Chn.	46.55 N	83.0 E
142	Chuguchak (Prov.)		Chn.	46.0 N	85.0 E
142	Chuguchak (Tahcheng)	(tä′chĕng′)	Chn.	46.48 N	83.5 E
129	Chuguev	(chōō′gwĕf)	Sov. Un.	49.50 N	36.41 E
73	Chugwater Cr.	(chŭg′wô-tĕr)	Wyo.	41.40 N	105.0 W
139	Chukchi Pen.	(chōōk′chē)	Sov. Un.	66.0 N	175.0 W
145	Chuki	(chōō′kē)	Chn.	29.43 N	120.12 E
144	Chu Kiang (Pearl R.)	(chōō′kyäng′)	(pĕrl) Chn.	22.38 N	113.38 E
74	Chula Vista	(chōō′lȧ vĭs′tȧ)	Calif. (In.)	32.37 N	117.5 W
138	Chulym R.	(chōō-lĭm′)	Sov. Un.	57.0 N	86.10 E
143	Chultzuchien (Yenchi)	(chōōl′-tzōō-chē-ĕn′)	(yĕn′kē′) Chn.	43.0 N	129.32 E
146	Chulung R.	(chōō′lōōng′)	Chn.	38.45 N	116.4 E
146	Chumatien	(chōō′mä-tyĕn′)	Chn.	32.59 N	113.53 E
139	Chumikan	(chōō-mē-kän′)	Sov.Un.	54.40 N	135.15 E
138	Chuna R.	(chōō′nȧ)	Sov. Un.	57.0 N	99.10 E
147	Chunchŏn	(chōōn-chŭn′)	Kor.	37.52 N	127.44 E
145	Chungan	(chōōng′än′)	Chn.	27.44 N	117.47 E
144	Chungchow	(chōōng′chō′)	Chn.	30.26 N	108.6 E
146	Chunghing	(chōōng′hĭng′)	Chn.	33.42 N	118.47 E
147	Chunghwa	(chŭng′hwä′)	Kor.	38.53 N	125.47 E
147	Chungju	(chŭng′jōō′)	Kor.	36.58 N	127.56 E
144	Chungking	(chōōng′kĭng′)	Chn.	29.46 N	106.34 E
	Chungming I., see Tsung Ming I.				
146	Chungmow	(chōōng′mō′)	Chn.	34.40 N	114.4 E
146	Chungsjng I.	(chōōng′sĭng′)	Chn.	39.35 N	121.15 E
142	Chungwei	(chōōng′wä)	Chn.	37.37 N	105.20 E
144	Chungye	(chōōng′yĕ′)	Chn.	25.53 N	113.52 E
144	Chun R.	(chōōn)	Chn.	26.8 N	112.20 E
138	Chunya R.	(chōōn′yä′)	Sov. Un.	61.35 N	100.0 E
102	Chuquicamata	(chōō-kē-kä-mä′tä)	Chl.	21.12 S	68.50 W
120	Chur	(kōōr)	Switz.	46.52 N	9.32 E
138	Chu R.	(chōō)	Sov. Un.	44.45 N	72.0 E
88	Churchill	(chûrch′ĭl)	Can.	58.50 N	94.0 W
88	Churchill R.		Can.	57.15 N	96.30 W
65	Church Pt.		Can. (Vancouver In.)	48.19 N	123.32 W
116	Church Stretton	(chûrch strĕt′ŭn)	Gt. Brit.	52.32 N	2.49 W
92	Churumuco	(chōō-rōō-mōō′kō)	Mex.	18.38 N	101.42 W
110	Chusovaya R.	(chōō-sô-vä′yȧ)	Sov. Un.	58.0 N	58.30 E
110	Chusovoy	(chōō-sô-voi′)	Sov. Un.	58.25 N	57.59 E
138	Chust	(chōōst)	Sov. Un.	41.0 N	71.20 E
110	Chuvash	(chōō′vȧsh)	Sov. Un.	55.30 N	47.0 E
80	Chuviscar R.	(chōō-vēs-kär′)	Mex.	28.40 N	106.0 W
135	Chwaka	(chwä′kȧ)	Zan.	6.9 S	39.25 E
147	Chwangho	(chwäng′hō′)	Chn.	39.39 N	122.56 E
145	Chwansha	(chwän′shȧ)	Chn.	31.8 N	121.46 E
97	Cibao Mts.	(Gran Cordillera Cen.) (sē-bä′ō) (grän kōr-dēl-yä′rȧ sĕn-trȧl′)	Hai.	18.53 N	70.30 W
80	Cibolo Cr.	(sē′bō-lō)	Tex.	29.30 N	98.10 W
79	Cicero	(sĭs′ĕr-ō)	Ill.	41.51 N	87.46 W
111	Cide	(jē′dē)	Tur.	41.50 N	32.58 E
121	Ciechanów	(tsyĕ-kä′nōōf)	Pol.	52.53 N	20.40 E
96	Ciego de Ávila	(syä′gō dä ä′vē-lä)	Cuba	21.50 N	78.46 W
124	Ciempozuelos	(thyĕm-pō-thwä′lōs)	Sp.	40.9 N	3.36 W
100	Cienaga	(syä′nä-gä)	Col.	11.0 N	74.30 W
96	Cienfuegos	(syĕn-fwä′gōs)	Cuba	22.8 N	80.28 W
96	Cienfuegos B.		Cuba	22.5 N	80.26 W
121	Cieszyn	(tsyĕ′shĕn)	Pol.	49.44 N	18.40 E
124	Cieza	(thyä′thä)	Sp.	38.15 N	1.25 W
111	Cilician Gates (P.)	(sĭ-lĭsh′ȧn)	Tur.	37.17 N	34.50 E
114	Cill Cainnig (Kilkenny)	(kĭl′kȧ′nĭ) (kĭl-kĕn′ē)	Ire.	52.39 N	7.15 W
114	Cill Mantainn (Wicklow)	(kĭl mȧn′tȧn) (wĭk′lō)	Ire.	53.0 N	6.5 W
78	Cimarron R.	(sĭm-ȧ-rōn′)	N. M.-Okla.	36.0 N	98.0 W
78	Cimarron R., N. Fork		Colo.-Kan.-Okla.	37.25 N	101.5 W
125	Cinca R.	(thēŋ′kä)	Sp.	42.0 N	0.8 E
84	Cincinnati	(sĭn-sĭ-nȧt′ĭ)	Ohio	39.6 N	84.30 W
62	Cincinnati		Ohio (In.)		
96	Cinco Balas Cays (Is.)	(thēŋ′kō bä′lȧs)	Cuba	21.5 N	79.22 W
93	Cintalapa	(sēn-tä-lä′pä)	Mex.	16.41 N	93.45 W
122	Cinto Mt.	(chēn′tō)	Cor. (In.)	42.25 N	8.55 E
69	Circle	(sûr′k'l)	Alsk.	65.48 N	144.30 W
84	Circleville		Ohio	39.36 N	82.57 W
160	Circular Hd.		Austl. (Tas. In.)	40.42 S	145.16 E
133	Cirenaica (Prov.)	(sĭr-ē-nä′ĭ-kȧ)	Libya	31.30 N	22.0 E
131	Cires, Pt.	(thē′rȧs)	Sp. Mor. (Gib. In.)	35.54 N	5.31 E
123	Cirey	(sē-rĕ′)	Fr.	48.35 N	6.55 E
127	Çirpan	(chĭr-pȧn′)	Bul.	42.12 N	25.19 E
80	Cisco	(sĭs′kō)	Tex.	32.22 N	98.58 W
124	Cistierna	(thēs-tyĕr′nä)	Sp.	42.48 N	5.8 W
126	Cittadella	(chēt-tä-dĕl′lȧ)	It.	45.39 N	12.47 E
126	Città del Vaticano (Vatican City)	(chēt-tä′ dĕl vä-tē-kä′nō) (vȧt′ĭ-kȧn sĭt′ē)	It.	41.53 N	12.28 E
126	Città di Castello	(chēt-tä′ dē käs-tĕl′lō)	It.	43.27 N	12.17 E
100	Ciuadad Bolivar	(syōō-dhȧdh′ bō-lē′vär)	Ven.	8.1 N	63.32 W
80	Ciudad Camargo (Santa Rosalia)	(syōō-dhȧdh′ kä-mär′gō) (sän′tȧ rō-sä′lēȧ)	Mex.	27.40 N	105.10 W
94	Ciudad Chetumal (Payo Obispo)	(syōō-dhȧdh′ chĕt-ōō-mäl) (pä′yō ō-bēs′pō)	Mex. (In.)	18.30 N	88.18 W
94	Ciudad Dario	(syōō-dhȧdh′ dä′rē-ō)	Nic.	12.53 N	86.1 W
92	Ciudad del Maíz	(syōō-dhȧdh′ dĕl mä-ēz′)	Mex.	22.24 N	99.36 W
92	Ciudad de Valles	(syōō-dhȧdh′ dā vä′lyȧs)	Mex.	21.59 N	99.1 W
125	Ciudadela	(thyōō-dhä-dhä′lä)	Sp.	40.0 N	3.50 E
92	Ciudad Fernández	(syōō-dhȧdh′ fĕr-nän′dĕz)	Mex.	21.57 N	100.1 W
92	Ciudad García	(gär-sē′ä)	Mex.	22.42 N	103.2 W
92	Ciudad Gonzáles	(gōn-zä′lȧs)	Mex.	21.30 N	101.16 W
92	Ciudad Guzmán	(gōōz-män′)	Mex.	19.41 N	103.25 W
80	Ciudad Juárez	(hwä′rȧz)	Mex.	31.45 N	106.20 W
92	Ciudad Manuel Doblado	(mȧn-wäl′ dō-blä′dō)	Mex.	20.46 N	101.55 W
124	Ciudad Real	(thyōō-dhȧdh′ rä-ȧl′)	Sp.	38.59 N	3.55 W
124	Ciudad Rodrigo	(thyōō-dhȧdh′ rō-drē′gō)	Sp.	40.37 N	6.32 W
97	Ciudad Trujillo (Santo Domingo)	(syōō-dhȧdh′ trōō-hē′yō) (sän′tō dō-mĭŋ′gō)	Dom. Rep.	18.28 N	69.53 W
92	Ciudad Victoria	(syōō-dhȧdh′ vĕk-tō′rē-ä)	Mex.	23.43 N	99.7 W
126	Cividale	(chē-vē-dä′-lä)	It.	46.6 N	13.4 E
126	Civitavecchia	(chē′vē-tä-vĕk′kyä)	It.	42.6 N	11.48 E
111	Civril	(jĭv-rĭl′)	Tur.	38.15 N	29.45 E
111	Cizre	(jĭz′rē)	Tur.	37.20 N	42.0 E
117	Cladow	(klä′dou)	Ger. (Berlin In.)	52.27 N	13.9 E
85	Clairton	(klȧr′tŭn)	Pa.	40.18 N	79.54 E
123	Clamart	(klȧ-mȧr′)	Fr. (In.)	48.47 N	2.15 E
122	Clamecy	(klȧm-sē′)	Fr.	47.28 N	3.31 E
82	Clanton	(klăn′tŭn)	Ala.	32.50 N	86.38 W
84	Clare	(klȧr)	Mich.	43.48 N	84.48 W
114	Clare I.		Ire.	53.50 N	9.50 W
160	Claremont		Austl. (Perth In.)	31.58 S	115.47 E
61	Claremont		Calif. (Los Angeles In.)	34.6 N	117.43 W
86	Claremont		N. H.	43.23 N	72.22 W
135	Claremont		U. S. Afr.	33.59 S	18.28 E
84	Claremont		W. Va.	37.57 N	81.3 W
79	Claremore		Okla.	36.17 N	95.37 W
114	Claremorris	(klȧr-mŏr′ĭs)	Ire.	53.45 N	9.0 W
97	Clarence Har.	(klăr′ĕns)	Ba. Is.	23.5 N	74.58 W
99	Clarence I.		Chl. (Magallanes In.)	54.10 S	71.40 W
160	Clarence R.		Austl. (In.)	29.10 S	152.33 E
157	Clarence R.		N. Z.	42.20 S	173.15 E
158	Clarence Str.		Austl.	11.50 S	131.15 E
79	Clarendon	(klăr′ĕn-dŭn)	Ark.	34.42 N	91.18 W
78	Clarendon		Tex.	34.56 N	100.52 W
77	Clarinda	(klȧ-rĭn′dȧ)	Ia.	40.44 N	95.2 W
77	Clarion	(klăr′ĭ-ŭn)	Ia.	42.44 N	93.43 W
85	Clarion		Pa.	41.10 N	79.23 W

ăt; finȧl; rāte; senȧte; ärm; ȧsk; sofȧ; fâre; ch-choose; dh-as th in other; bē; ĕvent; bĕt; recĕnt; cratēr; g-go; gh-guttural g; bĭt; ĭ-short neutral; rīde; K-guttural k as ch in German ich;

Page	Name	Pronunciation	Region	Lat. °′	Long. °′
76	Clark	(klärk)	S. D.	44.54 N	97.44 W
75	Clarkdale		Ariz.	34.45 N	112.5 W
86	Clarke City		Can.	50.13 N	66.41 W
160	Clarke I.	(klärk)	Austl. (Tas. In.)	40.32 S	148.10 E
159	Clarke Ra		Austl.	20.30 S	148.0 E
73	Clark Fork		Mont.-Wyo.	45.0 N	109.0 W
72	Clark Fork (R.)		Mont.	47.47 N	115.30 W
157	Clark Mt		N. Z.	41.50 S	173.5 E
84	Clark, Pt		Can.	44.2 N	81.45 W
85	Clarksburg		W. Va.	39.16 N	80.21 W
82	Clarksdale		Miss.	34.01 N	90.31 W
86	Clarks Har		Can.	43.35 N	65.45 W
64	Clarkson		Can. (Toronto In.)	43.32 N	79.38 W
63	Clarkston		Ga. (Atlanta In.)	33.48 N	88.14 W
72	Clarkston		Wash.	46.25 N	117.3 W
79	Clarksville		Ark.	35.28 N	93.28 W
82	Clarksville		Tenn.	36.32 N	87.22 W
79	Clarksville		Tex.	33.36 N	95.1 W
157	Clatha R.	(klä'thä)	N. Z.	45.0 S	169.15 E
67	Clatskanie	(klăt-skā'nē)	Ore. (Portland In.)	46.6 N	123.13 W
120	Clausthal	(klous'tăl)	Ger.	51.48 N	10.20 E
152	Claveria	(klä-vȧ-rē'ä)	Phil.	18.37 N	121.6 E
62	Clawson	(klô's'n)	Mich. (Detroit In.)	42.32 N	83.9 W
83	Claxton	(klăks'tŭn)	Ga.	32.7 N	81.55 W
84	Clay	(klā)	Ky.	37.29 N	87.50 W
65	Clayburn	(klā'bûrn)	Can. (Vancouver In.)	49.5 N	122.17 W
79	Clay Center		Kan.	39.24 N	97.8 W
84	Clay City		Ky.	37.54 N	83.56 W
61	Claycomo	(kla-kō'mo)	Mo. (Kansas City In.)	39.12 N	94.30 W
116	Clay Cross		Gt. Brit.	53.10 N	1.25 W
123	Claye-Souilly	(klȧ'-soo-yē')	Fr. (In.)	48.56 N	2.42 E
82	Clayton	(klā'tŭn)	Ala.	31.52 N	85.28 W
160	Clayton		Austl. (Melbourne In.)	37.55 S	145.7 E
67	Clayton		Calif. (San Francisco In.)	37.56 N	121.56 W
116	Clayton		Gt. Brit.	53.47 N	1.49 W
61	Clayton		Mo. (St. Louis In.)	38.39 N	90.20 W
78	Clayton		N. M.	36.26 N	103.11 W
83	Clayton		N. C.	35.39 N	78.28 W
79	Clear Boggy Cr.	(klēr bŏg'ĭ krēk)	Okla.	34.20 N	96.20 W
114	Clear, C.	(klēr)	Ire.	51.25 N	9.25 W
75	Clear Cr		Ariz.	34.40 N	111.5 W
65	Clear Cr		Colo. (Denver In.)	39.44 N	105.27 W
81	Clear Cr		Tex. (In.)	29.34 N	95.12 W
72	Clear Cr		Wyo.	44.35 N	106.30 W
85	Clearfield		Pa.	41.0 N	78.27 W
61	Clearfield		Utah (Salt Lake City In.)	41.7 N	112.1 W
74	Clear L		Calif.	39.5 N	122.50 W
88	Clear L		Can.	56.20 N	108.30 W
77	Clear L		Ia.	43.9 N	93.21 W
76	Clear L		S. D.	44.48 N	96.40 W
72	Clear Lake Reservoir		Calif.	41.50 N	121.10 W
82	Clearwater		Fla. (In.)	27.57 N	82.47 W
72	Clearwater Mts		Ida.	45.55 N	115.10 W
72	Clearwater R		Ida.	46.30 N	116.43 W
72	Clearwater R., Middle Fork of		Ida.	46.8 N	115.50 W
72	Clearwater R., N. Fork of		Ida.	46.50 N	115.40 W
72	Clearwater R., S. Fork of		Ida.	45.45 N	115.50 W
81	Cleburne	(klē'bŭrn)	Tex.	32.21 N	97.23 W
116	Clee Hill	(klē)	Gt. Brit.	52.24 N	2.38 W
72	Cle Elum	(klē ĕl'ŭm)	Wash.	47.11 N	120.57 W
116	Cleobury Mortimer	(klē'ō-bĕr'ĭ môr'tĭ-mĕr)	Gt. Brit.	52.22 N	2.28 W
153	Cleopatra Needle (Mt.)	(klē-ō-pā'trȧ)	Phil.	10.8 N	119.0 E
159	Clermont	(klēr'mŏnt)	Austl.	22.58 S	147.38 E
122	Clermont-Ferrand	(klĕr-mŏN'-fĕr-rȧN')	Fr.	45.45 N	3.5 E
122	Clermont l'Herault	(klĕr-mŏN' lā-rō')	Fr.	43.38 N	3.22 E
120	Cleve	(klā'vē)	Ger.	51.48 N	6.8 E
160	Cleveland	(klēv'lȧnd)	Austl. (In.)	27.31 S	153.16 E
82	Cleveland		Miss.	33.45 N	90.42 W
84	Cleveland		Ohio	41.30 N	81.42 W
62	Cleveland		Ohio (In.)		
79	Cleveland		Okla.	36.17 N	96.28 W
82	Cleveland		Tenn.	35.8 N	84.52 W
81	Cleveland		Tex.	30.20 N	95.5 W
84	Cleveland, East		Ohio	41.33 N	81.33 W
84	Cleveland Hts		Ohio	41.30 N	81.34 W
114	Clew B.	(klōō)	Ire.	53.50 N	9.40 W
123	Clichy	(klē-shē')	Fr. (In.)	48.53 N	2.18 E
114	Clifden	(klĭf'dĕn)	Ire.	53.25 N	10.10 W
117	Cliffe	(klĭf)	Gt. Brit. (London In.)	51.28 N	0.30 E
75	Clifton	(klĭf'tŭn)	Ariz.	33.3 N	109.19 W
160	Clifton		Austl. (In.)	27.54 S	151.57 E
85	Clifton		N. J.	40.54 N	74.8 W
83	Clifton		S. C.	35.0 N	81.48 W
81	Clifton		Tex.	31.45 N	97.32 W
67	Clifton		Wash. (Seattle In.)	47.26 N	122.50 W
85	Clifton Forge		Va.	37.50 N	79.50 W
96	Clifton Pt		Ba. Is.	25.1 N	77.36 W
82	Clinch R.	(klĭnch)	Tenn.-Va.	36.25 N	83.0 W
117	Clinge	(klĭŋ'gē)	Neth. (Anvers In.)	51.16 N	4.5 E
82	Clingmans Dome (Mt.)	(klĭng'mȧns dōm)	N. C.	35.33 N	83.30 W
79	Clinton	(klĭn-tŭn)	Ill.	40.9 N	88.57 W
84	Clinton		Ind.	39.40 N	87.23 W
77	Clinton		Ia.	41.50 N	90.11 W
79	Clinton		Ky.	36.39 N	88.59 W
86	Clinton		Mass.	42.25 N	71.41 W
79	Clinton		Mo.	38.23 N	93.46 W
157	Clinton		N. Z.	46.13 S	169.22 E
83	Clinton		N. C.	34.59 N	78.18 W
78	Clinton		Okla.	35.31 N	98.57 W
83	Clinton		S. C.	34.28 N	81.53 W
82	Clinton		Tenn.	36.6 N	84.9 W
88	Clinton-Colden L.	(klĭn'tŭn-kōl'dĕn)	Can.	64.0 N	107.30 W
77	Clintonville	(klĭn'tŭn-vĭl)	Wis.	44.37 N	88.44 W
84	Clio	(klē'ō)	Mich.	43.10 N	83.3 W
4	Clipperton I.	(klĭp'ĕr-tŭn)	Pac. O.	11.0 N	109.20 W
116	Clitheroe	(klĭdh'ĕr-ō)	Gt. Brit.	53.53 N	2.23 W
158	Cloates, Pt.	(klōts)	Austl.	22.45 S	113.40 E
114	Clonakilty B.	(klŏn'ȧ-kĭl'tē)	Ire.	51.35 N	8.55 W
158	Cloncurry	(klŏn-kŭr'ē)	Austl.	21.5 S	140.40 E
114	Clonmel	(klŏn-mĕl')	Ire.	52.20 N	7.45 W
77	Cloquet	(klō-kā')	Minn.	46.45 N	92.29 W
77	Cloquet R		Minn.	47.2 N	92.5 W
73	Cloud Pk		Wyo.	44.23 N	107.11 W
157	Cloudy B		N. Z.	41.25 S	174.10 E
83	Clover	(klō'vĕr)	S. C.	35.7 N	81.12 W
74	Cloverdale		Calif.	38.49 N	123.4 W
65	Cloverdale		Can. (Vancouver In.)	49.6 N	122.45 W
65	Cloverly	(klō'vĕr-lē)	Colo. (Denver In.)	40.27 N	104.38 W
84	Cloverport	(klō'vĕr-pôrt)	Ky.	37.48 N	86.39 W
78	Clovis	(klō'vĭs)	N. M.	34.24 N	103.11 W
121	Cluj	(klōōzh)	Rom.	46.46 N	23.35 E
116	Clun R.	(klŭn)	Gt. Brit.	52.24 N	2.53 W
122	Cluny	(klū-nē')	Fr.	46.28 N	4.42 E
157	Clutha R.	(klōō'thä)	N. Z.	45.45 S	169.30 E
79	Clyde	(klīd)	Kan.	39.35 N	97.23 W
84	Clyde		Ohio	41.17 N	82.59 W
114	Clydebank		Gt. Brit.	55.55 N	4.20 W
114	Clyde, Firth of		Gt. Brit.	55.30 N	5.0 W
160	Clyde R		Austl. (Tas. In.)	42.25 S	147.0 E
114	Clyde (R.)		Gt. Brit.	55.40 N	4.0 W
93	Coacalco	(kō-ä-käl'kō)	Mex. (In.)	19.38 N	99.6 W
92	Coahuay R.,	(kō-ä-wī')	Mex.	19.0 N	103.32 W
92	Coahuayutla	(kō'ä-wī-yōōt'lȧ)	Mex.	18.18 N	101.49 W
80	Coahuila (State)	(kō-ä-wē'lȧ)	Mex.	27.20 N	102.0 W
62	Coal City	(kōl sĭ'tĭ)	Ill. (Chicago In.)	41.17 N	88.17 W
92	Coalcoman de Matamoros	(kō-äl-kō-mȧn' dā mȧ-tȧ-mō'rōs)	Mex.	18.48 N	103.8 W
92	Coalcomán, Sierra de (Mts.)	(syĕr'rȧ dā kō-äl-kō-mȧn')	Mex.	18.30 N	103.0 W
65	Coal Creek		Colo. (Denver In.)	39.40 N	104.40 W
79	Coalgate		Okla.	34.32 N	96.14 W
84	Coal Grove		Ohio	38.29 N	82.39 W
74	Coalinga	(kō-ȧ-lĭŋ'gȧ)	Calif.	36.9 N	120.22 W
160	Coal R		Austl. (Tas. In.)	42.35 S	147.26 E
116	Coalville		Gt. Brit.	52.43 N	1.21 W
91	Coamo	(kō-ä'mō)	P. R. (In.)	18.4 N	66.22 W
93	Coanala	(kō-ä-nä'lä)	Mex. (In.)	19.36 N	98.55 W
124	Coa R.	(kō'ä)	Port.	40.40 N	6.55 W
100	Coari	(kō-är'ē)	Braz.	4.5 S	63.10 W
88	Coast Mts		Can.	54.30 N	129.0 W
70	Coast Ranges		U. S.	40.0 N	123.30 W
114	Coatbridge	(kōt'brĭj)	Gt. Brit.	55.50 N	4.0 W
92	Coatepec	(kō-ä-tä-pĕk')	Mex.	19.24 N	98.45 W
93	Coatepec		Mex.	19.26 N	96.57 W
93	Coatepec, R		Mex. (In.)	19.24 N	98.52 W
94	Coatepeque	(kō-ä-tä-pā'kä)	Guat.	14.41 N	91.53 W
94	Coatepeque		Sal.	13.56 N	89.30 W
85	Coatesville	(kōts'vĭl)	Pa.	39.59 N	75.49 W
92	Coatetelco	(kō-ä-tä-tĕl'kō)	Mex.	18.43 N	99.19 W
86	Coaticook	(kō'tĭ-kōōk)	Can.	45.9 N	71.50 W
89	Coats I.	(kōts)	Can.	62.35 N	82.30 W
47	Coats Land (Reg.)		Ant.	74.0 S	12.0 W
93	Coatzacoalcos R.	(kō-ät'zä-kō-äl' kōs)	Mex.	16.57 N	94.40 W
89	Cobalt	(kō'bôlt)	Can.	47.12 N	79.47 W
94	Cobán	(kō-bän')	Guat.	15.28 N	90.20 W
159	Cobar	(kō'bär)	Austl.	31.28 S	145.50 E
65	Cobble Hill	(kŏb''l)	Can. (Vancouver In.)	48.42 N	123.37 W
86	Cobequid B.	(kŏb'ē-kwĭd)	Can.	45.25 N	63.45 W
114	Cobh	(kōv)	Ire.	51.55 N	8.15 W
85	Cobourg	(kō'bōōrgh)	Can.	43.57 N	78.4 W
96	Cobre R.	(kō'brä)	Jam.	18.5 N	76.58 W
160	Coburg	(kō'bûrg)	Austl. (Melbourne In.)	37.45 S	144.57 E
120	Coburg	(kō'bōōrgh)	Ger.	50.16 N	10.57 E
158	Coburg Pen		Austl.	11.30 S	133.0 E
125	Cocentaina	(kō-thän-tä-ē'nä)	Sp.	38.44 N	0.25 W
100	Cochabamba	(kō-chä-bäm'bä)	Bol.	17.29 S	66.30 W
141	Cochin	(kō-chĭn')	India	9.58 N	76.14 E
150	Cochin-China (State)		Indoch.	10.0 N	105.30 E
97	Cochinos Banks	(kō-chē'nōs)	Ba. Is.	22.20 N	76.15 W
96	Cochinos B		Cuba	22.8 N	81.3 W
152	Cochinos Pt		Phil.	14.25 N	120.30 E
82	Cochran	(kŏk'răn)	Ga.	32.23 N	83.25 W
89	Cochrane		Can.	49.0 N	80.55 W
99	Cockburn Canal		Chl. (Magallanes In.)	54.20 S	71.30 W
84	Cockburn I		Can.	45.55 N	83.22 W
85	Cockeysville	(kŏk'ĭz-vĭl)	Md.	39.29 N	76.40 W
83	Cocoa	(kō'kō)	Fla. (In.)	28.20 N	80.44 W
96	Coco Cay (I.)		Cuba	22.28 N	78.22 W
83	Coconut Grove	(kō'kō-nŭt grōv)	Fla. (In.)	25.43 N	80.14 W
94	Coco, R		Hond.-Nic.	14.30 N	85.0 W
5	Cocos I		Ind. O.	12.0 S	96.0 E
92	Cocula	(kō-kōō'lä)	Mex.	20.23 N	103.47 W
100	Codajaz	(kō-dä-häzh')	Braz.	3.56 S	62.2 W
86	Cod, C.	(kŏd)	Mass.	42.0 N	70.15 W
157	Codfish I		N. Z.	46.48 S	167.42 E
101	Codo	(kō'dō)	Braz.	4.32 S	43.38 W
126	Codogno	(kō-dō'nyō)	It.	45.9 N	9.42 E
95	Codrington	(kŏd'rĭng-tŭn)	Le. Is. (In.)	17.38 N	61.50 W
73	Cody	(kō'dĭ)	Wyo.	44.31 N	109.2 W
92	Coeneo de la Libertad	(kō-ā'nä-ō dä la lē-bĕr-tädh')	Mex.	19.47 N	101.32 W
72	Coeur d'Alene	(kûr dȧ-lăn')	Ida.	47.41 N	116.48 W
72	Coeur d'Alene L		Ida.	47.30 N	116.40 W
72	Coeur d'Alene R		Ida.	47.28 N	116.32 W
79	Coffeyville	(kŏf'ĭ-vĭl)	Kan.	37.3 N	95.37 W
160	Coffs Harbour	(kôfs)	Austl.	30.18 S	153.10 E
129	Cogalnic R.	(kō-gȧl'nĭk)	Rom.	46.35 N	28.45 E
126	Coghinas R.	(kō'gē-nȧs)	Sard.	40.45 N	9.0 E
65	Coghlan	(kŏg'lȧn)	Can. (Vancouver In.)	49.7 N	122.31 W
127	Coglie	(kōl'yä)	It.	40.48 N	17.31 E
122	Cognac	(kōn-yȧk')	Fr.	45.40 N	0.20 W
87	Cohasset	(kō-hăs'ĕt)	Mass. (In.)	42.14 N	70.48 W
85	Cohoes	(kō-hōz')	N. Y.	42.43 N	73.43 W
95	Coiba I.	(kō-ē'bä)	Pan.	7.25 N	81.45 W
102	Coile, R.	(kō-ē'lä)	Arg.	51.15 S	70.30 W
141	Coimbatore	(kō-ēm-bȧ-tōr')	India	11.0 N	76.59 E
124	Coimbra	(kō-ēm'brä)	Port.	40.13 N	8.26 W
124	Coín	(kō-ēn')	Sp.	36.39 N	4.45 W
125	Coina	(kō-ē'nȧ)	Port. (In.)	38.36 N	9.3 W
93	Coixtlahuaca	(kō-ēks'tlä-wä'kä)	Mex.	17.40 N	97.18 W
90	Cojimar	(kō-hē-mär')	Cuba (Habana In.)	23.10 N	82.19 W
94	Cojutepeque	(kō-hōō-tĕ-pā'kä)	Sal.	13.46 N	88.52 W
77	Cokato	(kō-kā'tō)	Minn.	45.5 N	94.11 W
141	Colaba Pt.	(kō-lä'bä)	India (Bombay In.)	18.53 N	72.50 E
78	Colby	(kōl'bĭ)	Kan.	39.24 N	101.3 W
115	Colchester	(kōl'chĕs-tĕr)	Gt. Brit.	51.52 N	0.52 E
78	Coldwater	(kōld'wô-tĕr)	Kan.	37.14 N	99.19 W
84	Coldwater		Mich.	41.56 N	85.0 W
78	Coldwater Cr		Okla.-Tex.	36.20 N	102.10 W
79	Coldwater R		Miss.	34.30 N	90.10 W
82	Coldwater R		Miss.	34.32 N	90.0 W
86	Cole Harbour	(kōl)	Can.	45.15 N	61.11 W
80	Coleman	(kōl'mȧn)	Tex.	31.48 N	99.26 W
160	Colenton	(kōl'ĕn-tŭn)	Austl. (In.)	26.54 S	152.18 E
77	Coleraine	(kōl-rān')	Minn.	47.18 N	93.28 W
114	Coleraine		N. Ire.	55.5 N	6.40 W
157	Coleridge L.	(kōl'rĭj)	N. Z.	43.15 S	171.32 E
116	Coleshill	(kōlz'hĭl)	Gt. Brit.	52.29 N	1.42 W
77	Colfax	(kōl'făks)	Ia.	41.41 N	93.14 W
81	Colfax		La.	31.31 N	92.42 W
72	Colfax		Wash.	46.52 N	117.12 W
102	Colhue, L.	(kōl-wä')	Arg.	45.28 S	69.0 W
92	Colima	(kō-lē'mȧ)	Mex.	19.13 N	103.44 W
92	Colima (State)		Mex.	19.0 N	104.0 W
92	Colima, Vol. de		Mex.	19.30 N	103.37 W
100	Collahuasi	(kō-lyä-wä'sē)	Chl.	20.58 S	68.58 W
125	Collares	(kōl-lär'ăzh)	Port. (In.)	38.48 N	9.27 W
101	Collares (I.)		Braz. (In.)	0.55 S	48.12 W
63	College Pk		Ga. (Atlanta In.)	33.39 N	84.27 W
63	Collegeville		Pa. (Philadelphia In.)	40.12 N	75.27 W
114	Coll (I.)	(kōl)	Gt. Brit.	56.35 N	6.30 W
158	Collie	(kōl'ē)	Austl.	33.12 S	116.12 E
158	Collier B.	(kōl-yĕr)	Austl.	16.15 S	124.15 E
63	Collingswood	(kōl'ĭngz-wōōd)	N. J.	39.50 N	75.6 W
89	Collingwood	(kōl'ĭng-wōōd)	Can.	44.32 N	80.29 W
157	Collingwood		N. Z.	40.40 S	172.40 E
82	Collins	(kōl'ĭns)	Miss.	31.38 N	89.34 W
67	Collinsville	(kōl'ĭnz-vĭl)	Calif. (San Francisco In.)	38.5 N	121.51 W
79	Collinsville		Ill.	38.40 N	89.59 W
79	Collinsville		Okla.	36.21 N	95.50 W
132	Collo	(kōl'ō)	Alg.	37.0 N	6.30 E
127	Collonne, C.	(kōl-lō'nä)	It.	39.2 N	17.13 E
67	Colma	(kōl'mȧ)	Calif. (San Francisco In.)	37.40 N	122.28 W
123	Colmar	(kōl'mär)	Fr.	48.5 N	7.22 E
124	Colmenar de Oreja	(kōl-mā-när' dā ō-rā'hä)	Sp.	40.6 N	3.23 W
125	Colmenar Viejo	(kōl-mā-när' vyā'hō)	Sp. (In.)	40.39 N	3.47 W
	Cöln, see Köln, Ger.				
116	Colne	(kōln)	Gt. Brit.	53.52 N	2.10 W
132	Colomb-Béchar	(kō-lôn' bā-shär')	Alg.	31.41 N	2.12 W
123	Colombes	(kō-lôNb')	Fr. (In.)	48.56 N	2.17 E
100	Colombia	(kō-lôm'bē-ä)	S. A.	3.30 N	72.30 W
141	Colombo	(kō-lôm'bō)	Cey.	6.55 N	79.50 E
99	Colón	(kō-lōn')	Arg. (Buenos Aires In.)	33.50 S	61.8 W
100	Colon (Galapagos) Arch.	(kō-lōn') (gä-lä-pä-gōs)	Ec.	0.1 S	90.30 W
96	Colón		Cuba	22.42 N	80.52 W
92	Colón		Mex.	20.47 N	100.2 W
95	Colon		Pan.	9.22 N	79.54 W
99	Colón		Ur. (Buenos Aires In.)	34.47 S	56.10 W
102	Colonia	(kō-lō'nē-ä)	Ur.	34.30 S	57.45 W
80	Colonia Guadalupe	(kō-lō'nē-ä gwä-dä-lōō'pā)	Mex.	31.23 N	106.6 W
114	Colonsay (I.)	(kōl-ŏn-sä')	Gt. Brit.	56.5 N	6.10 W
80	Colorado	(kōl-ō-rä'dō)	Tex.	32.34 N	100.51 W
75	Colorado (State)		U. S.	38.40 N	107.0 W
75	Colo. Natl. Mon		Colo.	39.3 N	108.42 W
102	Colorado R		Arg.	38.42 S	66.30 W
70	Colorado R		U. S.-Mex.	32.15 N	114.50 W
61	Colorado R. Aqueduct		Calif. (Los Angeles In.)	33.50 N	117.15 W
96	Colorados Rfs.	(kō-lō-rä'dōs)	Cuba	22.30 N	84.21 W
75	Colorado R. Ind. Res.		Ariz.-Calif.	33.55 N	114.25 W
78	Colorado Springs		Colo.	38.49 N	104.49 W
65	Colorado Springs		Colo. (In.)		
93	Colotepec R.	(kō-lō-tĕ-pĕk')	Mex.	16.0 N	96.45 W
92	Colotlan	(kō-lō-tlän')	Mex.	22.11 N	103.17 W
92	Colotlan, R		Mex.	22.15 N	103.35 W
100	Colquechaca	(kōl-kā-chä'kä)	Bol.	18.47 S	66.0 W
61	Colton	(kōl'tŭn)	Calif. (Los Angeles In.)	34.4 N	117.20 W
82	Columbia	(kō-lŭm'bĭ-ȧ)	Ky.	37.7 N	85.18 W

ng-sing; ŋ-baŋk; N-nasalized n; nŏd; cŏmmit; ōld; ôbey; ôrder; fōōd; fŏŏt; ou-out; s-soft; sh-dish; th-thin; pūre; ûnite; ûrn; stŭd; circŭs; ü-as "y" in study; '-indeterminate vowel.

Page	Name	Pronunciation	Region	Lat. °′	Long. °′
82	Columbia		Miss.	31.15 N	89.50 W
79	Columbia		Mo.	38.57 N	92.19 W
85	Columbia		Pa.	40.2 N	76.30 W
83	Columbia		S. C.	34.0 N	81.2 W
82	Columbia		Tenn.	35.37 N	87.3 W
84	Columbia City		Ind.	41.9 N	85.30 W
61	Columbia Hts.		Minn. (Minneapolis In.)	45.3 N	93.14 W
82	Columbiana	(kô-lŭm-bĭ-ă′nȧ)	Ala.	33.10 N	86.37 W
72	Columbia R.		U. S.-Can.	45.52 N	121.40 W
82	Columbus	(kô-lŭm′bŭs)	Ga.	32.29 N	84.58 W
84	Columbus		Ind.	39.13 N	85.56 W
79	Columbus		Kan.	37.11 N	94.50 W
82	Columbus		Miss.	33.29 N	88.26 W
73	Columbus		Mont.	45.39 N	109.17 W
76	Columbus		Neb.	41.25 N	97.21 W
75	Columbus		N. M.	31.50 N	107.38 W
84	Columbus		Ohio	39.56 N	83.0 W
81	Columbus		Tex.	29.43 N	96.33 W
77	Columbus		Wis.	43.21 N	89.0 W
97	Columbus Bank		Ba. Is.	22.2 N	75.42 W
84	Columbus Grove		Ohio	40.55 N	84.5 W
97	Columbus Pt.		Ba. Is.	24.9 N	75.17 W
74	Colusa	(kô-lū′sȧ)	Calif.	39.13 N	122.2 W
72	Colville	(kŏl′vĭl)	Wash.	48.33 N	117.53 W
68	Colville R.		Alsk.	69.0 N	154.0 W
72	Colville R.		Wash.	48.20 N	117.50 W
65	Colwood	(kŏl′wŏŏd)	Can. (Vancouver In.)	48.27 N	123.29 W
119	Comacchio	(kô-mäk′kyō)	It.	44.40 N	12.10 E
92	Comalá	(kō-mä-lä′)	Mex.	19.16 N	103.45 E
93	Comalcalco	(kō-mäl-käl′kō)	Mex.	18.15 N	93.14 W
78	Comanche	(kô-mȧn′chē)	Okla.	34.21 N	97.58 W
80	Comanche		Tex.	31.54 N	98.36 W
94	Comayagua	(kō-mä-yä′gwä)	Hond.	14.30 N	87.45 W
83	Combahee R.	(kŏm-bȧ-hē′)	S. C.	32.40 N	80.40 W
117	Comberbach	(kō′mĕr-bȧk)	Gt. Brit. (Liverpool In.)	53.17 N	2.32 W
82	Comer	(kŭm′ĕr)	Ga.	34.4 N	83.10 W
97	Comete C.	(kô-mä′tȧ)	Ba. Is.	21.43 N	71.28 W
141	Comilla	(kô-mĭl′ä)	Pak.	23.29 N	91.15 E
126	Comino, C.	(kô-mē′nō)	Sard.	40.23 N	9.46 E
93	Comitán	(kô-mē-tȧn′)	Mex.	16.15 N	92.8 W
122	Commentry	(kô-mȧN-trē′)	Fr.	46.15 N	2.15 E
82	Commerce	(kŏm′ĕrs)	Ga.	34.12 N	83.28 W
79	Commerce		Okla.	36.56 N	94.54 W
79	Commerce		Tex.	33.15 N	95.54 W
123	Commercy	(kô-mĕr-sē′)	Fr.	48.45 N	5.35 E
160	Como	(kō′mō)	Austl. (Sydney In.)	34.0 S	151.4 E
126	Como		It.	45.47 N	9.5 E
102	Comodoro Rivadavia	(kō-mô-dō′rô rē-vä-dä′vē-ä)	Arg.	45.45 S	67.28 W
132	Comoé R.	(kô-mô-ä′)	Fr. W. Afr.	7.0 N	4.50 W
126	Como, L.		It.-Switz.	46.0 N	9.15 E
141	Comorin, C.	(kō′mô-rĭn)	India	7.37 N	77.28 E
135	Comoro Is.	(kŏm′ô-rō)	Ind. O.	12.10 S	44.15 E
89	Comox	(kŭm′ŏks)	Can.	49.40 N	129.1 W
122	Compiegne	(kôN-pyĕn′y′)	Fr.	49.25 N	2.50 E
125	Comporta	(kŏm-pôr′tȧ)	Port. (In.)	38.24 N	8.49 W
92	Compostela	(kōm-pô-stä′lä)	Mex.	21.15 N	104.54 W
117	Compstall	(kŏmps′tôl)	Gt. Brit. (Liverpool In.)	53.25 N	2.3 W
74	Compton	(kŏmp′tŭn)	Calif.	33.51 N	118.15 W
132	Conakry	(kō-nȧ-krē′)	Fr. W. Afr.	9.30 N	13.45 W
82	Conasauga	(kō-nȧ-sô′gȧ)	Ga.	34.52 N	84.50 W
122	Concarneau	(kôN-kär-nō′)	Fr.	47.55 N	3.56 W
101	Concepción	(kôn-sĕp-syōn′)	Bol.	15.58 S	61.28 W
102	Concepción		Chl.	36.45 S	72.59 W
95	Concepción		Pan.	8.31 N	82.38 W
102	Concepción		Par.	23.28 S	57.29 W
152	Concepcion		Phil.	15.19 N	120.39 E
94	Concepcion (Vol.)		Nic.	11.33 N	85.38 W
94	Concepción del Mar	(dĕl mär′)	Guat.	14.7 N	91.22 W
80	Concepción del Oro	(dĕl ō′rō)	Mex.	24.39 N	101.24 W
87	Conception B.	(kŏn-sĕp′shŭn)	Can.	47.40 N	53.5 W
97	Conception I.		Ba. Is.	23.50 N	75.7 W
74	Conception, Pt.		Calif.	34.27 N	120.29 W
80	Concho R.	(kŏn′chō)	Tex.	31.31 N	100.0 W
80	Conchos R.	(kōn′chōs)	Mex.	25.5 N	99.0 W
80	Conchos R.		Mex.	28.0 N	105.15 W
67	Concord	(kŏn̩′kŏrd)	Calif. (San Francisco In.)	37.58 N	122.1 W
87	Concord		Mass. (In.)	42.27 N	71.21 W
83	Concord		N. C.	35.24 N	80.36 W
86	Concord		N. H.	43.12 N	71.32 W
102	Concordia	(kŏn-kôr′dĭ-ȧ)	Arg.	31.28 S	58.1 W
79	Concordia		Kan.	39.34 N	97.39 W
92	Concordia		Mex.	23.17 N	106.5 W
72	Concrete	(kŏn′krēt)	Wash.	48.33 N	121.44 W
159	Condamine R.	(kŏn′dȧ-mĭn)	Austl.	27.0 S	150.0 E
76	Conde	(kŏn-dē′)	S. D.	45.9 N	98.5 W
157	Conden	(kŏn′dĕn)	N. Z.	42.25 S	171.15 E
112	Condé-Smendou	(kôn-dā′-smȧN-dōō′)	Alg.	36.52 N	6.36 E
122	Condé-sur-Noireau	(kôN-dā′-sür-nwȧ-rō′)	Fr.	45.50 N	0.32 W
101	Condeúba	(kōn-dā-ōō′bä)	Braz.	14.57 S	41.58 W
122	Condom	(kôN-dôN′)	Fr.	43.38 N	0.22 E
72	Condon	(kŏn′dŭn)	Ore.	45.14 N	120.11 W
82	Conecuh R.	(kô-nē′kŭ)	Ala.	31.30 N	86.20 W
126	Conegliano	(kō-nȧl-yä′nō)	It.	45.53 N	12.18 E
78	Conejos R.	(kō-nä′hōs)	Colo.	37.5 N	106.20 W
85	Conemaugh	(kŏn′ē-mô)	Pa.	40.22 N	78.50 W
63	Coney I.	(kō′nĭ)	N. Y. (In.)	40.34 N	73.58 W
122	Confalens	(kôN-fä-lȧN′)	Fr.	46.1 N	0.40 E
123	Conflans	(kôN-flȧN′)	Fr.	49.10 N	5.50 E
123	Conflans-Ste. Honorine	(kôN′flȧN′-sȧNt′ô-nô-rēn′)	Fr. (In.)	48.58 N	2.5 E
83	Congaree R.	(kŏŋ′gȧ-rē′)	S. C.	33.50 N	80.55 W
116	Congleton	(kŏŋ′g′l-tŭn)	Gt. Brit.	53.10 N	2.13 W
134	Congo (Dist.)	(kŏŋ′gō)	Ang.	6.30 S	15.15 E
131	Congo da Lemba	(kôŋ′gō dȧ lĕm′-bȧ)	Bel. Cong. (Brazzaville In.)	5.47 S	13.42 E
133	Congo R.	(kôŋ′gō)	Afr.	2.15 N	22.0 E
131	Congo River Falls		Bel. Cong. (Brazzaville In.)	4.50 S	14.30 E
65	Conifer	(kō′nĭ-fĕr)	Colo. (Denver In.)	39.30 N	105.18 W
125	Conil	(kō-nēl′)	Sp. (In.)	36.16 N	6.6 W
116	Conisborough	(kŏn′ĭs-bŭr-ō)	Gt. Brit.	53.29 N	1.13 W
63	Conley	(kŏn′lĭ)	Ga. (Atlanta In.)	33.39 N	84.19 W
84	Conneaut	(kŏn-ē-ôt′)	Ohio	41.57 N	80.34 W
85	Connecticut (State)	(kô-nĕt′ĭ-kŭt)	U. S.	41.30 N	72.40 W
86	Connecticut R.		U. S.	43.50 N	72.30 W
85	Connellsville		Pa.	40.2 N	79.36 W
114	Connemara, Mts. of	(kŏn-nē-mȧ′rȧ)	Ire.	53.40 N	9.30 W
84	Connersville	(kŏn′ĕrz-vĭl)	Ind.	39.37 N	85.10 W
114	Conn, Lough (L.)	(lŏK kŏn)	Ire.	54.0 N	9.20 W
101	Conquista	(kôn-kēs′tȧ)	Braz.	15.10 S	40.45 W
73	Conrad	(kŏn′rȧd)	Mont.	48.10 N	111.48 W
64	Conrich	(kŏn′rĭch)	Can. (Calgary In.)	51.8 N	113.47 W
81	Conroe	(kŏn′rō)	Tex.	30.18 N	95.28 W
63	Conshohocken	(kŏn-shô-hŏk′ĕn)	Pa.	40.5 N	75.20 W
96	Consolación del Sur	(kōn-sô-lä-syōn′ dĕl sōōr′)	Cuba	22.27 N	83.28 W
120	Constance, L. of	(kŏn′stȧns)	Switz.-Ger.	47.38 N	9.20 E
111	Constanta	(kōn-stän′tsä)	Rom.	44.12 N	28.38 E
124	Constantina	(kôn-stän-tē′nä)	Sp.	37.53 N	5.38 W
132	Constantine	(kôN-stän′tēn′)	Alg.	36.28 N	6.35 E
84	Constantine	(kŏn′stȧn-tēn)	Mich.	41.51 N	85.40 W
111	Constantinople (Istanbul)	(kŏn-stăn-tĭ-nō′p′l) (ê-stän-bōōl′)	Tur.	41.2 N	29.0 E
102	Constitución	(kōn′stĭ-tōō-syōn′)	Chl.	35.28 S	72.30 W
65	Constitution, Mt.	(kŏn-stĭ-tū′shŭn)	Wash. (Vancouver In.)	48.41 N	122.50 W
124	Consuegra	(kōn-swä′grȧ)	Sp.	39.27 N	3.36 W
92	Contepec	(kōn-tĕ-pĕk′)	Mex.	20.3 N	100.7 W
117	Contich	(kôn′tĭK)	Bel. (Anvers In.)	51.7 N	4.27 E
61	Converse	(kŏn′vĕrs)	Tex. (San Antonio In.)	29.31 N	98.19 W
79	Conway	(kŏn′wā)	Ark.	35.6 N	92.26 W
86	Conway		N. H.	43.59 N	71.10 W
83	Conway		S. C.	33.50 N	79.3 W
67	Conway		Wash. (Seattle In.)	48.20 N	122.22 W
82	Conyers	(kŏn′yĕrz)	Ga.	33.42 N	84.4 W
160	Coogee	(kōō-gē′)	Austl. (Sydney In.)	33.55 S	151.15 E
160	Cooke, Pt.		Austl. (Melbourne In.)	37.56 S	144.48 E
82	Cookeville	(kŏŏk′vĭl)	Tenn.	36.9 N	85.31 W
69	Cook Inlet	(kŏŏk)	Alsk.	60.0 N	152.30 W
6	Cook Is.		Pac. O.	19.30 S	158.30 W
157	Cook, Mt.		N. Z.	43.33 S	170.10 E
157	Cook, Str.		N. Z.	41.0 S	174.30 E
159	Cooktown		Austl.	15.38 S	145.25 E
160	Coolangatta	(kōō-lȧŋ-gä′tȧ)	Austl. (In.)	28.9 S	153.27 E
83	Cooleemee	(kōō-lē′mē)	N. C.	35.49 N	80.31 W
158	Coolgardie	(kōōl-gär′dē)	Austl.	30.52 S	121.15 E
117	Cooling	(kōōl′ĭng)	Gt. Brit. (London In.)	51.28 N	0.32 E
159	Cooma	(kōō′mȧ)	Austl.	36.15 S	149.18 E
159	Coonamble	(kōō-nȧm′b′l)	Austl.	30.56 S	148.22 E
79	Cooper	(kōōp′ĕr)	Tex.	33.22 N	95.40 W
85	Cooperstown		N. Y.	42.43 N	74.55 W
76	Cooperstown		N. D.	47.27 N	98.6 W
82	Coosa R.	(kōō′sȧ)	Ala.-Ga.	34.0 N	86.0 W
82	Coosawattee R.	(kōō-sȧ-wŏt′ē)	Ga.	34.35 N	84.40 W
72	Coos B.	(kōōs)	Ore.	43.20 N	124.20 W
160	Cooyar	(kōō′yär)	Austl. (In.)	26.59 S	151.51 E
93	Copainalá	(kō-pī-nä-lä′)	Mex.	17.5 N	93.10 W
93	Copalita, R.	(kō-pä-lē′tä)	Mex.	16.0 N	96.17 W
94	Copán (Ruins)	(kō-pän′)	Guat.	14.50 N	89.20 W
81	Copano B.	(kō-pän′ō)	Tex.	28.8 N	97.5 W
	Copenhagen, see Köbenhavn, Den.				
102	Copiapó (Cerro del Azufre) (Vol.)	(kō-pyä-pō′) (sĕr′rô dĕl ä-zōō′frā)	Chl.	27.15 S	69.10 W
62	Copley	(kŏp′lē)	Ohio (Cleveland In.)	41.6 N	81.38 W
126	Copparo	(kôp-pä′rō)	It.	44.54 N	11.49 E
69	Copper Center	(kŏp′ĕr)	Alsk.	61.57 N	145.18 W
82	Copperhill		Tenn.	35.0 N	84.22 W
88	Coppermine		Can.	67.49 N	115.6 W
88	Coppermine R.		Can.	66.30 N	115.0 W
69	Copper R.		Alsk.	62.20 N	145.0 W
61	Copperton	(kŏp′ĕr-tŭn)	Utah (Salt Lake City In.)	40.34 N	112.6 W
102	Coqueiros	(kô-kā′rōzh)	Braz. (In.)	22.47 S	43.22 W
134	Coquilhatville	(kô-kē′yȧ-vēl′)	Bel. Cong.	0.0	18.18 E
72	Coquille	(kô-kēl′)	Ore.	43.10 N	124.11 W
102	Coquimbo	(kô-kēm′bō)	Chl.	29.59 S	71.29 W
65	Coquitlam L.	(kō-kwĭt-lȧm)	Can. (Vancouver In.)	49.24 N	122.46 W
127	Corabia	(kô-rä′bĭ-ȧ)	Rom.	43.45 N	24.29 E
100	Coracora	(kō′rä-kō′rä)	Peru	15.30 S	73.32 W
153	Coral B.	(kŏr′ăl)	Phil.	8.25 N	117.25 E
83	Coral Gables		Fla. (In.)	25.44 N	80.14 W
159	Coral Sea		Austl.	15.0 S	155.0 E
62	Coraopolis	(kō′rä-ŏp′ô-lĭs)	Pa. (Pittsburgh In.)	40.31 N	80.10 W
126	Corato	(kô′rä-tô)	It.	41.9 N	16.25 E
122	Corbeil	(kôr-bĕ′y′)	Fr.	48.38 N	2.31 E
67	Corbett	(kôr′bĕt)	Wash. (Seattle In.)	45.32 N	122.17 W
122	Corbie	(kôr-bē′)	Fr.	49.55 N	2.31 E
82	Corbin	(kôr′bĭn)	Ky.	36.56 N	84.7 W
65	Corboia Cr.	(kôr-boi′ȧ)	Can. (Vancouver In.)	49.38 N	122.38 W
116	Corby	(kôr′bĭ)	Gt. Brit.	52.50 N	0.32 W
102	Corcovado (Mt.)	(kôr-kô-vä′dōō)	Braz. (In.)	22.57 S	43.12 W
102	Corcovado G.	(kôr-kô-vä′dhō)	Chl.	43.30 S	73.30 W
160	Cordeaux, Mt.	(kôr-dō′)	Austl. (In.)	27.59 S	152.23 E
82	Cordele	(kôr-dēl′)	Ga.	31.57 N	83.50 W
67	Cordelia	(kôr-dē′lyȧ)	Calif. (San Francisco In.)	38.11 N	122.10 W
78	Cordell	(kôr-dĕl′)	Okla.	35.18 N	98.59 W
102	Córdoba	(kôr′dô-vä)	Arg.	31.28 S	64.10 W
102	Córdoba (State)		Arg.	31.0 S	64.0 W
93	Córdoba		Mex.	18.55 N	96.55 W
124	Córdoba		Sp.	37.54 N	4.46 W
82	Cordova		Ala.	33.45 N	87.12 W
69	Cordova		Alsk.	60.30 N	145.45 W
99	Cordova Pen.		Chl. (Magallanes In.)	53.20 S	72.50 W
127	Corfu (I.)	(kôr′fū)	Grc.	39.35 N	19.52 E
127	Corfu (kerkyra)	(kĕr′kē-rȧ)	Grc.	39.36 N	19.55 E
126	Corigliano	(kō-rē-lyä′nō)	It.	39.36 N	16.32 E
160	Corinna (Pieman) R.	(kô-rĭn′ȧ)	Austl. (Tas. In.)	41.45 S	145.20 E
82	Corinth	(kŏr′ĭnth)	Miss.	34.56 N	88.32 W
127	Corinth (Korinthos)	(kô′rĭn-thōs)	Grc.	37.55 N	22.55 E
127	Corinth, G. of		Grc.	38.10 N	22.40 E
94	Corinto	(kōr-ĭn′tō)	Nic.	12.30 N	87.12 W
126	Corizia	(kō-rēd′zē-ä)	It.	45.57 N	13.37 E
114	Cork	(kôrk)	Ire.	51.55 N	8.30 W
114	Cork Har.		Ire.	51.45 N	8.15 W
126	Corleone	(kôr-lä-ō′nä)	It.	37.48 N	13.18 E
127	Corlu	(chôr′lōō)	Tur.	41.8 N	27.48 E
123	Cormeilles	(kôr-mā′y′)	Fr. (In.)	48.58 N	2.12 E
82	Cornelia	(kôr-nē′lyȧ)	Ga.	34.32 N	83.33 W
61	Cornell	(kôr-nĕl′)	Calif. (Los Angeles In.)	34.7 N	118.46 W
77	Cornell		Wis.	45.10 N	91.10 W
169	Corners	(kôr′nĕrz)	Austl. (Tas. In.)	41.50 S	147.23 E
67	Cornet	(kôr′nĕt)	Wash. (Seattle In.)	48.23 N	122.37 W
126	Corneto (Tarquinia)	(kôr-nā′tō) (tär-kwē′nyä)	It.	42.16 N	11.45 E
79	Corning	(kôr′nĭng)	Ark.	36.25 N	90.35 W
79	Corning		Ia.	40.59 N	94.42 W
85	Corning		N. Y.	42.9 N	77.5 W
95	Corn I., Gt.		W. I.	12.12 N	83.2 W
95	Corn I., Little		W. I.	12.18 N	82.58 W
126	Corno, Mt.	(kôr′nō)	It.	42.27 N	13.33 E
89	Cornwall	(kôrn′wŏl)	Can.	45.3 N	74.45 W
156	Cornwallis	(kôrn-wŏl′ĭs)	N. Z. (In.)	37.0 S	174.37 E
100	Coro	(kō′rô)	Ven.	11.28 N	69.32 W
100	Corocoro	(kō-rô-kō′rô)	Bol.	17.15 S	68.31 W
156	Coromandel Chan.	(kôr-ô-mȧn′dĕl)	N. Z.	36.25 S	175.30 E
141	Coromandel Coast		India	13.0 N	80.30 E
153	Coron	(kô-rōn′)	Phil.	12.1 N	120.13 E
82	Corona	(kô-rō′nȧ)	Ala.	33.42 N	87.28 W
61	Corona		Calif. (Los Angeles In.)	33.53 N	117.34 W
92	Corona, R.		Mex.	24.0 N	99.10 W
95	Coronado B.	(kô-rô-nä′dō)	C. R.	9.0 N	84.0 W
74	Coronado	(kôr-ô-nä′dō)	Calif. (In.)	32.41 N	117.11 W
153	Coronado B.		Phil.	7.55 N	122.10 E
88	Coronation G.	(kôr-ô-nā′shŭn)	Can.	68.0 N	112.30 W
153	Coron B.	(kô-rōn′)	Phil.	11.55 N	120.10 E
102	Coronel	(kō-rō-nĕl′)	Chl.	37.5 S	73.12 W
102	Coronel Suárez	(swä′rās)	Arg.	37.32 S	62.5 W
153	Coron I.		Phil.	11.55 N	120.15 E
100	Coropuna, Mt.	(kô-rô-pōō′nä)	Peru	15.58 S	72.2 W
90	Corozal	(kō-rô-zäl′)	C. Z. (In.)	8.58 N	7.35 W
81	Corpus Christi	(kôr′pŭs krĭs′tē)	Tex.	27.48 N	97.24 W
81	Corpus Christi B.		Tex.	27.50 N	97.15 W
80	Corpus Christi, L.		Tex.	28.10 N	97.50 W
102	Corral	(kô-räl′)	Chl.	39.59 S	73.28 W
124	Corral de Almaguer	(kô-räl′ dä äl-mä-gär′)	Sp.	39.47 N	3.8 W
96	Corralillo	(kô-rä-lē′lyō)	Cuba	22.58 N	80.38 W
152	Corregidor I.	(kô-rä-hē-dōr′)	Phil.	14.22 N	120.35 E
124	Corrella	(kô-rĕl′yä)	Sp.	42.8 N	1.48 W
101	Correntina	(kô-rĕn-tē′nȧ)	Braz.	13.45 S	44.45 W
114	Corrib, Lough (L.)	(lŏK kŏr′ĭb)	Ire.	53.30 N	9.10 W
102	Corrientes	(kō-ryĕn′tās)	Arg.	27.28 S	58.45 W
102	Corrientes (State)		Arg.	28.45 S	58.0 W
96	Corrientes B.		Cuba	21.50 N	84.35 W
100	Corrientes, C.		Col.	5.30 N	77.30 W
96	Corrientes, C.		Cuba	21.45 N	84.28 W
92	Corrientes, C.		Mex.	20.22 N	105.43 W
85	Corry	(kŏr′ĭ)	Pa.	41.56 N	79.39 W
122	Corse, C.	(kôrs)	Cor. (In.)	44.0 N	9.25 E
122	Corsica (I.)	(kôr′sĭ-kȧ)	Fr. (In.)	42.0 N	9.0 E
81	Corsicana	(kôr-sĭ-kăn′ȧ)	Tex.	32.6 N	96.28 W
92	Cortazar	(kôr-tä-zär′)	Mex.	20.28 N	100.57 W
122	Corte	(kôr′tȧ)	Cor. (In.)	42.20 N	9.11 E
124	Cortegana	(kôr-tȧ-gä′nä)	Sp.	37.55 N	6.49 W
124	Cortes	(kôr-tās′)	Sp.	36.38 N	5.20 W
96	Cortes B.		Cuba	22.5 N	83.51 W
85	Cortland	(kôrt′lȧnd)	N. Y.	42.36 N	76.9 W
126	Cortona	(kôr-tō′nä)	It.	43.27 N	11.59 E
124	Coruche	(kô-rōō′she)	Port.	38.57 N	8.32 W
111	Coruh R.	(chō-rōōK′)	Tur.	40.40 N	41.30 E
111	Corum	(chô-rōōm′)	Tur.	40.30 N	34.47 E
101	Corumbá	(kō-rōōm-bä′)	Braz.	19.0 S	57.45 W
84	Corunna	(kô-rŭn′ȧ)	Mich.	42.57 N	84.8 W
101	Coruripe	(kō-rōō-rē′pĭ)	Braz.	10.1 N	36.1 W
72	Corvallis	(kôr-văl′ĭs)	Ore.	44.34 N	123.17 W

ăt; final; rāte; senāte; ärm; ask; sofȧ; fâre; ch-choose; dh-as th in other; bē; êvent; bĕt; recĕnt; cratĕr; g-go; gh-guttural g; bĭt; ĭ-short neutral; rīde; K-guttural k as ch in German ich;

Page	Name	Pronunciation	Region	Lat. °′	Long. °′
116	Corve, R.	(kôr'vē)	Gt. Brit.	52.28 N	2.42 W
132	Corvo I.	(kôr'vōō)	Azores (In.)	39.40 N	31.8 W
84	Corydon	(kôr'ĭ-dŭn)	Ind.	38.12 N	86.8 W
79	Corydon		Ia.	40.49 N	93.21 W
84	Corydon		Ky.	37.45 N	87.42 W
93	Cosamaloápan	(kō-sä-mä-lwä'pän)	Mex.	18.21 N	95.49 W
93	Coscomatepec	(kōs'kō-mä-tē-pĕk')	Mex.	19.4 N	97.2 W
94	Coseguina (Vol.)	(kō-sä-gē'nä)	Nic.	12.58 N	87.34 W
116	Coseley	(kōz'lĭ)	Gt. Brit.	52.33 N	2.5 W
126	Cosenza	(kō-zĕnt'sä)	It.	39.15 N	16.16 E
84	Coshocton	(kō-shŏk'tŭn)	Ohio	40.17 N	81.53 W
135	Cosmoledo Is.	(kŏs-mō-lā'dō)	Ind. O.	9.40 S	47.40 E
72	Cosmopolis	(kŏz-mŏp'ō-lĭs)	Wash.	46.57 N	123.48 W
122	Cosne	(kōn)	Fr.	47.25 N	2.59 E
93	Cosoleacaque	(kō-sō-lā-ä-kä'kē)	Mex.	18.0 N	94.39 W
92	Cosoyoapa	(kō-sō-yō-ä'pä)	Mex.	16.45 N	98.25 W
94	Costa Rica	(kŏs'tȧ rē'kȧ)	Cen. Am.	10.0 N	84.0 W
74	Cosumnes R.	(kŏ-sŭm'nēz)	Calif.	38.20 N	121.15 W
100	Cotabambas	(kō-tä-bȧm'bȧs)	Peru	13.40 S	72.20 W
153	Cotabato	(kō-tä-bä'tō)	Phil.	7.12 N	124.16 E
153	Cotabato Valley		Phil.	7.0 N	124.30 E
93	Cotaxtla	(kō-tȧs'tlä)	Mex.	18.48 N	96.23 W
93	Cotaxtla, R.		Mex.	18.50 N	96.23 W
64	Coteau Landing	(kō-tō')	Can. (Montreal In.)	45.15 N	74.13 W
122	Côte d'Or	(kōt dôr')	Fr.	47.10 N	4.50 E
92	Cotija de la Paz	(kō-tē'hä dä lä pȧz)	Mex.	19.45 N	102.38 W
132	Cotonou	(kō-tō-nōō')	Fr. W. Afr.	6.28 N	2.28 E
100	Cotopaxi (Vol.)	(kō-tō-pȧk'sē)	Ec.	0.45 S	78.29 W
127	Cotrone	(kō-trō'nä)	It.	39.4 N	17.5 E
114	Cotswold Hills	(kŏtz'wōld)	Gt. Brit.	51.40 N	2.10 W
72	Cottage Grove	(kŏt'ȧj grōv)	Ore.	43.47 N	123.5 W
160	Cottesloe	(kŏt'ĕs-lō)	Austl.	32.0 S	115.46 E
74	Cottonwood Cr.	(kŏt'ŭn-wŏŏd)	Calif.	40.20 N	122.50 W
76	Cottonwood R.		Minn.	44.12 N	95.0 W
97	Cotui	(kō-twē')	Hai.	19.4 N	70.11 W
80	Cotulla	(kŏ-tŭl'lȧ)	Tex.	28.27 N	99.15 W
85	Coudersport	(koŭ'dĕrz-pōrt)	Pa.	41.45 N	78.1 W
124	Couéron	(kōō-ȧ-rôn')	Fr.	45.15 N	1.41 W
67	Cougar	(kōō'gȧr)	Wash. (Seattle In.)	46.3 N	122.17 W
122	Coulommiers	(kōō-lô-myā')	Fr.	48.50 N	3.5 E
68	Council	(koun'sĭl)	Alsk.	64.55 N	163.30 W
79	Council Bluffs		Ia.	41.18 N	95.55 W
79	Council Grove		Kan.	39.39 N	96.30 W
67	Coupeville	(kōōp'vĭl)	Wash. (Seattle In.)	48.12 N	122.41 W
101	Courantyne R.	(kôr'ȧn-tīn)	Br. Gu.-Sur.	4.0 N	58.0 W
123	Courbevoie	(kōōrb-vwȧ')	Fr. (In.)	48.54 N	2.16 E
123	Courdimanche	(kōōr-dē-mȧNsh')	Fr. (In.)	49.2 N	2.0 E
122	Coursan	(kōōr'sȧN)	Fr.	43.15 N	3.5 E
95	Courtown Cays (Is.)	(kōōr'toun)	W. I.	12.24 N	81.38 W
115	Courtrai	(kōōr-trĕ')	Bel.	50.49 N	3.15 E
81	Coushatta	(kou-shȧt'ȧ)	La.	32.2 N	93.21 W
122	Coutances	(kōō-tȧNs')	Fr.	49.4 N	1.28 W
122	Coutras	(kōō-trȧ')	Fr.	45.2 N	0.9 W
114	Coventry	(kŭv'ĕn-trĭ)	Gt. Brit.	52.25 N	1.35 W
124	Covilhã	(kō-vēl'yȧN)	Port.	40.18 N	7.31 W
61	Covina	(kō-vē'nȧ)	Calif. (Los Angeles In.)	34.5 N	117.54 W
82	Covington	(kŭv'ĭng-tŭn)	Ga.	33.36 N	83.51 W
84	Covington		Ind.	40.8 N	87.25 W
84	Covington		Ky.	39.5 N	84.32 W
81	Covington		La.	30.30 N	90.7 W
84	Covington		Ohio	40.9 N	84.23 W
79	Covington		Okla.	36.18 N	97.32 W
82	Covington		Tenn.	35.34 N	89.40 W
85	Covington		Va.	37.48 N	79.59 W
65	Cowan	(kou'ȧn)	Colo. (Denver In.)	39.38 N	105.7 W
158	Cowan, L.		Austl.	31.45 S	121.47 E
72	Cow Cr.		Ore.	42.45 N	123.30 W
114	Cowes	(kouz)	Gt. Brit.	50.45 N	1.20 W
65	Cowichan Station	(kou-ĭch'ȧn)	Can. (Vancouver In.)	48.44 N	123.40 W
72	Cowlitz R.	(kou'lĭts)	Wash.	46.30 N	122.40 W
101	Coxim	(kō-shēN')	Braz.	18.30 S	54.58 W
93	Coxquihui	(kōz-kē-wē')	Mex.	20.11 N	97.34 W
80	Coyame	(kō-yȧ'mä)	Mex.	29.27 N	105.5 W
67	Coyle (koil)		Wash. (Seattle In.)	47.41 N	122.47 W
93	Coyoacán	(kō-yō-ȧ-kän')	Mex. (In.)	19.21 N	99.10 W
74	Coyote R.		Calif.	37.26 N	121.58 W
92	Coyuca de Benítez	(kō-yōō'kä dä bä-nē'täz)	Mex.	17.2 N	100.14 W
92	Coyuca de Catalán	(dä kä-tä-län')	Mex.	18.20 N	100.39 W
93	Coyutla	(kō-yōō'tlä)	Mex.	20.14 N	97.39 W
78	Cozad	(kō'zăd)	Neb.	40.51 N	99.59 W
72	Crab Cr.	(krăb)	Wash.	47.20 N	118.50 W
160	Cradle Mt.	(krā'd'l)	Austl. (Tas. In.)	41.42 S	145.57 E
134	Cradock	(krȧ'dŭk)	U. S. Afr.	32.11 S	25.36 E
62	Crafton	(krăf'tŭn)	Pa. (Pittsburgh In.)	40.26 N	80.4 W
65	Crags	(krăgz)	Colo. (In.)	38.53 N	104.57 W
99	Craig	(krāg)	Arg. (Buenos Aires In.)	35.10 S	58.41 W
73	Craig		Colo.	40.33 N	107.33 W
64	Craigs Road Station	(krȧgz)	Can. (Que. In.)	46.37 N	71.23 W
127	Craiova	(krȧ-yō'vȧ)	Rom.	44.18 N	23.49 E
85	Cranberry L.	(krăn'bĕr-ĭ)	N. Y.	44.10 N	74.50 W
88	Crankbrook	(krăn'brŏŏk)	Can.	49.28 N	115.32 W
63	Cranbury	(krăn'bĕ-rĭ)	N.J. (New York In.)	40.18 N	74.31 W
77	Crandon	(krăn'dŭn)	Wis.	45.35 N	88.54 W
122	Cransac	(krȧN-zȧk')	Fr.	44.28 N	2.20 E
85	Cranston	(krăns'tŭn)	R. I.	41.45 N	71.27 W
72	Crater L.	(krā'tĕr)	Ore.	42.55 N	122.7 W
72	Crater L. Natl. Pk.		Ore.	42.58 N	122.10 W
73	Craters of the Moon Natl. Mon.		Ida.	43.25 N	113.30 W
101	Crateús	(krä-tȧ-ōōzh')	Braz.	5.10 S	40.32 W
101	Crato	(krä'tōō)	Braz.	7.27 S	39.29 W
76	Crawford	(krô'fĕrd)	Neb.	42.41 N	103.25 W
153	Crawford Pt.		Phil.	11.20 N	119.25 E
84	Crawfordsville		Ind.	40.2 N	86.55 W
81	Crawley	(krô'lē)	La.	30.14 N	92.22 W
117	Crayford	(krā'fĕrd)	Gt. Brit. (London In.)	51.27 N	0.11 E
73	Crazy Mts.		Mont.	46.10 N	110.30 W
73	Crazy Woman Cr.		Wyo.	44.10 N	106.26 W
88	Cree L.	(krē)	Can.	57.35 N	107.0 W
76	Creighton	(krā'tŭn)	Neb.	42.27 N	97.54 W
122	Creil	(krĕ'y')	Fr.	49.18 N	2.31 E
126	Crema	(krā'mȧ)	It.	45.16 N	9.52 E
126	Cremona	(krä-mō'nä)	It.	45.8 N	10.1 E
65	Crescent	(krĕs'ĕnt)	Can. (Vancouver In.)	49.3 N	122.52 W
72	Crescent City		Calif.	41.45 N	124.13 W
83	Crescent City		Fla.	29.26 N	81.33 W
83	Crescent L.		Fla.	29.25 N	81.30 W
72	Crescent L.		Ore.	43.28 N	122.0 W
77	Cresco	(krĕs'kō)	Ia.	43.23 N	92.7 W
122	Crest	(krĕst)	Fr.	44.42 N	5.1 E
78	Crested Butte	(krĕst'ĕd bŭt)	Colo.	38.50 N	106.40 W
84	Crestline	(krĕst-līn)	Ohio	40.48 N	82.44 W
61	Crestmore	(krĕst'môr)	Calif. (Los Angeles In.)	34.2 N	117.23 W
77	Creston	(krĕs'tŭn)	Ia.	41.3 N	94.21 W
82	Crestview	(krĕst'vū)	Fla.	30.46 N	86.34 W
62	Crete	(krēt)	Ill. (Chicago In.)	41.28 N	87.38 W
79	Crete		Neb.	40.37 N	96.57 W
126	Crete (I.)		Grc. (In.)	35.10 N	25.0 E
123	Créteil	(krā-tĕ'y')	Fr. (In.)	48.47 N	2.30 E
126	Crete, Sea of		Grc.	35.40 N	24.55 E
125	Creus, C.	(krā'ōōs)	Sp.	42.18 N	3.18 E
122	Creuse R.	(krûz)	Fr.	46.45 N	0.50 E
123	Creutzwald	(kroits'vȧld)	Fr.	49.11 N	6.41 E
61	Creve Coeur	(krēv kōōr)	Mo. (St. Louis In.)	38.40 N	90.27 W
125	Crevillente	(krȧ-vē-lyĕn'tȧ)	Sp.	38.14 N	0.49 W
114	Crewe	(krōō)	Gt. Brit.	53.15 N	2.30 W
83	Crewe		Va.	37.10 N	78.8 W
65	Crews (krōōs)		Colo. (Colo. Sprs. In.)	38.43 N	104.43 W
120	Crimmitschau	(krĭm'ĭt-shou)	Ger.	50.49 N	12.22 E
78	Cripple Creek		Colo.	38.45 N	105.12 W
85	Crisfield	(krĭs-fēld)	Md.	38.0 N	75.51 W
90	Cristoval	(krēs-tō-bȧl')	C. Z. (In.)	9.21 N	79.54 W
121	Crisul Alb R.	(krē'shōōl ȧlb)	Rom.	46.20 N	22.10 E
127	Crnagora (Montenegro) (Prov.)	(ts'r-nä-gō'rȧ) (mŏn-tȧ-nā'grō) (mŏn-tē-nē'grō)	Yugo.	42.45 N	19.25 E
127	Crna R.	(ts'r'nȧ)	Yugo.	41.10 N	21.47 E
126	Crnomelj	(ch'r'nō-mȧl')	Yugo.	45.36 N	15.13 E
126	Croatia (Prov.)	(krō-ā'shȧ)	Yugo.	45.15 N	15.40 E
81	Crockett	(krŏk'ĕt)	Tex.	31.19 N	95.28 W
117	Croft	(krôft)	Gt. Brit. (Liverpool In.)	53.26 N	2.33 W
76	Crofton	(krôf'tŭn)	Neb.	42.43 N	97.29 W
122	Croix	(krwȧ)	Fr.	50.40 N	3.19 E
158	Croker I.	(krōk'ĕr)	Austl.	11.5 S	132.40 E
114	Cromarty	(krŏm'ȧr-tĭ)	Gt. Brit.	57.40 N	4.0 W
157	Cromwell	(krŏm'wĕl)	N. Z.	45.2 S	169.15 E
117	Cronton	(krŏn'tŭn)	Gt. Brit. (Liverpool In.)	53.23 N	2.45 W
160	Cronulla	(krō-nŭl'ȧ)	Austl. (Sydney In.)	34.4 S	151.9 E
79	Crooked Cr.	(krōōk'ĕd)	Ill.	40.15 N	90.45 W
78	Crooked Cr.		Kan.	37.15 N	100.20 W
72	Crooked Cr.		Ore.	42.35 N	118.0 W
97	Crooked I.		Ba. Is.	22.45 N	74.12 W
97	Crooked I. Passage		Ba. Is.	22.55 N	74.30 W
87	Crooked L.		Can.	48.25 N	56.15 W
72	Crooked R.		Ore.	44.20 N	121.0 W
96	Crookston	(krōōks'tŭn)	Minn.	47.45 N	96.36 W
84	Crooksville	(krōōks'vĭl)	Ohio	39.47 N	82.7 W
77	Crosby	(krôz'bĭ)	Minn.	46.30 N	93.58 W
76	Crosby		N. D.	48.55 N	103.18 W
81	Crosby		Tex. (In.)	30.0 N	95.3 W
79	Crossett	(krôs'ĕt)	Ark.	33.7 N	91.57 W
96	Cross Har.		Ba. Is.	25.55 N	77.18 W
85	Cross L.		Can.	44.55 N	76.50 W
88	Cross L.		Can.	54.40 N	98.15 W
81	Cross L.		La.	32.30 N	93.55 W
69	Cross Sd.		Alsk.	58.20 N	136.30 W
84	Crosswell	(krôz'wĕl)	Mich.	43.15 N	82.36 W
117	Crouch, R.	(krouch)	Gt. Brit. (London In.)	51.37 N	0.48 E
78	Crow Cr.	(krō)	Wyo.-Colo.	40.40 N	104.20 W
76	Crow Creek Indian Res.		S. D.	44.10 N	99.23 W
117	Crowden	(krō'dĕn)	Gt. Brit. (Liverpool In.)	53.30 N	1.54 W
77	Crow L.		Can.	49.12 N	93.50 W
116	Crowle	(kroul)	Gt. Brit.	53.36 N	0.49 W
84	Crown Point	(kroun point')	Ind.	41.25 N	81.22 W
85	Crown Point		N. Y.	43.58 N	73.27 W
77	Crow R.		Minn.	45.10 N	93.38 W
160	Crows Nest		Austl. (In.)	27.15 S	152.3 E
77	Crow Wing R.		Minn.	46.40 N	94.51 W
159	Croydon	(kroi'dŭn)	Austl.	18.8 S	142.5 E
114	Croydon		Gt. Brit.	51.25 N	0.5 W
63	Croydon		Pa. (Philadelphia In.)	40.6 N	74.55 W
5	Crozet Is.	(krō-zē')	Ind. O.	46.20 S	51.30 E
74	Crucero	(krōō-sē'rō)	Calif.	35.3 N	116.11 W
96	Cruces	(krōō'sȧs)	Cuba	22.19 N	80.18 W
80	Cruillas	(krōō-ēl'yȧs)	Mex.	24.45 N	98.31 W
117	Cruybeke	(kroi'bĕ-kĕ)	Bel. (Anvers In.)	51.10 N	4.18 E
102	Cruz Alta	(krōōz ȧl'tȧ)	Braz.	28.40 S	53.40 W
96	Cruz, C.	(krōōz)	Cuba	19.50 N	77.43 W
96	Cruz Cay (I.)	(krōōz)	Cuba	22.12 N	77.48 W
100	Cruzeiro do Sul	(krōō-zā'rōō dōō sōōl)	Braz.	7.31 S	72.33 W
80	Crystal City		Tex.	28.40 N	99.50 W
77	Crystal Falls		Mich.	46.7 N	88.20 W
82	Crystal Sprs.		Miss.	31.59 N	90.22 W
121	Csongrad	(chŏn'grȧd)	Hung.	46.43 N	20.10 E
121	Csorna	(chôr'nȧ)	Hung.	47.40 N	17.11 E
140	Ctesiphon (Ruins)	(tĕs'ĭ-fŏn)	Iraq	33.0 N	44.45 E
93	Cuajimalpa	(kwä-hē-mȧl'pä)	Mex. (In.)	19.21 N	99.18 W
94	Cuajiniquilapa	(kwä'hē-nē-kē-lä'-pä)	Guat.	14.16 N	90.19 W
134	Cuamato (Dom Luiz)	(kwä-mȧ'tō) (dōn lōō-ēzh')	Ang.	17.5 S	15.10 E
134	Cuando R.	(kwän'dō)	Ang.-N. Rh.	16.12 S	22.0 E
134	Cuango	(kwäng'gō)	Ang.	6.17 S	16.58 E
134	Cuanza	(kwän'zȧ)	Ang.	11.52 S	18.40 E
102	Cuareim, R.	(kwä-rȧN')	Braz.-Ur.	30.30 S	56.30 W
102	Cuarto, R.	(kwär'tō)	Arg.	33.30 S	63.0 W
80	Cuatro Ciénegas	(kwä'trō syä'nä-gȧs)	Mex.	26.58 N	102.4 W
93	Cuauhtepec	(kwä-ōō-tē-pĕk')	Mex. (In.)	19.33 N	99.8 W
92	Cuautepec		Mex.	16.44 N	99.3 W
92	Cuautepec		Mex.	19.59 N	98.19 W
93	Cuautitlan, R.	(kwä-ōō-tēt-län')	Mex. (In.)	19.38 N	99.15 W
92	Cuautla	(kwä-ōō'tlä)	Mex.	18.47 N	98.58 W
93	Cuautlalpan	(kwä-ōō-tlȧl-pän')	Mex. (In.)	19.26 N	98.54 W
96	Cuba	(kū'bȧ)	W. I.	22.0 N	79.0 W
124	Cuba	(kōō'bȧ)	Port.	38.10 N	7.54 W
134	Cubango	(kōō-bäng'gō)	Ang.	14.35 S	16.33 E
65	Cub Mt.	(kŭb)	Colo. (Denver In.)	39.34 N	105.28 W
61	Cucamonga	(kōō-kȧ-mŏng'gȧ)	Calif. (Los Angeles In.)	34.6 N	117.34 W
134	Cuchi	(kōō'chē)	Ang.	14.47 S	16.55 E
97	Cuchillas de Toar (Mts.)	(kōō-chē' lyȧs dä twär')	Cuba	20.30 N	75.0 W
80	Cuchillo Parado	(kōō-chē'lyō pä-rä'dō)	Mex.	29.27 N	104.59 W
94	Cuchumatanes, Sierra de (Mts.)	kōō-chōō-mȧ-tä'nȧs)	Guat.	15.40 N	91.20 W
100	Cúcuta	(kōō'kōō-tȧ)	Col.	7.58 N	72.29 W
77	Cudahy	(kŭd'ȧ-hĭ)	Wis.	42.57 N	87.52 W
141	Cuddalore	(kŭd-ȧ-lōr')	India	11.35 N	79.45 E
141	Cuddapah	(kŭd'ȧ-pä)	India	14.30 N	78.45 E
158	Cue	(kū)	Austl.	27.28 S	118.2 E
124	Cuellar	(kwä-lyär')	Sp.	41.25 N	4.18 W
100	Cuenca	(kwĕn'kä)	Ec.	2.58 S	79.20 W
151	Cuenca		Phil. (Manila In.)	13.56 N	121.3 E
124	Cuenca		Sp.	40.5 N	2.8 W
80	Cuencamé	(kwĕn-kä-mä')	Mex.	24.52 N	103.40 W
92	Cuerámaro	(kwä-rä'mä-rō)	Mex.	20.35 N	101.41 W
92	Cuernavaca	(kwĕr-nä-vä'kä)	Mex.	18.55 N	99.14 W
153	Cuernos of Negros (Mt.)	(kwĕr'-nōs)	Phil.	9.15 N	123.12 E
81	Cuero	(kwä'rō)	Tex.	29.5 N	97.18 W
92	Cuetzalá	(kwĕt-zȧ-lä')	Mex.	17.58 N	99.54 W
93	Cuetzalán del Progreso	(kwĕt-zȧ-län dĕl prō-grä'sō)	Mex.	20.1 N	97.32 W
124	Cuevas de Vera	(kwä'vȧs dä vä'rä)	Sp.	37.18 N	1.52 W
125	Cuevas de Vinromá	(vēn-rō-mä')	Sp.	40.17 N	0.2 E
133	Cufra, Oases of	(kōō'frä)	Libya	25.0 N	22.0 E
126	Cuglieri	(kōō-lyä'rē)	Sard.	40.13 N	8.38 E
101	Cuiabá	(kōō-yä-bä')	Braz.	15.30 S	56.10 W
93	Cuicatlán	(kwē-kä-tlän')	Mex.	17.48 N	96.57 W
114	Cuillan Sd.	(kool'ȧn)	Gt. Brit.	57.5 N	6.0 W
134	Cuito R.	(kōō-ē'tō)	Ang.	15.30 S	19.17 E
92	Cuitzeo	(kwēt'zȧ-ō)	Mex.	19.57 N	101.9 W
92	Cuitzeo, L.		Mex.	19.55 N	101.0 W
153	Culasi	(kōō-lä'sē)	Phil.	11.25 N	122.4 E
90	Culebra	(kōō-lä'brä)	C. Z. (In.)	9.2 N	79.40 W
94	Culebra, G. of		C. R.	10.45 N	85.50 W
91	Culebra I.		P. R. (In.)	18.19 N	65.17 W
159	Culgoa R.	(kŭl-gō'ȧ)	Austl.	29.5 S	147.0 E
93	Culhuacán	(kōōl-wä-kän')	Mex. (In.)	19.20 N	99.7 W
153	Culion	(kōō-lē-ōn')	Phil.	11.52 N	120.0 E
153	Culion I.		Phil.	11.50 N	120.0 E
151	Culis	(kōō'lēs)	Phil. (Manila In.)	14.50 N	120.25 E
124	Cúllar	(kōō'lyär)	Sp.	37.36 N	2.35 W
125	Cullera	(kōō-lyä'rä)	Sp.	39.11 N	0.15 W
82	Cullman	(kŭl'mȧn)	Ala.	34.10 N	86.50 W
85	Culpeper	(kŭl'pĕp-ĕr)	Va.	38.30 N	7.58 W
100	Culpepper I.		Ec.	1.45 N	92.0 W
64	Culross	(kŭl'rôs)	Can. (Winnipeg In.)	49.43 N	97.52 W
65	Cultus L.	(kŭl'tŭs)	Can. (Vancouver In.)	49.3 N	121.59 W
61	Culver City	(kŭl'vĕr)	Calif. (Los Angeles In.)	34.1 N	118.25 W
84	Culver		Ind.	41.16 N	86.27 W
100	Cumana	(kōō-mä-nä')	Ven.	10.28 N	64.15 W
100	Cumarebo	(kōō-mä'rē-bō)	Ven.	11.28 N	69.20 W
85	Cumberland	(kŭm'bĕr-lȧnd)	Md.	39.40 N	78.44 W
77	Cumberland		Wis.	45.31 N	92.1 W
159	Cumberland Is.		Austl.	20.30 S	149.0 E

ng-sing; ŋ-baŋk; N-nasalized n; nŏd; cŏmmit; ōld; ôbey; ôrder; fōōd; fŏŏt; ou-out; s-soft; sh-dish; th-thin; pūre; ŭnite; ûrn; stŭd; circŭs; ü-as "y" in study; '-indeterminate vowel.

Page	Name	Pronunciation	Region	Lat. ° ′	Long. ° ′
82	Cumberland Plat		Tenn.	35.55 N	85.0 W
82	Cumberland R.		Ky.-Tenn.	36.20 N	86.10 W
89	Cumberland Sd.		Can.	65.30 N	66.0 W
93	Cunduacán	(kōōn-dōō-ä-kän′)	Mex.	18.4 N	93.10 W
126	Cuneo	(kōō′nä-ō)	It.	44.23 N	7.32 E
159	Cunnamulla	(kŭn-ä-mŭl-ä)	Austl.	28.0 S	145.58 E
92	Cuquio	(kōō-kē′ō)	Mex.	21.4 N	103.9 W
100	Curaçao	(kōō-rä-sä′ō)	W. I.	12.2 N	69.0 W
99	Curaumilla, Pt.	(kōō-rou-mē′yä)	Chl. (Valparaiso In.)	33.5 S	71.46 W
102	Curicó	(kōō-rē-kō′)	Chl.	34.57 S	71.20 W
102	Curitiba	(kōō-rē-tē′bä)	Braz.	25.20 S	49.15 W
96	Curly Cut Cays (Is.)		Ba. Is.	23.40 N	77.40 W
96	Current I.		Ba. Is.	25.22 N	77.50 W
79	Current R.		Ark.-Mo.	37.0 N	91.2 W
83	Currituck Sd.	(kŭr′ĭ-tŭk)	N. C.	36.24 N	75.54 W
127	Curtea de Argeş	(kōōr′tē-ä dĕ är′zhĕsh)	Rom.	45.8 N	24.39 E
76	Curtis	(kŭr′tĭs)	Neb.	40.37 N	100.30 W
75	Curtis Cr.		Utah	38.45 N	111.5 W
159	Curtis I.		Austl.	23.45 S	151.28 E
101	Curuca	(kōō-rōō′kä)	Braz. (In.)	0.39 S	47.55 W
127	Čurug	(chōō′rōōg)	Yugo.	45.27 N	20.4 E
100	Curupira, Serra (Mts.)	(sĕr′rä kōō-rōō-pē′rä)	Braz.-Ven.	1.0 N	65.0 W
101	Cururupú	(kōō-rōō-rōō-pōō′)	Braz.	1.45 S	44.48 W
102	Curuzú Cuatiá	(kōō-rōō-zōō′ kwä-tē-ä′)	Arg.	29.50 S	58.0 W
101	Curvêlo	(kōōr-vĕl′ōō)	Braz.	18.45 S	44.29 W
79	Cushing	(kŭsh′ĭng)	Okla.	35.58 N	96.47 W
122	Cusset	(kü-sĕ′)	Fr.	46.9 N	3.30 E
76	Custer	(kŭs′tĕr)	S. D.	43.46 N	103.36 W
65	Custer		Wash. (Vancouver In.)	48.55 N	122.38 W
73	Cut Bank		Mont.	48.38 N	112.19 W
140	Cutch (State)	(kŭch)	India	23.30 N	70.0 E
141	Cutch, Great Rann of	(rŭn)	Pak.	24.0 N	70.0 E
141	Cutch, G. of		India	22.30 N	69.0 E
141	Cutch, Little Rann of		India	23.30 N	72.00 E
82	Cuthbert	(kŭth′bĕrt)	Ga.	31.47 N	84.48 W
141	Cuttack	(kŭ-tăk′)	India	20.25 N	85.47 E
92	Cutzamalá	(kōō-tzä-mä-lä′)	Mex.	18.26 N	100.31 W
92	Cutzamalá, R.		Mex.	19.0 N	100.20 W
156	Cuvier I.	(kü-vyä′)	N. Z.	36.27 S	175.50 E
134	Cuvo R.	(kōō′vō)	Ang.	11.15 S	14.45 E
120	Cuxhaven	(kōōks′hä-fĕn)	Ger.	53.53 N	8.42 E
84	Cuyahoga Falls	(kī-ä-hō′gä)	Ohio	41.8 N	81.27 W
62	Cuyahoga R.		Ohio (Cleveland In.)	41.26 N	81.40 W
74	Cuyama R.	(kōō-yä′mä)	Calif.	35.0 N	120.10 W
153	Cuyo	(kōō′yō)	Phil.	10.50 N	121.1 E
153	Cuyo East Pass		Phil.	11.0 N	121.30 E
153	Cuyo I.		Phil.	10.50 N	121.3 E
153	Cuyo Is.		Phil.	11.5 N	121.0 E
153	Cuyo West Pass		Phil.	11.0 N	120.30 E
92	Cuyutlán	(kōō-yōō-tlän′)	Mex.	18.55 N	104.3 W
100	Cuzco	(kōōz′kō)	Peru	13.30 S	72.0 W
127	Cyclades (Is.)	(sĭk′lä-dēz)	Grc.	37.20 N	24.55 E
84	Cynthiana	(sĭn-thĭ-ăn′ä)	Ky.	38.22 N	84.18 W
61	Cypress	(sī′prĕs)	Calif. (Los Angeles In.)	33.50 N	118.3 W
81	Cyrpress Cr.	(sī′prĕs)	Tex.	32.50 N	94.43 W
65	Cypress I.		Wash. (Vancouver In.)	48.34 N	122.43 W
113	Cyprus (I.)	(sī′prŭs)	Mediterranean Sea	35.0 N	33.30 E
	Cyrenaica, see Cirenaica, Libya				
133	Cyrene (Ruins)	(sī-rē′nē)	Libya	32.55 N	21.50 E
120	Czechoslovakia	(chĕK′ō-slō-vä′kĭ-ä)	Eur.	49.5 N	18.35 E
121	Czersk	(chĕrsk)	Pol.	53.47 N	17.57 E
121	Czestochowa	(chĕN-stō-kō′vä)	Pol.	50.49 N	19.8 E
153	Daanbantayan	(dä-än′bän-tä-yän′)	Phil.	11.14 N	124.0 E
120	Dab	(dôNb)	Pol.	53.24 N	14.41 E
132	Dabakala	(dä-bä-kä′lä)	Fr. W. Afr.	8.21 N	4.30 W
67	Dabob	(dā′bŏb)	Wash. (Seattle In.)	47.51 N	122.49 W
67	Dabob B.		Wash. (Seattle In.)	47.43 N	122.51 W
121	Dabrowa	(dôN-brō′vä)	Pol.	50.18 N	19.15 E
121	Dabrowa		Pol.	53.37 N	23.20 E
141	Dacca	(dä′kä)	Pak.	23.45 N	90.25 E
120	Dachau	(dä′kou)	Ger.	48.17 N	11.25 E
65	Dacono	(dä-kō′nō)	Colo. (Denver In.)	40.5 N	104.57 W
64	Dacotah	(dä-kō′tä)	Can. (Winnipeg In.)	49.53 N	97.38 W
83	Dade City	(dād)	Fla. (In.)	28.22 N	82.12 W
82	Dadeville	(dād′vĭl)	Ala.	32.49 N	85.47 W
152	Daet	(dä′ăt)	Phil.	14.7 N	122.59 E
132	Dagama	(dä-gä′mä)	Fr. W. Afr.	16.30 N	15.28 W
119	Dagda	(däg′dä)	Sov. Un.	56.5 N	27.32 E
117	Dagenham	(däg′ĕn-ăm)	Gt. Brit. (London In.)	51.32 N	0.10 E
74	Daggett	(dăg′ĕt)	Calif.	34.51 N	116.52 W
111	Daghestan	(dä-gĕs-tän′)	Soviet Republic) Sov. Un.	44.0 N	47.0 E
119	Dago (Hiiumaa) (I.)	(dägh′ū (hē′ōō-mä)	Sov. Un.	58.50 N	22.40 E
152	Dagupan	(dä-gōō′pän)	Phil.	16.2 N	120.20 E
133	Dahlak Is.	(dä-läk′)	Erit.	15.45 N	40.15 E
140	Dahna (Great Sandy Desert)	(dä′nä)	Asia	20.0 N	52.0 E
132	Dahomey (Colony)	(dä-hō′mä) (dä-hō-mä′)	Fr. W. Afr.	0.0 N	2.0 E
124	Daimiel	(dī-myĕl′)	Sp.	39.4 N	3.36 W
146	Dairen	(dī′rĕn′)	Chn.	38.55 N	121.33 E
149	Daisen (Mt.)	(dī′sĕn′)	Jap.	35.21 N	133.2 E
97	Dajabon	(dä-hä-bōn′)	Hai.	19.34 N	71.42 W
158	Dajarra	(dä-jăr′ä)	Austl.	21.40 S	139.28 E
132	Dakar	(dä-kär′)	Fr. W. Afr.	14.40 N	17.28 W
141	Dakka	(dăk′ä)	Afg. (Peshawar In.)	34.13 N	71.2 E
153	Dalaguete	(dä-lä-gā′tä)	Phil.	9.45 N	123.32 E
143	Dalai Nor (L.)	(dä-lī′nōr)	Chn.	49.0 N	117.40 E
153	Dalanganem Is.	(dä-läŋ-gä′nĕm)	Phil.	10.40 N	120.15 E
159	Dalby	(dôl′bē)	Austl.	27.8 S	151.10 E
118	Dale	(dä′lĕ)	Nor.	60.34 N	5.51 E
118	Dalen	(dä′lĕn)	Nor.	59.28 N	8.2 E
64	Dalesville	(dälz′vĭl)	Can. (Montreal In.)	45.43 N	74.24 W
78	Dalhart	(dăl′härt)	Tex.	36.4 N	102.32 W
86	Dalhousie	(dăl-hōō′zē)	Can.	48.3 N	66.23 W
157	Dalhousie		N. Z.	46.2 S	169.32 E
124	Dalías	(dä-lē′äs)	Sp.	36.50 N	2.51 W
72	Dallas		Ore.	44.55 N	123.20 W
76	Dallas		S. D.	43.14 N	99.33 W
61	Dallas		Tex. (In.)	32.47 N	96.48 W
81	Dallas, L.		Tex.	33.0 N	97.7 W
72	Dalles, The	(dälz)	Ore.	45.35 N	121.11 W
117	Dallgow	(däl′go)	Ger. (Berlin In.)	52.32 N	13.5 E
133	Dallol Salt Pan	(dä-lôl′)	Eth.	13.45 N	40.30 E
126	Dalmatia (Prov.)	(dăl-mä′shĭ-ä)	Yugo.	43.30 N	16.40 E
159	Dalrymple, Mt.	(dăl′rĭm-p'l)	Austl.	21.15 S	148.40 E
160	Dalrymple, Port		Austl. (Tas. In.)	41.4 S	146.46 E
82	Dalton	(dôl′tŭn)	Ga.	34.46 N	84.59 W
152	Dalupiri I.	(dä-lōō-pē′rē)	Phil.	19.4 N	121.13 E
152	Dalupiri I.		Phil.	12.25 N	124.15 E
74	Daly City	(dā′lē)	Calif.	37.40 N	122.30 W
158	Daly R.		Austl.	14.15 S	131.30 E
158	Daly Waters		Austl.	16.19 S	133.28 E
101	Dam	(dăm)	Sur.	4.45 N	55.0 W
133	Damanhûr	(dä-män-hōōr′)	Eg.	30.57 N	30.58 E
141	Damão	(dä-mouN′)	India	20.20 N	72.45 E
134	Damaraland (Dist.)	(dä′mä-rä-lănd)	S. W. Afr.	22.15 S	17.30 E
151	Damar I.	(dä′mär)	Indon.	7.5 S	128.45 E
96	Damas Cays (Is.)	(dä′mäs)	W. I.	23.52 N	79.48 W
140	Damascus (Damas)	(dä-mäs′kŭs) (dä-mä′)	Syr.	33.35 N	36.28 E
134	Damba	(dăm′bä)	Ang.	6.48 S	15.22 E
127	Dâmbovita R.	(dûm′bô-vē′tsä)	Rom.	44.35 N	25.40 E
97	Dame Marie, C.	(dăm mä-rē′)	Hai.	18.36 N	74.26 W
140	Damghan	(dăm-gän′)	Iran	35.50 N	54.29 E
133	Damietta (Dumiât)	(dăm-ĭ-ĕt′ä) (dōōm-yät′)	Eg.	31.27 N	31.48 E
123	Dammartin-en-Goële	(dăN-mär-tăN-äN-gô-ĕl′)	Fr. (In.)	49.3 N	2.42 E
153	Dammi I.	(dăm′mē)	Phil.	5.48 N	120.26 E
158	Dampier Arch.	(dăm′pēr)	Austl.	20.40 S	116.45 E
151	Dampier Str.		Neth. N. Gui.	0.30 S	131.30 E
123	Dampierre	(dăN-pyär′)	Fr. (In.)	48.43 N	1.58 E
74	Dana Mt.	(dā′nä)	Calif.	37.53 N	119.12 W
153	Danao	(dä-nä′ō)	Phil.	10.30 N	124.10 E
85	Danbury	(dăn′bĕr-ĭ)	Conn.	41.24 N	73.27 W
81	Danbury		Tex. (In.)	29.13 N	95.21 W
151	Dancolao, R.	(dän-kō-lä′ō)	Phil. (Manila In.)	14.0 N	120.43 E
160	Dandenong	(dăn′dē-nông)	Austl.	37.59 S	145.12 E
160	Dandenong Cr.		Austl. (Melbourne In.)	38.0 S	145.12 E
148	Dandyo Is.	(dän′dyō)	Jap.	32.0 N	128.20 E
116	Dane, R.	(dān)	Gt. Brit.	53.11 N	2.15 W
86	Danforth	(dăn′fŭrth)	Me.	45.37 N	67.53 W
159	Danger, Pt.		Austl.	28.10 S	153.35 E
83	Dania	(dā′nĭ-ä)	Fla. (In.)	26.2 N	8.8 W
128	Danilov	(dä′nē-lôf′)	Sov. Un.	58.10 N	40.9 E
127	Danilovgrad	(dä′nē-lôf′grăd)	Yugo.	42.32 N	19.6 E
128	Dankov	(dänʼkôf)	Sov. Un.	53.16 N	39.7 E
94	Danli	(dän′lē)	Hond.	13.57 N	86.29 W
85	Dannemora	(dăn-ē-mō′rä)	N. Y.	44.44 N	43.47 W
156	Dannevirke	(dän′nĕ-vĭrk-ē)	N. Z.	40.15 S	176.3 E
83	Dan R.	(dän)	N. C.-Va.	36.30 N	79.40 W
153	Dansalan	(dän-sä′län)	Phil.	8.1 N	124.19 E
85	Dansville	(dänz′vĭl)	N. Y.	42.34 N	77.40 W
117	Danube Canal	(dăn′ūb)	Aus. (Wien In.)	48.13 N	16.22 E
127	Danube R.		Eur.	45.0 N	27.50 E
87	Danvers	(dăn′vĕrz)	Mass. (In.)	42.34 N	70.57 W
67	Danville	(dăn′vĭl)	Calif. (San Francisco In.)	37.49 N	121.59 W
84	Danville		Ill.	40.9 N	87.37 W
84	Danville		Ind.	39.45 N	86.30 W
84	Danville		Ky.	37.48 N	84.48 W
85	Danville		Pa.	40.57 N	76.37 W
83	Danville		Va.	36.36 N	79.23 W
121	Danzig	(Gdańsk) (dän′tsĭk) (gdänsk)	Pol.	54.10 N	18.50 E
121	Danzig, G. of		Pol.	54.33 N	19.14 E
153	Dao	(dä′ō)	Phil.	10.30 N	121.57 E
153	Dao		Phil.	11.23 N	122.41 E
153	Dapa	(dä-pä′)	Phil.	9.46 N	126.40 E
153	Dapiak, Mt.	(däp-yäk′)	Phil.	8.5 N	123.27 E
153	Dapitan	(dä-pē′tän)	Phil.	8.38 N	123.27 E
121	Dărăbani	(dä-rä-bän′ĭ)	Rom.	48.13 N	26.39 E
127	Dara-dere	(dä′rä-dĕr′ĕ)	Bul.	41.23 N	25.20 E
153	Daram I.	(dä-räm′)	Phil.	11.35 N	124.48 E
131	Darâu	(dä-rä′ōō)	Eg. (In.)	24.24 N	32.59 E
141	Darbhanga	(dŭr-bŭŋ′gä)	India	26.10 N	85.59 E
63	Darby	(där′bĭ)	Pa. (Philadelphia In.)	39.55 N	75.16 W
97	Darby I.		Ba. Is.	23.50 N	76.15 W
65	D'Arcy I.	(där′sē)	Can. (Vancouver In.)	48.34 N	123.17 W
113	Dardanelles (Str.)	(där-dä-nĕlz′)	Tur.	40.15 N	26.40 E
160	Darebin Cr.	(dä′rē-bĭn)	Austl. (Melbourne In.)	37.42 S	145.20 E
117	Darenth	(dăr′ĕnt)	Gt. Brit. (London In.)	51.25 N	0.15 E
117	Daresbury	(därz′bĕr-ĭ)	Gt. Brit. (Liverpool In.)	53.20 N	2.38 W
135	Dar es Salaam	(där ĕs sä-läm′)	Tan.	6.47 S	39.15 E
133	Darfur (Reg.)	(där-fōōr′)	Sud.	13.30 N	24.30 E
141	Dargai	(dŭr-gä′ē)	Pak.	34.44 N	71.28 E
156	Dargaville	(där′gä-vĭl)	N. Z.	35.59 S	173.54 E
63	Darien	(dä-rē-ĕn′)	Conn. (New York In.)	41.5 N	73.28 W
100	Darien, G. of	(dä-rĭ-ĕn′)	Col.	9.0 N	77.0 W
95	Darien, Serrania del (Mts.)	(sĕr-ä-nē′ä dĕl dä-rē-ĕn′)	Pan.-Col.	8.40 N	77.30 W
141	Darjeeling	(dŭr-jē′lĭng)	India	26.58 N	88.29 E
116	Darlaston	(där′läs-tŭn)	Gt. Brit.	52.34 N	2.2 W
159	Darling Downs	(där′lĭng) (Reg.)	Austl.	27.45 S	150.0 E
159	Darling R.		Austl.	31.30 S	144.0 E
158	Darling Scarp		Austl.	31.30 S	116.0 E
114	Darlington		Gt. Brit.	54.30 N	1.40 W
83	Darlington		S. C.	34.17 N	79.52 W
77	Darlington		Wis.	42.45 N	90.30 W
65	Darlow	(där′lō)	Colo. (Denver In.)	39.59 N	104.57 W
120	Darlowo	(där-lô′vô)	Pol.	54.26 N	16.23 E
120	Darmstadt	(därm′shtät)	Ger.	49.53 N	8.39 E
122	Darnétal	(där-nā-tăl′)	Fr.	49.25 N	1.10 E
124	Daroca	(dä-rō′kä)	Sp.	41.8 N	1.25 W
117	Dartford	(därt′fĕrd)	Gt. Brit. (London In.)	51.27 N	0.13 E
114	Dartmoor	(därt′mōōr)	Gt. Brit.	50.35 N	4.0 W
88	Dartmouth	(därt′mŭth)	Can. (In.)	44.40 N	63.34 W
114	Dartmouth		Gt. Brit.	50.20 N	3.30 W
151	Daru	(dä′rōō)	Pap. Ter.	9.10 S	143.10 E
126	Daruvar	(dä′rōō-vär)	Yugo.	45.35 N	17.17 E
150	Darvel B.	(där′vĕl)	N. Bor.	4.45 N	118.30 E
116	Darwen	(där′wĕn)	Gt. Brit.	53.41 N	2.28 W
116	Darwen, R.		Gt. Brit.	53.46 N	2.36 W
158	Darwin	(där′wĭn)	Austl.	12.20 S	130.59 E
99	Darwin, Cordillera (Mts.)		Chl. (Magallanes In.)	54.40 S	69.40 W
99	Darwin, Mt.		Chl. (Magallanes In.)	54.43 S	69.22 W
134	Darwin, Mt.		S. Rh.	16.47 S	31.35 E
105	Daryal Gorge	(där-yäl′)	Sov. Un.	42.45 N	44.40 E
140	Darya-yi Namak (Des.)	(där′yä-yĭ nä-mäk′)	Iran	34.45 N	51.45 E
140	Dasht-i-Kavir (Des.)	(dŭsht-ē-kä-vēr′)	Iran	34.30 N	55.0 E
140	Dasht-i-Lut (Des.)	(dŭsht-ē-lōōt′)	Iran	31.30 N	58.30 E
140	Dasht R.	(dŭsht)	Pak.	26.0 N	63.30 E
151	Dasmarinas	(däs-mä-rē′näs)	Phil. (Manila In.)	14.20 N	120.55 E
152	Dasol B.	(dä-sōl′)	Phil.	15.53 N	119.50 E
152	Data, Mt.	(dä-tä′)	Phil.	16.50 N	120.53 E
150	Datu, C.	(dä-tōō′)	Sar.	2.5 N	109.36 E
133	Daua R.	(dä′wä)	Eth.-Kenya	4.45 N	40.0 E
125	Dauera	(dä-wä′rä)	Alg.	36.41 N	2.58 E
119	Daugava R.	(dä′vōō-gä-vä)	Sov. Un.	56.38 N	24.45 E
119	Daugavpils	(dä′ōō-gäv-pĕls)	Sov. Un.	55.53 N	26.32 E
153	Dauin	(dä′wēn)	Phil.	9.11 N	123.16 E
153	Dauis	(dä′wēs)	Phil.	9.37 N	123.52 E
88	Dauphin	(dô′fĭn)	Can.	51.5 N	100.1 W
88	Dauphin, L.		Can.	51.15 N	99.45 W
153	Davao	(dä′vä-ô)	Phil.	7.4 N	125.37 E
153	Davao G.		Phil.	6.35 N	125.45 E
77	Davenport	(dăv′ĕn-pōrt)	Ia.	41.31 N	90.33 W
72	Davenport		Wash.	47.38 N	118.9 W
116	Daventry	(dăv′ĕn-trĭ)	Gt. Brit.	52.15 N	1.9 W
160	Davey R.	(dā′vē)	Austl. (Tas. In.)	43.0 S	145.58 E
160	Davey, Port		Austl. (Tas. In.)	43.20 S	145.55 E
95	David	(dä-vēdh′)	Pan.	8.27 N	82.27 W
76	David City	(dā′vĭd)	Neb.	41.15 N	97.6 W
129	Davidgorodok	(dä-vĕt′gô-rō′dôk)	Sov. Un.	52.2 N	27.14 E
160	Davidson Pk.	(dā′vĭd-sŭn)	Austl. (Sydney In.)	33.45 S	151.12 E
79	Davis	(dā′vĭs)	Okla.	34.33 N	97.8 W
85	Davis		W. Va.	39.10 N	79.28 W
72	Davis L.		Ore.	43.38 N	121.51 W
80	Davis Mts.		Tex.	30.40 N	104.20 W
47	Davis Sea		Ind. O.	66.0 S	92.0 E
48	Davis Str.		Can.	66.0 N	60.0 W
120	Davos	(dä′vōs)	Switz.	46.48 N	9.59 E
148	Davunda	(dä-vōōn′dä)	Sov. Un.	48.55 N	138.55 E
116	Dawley	(dô′lĭ)	Gt. Brit.	52.38 N	2.28 W
150	Dawna Ra.	(dô′nä)	Bur.-Siam	17.0 N	98.15 E
88	Dawson	(dô′sŭn)	Can.	64.5 N	139.31 W
82	Dawson		Ga.	31.46 N	84.28 W
76	Dawson		Minn.	44.56 N	96.2 W
78	Dawson		N. M.	36.41 N	104.47 W
88	Dawson Creek		Can.	55.54 N	120.16 W
99	Dawson I.		Chl. (Magallanes In.)	54.0 S	70.40 W
159	Dawson R.		Austl.	25.0 S	150.0 E
82	Dawson Sprs.		Ky.	37.10 N	87.41 W
122	Dax	(dăks)	Fr.	43.42 N	1.2 W
150	Dayak R., Gt.	(dī′yăk)	Indon.	2.15 S	113.58 E
150	Dayak R., Little		Indon.	2.0 S	114.15 E
62	Dayton	(dā′tŭn)	Ky. (Cincinnati In.)	39.7 N	84.28 W
78	Dayton		N. M.	32.44 N	104.22 W
84	Dayton		Ohio	39.45 N	84.12 W
82	Dayton		Tenn.	35.30 N	85.1 W
81	Dayton		Tex.	30.3 N	94.54 W
72	Dayton		Wash.	46.17 N	117.59 W
83	Daytona Beach	(dā-tō′nä)	Fla.	29.12 N	81.12 W
85	Dayville	(dā′vĭl)	Conn.	41.49 N	71.53 W
134	De Aa	(dē-är′)	U. S. Afr.	30.30 S	34.1 E
76	Dean L.		Minn.	46.30 N	95.45 W
137	Dead Sea		Jor.-Isr. (In.)	31.25 N	35.25 E

ăt; final; rāte; senâte; ärm; âsk; sofa; fâre; ch-choose; dh-as th in other; bē; êvent; bĕt; recēnt; cratēr; g-go; gh-guttural g; bĭt; ī-short neutral; rīde; K-guttural k as ch in German ich;

Page	Name	Pronunciation	Region	Lat. °′	Long. °′
76	Deadwood		S. D.	44.23 N	103.42 W
85	Deal Island		Md.	38.10 N	75.57 W
84	Dearborn	(dēr′bŭrn)	Mich.	42.20 N	83.13 W
88	Dease Str.	(dēz)	Can.	68.40 N	108.30 W
74	Death Valley		Calif.	36.25 N	116.55 W
74	Death Valley Jc.		Calif.	36.19 N	116.25 W
74	Death Valley Natl. Mon.		Calif.	36.0 N	117.0 W
122	Deauville	(dō-vēl′)	Fr.	49.20 N	0.1 E
129	Debaltsevo	(dyĕb′ăl-tsyĕ′vô)	Sov. Un.	48.16 N	38.25 E
112	Debdou	(dĕb-dōō′)	Mor.	34.0 N	2.58 W
121	Deblin	(dăN′blĭn)	Pol.	51.35 N	21.50 E
120	Debno	(dăN′bnô)	Pol.	52.44 N	14.43 E
132	Debo Swamp	(dā′bō)	Fr. W. Afr.	15.30 N	3.30 W
127	Debra (Dibra)	(dā′brä)	Yugo.	41.31 N	20.32 E
133	Debra Marcos	(dĕ′brä mär′kôs)	Eth.	10.17 N	37.41 E
133	Debra Tabor	(dĕ′brä tä′bôr)	Eth.	11.58 N	38.6 E
121	Debreçen	(dĕ′brĕ-tsĕn)	Hung.	47.32 N	21.38 E
82	Decatur	(dē-kā′tŭr)	Ala.	34.35 N	87.0 W
82	Decatur		Ga.	33.47 N	84.17 W
79	Decatur		Ill.	39.51 N	88.58 W
84	Decatur		Ind.	40.47 N	84.57 W
84	Decatur		Mich.	42.11 N	85.58 W
79	Decatur		Tex.	33.14 N	97.34 W
65	Decatur I.		Wash. (Vancouver In.)	48.30 N	122.48 W
122	Decazeville	(dē-käz′vēl′)	Fr.	44.32 N	2.17 E
141	Deccan, The (Plat.)	(dĕk′ăn)	India	15.45 N	77.0 E
120	Děčín	(dyĕ′chēn)	Czech.	50.47 N	14.13 E
122	Decize	(dē-sēz′)	Fr.	46.55 N	3.30 E
77	Decorah	(dē-kō′rä)	Ia.	43.18 N	91.48 W
127	Dedeagats (Alexandroupolis)	(dē-dē-ä-gäts′) (ä-lĕk-zän-drōō′-pō-lĭs)	Grc.	40.51 N	25.51 E
86	Dedham	(dĕd′ăm)	Mass.	42.15 N	71.11 W
132	Dédougou	(dā-dōō-gōō′)	Fr. W. Afr.	12.30 N	3.25 W
83	Deep R.		N. C.	35.30 N	79.25 W
67	Deep R.		Wash. (Portland In.)	46.20 N	123.41 W
79	Deepwater		Mo.	38.15 N	93.46 W
158	Deep Well		Austl.	24.10 S	134.10 E
160	Dee R.	(dē)	Austl. (Tas. In.)	42.20 S	146.39 E
114	Dee, R.		Gt. Brit.	52.55 N	3.10 W
62	Deerfield	(dēr′fēld)	Ill. (Chicago In.)	42.10 N	87.51 W
86	Deer I.	(dēr)	Me.	44.15 N	68.40 W
95	Deer I.		Nic.	11.56 N	83.40 W
67	Deer I.		Ore. (Portland In.)	45.56 N	122.51 W
87	Deer L.		Can.	49.8 N	57.25 W
73	Deer Lodge		Mont.	46.23 N	112.44 W
160	Deer Park		Austl. (Melbourne In.)	37.47 S	114.47 E
62	Deer Park		Ohio (Cincinnati In.)	39.12 N	84.24 W
72	Deer Park		Wash.	47.57 N	117.29 W
77	Deer R.		Minn.	47.20 N	93.48 W
84	Defiance	(dē-fī′ăns)	Ohio	41.17 N	84.21 W
82	De Funiak Springs	(dē fū′nĭ-ăk)	Fla.	30.42 N	86.7 W
120	Deggendorf	(dĕ′ghĕn-dôrf)	Ger.	48.51 N	12.58 E
92	Degollado	(dā-gō-lyä′dō)	Mex.	20.27 N	102.9 W
158	De Grey R.	(dē grā′)	Austl.	21.0 S	120.58 E
141	Dehra	(dā′rŭ)	India	30.15 N	78.5 E
140	Deir-ez-zor	(dä-ēr′-ĕz-zôr′)	Syr.	35.25 N	40.14 E
121	Dej	(dăzh)	Rom.	47.8 N	23.53 E
77	De Kalb	(dē kălb′)	Ill.	41.55 N	88.43 W
134	Delagoa B.	(dĕl-ä-gō′ä)	Moz.	26.0 S	32.45 E
78	Delagua	(dĕl-ä′gwä)	Colo.	37.19 N	104.40 W
83	De Land	(dē lănd′)	Fla.	29.2 N	81.18 W
74	Delano	(dĕl′ä-nō)	Calif.	35.46 N	119.17 W
75	Delano Mt		Utah	38.28 N	112.28 W
121	Delatin	(dĕ-lä′tĭn)	Sov. Un.	48.31 N	24.38 E
77	Delavan	(dĕl′ä-văn)	Wis.	42.39 N	88.35 W
84	Delaware	(dĕl′ä-wâr)	Ohio	40.17 N	83.3 W
85	Delaware (State)		U. S.	39.0 N	75.20 W
85	Delaware B.		Del.-N. J.	39.0 N	75.10 W
79	Delaware R.		Kan.	39.30 N	95.34 W
85	Delaware R.		U. S.	41.30 N	75.0 W
120	Delémont	(dē-lā-môN′)	Switz.	47.21 N	7.20 E
80	De Leon	(dē lē-ŏn′)	Tex.	32.7 N	98.32 W
64	De Léry	(dä lā-rī′)	Can. (Montreal In.)	45.20 N	73.49 W
115	Delft	(dĕlft)	Neth.	52.0 N	4.21 E
135	Delgado, C.	(dĕl-gä′dō)	Moz.	10.30 S	40.30 E
102	Delgado Pt.		Arg.	42.50 S	63.40 W
133	Delgo	(dĕl′gō)	Sud.	20.5 N	30.36 E
141	Delhi	(dĕl′hī)	India	28.29 N	77.15 E
81	Delhi		La.	32.27 N	91.30 W
120	Delitzsch	(dā′lĭch)	Ger.	51.32 N	12.17 E
111	Delizhan	(dyĕ′lĭ-zhän′)	Sov. Un.	40.47 N	45.0 E
118	Dellen L., N.	(dĕl′ĕn)	Swe.	61.54 N	16.40 E
118	Dellen L., S.		Swe.	61.48 N	16.32 E
76	Dell Rapids	(dĕl)	S. D.	43.51 N	96.41 W
61	Dellwood	(dĕl′wōōd)	Minn. (Minneapolis In.)	45.6 N	92.58 W
132	Dellys	(dĕ-lēs′)	Alg.	37.0 N	3.52 E
74	Del Mar	(dĕl mär′)	Calif. (In.)	32.57 N	117.16 W
120	Delmenhorst	(dĕl′mĕn-hôrst)	Ger.	53.2 N	8.38 E
78	Del Norte	(dĕl nôrt′)	Colo.	37.40 N	106.22 W
139	Delong Is.	(dyĕ-lōŋ′)	Sov. Un.	76.40 N	158.59 E
160	Deloraine	(dĕl-ô-rān′)	Austl. (Tas. In.)	41.32 S	146.42 E
84	Delphi	(dĕl′fī)	Ind.	40.36 N	86.41 W
84	Delphos	(dĕl′fŏs)	Ohio	40.50 N	84.22 W
83	Delray Beach	(dĕl-rā′)	Fla. (In.)	26.27 N	80.4 W
80	Del Rio	(dĕl rē′ō)	Tex.	29.21 N	100.54 W
75	Delta	(dĕl′tä)	Colo.	38.44 N	108.5 W
75	Delta		Utah	39.21 N	112.35 W
64	Delta Station		Can. (Winnipeg In.)	50.10 N	98.21 W
133	Delvinë	(dĕl′vē-nä)	Alb.	39.57 N	20.9 E
110	Dema R.	(dyĕm′ä)	Sov. Un.	53.50 N	54.40 E
140	Demavend, Mt.	(dĕm-ä-vĕnd′)	Iran	36.0 N	52.2 E
129	Demievka	(dyĕm-yĕf′kä)	Sov. Un.	50.24 N	30.30 E
75	Deming	(dĕm′ĭng)	N. M.	32.16 N	107.46 W
65	Deming		Wash. (Vancouver In.)	48.50 N	122.13 W
120	Demmin	(dĕ-mēn′)	Ger.	53.55 N	13.2 E
132	Demnat	(dĕm-nät′)	Mor.	31.48 N	7.0 W
82	Demopolis	(dē-mŏp′ō-lĭs)	Ala.	32.30 N	87.50 W
150	Dempo, Mt. (Vol.)	(dĕm′pô)	Indon.	3.47 S	103.7 E
138	Demyanka R.	(dyĕm-yän′kä)	Sov. Un.	59.0 N	72.0 E
128	Demyansk	(dyĕm-yänsk′)	Sov. Un.	47.38 N	32.28 E
122	Denain	(dē-năN′)	Fr.	50.22 N	3.25 E
114	Denbigh	(dĕn′bĭ)	Gt. Brit.	53.12 N	3.20 W
131	Dendara	(dĕn′dä-rä)	Eg. (In.)	26.8 N	32.40 E
85	Dendron	(dĕn′drŭn)	Va.	37.2 N	76.52 W
120	Den Helder	(dĕn hĕl′dĕr)	Neth.	52.57 N	4.45 E
125	Denia	(dā′nyä)	Sp.	38.50 N	0.5 E
159	Deniliquin	(dĕ-nĭl′ĭ-kwĭn)	Austl.	35.35 S	144.59 E
76	Denison	(dĕn′ĭ-sŭn)	Ia.	42.1 N	95.20 W
79	Denison		Tex.	33.45 N	96.32 W
111	Denizli	(dĕn-ĭz-lē′)	Tur.	37.47 N	29.12 E
118	Denmark	(dĕn′märk)	Eur.	56.0 N	10.10 E
83	Denmark		S. C.	33.19 N	81.90 W
48	Denmark Str.		Grnld.	66.30 N	27.0 W
84	Dennison	(dĕn′ĭ-sŭn)	Ohio	40.25 N	81.18 W
127	Denousa (I.)	(dĕ-nōō′sä)	Grc.	37.5 N	25.50 E
116	Denton	(dĕn′tŭn)	Gt. Brit.	53.27 N	2.70 W
85	Denton		Md.	38.54 N	75.50 W
81	Denton		Tex.	33.11 N	97.8 W
169	D'Entrecasteaux Chan.	(dăN-tr′-käs-tō′)	Austl. (Tas. In.)	43.25 S	147.5 E
161	D'Entrecasteaux Is.		Pap. Ter.	9.30 S	150.45 E
164	D'Entrecasteaux Pt.		Austl.	34.48 S	116.0 E
78	Denver	(dĕn′vĕr)	Colo.	39.45 N	105.0 W
65	Denver		Colo. (In.)	22.52 S	43.22 W
102	Deodoro	(dā-ōō-dō′rōō)	Braz. (In.)	22.52 S	43.22 W
77	De Pere	(dē pēr′)	Wis.	42.26 N	88.2 W
85	Depew	(dē-pū′)	N. Y.	42.56 N	78.42 W
79	De Queen	(dē kwēn′)	Ark.	34.2 N	94.21 W
81	De Quincy	(dē kwĭn′sĭ)	La.	30.27 N	93.27 W
137	Deraa	(dā-rä′)	Syr. (In.)	32.37 N	36.7 E
141	Dera Ghazi Khan	(dā′rŭ gä-zē′ kän′)	Pak.	30.8 N	70.38 E
141	Dera Ismail Khan	(dā′rŭ ĭs-mä-ēl′ kän′)	Pak.	31.59 N	70.59 E
111	Derbent	(dĕr-bĕnt′)	Sov. Un.	42.0 N	48.15 E
111	Derbeziye	(dĕr-bā′zĕ-yä)	Tur.	37.10 N	40.1 E
158	Derby	(där′bē)	Austl.	17.17 S	123.31 E
160	Derby		Austl. (Tas. In.)	41.9 S	147.50 E
65	Derby	(dûr′bē)	Colo. (Denver In.)	39.49 N	104.55 W
85	Derby		Conn.	41.20 N	73.6 W
114	Derby	(där′bē)	Gt. Brit.	52.55 N	1.30 W
116	Derby (Co.)		Gt. Brit.	53.18 N	1.30 W
112	Derg	(dĕrg)	Libya	30.10 N	10.29 E
114	Dergh, Lough (L.)	(lŏk dĕrg)	Ire.	52.55 N	8.20 W
81	De Ridder	(dē rĭd′ĕr)	La.	30.50 N	93.18 W
79	Dermott	(dûr′mŏt)	Ark.	33.32 N	91.25 W
133	Derna	(dĕr′nä)	Libya	32.45 N	22.32 E
65	Deroche	(dē-rōsh′)	Can. (Vancouver In.)	49.11 N	122.4 W
114	Derravaragh, L.	(där-rä-vä′rä)	Ire.	53.40 N	7.20 W
127	Derventa	(dĕr′vĕn-tä)	Yugo.	44.58 N	17.55 E
160	Derwent R.	(dûr′wĕnt)	Austl. (Tas. In.)	42.33 S	146.45 E
116	Derwent, R.		Gt. Brit.	53.4 N	1.30 W
79	Des Arc	(dāz ärk′)	Ark.	34.58 N	91.31 W
133	Desborderville (Impfondo)	(dā-bôrd-vēl′) (ĭmp-fōn′dō)	Fr. Eq. Afr.	1.41 N	18.2 E
72	Deschutes R.	(dā-shōōt′)	Ore.	44.30 N	121.18 W
80	Desdemona	(dĕz-dē-mō′nä)	Tex.	32.17 N	98.32 W
102	Deseado, R.	(dā-sā-ä′dhō)	Arg.	47.0 S	68.0 W
95	Désirade	(dā-zē-räd′)	Guad. (In.)	16.20 N	61.3 W
76	De Smet	(dē smĕt′)	S. D.	44.23 N	97.32 W
79	Des Moines	(dē moin′)	Ia.	41.32 N	93.32 W
78	Des Moines		N. M.	36.44 N	103.47 W
79	Des Moines R.		Ia.	41.25 N	93.20 W
128	Desna R.	(dyĕs-nä′)	Sov. Un.	53.50 N	33.40 E
102	Desolation I.		Chl.	53.0 S	74.0 W
153	Desolation Pt.		Phil.	10.29 N	125.40 E
79	De Soto	(dē sō′tō)	Mo.	38.7 N	90.32 W
77	Des Plaines	(dĕs plānz′)	Ill.	42.5 N	87.55 W
77	Des Plaines R.		Ill.	42.0 N	87.53 W
120	Dessau	(dĕs′ou)	Ger.	51.50 N	12.13 E
120	Detmold	(dĕt′mōld)	Ger.	51.56 N	8.53 E
84	Detroit	(dē-troit′)	Mich.	42.20 N	83.0 W
62	Detroit		Mich. (In.)		
79	Detroit		Tex.	33.40 N	95.15 W
76	Detroit Lakes		Minn.	46.50 N	95.50 W
62	Detroit R.		Mich. (Detroit In.)	42.20 N	83.2 W
121	Detva	(dyĕt′vä)	Czech.	48.34 N	19.23 E
117	Deurne	(dûrn)	Bel. (Anvers In.)	51.14 N	4.27 E
64	Deux-Montagnes, L.	(dû mōn-tăny′′)	Can. (Montreal In.)	45.28 N	74.0 W
127	Deva	(dä′vä)	Rom.	45.52 N	22.53 E
121	Dévaványa	(dä′vô-vän-yô)	Hung.	47.2 N	20.57 E
111	Develi	(dĕ′vä-lē)	Tur.	38.25 N	35.15 E
120	Deventer	(dĕv′ĕn-tĕr)	Neth.	52.15 N	6.10 E
74	Devil Postpile Natl. Mon.		Calif.	37.40 N	119.6 W
101	Devils I.		Fr. Gu.	5.18 N	52.33 W
76	Devils L.		N. D.	48.3 N	99.0 W
76	Devils Lake		N. D.	48.7 N	98.51 W
135	Devils Pk.		U. S. Afr.	33.57 S	18.27 E
80	Devils R.		Tex.	30.10 N	101.0 W
73	Devils Tower Natl. Mon.		Wyo.	44.37 N	104.42 W
160	Devonport	(dĕv′ŭn-pôrt)	Austl. (Tas. In.)	41.10 S	146.11 E
156	Devonport		N. Z. (In.)	36.51 S	174.48 E
61	Devore	(dē-vôr′)	Calif. (Los Angeles In.)	34.14 N	117.27 W
81	Dewalt	(dū′ält)	Tex. (In.)	29.32 N	95.33 W
67	Dewatto	(dē-wät′ō)	Wash. (Seattle In.)	47.27 N	123.3 W
65	Dewdney	(dūd′nĭ)	Can. (Vancouver In.)	49.9 N	122.12 W
79	Dewey	(dū′ĭ)	Okla.	36.47 N	95.55 W
79	De Witt	(dē wĭt′)	Ark.	34.16 N	91.21 W
77	De Witt		Ia.	41.47 N	90.32 W
160	De Witt I.		Austl. (Tas. In.)	43.38 S	146.16 E
114	Dewsbury	(dūz′bĕr-ĭ)	Gt. Brit.	53.45 N	1.40 W
86	Dexter	(dĕks′tĕr)	Me.	45.1 N	69.18 W
79	Dexter		Mo.	36.47 N	89.57 W
83	Dexter L.		Fla.	29.7 N	81.25 W
137	Dezhnev (East Cape), C.	(dyĕzh′nyĭf)	Sov. Un.	66.0 N	170.0 W
140	Dhahran	(dä-rän′)	Sau. Ar.	26.19 N	50.7 E
141	Dhaulagiri, Mt.	(dou-lä-gē′rē)	Nep.	28.45 N	83.30 E
141	Dhulia	(dōōl′yä)	India	21.0 N	74.50 E
126	Dia (I.)	(dē′ä)	Grc.	35.26 N	25.13 E
67	Diablo, Mt.	(dyä′blō)	Calif. (San Francisco In.)	37.53 N	121.55 W
101	Diamantina	(dē-ä-măn-tē′nä)	Braz.	18.12 S	43.32 W
158	Diamantina R.	(dī′man-tē′nä)	Austl.	25.42 S	140.0 E
101	Diamantino	(dē-ä-măn-tē′nōō)	Braz.	14.28 S	56.30 W
72	Diamond Pk.		Ore.	43.32 N	122.10 W
150	Diamond Pt.	(dī′mŭnd)	Indon.	5.15 N	97.30 E
97	Diana Bank	(dī-ăn′ä)	Ba. Is.	22.28 N	74.45 W
127	Dibra (Debra)	(dē′brä) (dā′brä)	Yugo.	41.31 N	20.32 E
142	Dichu (Yangtze Kiang) (R.)	(dē′chōō′) (yäng′tsē kyäng′)	Chn.	33.0 N	97.30 E
76	Dickinson	(dĭk′ĭn-sŭn)	N. D.	46.52 N	102.48 W
81	Dickinson		Tex. (In.)	29.27 N	95.2 W
81	Dickinson Bayou		Tex. (In.)	29.27 N	95.3 W
85	Dickson	(dĭk′sŭn)	Pa.	41.26 N	75.41 W
82	Dickson		Tenn.	36.4 N	87.23 W
111	Dicle R.	(dĭj′lä)	Tur.	37.50 N	41.0 E
117	Didsbury	(dĭds′bĕr-ĭ)	Gt. Brit. (Liverpool In.)	53.25 N	2.13 W
127	Didymoteikhon (Dimotika)	(dē-dū-mō′tä-kōn) (dē-mŏt′ĭ-kä)	Grc.	41.20 N	26.28 E
123	Die	(dē)	Fr.	44.45 N	5.23 E
97	Diego de Ocampo, Pico (Pk.)	(pē′kō dē ä′gō dä ō-käm′pō)	Hai.	19.38 N	70.42 W
102	Diego Ramirez Is.	(dē ä′gō rä-mē′räz)	Pac. O.	56.32 S	68.40 W
135	Diégo-Suarez (Antsirane)	(dē ä′gō-swä′räz) (änt-sē-rän′)	Madag.	12.10 S	49.13 E
122	Dieppe	(dē-ĕp′)	Fr.	49.55 N	1.7 E
135	Diep R.	(dē-ĕp′)	U. S. Afr.	33.48 S	18.32 E
79	Dierks	(dērks)	Ark.	34.7 N	94.1 W
86	Digby	(dĭg′bĭ)	Can.	44.38 N	65.45 W
160	Diggers Rest		Austl. (Melbourne In.)	37.38 S	144.44 E
123	Digne	(dēn′y′)	Fr.	44.6 N	6.18 E
122	Digoin	(dē-gwăN′)	Fr.	46.28 N	4.9 E
151	Digul R.	(dē-gōōl′)	Neth. N. Gui.	6.30 S	140.22 E
122	Dijon	(dē-zhôN′)	Fr.	47.20 N	5.4 E
129	Dikovka	(dē-kôf′kä)	Sov. Un.	48.47 N	32.51 E
138	Dikson	(dĭk′sŏn)	Sov. Un.	73.30 N	80.25 E
133	Dikwa	(dē′kwä)	Nig.	12.4 N	13.57 E
140	Dilam	(dē-läm′)	Sau. Ar.	23.59 N	47.8 E
152	Dilasac B.	(dĭ-lä′säk)	Phil.	16.25 N	122.15 E
152	Dile Pt.	(dē′lā)	Phil.	17.34 N	120.20 E
151	Dili	(dĭl′ē)	Port. Tim.	8.37 S	125.34 E
131	Dillingât	(dĭl-lĭŋ-gät′)	Eg. (In.)	30.49 N	30.31 E
73	Dillon	(dĭl′ŭn)	Mont.	45.12 N	112.38 W
83	Dillon		S. C.	34.24 N	79.22 W
134	Dilolo	(dē-lō′lō)	Bel. Cong.	10.24 S	22.28 E
152	Dimasalang	(dē-mä-sä-läng′)	Phil.	12.11 N	123.52 E
153	Dimiao	(dē-mē-ä′ō)	Phil.	9.37 N	124.10 E
127	Dimotika (Didymoteikhon)	(dē-mŏt′ĭ-kä) (dē-dū-mō′tä-kōn)	Grc.	41.20 N	26.28 E
153	Dinagat	(dē-nä′gät)	Phil.	10.0 N	125.34 E
153	Dinagat I.		Phil.	10.10 N	125.35 E
153	Dinagat Sd.		Phil.	10.5 N	125.50 E
151	Dinalupihan	(dē-nä-lōō-pē′hän)	Phil. (Manila In.)	14.53 N	120.24 E
122	Dinan	(dē-năN′)	Fr.	48.28 N	2.5 W
115	Dinant	(dē-năN′)	Bel.	50.15 N	4.55 E
122	Dinard-St. Enogat	(de-när′săN-tā-nō-gä′)	Fr.	48.35 N	2.0 W
150	Dindings	(dĭn-dĭngz′)	Malaya	4.30 N	100.45 E
152	Dingalan B.	(dĭŋ-gä′län)	Phil.	15.18 N	121.25 E
114	Dingle	(dĭng′′l)	Ire.	52.10 N	10.15 W
153	Dingle	(dĭng′lā)	Phil.	11.0 N	122.40 E
114	Dingle B.	(dĭng′′l)	Ire.	52.0 N	10.20 W
159	Dingo	(dĭŋ′gō)	Austl.	23.44 S	149.27 E
152	Dingras	(dĭn-grās′)	Phil.	18.6 N	120.40 E
114	Dingwall	(dĭng′wôl)	Gt. Brit.	57.35 N	4.25 W
73	Dinosaur Nat'l. Mon.	(dī′nō-sôr).	Utah-Colo.	40.30 N	109.0 W
74	Dinuba	(dĭ-nū′bä)	Calif.	36.32 N	119.22 W
132	Diorbivol	(dē-ôr-bē-vôl′)	Fr. W. Afr.	16.8 N	13.20 W
96	Dios Cays (Is.)	(dē-ōs′)	Cuba	22.5 N	83.2 W
121	Diósgyör	(dē′ōsh-dyûr)	Hung.	48.6 N	20.42 E
132	Diourbel	(dē-ōōr-bĕl′)	Fr. W. Afr.	14.36 N	16.20 W
153	Dipolog	(dē-pô′lōg)	Phil.	8.34 N	123.23 E
95	Diquis, R.	(dē-kēs′)	C. R.	8.57 N	83.25 W
133	Dire Daua	(dē-rä dä′wä)	Eth.	9.34 N	41.48 E
94	Diriamba	(dēr-yäm′bä)	Nic.	11.52 N	86.16 W
158	Dirk Hartog I.	(dûrk här′tōg)	Austl.	25.50 S	113.0 E
159	Dirranbandi	(dĭr-rä-băn′dē)	Austl.	28.30 S	148.18 E
113	Dir Rissam	(dēr rē-säm′)	Libya	30.3 N	18.57 E
131	Dirût	(dē-rōōt′)	Egypt	27.35 N	30.50 E
158	Disappointment, L.		Austl.	23.30 S	122.45 E
65	Discovery I.		Can. (Vancouver In.)	48.26 N	123.14 W
131	Dishna	(dēsh′nä)	Eg. (In.)	26.6 N	32.28 E
66	Disko I.	(dĭs′kō)	Grnld.	70.0 N	54.0 W

ng-sing; ŋ-baŋk; N-nasalized n; nŏd; cŏmmit; ōld; ôbey; ôrder; fōōd; fŏŏt; ou-out; s-soft; sh-dish; th-thin; pūre; ûnite; ûrn; stŭd; circŭs; ü-as "y" in study; '-indeterminate vowel.

Page	Name	Pronunciation	Region	Lat. °′	Long. °′
83	Dismal Swamp		Va.-N. C.	36.35 N	76.30 W
128	Disna	(dēs′ná)	Sov. Un.	55.33 N	28.10 E
128	Disna R.		Sov. Un.	55.18 N	27.10 E
1	District of Columbia		U. S.	38.55 N	77.3 W
131	Disûq	(dē-sōōk′)	Eg. (In.)	31.6 N	30.40 E
153	Dit I.	(dĭt)	Phil.	11.15 N	120.56 E
141	Diu	(dē′ōō)	India	20.35 N	71.0 E
153	Diuata Mts.	(dyōō-ä′tä)	Phil.	9.0 N	125.45 E
153	Diuata Pt.		Phil.	9.6 N	125.13 E
122	Dives	(dēv)	Fr.	49.18 N	0.0
65	Divide	(dĭ-vīd′)	Colo. (Colo. Sprs. In.)	38.57 N	105.9 W
152	Divilacan B.	(dē-vē-lä′kän)	Phil.	17.24 N	122.17 E
101	Divisões, Serra das (Mts.)	(sĕr′rä dązh dē-vē-sōNs′)	Braz.	18.0 S	53.0 W
111	Divrik	(dĭv′rĭk)	Tur.	39.28 N	38.10 E
77	Dixon	(dĭks′ŭn)	Ill.	41.51 N	89.29 W
88	Dixon Entrance		Can.	54.30 N	133.30 W
111	Diyarbekir	(dē-yär-bĕk′ĭr)	Tur.	38.0 N	40.10 E
140	Dizful	(dēz-fōōl′)	Iran	32.20 N	48.31 E
127	Djakovica	(dyä′kō-vē-tsä)	Yugo.	42.22 N	20.28 E
127	Djakovo	(dyä′kō-vō)	Yugo.	45.18 N	18.25 E
150	Djambi	(jäm′bē)	Indon.	1.40 S	103.32 E
132	Djelfa	(jĕl′fä)	Alg.	34.38 N	3.20 E
131	Djemmal	(jĕm-mäl′)	Tun. (In.)	35.38 N	10.40 E
132	Djenné	(jĕnnä′)	Fr. W. Afr.	14.0 N	4.27 W
132	Djerid, Chott (L.)	(jĕr′ĭd)	Tun.	33.45 N	8.30 E
135	Djibouti	(jē-bōō-tē′)	Fr. Som.	11.30 N	43.3 E
112	Djidjelli	(jē-jē-lē′)	Alg.	36.50 N	5.43 E
119	Djursholm	(djōōrs′hōlm)	Swe.	59.23 N	18.1 E
129	Dmitriev	(d′mē′trē-yĕf)	Sov. Un.	52.8 N	35.5 E
129	Dmitrievka	(d′mē-trē-yĕf′ká)	Sov. Un.	47.57 N	38.55 E
128	Dmitrov	(d′mē′trôf)	Sov. Un.	56.20 N	37.31 E
128	Dmitrovsk	(d′mē′trôfsk)	Sov. Un.	52.30 N	35.8 E
129	Dnepr B	(d′nyĕp″r)	Sov. Un.	46.31 N	31.49 E
129	Dnepr (Dnieper) R.	(nē′pĕr)	Sov. Un.	46.45 N	33.0 E
129	Dneprodzerzhinsk (Kamenskoe)	(d′nyĕp′rô-zĕr-shĭnsk kä-mĕn-skō′yĕ)	Sov. Un.	48.31 N	34.40 E
129	Dnepropetrovsk (Ekaterinoslav)	(d′nyĕp′rô-pä-trôfsk (yĕ-kä-*tĕ*-rē′nō-slăf)	Sov. Un.	48.28 N	35.2 E
129	Dnestr B.	(d′-nyĕst″r)	Rom.-Sov. Un.	45.15 N	30.15 E
129	Dnestr (Nistrul or Dniester) R.	(nēst′rōōl) (nēs′tĕr)	Sov. Un.	47.35 N	29.8 E
129	Dnieper (Dnepr) R.	(nē′pĕr) (dnyĕp′r)	Sov. Un.	50.10 N	31.0 E
129	Dniester (Dnestr or Nistrul) R.	(nēs′tĕr)	Sov. Un.	47.35 N	29.8 E
128	Dno	(d′nô′)	Sov. Un.	57.48 N	29.59 E
63	Dobbs Ferry	(dŏbz′ fĕ′rē)	N.Y. (New York In.)	41.1 N	73.52 W
158	Dobbyn	(dŏb′ĭn)	Austl.	19.50 S	139.58 E
119	Dobele	(dô′bĕ-lĕ)	Sov. Un.	56.37 N	23.20 E
120	Döbeln	(dû′bĕln)	Ger.	51.7 N	13.4 E
151	Dobo	(dō′bō)	Indon.	5.57 S	134.16 E
127	Doboj	(dō′boi)	Yugo.	44.43 N	18.3 E
127	Dobrogea (Prov.)	(dō′brô-jä)	Rom.	44.25 N	28.10 E
121	Dobšiná	(dôp′shē-nä)	Czech.	48.50 N	20.25 E
101	Doce, R.	(dō′sä)	Braz.	19.0 S	41.30 W
117	Dockenhuden	(dŭk′ĕn-hōō-dĕn)	Ger. (Hamburg In.)	53.34 N	9.49 E
92	Doctor Arroyo	(dōk-tōr′ är-rō′yô)	Mex.	23.41 N	100.10 W
78	Dodge City	(dŏj)	Kan.	37.45 N	100.2 W
85	Dodgeville		N. Y.	43.8 N	74.46 W
77	Dodgeville		Wis.	42.58 N	90.8 W
134	Dodoma	(dō′dô-mä)	Tan.	6.10 S	35.45 E
61	Dodson	(dŏd′s′n)	Mo. (Kansas City In.)	38.58 N	94.34 W
117	Doel	(dōōl)	Bel. (Anvers In.)	51.19 N	4.15 E
77	Dog L.		Can.	48.44 N	89.30 W
96	Dog Rocks		W. I.	24.3 N	79.51 W
140	Doha (Bida)	(dō′hä) (bē′dä)	Sau. Ar.	25.15 N	51.45 E
127	Doiran, L.	(doi′rän)	Grc.	41.12 N	22.46 E
128	Dokshitsy	(dôk-shē′tsĕ)	Sov. Un.	54.53 N	27.49 E
122	Dol	(dôl)	Fr.	48.35 N	1.42 W
123	Dôle	(dōl)	Fr.	47.8 N	5.30 E
67	Dole	(dōl)	Wash. (Seattle In.)	45.47 N	122.20 W
129	Dolgaya, C.	(dôl-gä′yä)	Sov. Un.	46.42 N	37.42 E
110	Dolgii I.	(dôl′gĭ-ē)	Sov. Un.	69.10 N	59.0 E
121	Dolina	(dô-lyē′nä)	Sov. Un.	48.57 N	24.2 E
143	Dolinsk	(dä-lēnsk′)	Sov. Un.	47.20 N	142.48 E
96	Dollar Har.		Ba. Is.	25.28 N	79.15 W
133	Dolo	(dō′lō)	Eth.	4.2 N	42.4 E
63	Dolomite	(dŏl′ō-mīt)	Ala. (Birmingham In.)	33.28 N	86.58 W
126	Dolomites (Mts.)		It.	46.25 N	11.50 E
102	Dolores	(dô-lō′rĕs)	Arg.	36.25 S	47.45 W
80	Dolores		Tex.	27.40 N	99.43 W
152	Dolores		Phil.	17.40 N	120.43 E
92	Dolores Hidalgo	(ē-däl′gō)	Mex.	21.9 N	100.45 W
75	Dolores R.		Colo.	38.30 N	109.0 W
153	Dolores R.		Phil.	12.6 N	125.16 E
88	Dolphin and Union Str.	(dŏl′fĭn)	Can.	69.0 N	115.0 W
127	Domanovići	(dō′mä-no-vē′tyĭ)	Yugo.	43.7 N	17.46 E
120	Domažlice	(dō′mązh-lĕ-tsĕ)	Czech.	49.27 N	12.56 E
123	Dombasle	(dôN-bäl′)	Fr.	48.38 N	6.20 E
121	Dombóvár	(dŏm′bō-vär)	Hung.	46.23 N	18.8 E
91	Dominica (I.)	(dŏ-mĭ-nē′ká)	Le. Is.	15.30 N	61.22 W
97	Dominican Republic	(dô-mĭn′ĭ-*kän*)	W. I.	19.0 N	70.20 W
87	Dominion		Can.	46.12 N	60.5 W
134	Dom Luiz (Cuamato)	(dōN lōō-ēzh′) (kwä-mä′tō)	Ang.	17.3 S	15.15 E
135	Dom Luiz Filippe (Mtarica)	(dōN lōō-ēzh′ fē-lē′pĕ) ('mtä′rĭ-kä)	Moz.	12.45 S	36.40
123	Domont	(dō-môN′)	Fr. (In.)	49.1 N	2.20 E
114	Donaghadee	(dŏn-*ä*-*gä*-dē′)	N. Ire.	54.35 N	5.30 W
81	Donaldsonville	(dŏn′*ăl*d-*sŭn*-vĭl)	La.	30.5 N	91.0 W
82	Donalsonville	(dŏn′*ăl*-*sŭn*-vĭl)	Ga.	31.3 N	84.53 W
120	Donau (Danube) R.	(dō′nou) (dăn′ŭb)	Eur.	48.47 N	12.0 E
120	Donawitz	(dō′nä-vĭts)	Aus.	47.24 N	15.3 E
124	Don Benito	(dōn′ bä-nē′tō)	Sp.	38.47 N	5.53 W
114	Doncaster	(doŋ′kăs-tĕr)	Gt. Brit.	53.30 N	1.10 W
134	Dondo	(dōn′dō)	Ang.	9.38 S	14.30 E
134	Dondo		Moz.	19.43 S	34.47 E
141	Dondra Head	(dŏn′drä)	Cey.	6.0 N	80.30 E
114	Donegal	(dŏn-ē-gôl′)	Ire.	54.40 N	8.5 W
114	Donegal B.		Ire.	54.35 N	8.20 W
114	Donegal, Mts. of		Ire.	54.50 N	8.10 W
129	Donets (Danube) R.	(dō-nyĕts′)	Eur.	50.10 N	36.50 E
158	Dongara	(dôŋ-gä′rä)	Austl.	29.5 S	114.59 E
150	Donggala	(dôŋ-gä′lä)	Indon.	0.38 S	119.41 E
150	Donghoi	(dông-hô-ē′)	Indoch.	17.38 N	106.29 E
134	Dongo	(dôŋ′gō)	Ang.	14.43 S	15.50 E
133	Dongola	(dôŋ′gô-*lä*)	Sud.	19.12 N	30.27 E
152	Dongon Pt.	(dông-ôn′)	Phil.	12.43 N	120.47 E
133	Dongou	(dôŋ-gōō′)	Bel. Cong.	2.32 N	18.27 E
79	Doniphan	(dŏn′ĭ-*făn*)	Mo.	36.36 N	90.49 W
126	Donji Vakuf	(dōn′yĭ väk′ōōf)	Yugo.	44.8 N	17.26 E
72	Donner und Blitzen R.	(dŏn′ĕr ōōnt blĭ′tsĕn)	Ore.	43.0 N	118.53 W
116	Don, R.	(dŏn)	Gt. Brit.	53.25 N	1.30 W
129	Don R.	(dôn)	Sov. Un.	50.54 N	39.50 E
152	Donsol	(dôn-sôl′)	Phil.	12.54 N	123.36 E
126	Dora Baltea R.	(dō′rä bäl′tä-ä)	It.	45.35 N	7.47 E
63	Doraville	(dō′rä-vĭl)	Ga. (Atlanta In.)	33.54 N	84.17 W
114	Dorchester	(dôr′chĕs-tĕr)	Gt. Brit.	50.45 N	2.30 W
122	Dordogne R.	(dôr-dôn′y′)	Fr.	44.50 N	0.30 E
115	Dordrecht	(dôr′drĕkt)	Neth.	51.50 N	4.41 E
122	Dore, Mt.	(môN dôr′)	Fr.	45.30 N	2.50 E
126	Dorgali	(dôr′gä-lē)	Sard.	40.17 N	9.36 E
132	Dori	(dô-rē′)	Fr. W. Afr.	14.0 N	0.0
133	Doria, Ganale	(dôr′yä) (gä-nä′lä)	Eth.	5.30 N	41.0 E
64	Dorion	(dôr-yō)	Can. (Montreal In.)	45.23 N	74.1 W
62	Dormont	(dôr′mŏnt)	Pa. (Pittsburgh In.)	40.24 N	80.3 W
99	Dorna	(dôr′ná)	Arg. (Buenos Aires In.)	35.35 S	58.50 W
117	Dornbach	(dôrn′bäK)	Aus. (Wien In.)	48.14 N	16.18 E
120	Dornbirn	(dôrn′bĕrn)	Aus.	47.25 N	9.45 E
114	Dornoch	(dôr′nŏK)	Gt. Brit.	57.55 N	4.4 W
114	Dornoch Firth	(fûrth)	Gt. Brit.	57.50 N	4.0 W
128	Dorogobuzh	(dô′rô-gô-bōōzh)	Sov. Un.	54.56 N	33.20 E
121	Dorohoi	(dō-rô-hoi′)	Rom.	47.58 N	26.27 E
119	Dorpat (Tartu)	(dôr′pät) (tär′tōō)	Sov. Un.	58.24 N	26.48 E
158	Dorre I.	(dôr)	Austl.	25.10 S	113.5 E
160	Dorrigo	(dôr′ĭ-gō)	Austl.	30.17 S	152.41 E
120	Dortmund	(dôrt′mōōnt)	Ger.	51.31 N	7.28 E
111	Dörtyol	(dûrt′yōl)	Tur.	36.50 N	36.15 E
64	Dorval	(dôr-văl′)	Can. (Montreal In.)	45.27 N	73.48 W
67	Dosewallips R.	(dō′sē-wäl′lĭps)	Wash. (Seattle In.)	47.43 N	123.7 W
124	Dos Hermanas	(dō sĕr-mä′näs)	Sp.	37.17 N	5.55 W
132	Dosso	(dôs-ō′)	Fr. W. Afr.	13.2 N	3.8 E
111	Dossor	(dôs-sôr′)	Sov. Un.	47.32 N	52.54 E
82	Dothan	(dō′*thăn*)	Ala.	31.13 N	85.23 W
78	Dotsero	(dŏt-sēr′ō)	Colo.	39.37 N	107.5 W
122	Douai	(dōō-ä′)	Fr.	50.25 N	3.5 E
132	Douala	(dōō-ä′lä)	Cam.	4.2 N	9.40 E
122	Douarnenez	(dōō-är-nē-nĕs′)	Fr.	48.5 N	4.20 W
81	Double Bayou	(dŭb″l bī′yōō)	Tex. (In.)	29.42 N	94.36 W
96	Double Headed Shot Cays (Is.)		W. I.	23.57 N	80.25 W
80	Double Mountain R.		Tex.	33.0 N	100.20 W
63	Double Oak Mt.		Ala. (Birmingham In.)	33.24 N	86.38 W
123	Doubs R.	(dōō)	Fr.	47.0 N	5.30 E
157	Doubtful Sd.		N. Z.	45.15 S	166.53 E
156	Doubtless B.		N. Z.	34.55 S	173.30 E
122	Doué	(dōō-ā′)	Fr.	47.12 N	0.13 W
122	D'Ouessant I.	(dwĕs-säN′)	Fr.	48.25 N	4.55 W
69	Douglas	(dŭg′*läs*)	Alsk.	58.12 N	134.30 W
75	Douglas		Ariz.	31.21 N	109.32 W
82	Douglas		Ga.	31.31 N	82.53 W
114	Douglas		Gt. Brit.	54.10 N	4.30 W
87	Douglas		Mass. (In.)	42.3 N	71.44 W
73	Douglas		Wyo.	42.47 N	105.22 W
116	Douglas, R.		Gt. Brit.	53.39 N	2.49 W
82	Douglasville		Ga.	33.50 N	84.44 W
122	Doullens	(dōō-läN′)	Fr.	50.10 N	2.22 E
122	Doulon	(dōō-lôN′)	Fr.	47.15 N	1.30 W
137	Douma	(dōō′mä)	Syr. (In.)	33.34 N	36.24 E
133	Doumé	(dōō-mä′)	Cam.	4.18 N	13.30 E
116	Dove, R.		Gt. Brit.	53.0 N	1.45 W
117	Dove-Elbe R.	(dō′fē-ĕl′bē)	Ger. (Hamburg In.)	53.28 N	10.7 E
85	Dover	(dō′vĕr)	Del.	39.9 N	75.33 W
115	Dover		Gt. Brit.	51.9 N	1.20 E
86	Dover		N. H.	43.12 N	70.52 W
85	Dover		N. J.	40.52 N	74.20 W
84	Dover		Ohio	40.33 N	81.30 W
86	Dover-Foxcroft	(fŏks′krôft)	Me.	45.11 N	69.14 W
115	Dover, Str. of		Gt. Brit.-Fr.	51.0 N	1.40 E
110	Dovlekanovo	(dŏv′lyĕk-ä-nô-vô)	Sov. Un.	54.15 N	55.5 E
118	Dovre Fjeld (Plat.)	(dŏv′rĕ fyĕl′)	Nor.	62.5 N	8.30 E
84	Dowagiac	(dô-wô′jăk)	Mich.	42.0 N	86.10 W
62	Downers Grove	(dou′nĕrz grōv)	Ill. (Chicago In.)	41.48 N	88.0 W
61	Downey	(dou′nĭ)	Calif. (In.)	33.56 N	118.8 W
74	Downieville	(dou′nĭ-vĭl)	Calif.	39.34 N	120.49 W
114	Downpatrick	(doun-păt′rĭk)	N. Ire.	54.20 N	5.45 W
115	Downs	(dounz)	Gt. Brit.	51.15 N	0.50 E
78	Downs		Kan.	39.30 N	98.34 W
62	Doylestown	(doilz′toun)	Ohio (Cleveland In.)	40.58 N	81.42 W
132	Draa, Wad (R.)	(wäd drä′)	Mor.	29.0 N	8.15 W
129	Drabovo	(drä′bô-vô)	Sov. Un.	49.58 N	32.10 E
87	Dracut	(drä′kŭt)	Mass. (In.)	42.40 N	71.20 W
127	Draganovo	(drä-gä-nō′vô)	Bul.	43.12 N	25.43 E
127	Dragasani	(drä-gä-shän′ĭ)	Rom.	44.39 N	24.18 E
123	Draguignan	(drä-gēn-yäN′)	Fr.	43.35 N	6.29 E
65	Drake	(drăk)	Colo. (Denver In.)	40.26 N	105.21 W
134	Drakensberg (Mts.)	(drä′*k*ĕnz-bĕrgh)	U. S. Afr.	29.0 S	29.0 E
4	Drake Passage		S. A.-Ant.	57.0 S	65.0 W
127	Drama	(drä′mä)	Grc.	41.8 N	24.10 E
118	Drammen	(drăm′ĕn)	Nor.	59.45 N	10.15 E
123	Drancy	(dräN-sē′)	Fr. (In.)	48.55 N	2.27 E
120	Drau R.	(drou)	Aus.	46.48 N	13.30 E
120	Drava R.	(drä′vä)	Eur.	46.30 N	17.0 E
123	Drave R.	(drăv)	Fr.	45.0 N	5.45 E
123	Draveil	(drä-vĕ′y′)	Fr. (In.)	48.41 N	2.25 E
120	Drawsko	(dräf′skô)	Pol.	53.31 N	15.49 E
65	Drayton Har.	(drā′*tŭn*)	Wash. (Vancouver In.)	48.59 N	122.46 W
62	Drayton Plains		Mich. (Detroit In.)	42.41 N	83.22 W
65	Drennan	(drĕn′*ăn*)	Colo. (Colo. Sprs. In.)	38.45 N	104.28 W
127	Drepanon, C.	(drĕp′ä-nōn)	Grc.	39.55 N	23.56 E
120	Dresden	(drâs′dĕn)	Ger.	51.3 N	13.45 E
122	Dreux	(drû)	Fr.	48.42 N	1.25 E
116	Driffield	(drĭ′fēld)	Gt. Brit.	54.0 N	0.26 W
127	Drina R.	(drē′nä)	Yugo.	43.40 N	19.0 E
127	Drin R.	(drēn)	Alb.	41.50 N	20.20 E
128	Drissa	(drĭs′sä)	Sov. Un.	55.47 N	27.59 E
128	Drissa R.		Sov. Un.	55.41 N	28.25 E
63	Driver		Va. (Norfolk In.)	36.50 N	76.30 W
118	Dröbak	(drû′bäk)	Nor.	59.40 N	10.37 E
114	Drogheda	(drŏ′hē-dä)	Ire.	53.42 N	6.22 W
121	Drogichin	(drō-gē′chĭn)	Sov. Un.	52.11 N	25.12 E
121	Drogobych	(drô-gä′bĭch)	Sov. Un.	49.21 N	23.31 E
116	Droitwich	(droit′wĭch)	Gt. Brit.	52.16 N	2.8 W
122	Drôme R.	(drōm)	Fr.	44.45 N	5.0 E
116	Dronfield	(drŏn′fēld)	Gt. Brit.	53.18 N	1.28 W
128	Druya	(drōō′yä)	Sov. Un.	55.46 N	27.29 E
84	Drummond I.	(drŭm′*ŭn*d)	Mich.	46.0 N	83.40 W
86	Drummondville		Can.	45.53 N	72.31 W
79	Drumright	(drŭm′rīt)	Okla.	35.50 N	96.37 W
128	Drut R.	(drōōt)	Sov. Un.	53.48 N	29.48 E
121	Drweca R.	(d′r-vän′tsä)	Pol.-Ger.	53.10 N	19.15 E
160	Dry Cr.		Austl. (Adelaide In.)	34.50 S	138.35 E
73	Dry Cr.		Mont.	47.22 N	106.30 W
83	Dry Tortugas (Is.)	(tôr-tōō′gäz)	Fla. (In.)	24.40 N	82.55 W
132	Dschang	(dshäng)	Cam.	5.34 N	10.6 E
88	Dubawnt L.	(dōō-bônt′)	Can.	63.15 N	101.30 W
88	Dubawnt R.		Can.	61.30 N	103.35 W
159	Dubbo	(dŭb′ō)	Austl.	32.15 S	148.38 E
82	Dublin	(dŭb′lĭn)	Ga.	32.32 N	82.56 W
80	Dublin		Tex.	32.5 N	98.20 W
114	Dublin (Baile Atha Cliath)	(dŭb′lĭn) (bŏ′lĕ ô′hŏ klē′ôh)	Ire.	53.20 N	6.15 W
121	Dubno	(dōōb′nô)	Sov. Un.	50.25 N	25.45 E
85	Du Bois	(dōō-bois′)	Pa.	41.9 N	78.46 W
129	Dubossari	(dōō-bô-sä′rĭ)	Sov. Un.	47.16 N	29.10 E
111	Dubovka	(dōō-bôf′kä)	Sov. Un.	49.5 N	44.45 E
128	Dubovoye	(dōōb′ô-vō-yĕ)	Sov. Un.	53.4 N	49.0 E
128	Dubrovna	(dōō-brôf′ná)	Sov. Un.	54.38 N	30.52 E
127	Dubrovnik (Ragusa)	(dōō′brôv-nĕk) (rä-gōō′sä)	Yugo.	42.39 N	18.9 E
77	Dubuque	(dōō-bŭk′)	Ia.	42.30 N	90.40 W
75	Duchesne R.	(dōō-shän′)	Utah	40.20 N	110.45 W
158	Duchess	(dŭch′ĕs)	Austl.	21.28 S	139.50 E
120	Duchov	(dōōk′tsôf)	Czech.	50.37 N	13.45 E
4	Ducie I.	(dū-sē′)	Pac. O.	24.40 S	124.48 W
67	Duckabush	(dŭk′*ä*-bōōsh)	Wash. (Seattle In.)	47.38 N	122.56 W
67	Duckabush R.		Wash. (Seattle In.)	47.40 N	123.5 W
84	Duck I.		Can.	45.38 N	82.55 W
82	Duck R.		Tenn.	35.35 N	87.0 W
82	Ducktown	(dŭk′toun)	Tenn.	35.5 N	84.21 W
72	Duck Valley Ind. Res.		Ida.-Nev.	42.0 N	116.10 W
138	Dudinka	(dōō-dĭŋ′ká)	Sov. Un.	69.25 N	86.10 E
114	Dudley	(dŭd′lĭ)	Gt. Brit.	52.30 N	2.10 W
153	Duero	(dwä′rō)	Phil.	9.41 N	124.23 E
124	Duero R.		Sp.	41.30 N	5.30 W
160	Dugandan	(dōō-gän′dăn)	Austl. (In.)	28.2 S	152.40 E
160	Du Gane Ra.	(dū gān′)	Austl. (Tas. In.)	41.50 S	146.0 E
84	Dugger	(dŭg′ĕr)	Ind.	39.3 N	87.7 W
126	Dugi (I.)	(dōō′gē)	Yugo.	44.2 N	15.0 E
120	Duisburg-Hamborn	(dōō′ĭs-bōōrgh hăm′bôrn)	Ger.	51.26 N	6.45 E
128	Dukhovshchina	(dōō-K*ô*fsh′chē-ná)	Sov. Un.	55.11 N	32.24 E
116	Dukinfield	(dŭk′ĭn-fēld)	Gt. Brit.	53.28 N	2.4 W
121	Dukla P.	(dōō′klä)	Pol.-Czech.	49.25 N	21.42 E
153	Dulag	(dōō′läg)	Phil.	10.58 N	125.2 E
94	Dulce, Golfo (L. Izabal)	(gōl′fô dōōl′sä) (ē-zä-bäl′)	Guat.	15.30 N	89.10 W

ăt; final; rāte; senāte; ärm; ask; sofá; fâre; ch-choose; dh-as th in other; bē; ĕvent; bĕt; recēnt; cratēr; g-go; gh-guttural g; bĭt; ĭ-short neutral; rīde; K-guttural k as ch in German ich;

Page	Name	Pronunciation	Region	Lat. °′	Long. °′
95	Dulce, G. of		C. R.	8.30 N	83.15 W
127	Dulcigno (Ulcinj)	(dōōl'chēn'yō) (ōōl'tsēn-y')	Yugo.	41.56 N	19.12 E
77	Duluth	(dōō-lōōth')	Minn.	46.49 N	92.5 W
61	Duluth		Minn. (In.)		
153	Dumaguete	(dōō-mä-gā'tā)	Phil.	9.18 N	123.19 E
153	Dumalag	(dōō-mä'lag)	Phil.	11.17 N	122.38 E
152	Dumali Pt.	(dōō-mä'lē)	Phil.	13.7 N	121.33 E
153	Dumangas	(dōō-män'gäs)	Phil.	10.48 N	122.43 E
153	Dumanjug	(dōō-män-hōōg')	Phil.	10.3 N	123.27 E
153	Dumanquilas B.	(dōō-män-kē'läs)	Phil.	7.30 N	123.5 E
148	Duman R.	(dōō'män')	Chn.	42.30 N	129.40 E
153	Dumaran	(dōō-mä-rän')	Phil.	10.31 N	119.46 E
153	Dumaran I.		Phil.	10.35 N	119.42 E
160	Dumaresq R.	(dōō-mä-rĕsk')	Austl. (In.)	28.50 S	151.10 E
114	Dumfries	(dŭm-frēs')	Gt. Brit.	55.5 N	3.35 W
133	Dumiât (Damietta)	(dōōm-yät') (dăm-ĭ-ĕt'ȧ)	Eg.	31.27 N	31.48 E
63	Dumont	(dōō'mŏnt)	N.J. (New York In.)	40.57 N	74.0 W
129	Dunaevtsy	(dōō'nä-yĕf'tsĭ)	Sov. Un.	48.55 N	26.50 E
121	Dunaföldvár	(dōō'nô-fûld'vär)	Hung.	46.47 N	18.54 E
121	Duna (Danube) R.	(dōō'nä)	Eur.	47.53 N	17.26 E
121	Dunajec R.	(dōō-nä'yĕts)	Pol.	49.50 N	20.45 E
121	Dunapatoj	(doo'nô-pô-toi)	Hung.	46.42 N	19.2 E
127	Dunărea (Danube) R.	(dōō-nȧ'rä-ä)	Eur.	43.45 N	24.0 E
127	Dunav (Danube) R.	(dōō'nav)	Eur.	43.45 N	24.0 E
114	Dunbar	(dŭn'bär)	Gt. Brit.	56.0 N	2.30 W
84	Dunbar		W. Va.	38.22 N	81.46 W
114	Dunbarton	(dŭn'bär-tŭn)	Gt. Brit.	55.55 N	4.30 W
158	Dunbury	(dŭn'bĕr-ē)	Austl.	33.20 S	115.40 E
78	Duncan	(dŭŋ'kăn)	Okla.	34.29 N	97.58 W
114	Duncansby Hd.	(dŭn'kănz-bĭ)	Gt. Brit. (In.)	58.35 N	3.0 W
61	Duncanville	(dŭn'kăn-vĭl)	Tex. (Dallas-Fort Worth In.)	32.39 N	96.54 W
114	Dundalk	(dŭn'dôk)	Ire.	54.0 N	6.25 W
63	Dundalk		Md. (Baltimore In.)	39.16 N	76.31 W
114	Dundalk B.		Ire.	53.55 N	6.20 W
160	Dundas	(dŭn-dăs')	Austl. (Tas. In.)	41.45 S	145.27 E
85	Dundas		Can.	43.16 N	80.57 W
158	Dundas, L.		Austl.	32.30 S	121.55 E
158	Dundas Str.		Austl.	11.30 S	13.45 E
114	Dundee	(dŭn-dē')	Gt. Brit.	56.30 N	2.55 W
62	Dundee		Ill. (Chicago In.)	42.6 N	88.17 W
114	Dundrum B.	(dŭn-drŭm')	N. Ire.	54.10 N	5.50 W
82	Dunedin	(dŭn-ē'dĭn)	Fla. (In.)	28.0 N	82.45 W
157	Dunedin		N. Z. (In.)	45.52 S	170.32 E
63	Dunellen	(dŭn-ĕl'ĭ'n)	N.J. (Newark In.)	40.37 N	74.27 W
114	Dunfermline	(dŭn-fĕrm'lĭn)	Gt. Brit.	56.5 N	3.25 W
114	Dungarvan	(dŭn-gär'văn)	Ire.	52.5 N	7.30 W
114	Dungarvan Har.		Ire.	52.5 N	7.35 W
67	Dungeness	(dŭnj-nĕs')	Wash. (Seattle In.)	48.8 N	123.7 W
99	Dungeness, Pt.		Arg. (Magallanes In.)	52.24 S	68.25 W
67	Dungeness		Wash. (Seattle In.)	47.52 N	123.7 W
133	Dungu	(dōōŋ-gōō')	Bel. Cong.	3.44 N	28.32 E
122	Dunkerque	(dŭN-kĕrk')	Fr.	51.0 N	2.15 E
	Dunkirk, see Dunkerque, Fr.				
84	Dunkirk	(dŭn'kûrk)	Ind.	40.21 N	85.23 W
85	Dunkirk		N. Y.	42.30 N	79.20 W
114	Dun Laoghaire	(dŭn-lā'rĕ)	Ire.	53.15 N	6.10 W
76	Dunlap	(dŭn'läp)	Ia.	41.53 N	95.34 W
82	Dunlap		Tenn.	35.24 N	85.24 W
85	Dunmore	(dŭn'mōr)	Pa.	41.24 N	75.39 W
83	Dunn	(dŭn)	N. C.	35.18 N	78.36 W
83	Dunnellon	(dŭn-ĕl'ŏn)	Fla.	29.5 N	82.27 W
114	Dunnet Hd.	(dŭn'ĕt)	Gt. Brit.	58.50 N	3.20 W
85	Dunnville	(dŭn'vĭl)	Can.	42.56 N	79.38 W
114	Dunoon	(dŭn-ōōn')	Gt. Brit.	55.55 N	4.55 W
72	Dunsmuir	(dŭnz'mūr)	Calif.	41.11 N	122.18 W
157	Dunstan Mts.	(dŭns'tăn)	N. Z.	44.55 S	169.30 E
88	Dunvegan	(dŭn-vē'găn)	Can.	56.1 N	118.28 W
63	Dunwoody	(dŭn-wōōd'ĭ)	Ga. (Atlanta In.)	33.57 N	84.20 W
62	Du Page R.	(dōō pāj)	Ill. (Chicago In.)	41.40 N	88.12 W
152	Dupax	(dōō'päks)	Phil.	16.17 N	121.5 E
127	Dupnica	(dōōp'nĕ-tsȧ)	Bul.	42.15 N	23.6 E
61	Dupo	(dū'pō)	Ill. (St. Louis In.)	38.33 N	90.12 W
67	Du Pont	(dū pŏnt')	Wash. (Seattle In.)	47.5 N	122.37 W
134	Duque de Bragança	(dōō'kȧ dȧ brä-gäN'sȧ)	Ang.	9.0 S	16.12 E
85	Duquesne	(dōō-kän')	Pa.	40.22 N	79.52 W
79	Duquoin	(dōō-kwoin')	Ill.	38.1 N	89.14 W
123	Durance R.	(dū-rȧNs')	Fr.	43.50 N	5.50 E
84	Durand	(dū-răND')	Mich.	42.53 N	83.57 W
77	Durand		Wis.	44.38 N	91.58 W
75	Durango	(dōō-răŋ'gō)	Colo.	37.17 N	107.51 W
92	Durango (State)	(dōō-răŋ'gō)	Mex.	23.40 N	105.0 W
80	Durango		Mex.	24.1 N	104.40 W
82	Durant	(dū-rănt')	Miss.	33.3 N	89.51 W
79	Durant		Okla.	33.58 N	96.24 W
124	Duratón	(dōō-rä-tōn')	Sp.	41.30 N	4.0 W
102	Durazno	(dōō-räz'nō)	Ur.	33.25 S	56.35 W
127	Durazzo (Durrsi)	(dōō-rät'sō) (dōōr'sĭ)	Alb.	41.19 N	19.28 E
134	Durban	(dûr'băn)	U. S. Afr.	29.51 S	31.0 E
119	Durbe	(dōōr'bĕ)	Sov. Un.	56.35 N	21.28 E
120	Düren	(dü'rĕn)	Ger.	50.49 N	6.29 E
142	Durga Nor (L.)	(dōōr'gȧ nôr)	Mong.	48.0 N	93.15 E
114	Durham	(dûr'ăm)	Gt. Brit.	54.45 N	1.40 W
83	Durham		N. C.	36.0 N	78.55 W
120	Durlach	(dōōr'läK)	Ger.	49.1 N	8.29 E
127	Durrës (Durazzo)	(dōōr'ĕs) (dōō-rät'sō)	Alb.	41.19 N	19.28 E
157	D'Urville I.	(dûr'vĭl)	N. Z.	40.50 S	173.55 E
85	Duryea	(dōōr-yā')	Pa.	41.22 N	75.47 W
157	Dusky Sd.		N. Z.	45.45 S	166.30 E
120	Düsseldorf	(düs'ĕl-dôrf)	Ger.	51.14 N	6.48 E
68	Dutch Harbor	(dŭch här'bĕr)	Alsk.	53.54 N	166.35 W
140	Duzdab (Zahedan)	(dōōz-dȧb') (zä-hĕ-dän')	Iran	29.32 N	60.34 E
128	Dvina R.	(dvē-nä')	Sov. Un.	55.20 N	30.26 E
110	Dvina, N. (Severnaya Dvina) R.	(syĕ'bĕr-nä'ya dvē-nä')	Sov. Un.	62.30 N	43.45 E
110	Dvinsk, G. of	(dvēnsk)	Sov. Un.	64.50 N	39.30 E
120	Dvur Králové	(dvōōr' krä'lô-vä)	Czech.	50.28 N	15.50 E
79	Dwight	(dwīt)	Ill.	41.5 N	88.26 W
128	Dyatkovo	(dyät'kō-vō)	Sov. Un.	53.34 N	34.18 E
62	Dyer	(dī'ĕr)	Ind. (Chicago In.)	41.30 N	87.31 W
82	Dyersburg	(dī'ĕrz-bûrg)	Tenn.	36.2 N	89.24 W
81	Dyersdale	(dī'ĕrz-dāl)	Tex. (In.)	29.54 N	95.15 W
77	Dyersville	(dī'ĕrz-vĭl)	Ia.	42.28 N	91.8 W
138	Dyushambe (Stalinabad)	(dyōō-shăm'bĕ)	(stä-lē'nȧ-bȧd) Sov. Un.	38.45 N	68.50 E
135	Dzaoudzi	(dzou'dzĭ)	Comoro Is.	12.40 S	45.15 E
142	Dzapkhin R.	(dzȧp'kĕn')	Mong.	47.45 N	95.0 E
140	Dzaudzhikau	(dzou-jĭ-kou')	Sov. Un.	43.2 N	44.39 E
110	Dzerzhinsk	(dzhĕr-zhĭnsk')	Sov. Un.	56.15 N	43.29 E
138	Dzhalal-Abad	(jȧ-lāl' ȧ-bät')	Sov. Un.	41.10 N	73.30 E
139	Dzhalinda	(dzhä'lĕn-dȧ)	Sov. Un.	53.30 N	124.0 E
111	Dzhambeitinskaya Stavka	(dzhȧm-byĕ-ē'tĭn-skä'ya stäf'kȧ)	Sov. Un.	50.12 N	52.40 E
141	Dzhambul	(dzhȧm-bōōl')	Sov. Un.	42.55 N	71.25 E
129	Dzhankoi	(dzhän'koi)	Sov. Un.	45.42 N	34.24 E
138	Dzhizak	(dzhĕ'zȧk)	Sov. Un.	40.15 N	67.55 E
139	Dzhugdzhur Mts.	(jōōg-jōōr')	Sov. Un.	57.30 N	138.0 E
121	Dzialoszyce	(dyä-wō-shē'tsĕ)	Pol.	50.21 N	20.23 E
121	Dzierżoniów	(dzyĕr-zhŏn'yŭf)	Pol.	50.44 N	16.37 E
93	Dzitbalché	(dzēt-bäl-chä')	Mex.	20.18 N	90.3 W
142	Dzungaria (Reg.)	(dzōōŋ-gä'rĭ-ä)	Chn.	44.30 N	88.0 E
69	Eagle	(ē'g'l)	Alsk.	64.40 N	141.25 W
81	Eagle		Tex. (In.)	29.40 N	94.40 W
84	Eagle		W. Va.	38.9 N	81.21 W
67	Eaglecliff		Wash. (Portland In.)	46.10 N	123.15 W
61	Eagle Ford		Tex. (Dallas-Fort Worth In.)	32.47 N	96.52 W
77	Eagle Grove		Ia.	41.41 N	93.53 W
70	Eagle L.		Calif.	40.40 N	120.30 W
86	Eagle L.		Me.	47.5 N	68.38 W
81	Eagle L.		Tex.	29.37 N	96.20 W
80	Eagle Mt.		Tex.	30.55 N	105.5 W
81	Eagle Mountain, Lake		Tex.	33.0 N	97.30 W
80	Eagle Pass		Tex.	28.42 N	100.30 W
72	Eagle Peak		Calif.	41.16 N	120.11 W
75	Eagle R.		Colo.	39.36 N	106.55 W
117	Ealing	(ē'lĭng)	Gt. Brit. (London In.)	51.31 N	0.19 W
79	Earl	(ûrl)	Ark.	35.15 N	90.28 W
84	Earlington	(ûr'lĭng-tŭn)	Ky.	37.15 N	87.32 W
157	Earnslaw, Mt.	(ûrnz'lô)	N. Z.	44.37 S	168.25 E
116	Easingwold	(ē'zĭng-wōld)	Gt. Brit.	54.7 N	1.10 W
83	Easley	(ēz'lĭ)	S. C.	34.50 N	82.36 W
86	East Angus	(ēst ăŋ'gŭs)	Can.	45.30 N	71.40 W
63	East B.		La.	29.3 N	89.15 W
81	East B.		Tex. (In.)	29.30 N	94.40 W
83	East Bernstadt	(bûrn'stăt)	Ky.	37.11 N	84.9 W
115	Eastbourne	(ēst'bôrn)	Gt. Brit.	50.49 N	0.20 E
156	Eastbourne		N. Z. (In.)	41.18 S	174.54 E
97	East Caicos I.	(ki'kōs)	Ba. Is.	21.40 N	71.30 W
73	East Canyon Cr.	(kăn'yŭn)	Utah (Salt Lake City In.)	40.55 N	111.38 W
83	East C.		Fla. (In.)	25.7 N	81.5 W
156	East C.		N. Z.	37.35 S	178.35 E
61	East Carondelet	(kȧ-rŏn'dĕ-lĕt)	Ill. (St. Louis In.)	38.32 N	90.14 W
84	East Chicago		Ind.	41.38 N	87.26 W
145	East China Sea		Chn.	28.30 N	122.0 E
62	East Cleveland		Ohio (Cleveland In.)	41.32 N	81.34 W
81	East Cote Blanche B.	(kōt blăNsh')	La.	29.35 N	91.35 W
77	East Des Moines R.	(dē moin')	Ia.	43.10 N	94.10 W
62	East Detroit	(dē-troit')	Mich. (Detroit In.)	42.29 N	82.56 W
4	Easter I. (Rapa Nui)	(ēs'tĕr) (rä'pä nōō'ē)	Pac. O.	29.0 S	109.30 W
159	Eastern Highlands		Austl.	22.30 S	146.0 E
76	East Grand Forks		Minn.	47.56 N	97.0 W
114	East Ham		Gt. Brit.	51.30 N	0.10 E
117	Eastham	(ēst'ăm)	Gt. Brit.	53.19 N	2.57 W
86	Easthampton	(ēst-hămp'tŭn)	Mass.	42.15 N	72.41 W
85	East Hartford	(härt'fĕrd)	Conn.	41.46 N	72.38 W
73	East Helena	(hĕl'ē-nȧ)	Mont.	46.35 N	111.55 W
117	East Horndon	(hôrn'dŭn)	Gt. Brit.	51.36 N	0.22 E
84	East Jordan	(jôr'dăn)	Mich.	45.6 N	85.4 W
61	East Kansas City		Mo. (Kansas City In.)	39.10 N	94.30 W
82	East Lake		Ala.	33.34 N	86.40 W
65	Eastlake	(ēst'lāk)	Colo. (Denver In.)	39.55 N	104.58 W
80	Eastland	(ēst'lănd)	Tex.	32.23 N	98.49 W
84	East Lansing		Mich.	42.47 N	84.30 W
78	East Las Vegas	(läs vä'gȧs)	N. M.	35.36 N	105.12 W
84	East Liverpool	(lĭv'ĕr-pōōl)	Ohio	40.38 N	80.35 W
134	East London	(lŭn'dŭn)	U. S. Afr.	33.1 S	27.56 E
89	Eastmain R.	(ēst'mān)	Can.	52.30 N	76.0 W
82	Eastman	(ēst-măn)	Ga.	32.12 N	83.12 W
117	East Molesey	(mōlz'ĭ)	Gt. Brit. (London In.)	51.24 N	0.22 W
79	East Moline	(mô-lēn')	Ill.	41.32 N	90.26 W
77	East Nishnabotna R.	(nĭsh-nȧ-bŏt'nȧ)	Ia.	41.20 N	95.10 W
65	East Oil Cr.		Colo. (Colo. Sprs. In.)	38.50 N	105.15 W
67	East Olympia	(ō-lĭm'pĭ-ȧ)	Wash. (Seattle In.)	46.58 N	122.51 W
85	Easton	(ēst'ŭn)	Md.	38.47 N	76.5 W
85	Easton		Pa.	40.42 N	75.11 W
65	Eastonville		Colo. (Colo. Sprs. In.)	39.4 N	104.34 W
85	East Orange		N. J.	40.46 N	74.13 W
96	East Pt.		Isle of Pines	21.35 N	82.25 W
82	East Point		Ga.	33.40 N	84.28 W
86	Eastport		Me.	44.54 N	67.0 W
85	Eastport		Md.	38.57 N	76.30 W
85	East Providence		R. I.	41.48 N	71.24 W
116	East Riding (Borough)	(rīd'ĭng)	Gt. Brit.	54.3 N	0.30 W
85	East Rochester		N. Y.	43.8 N	77.30 W
79	East St. Louis	(sānt lōō'ĭs; lōō-ĭ)	Ill.	38.36 N	90.9 W
115	East Scheldt R.		Neth.	51.40 N	3.50 E
139	East Siberian Sea	(sī-bĭr'y'n)	Sov. Un.	73.0 N	155.0 E
65	Eastsound		Wash. (Vancouver In.)	48.42 N	122.55 W
85	East Stroudsburg		Pa.	41.0 N	75.12 W
85	East Syracuse		N. Y.	43.4 N	76.4 W
84	East Tawas	(tô'wȧs)	Mich.	44.18 N	83.29 W
64	Eastview	(ēst'vyōō)	Can. (Ottawa In.)	45.26 N	75.40 W
74	East Walker R.	(wôk'ĕr)	Calif.-Nev.	38.30 N	118.35 W
160	Eastwood		Austl. (Sydney In.)	33.46 S	151.5 E
78	Eaton	(ē'tŭn)	Colo.	40.31 N	104.43 W
84	Eaton		Ohio	39.46 N	84.39 W
65	Eaton Ditch		Colo. (Denver In.)	40.33 N	104.55 W
84	Eaton Rapids		Mich.	42.29 N	84.40 W
82	Eatonton	(ē'tŭn-tŭn)	Ga.	33.20 N	83.24 W
77	Eau Claire	(ō klâr')	Wis.	44.48 N	91.30 W
132	Ebelowa	(ē-bē-lō'wȧ)	Cam.	2.56 N	11.5 E
118	Ebeltoft	(ē'bĕl-tŭft)	Den.	56.11 N	10.41 E
120	Eberswalde	(ā-bĕrs-väl'dĕ)	Ger.	52.51 N	13.48 E
120	Ebingen	(ā'bĭng-ĕn	Ger.	48.13 N	9.3 E
142	Ebi Nor (L.)	(ā'bē nōr')	Chn.	45.0 N	82.45 E
126	Eboli	(ĕb'ō-lē)	It.	40.37 N	15.3 E
124	Ebro R.	(ā'brō)	Sp.	42.30 N	2.30 W
116	Eccles	(ĕk''lz)	Gt. Brit.	53.29 N	2.21 W
84	Eccles		W. Va.	37.46 N	81.12 W
116	Eccleshall	(ĕk''lz-hôl)	Gt. Brit.	52.52 N	2.15 W
152	Echague	(ā-chä'gwä)	Phil.	16.42 N	121.40 E
160	Echo, L.		Austl. (Tas. In.)	42.10 S	146.39 E
123	Echternach	(ĕK'tĕr-näK)	Lux.	49.48 N	6.25 E
159	Echuca	(ē-chōō'kȧ)	Austl.	36.9 S	144.46 E
124	Ecija	(ā'thē-hȧ)	Sp.	37.32 N	5.5 W
120	Eckernförde	(ĕk'ĕrn-fûr-dē)	Ger.	54.27 N	9.52 E
67	Ecola (ē-kō'lȧ)		Ore. (Portland In.)	45.53 N	123.57 W
84	Ecorse	(ē-kôrs')	Mich.	42.14 N	83.9 W
123	Ecouen	(ā-kōō-äN')	Fr. (In.)	49.1 N	2.23 E
100	Ecuador	(ĕk'wȧ-dôr)	S. A.	0.0	78.3 W
133	Ed Dāmer	(ĕd dā'mĕr)	Sud.	17.37 N	33.58 E
133	Ed Debba	(ĕd dĕb'ȧ)	Sud.	18.3 N	30.57 E
133	Ed Dirr	(ĕd dĕr')	Eg.	22.45 N	32.10 E
133	Ed Dueim	(ĕd dōō-ăm')	Sud.	14.0 N	32.22 E
82	Eddyville	(ĕd'ĭ-vĭl)	Ky.	37.3 N	88.4 W
132	Edéa	(ē-dā'ȧ)	Cam.	3.50 N	10.10 E
117	Edeghem	(ĕ'dē-gĕm)	Bel. (Anvers In.)	51.9 N	4.27 E
61	Eden		Utah (Salt Lake City In.)	41.18 N	111.49 W
157	Edendale	(ē'd'n-dāl)	N. Z.	46.20 S	168.48 E
116	Edenham	(ē'd'n-ăm)	Gt. Brit.	52.46 N	0.25 W
156	Eden, Mt.		N. Z. (In.)	36.52 S	174.46 E
114	Eden, R.		Gt. Brit.	54.40 N	2.35 W
83	Edenton	(ē'dĕn-tŭn)	N. C.	36.3 N	76.36 W
142	Eder R.	(ē'dĕr)	Mong.	48.45 N	98.0 E
120	Eder R.	(ā'dĕr)	Ger.	51.7 N	8.50 E
127	Edessa	(ē-dĕs'ȧ)	Grc.	40.47 N	22.4 E
132	Edeyen (Dunes)	(ĕ-dā'yĕn)	Libya-Alg.	27.30 N	11.0 E
67	Edgecomb	(ĕj'kŭm)	Wash. (Seattle In.)	48.8 N	122.8 W
83	Edgefield	(ĕj'fēld)	S. C.	33.48 N	81.56 W
76	Edgeley	(ĕj'lĭ)	N. D.	46.22 N	98.41 W
76	Edgemont	(ĕj'mŏnt)	S. D.	43.18 N	103.49 W
65	Edgerton	(ĕj'ĕr-tŭn)	Colo. (Colo. Sprs. In.)	38.58 N	104.50 W
77	Edgerton		Wis.	42.51 N	89.5 W
65	Edgewater	(ĕj'wô-tĕr)	Colo. (Denver In.)	39.46 N	105.4 W
117	Edgware	(ĕj'wâr)	Gt. Brit. (London In.)	51.37 N	0.18 W
61	Edina	(ē-dī'nȧ)	Minn. (Minneapolis In.)	44.55 N	93.20 W
79	Edina		Mo.	40.8 N	92.12 W
84	Edinburg	(ĕd''n-bûrg)	Ind.	39.20 N	85.58 W
80	Edinburg		Tex.	26.18 N	98.10 W
114	Edinburgh	(ĕd''n-bŭr-ō)	Gt. Brit.	55.55 N	3.10 W
111	Edirne (Adrianople)	(ē-dĭr'nĕ) (ā-drĭ-ăn-ō'p'l)	Tur.	41.40 N	26.35 E
83	Edisto I.	(ĕd'ĭs-tō)	S. C.	32.34 N	80.18 W
83	Edisto R.		S. C.	33.0 N	80.25 W
83	Edisto R., North Fork		S. C.	33.35 N	81.0 W
83	Edisto R., South Fork		S. C.	33.30 N	81.25 W
67	Ediz Hook	(ē'dĭz)	Wash. (Seattle In.)	48.8 N	123.25 W
131	Edku, L.	(ĕd'kōō)	Eg. (In.)	31.15 N	30.20 E
65	Edlowe	(ĕd'lō)	Colo. (Colo. Sprs. In.)	38.58 N	105.5 W

ng-sing; ŋ-baŋk; N-nasalized n; nŏd; cŏmmit; ōld; ôbey; ôrder; fōōd; fŏŏt; ou-out; s-soft; sh-dish; th-thin; pūre; ûnite; ûrn; stŭd; circŭs; ü-as "y" in study; '-indeterminate vowel.

Page	Name	Pronunciation	Region	Lat. °′	Long. °′
79	Edmond	(ĕd′mŭnd)	Okla.	35.38 N	97.29 W
67	Edmonds	(ĕd′mŭndz)	Wash. (Seattle In.)	47.48 N	122.22 W
64	Edmonton	(ĕd′mŭn-tŭn)	Can. (In.)	53.45 N	113.30 W
117	Edmonton		Gt. Brit. (London In.)	51.37 N	0.9 W
89	Edmundston	(ĕd′mŭn-stŭn)	Can.	47.27 N	68.8 W
81	Edna	(ĕd′nȧ)	Tex.	28.58 N	96.38 W
111	Edremit	(ĕd-rĕ-mēt′)	Tur.	39.40 N	27.2 E
127	Edremit, G. of		Tur.	39.25 N	26.40 E
142	Edsin Gol	(ĕd′sĕn gôl)	Chn.	40.45 N	100.0 E
77	Edward I.	(ĕd′wĕrd)	Can.	48.23 N	88.37 W
134	Edward, L.		Afr.	0.20 S	29.40 E
80	Edwards Plat.	(ĕd′wĕrdz)	Tex.	30.30 N	100.30 W
79	Edwardsville		Ill.	38.48 N	89.58 W
61	Edwardsville		Kan. (Kansas City In.)	39.4 N	94.49 W
117	Eeckeren	(āk′ĕr-ĕn)	Bel. (Anvers In.)	51.17 N	4.25 E
72	Eel R.	(ēl)	Calif.	40.35 N	124.10 W
84	Eel R.		Ind.	40.52 N	86.0 W
74	Eel R., South Fork		Calif.	40.0 N	123.48 W
159	Efate (Sandwich) I.	(ȧ-fȧ′tȧ)	(sand-wich). New Hebr.	17.50 S	168.15 E
79	Effingham	(ĕf′ĭng-hăm)	Ill.	39.5 N	88.32 W
128	Efremov	(yĕf′rĕ-môf)	Sov. Un.	53.8 N	38.5 E
126	Egadi (Aegadian) Is.	(ĕ′gȧ-dē)	(ē-gȧ′dĭ-ăn). It.	38.55 N	12.20 E
124	Ega R.	(ā′gȧ)	Sp.	42.40 N	2.0 W
124	Egéa de los Caballeros	(ȧ-kā′ȧ dā lōs kȧ-bȧl-yȧ′rōs)	Sp.	42.8 N	1.7 W
121	Eger	(ĕ′gĕr)	Hung.	47.54 N	20.23 E
120	Eger (Ohře) R.	(ā′gĕr) (ōr′zhĕ)	Czech.	50.23 N	13.15 E
118	Egersund	(ĕ′ghĕr-sŏn′)	Nor.	58.29 N	6.1 E
120	Eggenberg	(ĕg′ĕn-bĕrgh)	Aus.	47.6 N	15.22 E
85	Egg Harbor (City)		N. J.	39.32 N	74.40 W
142	Egin R.	(ȧ-gēn′)	Mong.	49.40 N	102.30 E
67	Eglon	(ĕg′lŭn)	Wash. (Seattle In.)	47.53 N	122.31 W
156	Egmont, C.	(ĕg′mŏnt)	N. Z.	39.17 S	173.45 E
156	Egmont, Mt.		N. Z.	39.18 S	174.2 E
128	Egor'evsk	(yĕ′gôr-yĕfsk)	Sov. Un.	55.21 N	39.1 E
140	Egridir	(ā-rĭ-dĭr′)	Tur.	37.50 N	30.50 E
133	Egypt	(ē′jĭpt)	Afr.	28.0 N	30.0 E
124	Eibar	(ā′ē-bär)	Sp.	43.11 N	2.22 W
120	Eichstatt	(ĭK′shtȧt)	Ger.	48.53 N	11.13 E
118	Eid	(īdh)	Nor.	61.55 N	6.0 E
117	Eidelstedt	(ī′dĕl-shtĕt)	Ger. (Hamburg In.)	53.36 N	9.54 E
118	Eidfjord	(īdh′fyôr′)	Nor.	60.29 N	7.5 E
118	Eidsberg	(īdhs′bĕrgh)	Nor.	59.31 N	11.16 E
118	Eidsvold	(īdhs′vôl)	Nor.	60.20 N	11.15 E
120	Eifel (Reg.)	(ī′fĕl)	Ger.	50.7 N	6.40 E
114	Eigg (I.)	(ĕg)	Gt. Brit.	56.55 N	6.5 W
65	Eightmile Cr.	(āt′mīl)	Colo. (Colo. Sprs. In.)	38.37 N	105.8 W
158	Eighty Mile Beach		Austl.	19.25 S	121.15 E
120	Eilenburg	(ī′lĕn-bōōrgh)	Ger.	51.27 N	12.37 E
120	Einbeck	(īn′bĕk)	Ger.	51.48 N	9.52 E
120	Eindhoven	(īnd′hō-vĕn)	Neth.	51.26 N	5.28 E
120	Eisenach	(ī′zĕn-ȧK)	Ger.	50.59 N	10.18 E
129	Eisk	(yĕ′ĕsk)	Sov. Un.	46.42 N	38.18 E
120	Eisleben	(īs′lā′bĕn)	Ger.	51.32 N	11.32 E
117	Eiszendorf	(īs′ĕn-dôrf)	Ger. (Hamburg In.)	53.28 N	9.57 E
93	Ejutla de Crespo	(ȧ-hōōt′lȧ dā krās′pō).	Mex.	16.33 N	96.43 W
	Ekaterinburg, see Sverdlovsk, Sov. Un.				
	Ekaterinodar, see Krasnodar, Sov. Un.				
129	Ekaterinoslav	(yĕ-kȧ-tyĕ-rē′nô-slȧf′)	(d'nyĕp'-rō-pyĕ-trôfsk′). Sov. Un.	48.28 N	35.2 E
119	Ekenäs (Tammisaari)	(ē′kĕ-nȧs tȧm′ĭ-sä′rĭ)	Fin.	59.58 N	23.28 E
157	Eketahuna	(ĕk-ĕ-tȧ-hōō′nȧ)	N. Z.	40.35 S	175.43 E
64	Ekhart	(ĕk′ȧrt)	Can. (Winnipeg In.)	50.10 N	97.26 W
118	Eksjö	(ĕk′shô)	Swe.	57.41 N	14.59 E
125	El Affraun	(ĕl ȧf-froun′)	Alg.	36.28 N	2.38 E
111	Elan	(yĕ-lȧn′)	Sov. Un.	50.50 N	43.58 E
124	El Arahal	(ĕl ȧ-rȧ-ȧl′)	Sp.	37.16 N	5.33 W
137	El 'Arîsh	(ĕl ȧ-rēsh′)	Eg.	31.7 N	33.51 E
137	El Auja	(ȧl ou′jȧ)	Isr. (In.)	30.52 N	34.25 E
111	Elâziz	(ĕl-ȧ′zēz)	Tur.	38.35 N	39.12 E
112	El Azizia	(ĕl ȧ-zē′zē-ȧ)	Libya	32.40 N	13.12 E
82	Elba	(ĕl′bȧ)	Ala.	31.36 N	86.4 W
126	Elba (I.)		It.	42.45 N	10.18 E
124	El Barco	(ĕl bär′kō)	Sp.	42.25 N	6.59 W
127	Elbasan	(ĕl-bȧ-sän′)	Alb.	41.7 N	20.4 E
120	Elbe (Labe) R.	(ĕl′bĕ) (lȧb′ĕ)	Eur.	50.10 N	15.0 E
78	Elbert, Mt.	(ĕl′bĕrt)	Colo.	39.7 N	106.27 W
82	Elberton	(ĕl′bĕr-tŭn)	Ga.	34.6 N	82.53 W
111	Elbistan	(ĕl-bē-stän′)	Tur.	38.15 N	37.15 E
121	Elblag	(ĕl′blȧng)	Pol.	54.10 N	19.24 E
122	Elboeuf	(ĕl-bûf′)	Fr.	49.17 N	1.0 E
124	El Bonillo	(ĕl bō-nēl′yō)	Sp.	38.58 N	2.32 W
96	Elbow Cay		Ba. Is.	26.30 N	77.0 W
76	Elbow Lake		Minn.	45.59 N	95.58 W
64	Elbow R.		Can. (Calgary In.)	51.4 N	114.25 W
111	Elbrus, Mt.	(ĕl′brōōs′)	Sov. Un.	43.28 N	42.30 E
140	Elburz Mts.	(ĕl′bōōrz′)	Iran	36.15 N	52.0 E
81	El Campo	(ĕl kăm′pō)	Tex.	29.12 N	96.17 W
97	El Can	(ĕl kȧn)	Dom. Rep.	17.57 N	71.15 W
80	El Capitan (Mt.)	(ĕl kă-pĭ-tăn′)	Tex.	31.58 N	104.55 W
61	El Casco	(ĕl kȧs′kō)	Calif. (Los Angeles In.)	33.59 N	117.9 W
74	El Centro	(ĕl sĕn′trō)	Calif.	32.48 N	115.32 W
102	El Chaco (State)	(chȧ′kō)	Arg.	26.30 S	61.0 W
113	El Chadder	(ĕl chȧd′ĕr)	Libya	28.48 N	19.24 E
125	Elche	(ĕl′chȧ)	Sp.	38.16 N	0.41 W
125	Elda	(ĕl′dȧ)	Sp.	38.29 N	0.46 W
135	Eldanane	(ĕl-dä-nȧ′nȧ)	Som.	6.30 N	49.0 E
120	Elde R.	(ĕl′dē)	Ger.	53.25 N	11.34 E
131	El Djem	(ĕl jĕm′)	Tun.	35.18 N	10.35 E
132	El Djouf (Salt) Desert	(ĕl djōōf)	Fr. W. Afr.	22.0 N	6.0 W
77	Eldon	(ĕl-dŭn)	Ia.	40.55 N	92.12 W
79	Eldon		Mo.	38.19 N	92.35 W
67	Eldon		Wash. (Seattle In.)	47.32 N	123.3 W
77	Eldora	(ĕl-dō′rȧ)	Ia.	42.21 N	93.5 W
79	El Dorado	(ĕl dō-rȧ′dō)	Ark.	33.13 N	92.38 W
79	Eldorado		Ill.	37.49 N	88.25 W
79	El Dorado		Kan.	37.48 N	96.51 W
79	Eldorado Springs		Mo.	37.52 N	94.2 W
133	Eldoret	(ĕl-dō-rĕt′)	Kenya	0.32 N	35.18 E
92	El Ebano	(ĕl ā-bȧ′nō)	Mex.	22.13 N	98.25 W
78	Electra	(ē-lĕk′trȧ)	Tex.	34.2 N	98.55 W
73	Electric Pk.		Mont.	45.1 N	110.52 W
141	Elephanta I.	(ĕl-ē-fȧn′tȧ)	India (Bombay In.)	18.58 N	72.57 E
75	Elephant Butte Reservoir		N. M.	33.25 N	107.10 W
97	Eleuthera I.	(ē-lū′thĕr-ȧ)	Ba. Is.	25.10 N	76.12 W
97	Eleuthera Pt.		Ba. Is.	24.40 N	76.10 W
79	Eleven Point R.		Mo.-Ark.	36.40 N	91.12 W
133	El Fāsher	(ĕl fȧ′shĕr)	Sud.	13.42 N	25.22 E
124	El Ferrol	(ĕl fā-rōl′)	Sp.	43.29 N	8.14 W
113	El Gara Oasis	(ĕl gȧ′rȧ)	Eg.	29.30 N	26.30 E
131	El Garbi (R.)	(ĕl gär′bē)	Eg. (In.)	31.0 N	30.43 E
133	El Gheria	(ĕl gā′rē-ȧ)	Libya	30.27 N	13.21 E
114	Elgin	(ĕl′jĭn)	Gt. Brit.	57.40 N	3.20 W
77	Elgin		Ill.	42.2 N	88.18 W
76	Elgin		Neb.	41.59 N	98.4 W
72	Elgin		Ore.	45.34 N	117.54 W
81	Elgin		Tex.	30.20 N	97.22 W
64	Elgin Mills		Can. (Toronto In.)	43.54 N	79.27 W
132	El Goléa	(ĕl gō-lā-ȧ′)	Alg.	30.38 N	2.51 E
133	Elgon, Mt.	(ĕl′gŏn)	Kenya	1.5 N	34.35 E
112	El Hamada (Plat.)	(ĕl hȧm′ȧ-dȧ)	Alg.	31.45 N	0.30 W
131	El Hatob, Oued (R.)	(ĕl hȧ′tōb)	Tun. (In.)	35.30 N	9.30 E
64	Elie	(ē′lē)	Can. (Winnipeg In.)	49.54 N	97.47 W
134	Elila R.	(ĕ-lē′lȧ)	Bel. Cong.	3.28 S	27.30 E
119	Elisenvaara	(ȧ-lē′sĕn-vȧ′rȧ)	Fin.	61.29 N	29.40 E
81	Elizabeth	(ē-lĭz′ȧ-bĕth)	La.	30.53 N	92.48 W
85	Elizabeth		N. J.	40.40 N	74.12 W
83	Elizabeth City		N. C.	36.17 N	76.14 W
83	Elizabethton		Tenn.	36.20 N	82.12 W
84	Elizabethtown		Ky.	37.42 N	85.54 W
134	Elizabethville		Bel. Cong.	11.40 S	27.28 E
	Elisavetgrad, see Zinovievsk, Sov. Un.				
124	Elizonda (Baztán)	(ȧ-lē-thōn′dȧ) (bȧth-tȧn′).	Sp.	43.11 N	1.32 W
124	Elja R.	(ĕl′zhȧ)	Port.-Sp.	40.0 N	6.53 W
97	El Jovero	(ĕl hō-vȧ′rō)	Hai.	18.59 N	69.4 W
121	Elk	(ĕlk)	Pol.	53.50 N	22.22 E
133	El Kamlin	(ĕl kȧm-lēn′)	Sud.	15.3 N	33.10 E
113	El Kanais, C.	(ĕl kȧ′nīs)	Eg.	31.25 N	27.25 E
137	El Kerak	(ĕl kĕ-rȧk′)	Jor. (In.)	31.10 N	35.42 E
78	Elk City	(ĕlk)	Okla.	35.24 N	99.23 W
65	Elk Cr.		Colo. (Denver In.)	39.29 N	105.27 W
133	El Khandaq	(ĕl kȧn-dȧk′)	Sud.	18.36 N	30.30 E
84	Elkhart	(ĕlk′hȧrt)	Ind.	41.41 N	85.57 W
78	Elkhart		Kan.	37.1 N	101.54 W
81	Elkhart		Tex.	31.38 N	95.33 W
77	Elkhorn	(ĕlk′hôrn)	Wis.	42.40 N	88.30 W
76	Elkhorn R.		Neb.	42.0 N	97.0 W
83	Elkin	(ĕl′kĭn)	N. C.	36.15 N	80.50 W
85	Elkins	(ĕl′kĭnz)	W. Va.	38.54 N	79.50 W
64	Elk Island Nat. Park		Can. (Edmonton In.)	53.35 N	112.55 W
72	Elko	(ĕl′kō)	Nev.	40.50 N	115.45 W
76	Elk Point		S. D.	42.42 N	96.40 W
84	Elk Rapids		Mich.	44.53 N	85.25 W
82	Elk R.		Ala.-Tenn.	35.5 N	86.45 W
72	Elk R.		Ida.	46.47 N	116.11 W
77	Elk R.		Minn.	45.18 N	93.32 W
84	Elk R.		W. Va.	38.30 N	81.15 W
65	Elkton		Colo. (Colo. Sprs. In.)	38.43 N	105.9 W
82	Elkton		Ky.	36.50 N	87.10 W
85	Elkton		Md.	39.36 N	75.52 W
76	Elkton		S. D.	44.16 N	96.27 W
131	El Kubri	(ĕl kōō′brē)	Eg. (Suez Can. In.)	30.2 N	32.35 E
68	Ellamar	(ĕl′ȧ-mär)	Alsk. (In.)	60.56 N	146.40 W
116	Elland	(el′ȧnd)	Gt. Brit.	53.40 N	1.50 W
76	Ellendale	(ĕl′ĕn-dȧl)	N. D.	46.0 N	98.31 W
72	Ellensburg	(ĕl′ĕnz-bûrg)	Wash.	47.0 N	120.33 W
85	Ellenville	(ĕl′ĕn-vĭl)	N. Y.	41.38 N	74.27 W
64	Ellerslie	(ĕl′ĕrz-lē)	Can. (Edmonton In.)	53.24 N	113.30 W
116	Ellesmere	(ĕlz′mēr)	Gt. Brit.	52.55 N	2.54 W
48	Ellesmere I.		Can.	81.0 N	80.0 W
157	Ellesmere, L.		N. Z.	43.45 S	172.30 E
116	Ellesmere Port		Gt. Brit.	53.17 N	2.54 W
5	Ellice Is.	(ĕl′lēs)	Pac. O.	8.31 S	179.8 E
63	Ellicott City	(ĕl′ĭ-kŏt sĭ′tē)	Md. (Baltimore In.)	39.16 N	76.48 W
62	Ellicott Cr.		N.Y. (Buffalo In.)	43.0 N	78.45 W
160	Elliott Cove	(ĕl′ĭ-ŭt)	Austl. (Tas. In.)	43.3 S	145.35 E
78	Ellis	(ĕl′ĭs)	Kan.	38.56 N	99.34 W
82	Ellisville		Miss.	31.36 N	89.12 W
61	Ellisville		Mo. (St. Louis In.)	38.35 N	90.35 W
78	Ellsworth	(ĕlz′wûrth)	Kan.	38.34 N	98.14 W
86	Ellsworth		Me.	44.33 N	68.25 W
67	Ellsworth		Wash. (Portland In.)	45.36 N	122.34 W
47	Ellsworth Highland		Ant.	77.0 S	90.0 W
120	Ellwangen	(ĕl′vȧŋ-gĕn)	Ger.	48.58 N	10.8 E
65	Elm	(ĕlm)	Colo. (Denver In.)	40.22 N	104.46 W
72	Elma	(ĕl′mȧ)	Wash.	47.1 N	123.20 W
112	El Maadid	(ĕl mȧ-ȧ-dĕd′)	Mor.	31.30 N	4.31 W
79	Elm Cr.		Tex.	33.20 N	97.3 W
131	El Menar	(ĕl mā-nȧr′)	Sp. Mor. (Gibraltar In.)	35.47 N	5.17 E
61	Elmendorf	(ĕl′mĕn-dôrf)	Tex. (San Antonio In.)	29.16 N	98.20 W
61	Elm Fork (R.)		Tex. (Dallas-Fort Worth In.)	32.55 N	96.57 W
62	Elmhurst	(ĕlm′hûrst)	Ill.	41.59 N	87.59 W
85	Elmira	(ĕl-mĭ′rȧ)	N. Y.	42.6 N	76.50 W
85	Elmira Heights		N. Y.	42.9 N	76.49 W
61	El Modeno	(ĕl mō-dē′nō)	Calif. (Los Angeles In.)	33.46 N	117.49 W
61	El Monte	(ĕl mŏn′tȧ)	Calif. (Los Angeles In.)	34.5 N	118.2 W
75	El Morro Natl. Mon.	(ĕl môr′rō)	N. M.	35.3 N	108.21 W
76	Elm R.		S. D.	45.50 N	98.24 W
120	Elmshorn	(ĕlms′hôrn)	Ger.	53.46 N	10.38 E
113	El Mugtaa (Muctar)	(ĕl mōōg′tȧ)	(mōōk′tär). Libya	30.25 N	18.42 E
62	Elmwood Place	(ĕlm′wŏŏd plās)	Ohio (Cincinnati In.)	39.11 N	84.30 W
122	Elne	(ĕln)	Fr.	42.37 N	3.0 E
128	Elnya	(yĕl′nyȧ)	Sov. Un.	54.33 N	33.12 E
133	El Obeid	(ĕl ō-bȧd′)	Sud.	13.12 N	30.15 E
133	El Odaiya	(ĕl ō-dī′yȧ)	Sud.	12.6 N	28.17 E
67	Elokomin R.	(ē-lō′kō-mĭn)	Wash. (Seattle In.)	46.15 N	123.18 W
92	El Oro de Hidalgo	(ĕl ō′rō dā ē-dȧl′gō).	Mex.	19.48 N	100.5 W
132	El Oued	(ĕl wĕd′)	Alg.	33.28 N	6.52 E
125	El Panadés	(ĕl pȧ-nȧ-dȧs′)	Sp. (In.)	41.17 N	1.42 E
125	El Pardo	(ĕl pär′dō)	Sp. (In.)	40.31 N	3.47 W
80	El Paso	(ĕl pȧs′ō)	Tex.	31.46 N	106.28 W
95	El Porvenir	(ĕl pôr-vȧ-nēr′)	Pan.	9.35 N	78.55 W
92	El Pueblito	(ĕl pwĕ-blē′tō)	Mex.	20.32 N	100.25 W
125	El Puerto de Sta. María	(ĕl pwĕr′ tō dā sȧn′tȧ mȧ-rē′ȧ).	Sp. (In.)	36.36 N	6.13 W
137	El Qatrani	(ĕl kȧ-trȧ′nē)	Jor. (In.)	31.9 N	35.59 E
133	El Qedāref	(ĕl kȧ-dā′rĕf)	Sud.	14.5 N	35.26 E
131	El Qurna	(ĕl kōōr′nȧ)	Eg. (In.)	25.42 N	32.38 E
95	El Real	(ĕl rā-ȧl)	Pan.	8.7 N	77.42 W
92	El Refugio	(ĕl rȧ-fōō′hē-ō)	Mex.	23.3 N	100.28 W
78	El Reno	(ĕl rē′nō)	Okla.	35.32 N	97.58 W
77	Elroy	(ĕl′roi)	Wis.	43.44 N	90.16 W
124	Elsa R.	(ĕl′sȧ)	Sp.	42.10 N	5.33 W
61	Elsah	(ĕl′zȧ)	Ill. (St. Louis In.)	38.57 N	90.22 W
92	El Salto	(ĕl sȧl′tō)	Mex.	23.48 N	105.20 W
80	El Sauz	(ĕl sous′)	Mex.	29.3 N	106.14 W
79	Elsberry	(ĕlz′bĕr-ĭ)	Mo.	39.9 N	90.45 W
61	El Segundo	(ĕl sĕgŭn′dō)	Calif. (Los Angeles In.)	33.55 N	118.25 W
97	El Seibo	(ĕl sȧ′bō)	Hai.	18.45 N	69.2 W
133	El Sheb	(ĕl shĕb)	Eg.	22.30 N	29.57 E
67	Elsie	(ĕl′sē)	Ore. (Portland In.)	45.51 N	123.35 W
82	Elsiecoal	(ĕl′sē-kōl)	Ky.	37.8 N	82.56 W
	Elsinore, see Helsingör, Den.				
74	Elsinore	(ĕl′sĭ-nôr)	Calif.	33.40 N	117.20 W
61	Elsinore L.		Calif. (Los Angeles In.)	33.40 N	117.20 W
65	Elsmere	(ĕlz′mēr)	Colo. (Colo. Sprs. In.)	38.52 N	104.43 W
160	Eltham	(ĕl′thăm)	Austl. (Melbourne In.)	37.43 S	145.9 E
156	Eltham		N. Z.	39.25 S	174.15 E
111	Eltonskoe, L.	(yĕl-tŏn′skō-yĕ)	Sov. Un.	49.5 N	46.45 E
61	El Toro	(ĕl tō′rō)	Calif. (Los Angeles In.)	33.37 N	117.41 W
94	El Triumfo	(ĕl trē-ōōm′fō)	Sal.	13.16 N	88.32 W
141	Eluru (Ellore)	(ĕ-lōō′rōō)	(ĕl-lōr′) India	16.38 N	81.5 E
75	El Vado Reservoir	(ĕl vȧ′dō)	N. M.	36.35 N	106.45 W
124	Elvas	(ĕl′vȧzh)	Port.	38.54 N	7.10 W
118	Elverum	(ĕl′vĕ-rōōm)	Nor.	60.54 N	11.32 E
92	El Vieja (Taxco)	(ĕl vyā′hȧ)	(tȧs′kō). Mex.	18.32 N	99.36 W
79	Elvins	(ĕl′vĭnz)	Mo.	37.47 N	90.32 W
133	El Wak	(ĕl wȧk′)	Kenya	2.58 N	40.58 E
62	Elwood	(ĕl′wŏŏd)	Ill. (Chicago In.)	41.24 N	88.7 W
84	Elwood		Ind.	40.17 N	85.51 W
114	Ely	(ē′lĭ)	Gt. Brit.	52.25 N	0.20 E
77	Ely		Minn.	47.54 N	91.52 W
74	Ely		Nev.	39.15 N	114.53 W
84	Elyria	(ē-lĭr′ĭ-ȧ)	Ohio	41.22 N	82.7 W
119	Ema R.	(ȧ′mȧ)	Sov. Un.	58.25 N	27.0 E
111	Emba R.	(yĕm′bȧ)	Sov. Un.	47.0 N	55.0 E
84	Embarras R.	(ĕm-bȧr′ȧs)	Ill.	39.20 N	88.10 W
117	Emblehem	(ĕm′blē-hĕm)	Bel. (Anvers In.)	51.10 N	4.36 E
64	Embrun	(ĕm′brŭn)	Can. (Ottawa In.)	45.16 N	75.16 W
123	Embrun	(ȧN-brŭN′)	Fr.	44.35 N	6.30 E
120	Emden	(ĕm′dĕn)	Ger.	53.22 N	7.12 E
159	Emerald	(ĕm′ĕr-ȧld)	Austl.	23.35 S	148.0 E
88	Emerson	(ĕm′ĕr-sŭn)	Can.	49.1 N	97.1 W
110	Emetsk	(yĕ-myĕtsk′)	Sov. Un.	63.30 N	41.45 E
133	Emi Koussi (Vol.)	(ȧ′mē kōō-sē′)	Fr. Eq. Afr.	19.50 N	18.30 E
126	Emilia (Prov.)	(ȧ-mēl′yȧ)	It.	44.40 N	11.0 E
84	Eminence	(ĕm′ĭ-nĕns)	Ky.	38.25 N	85.11 W
151	Emirau (I.)	(ȧ-mē-rȧ′ōō)	N. Gui. Ter.	1.45 S	150.0 E

ăt; final; rāte; senāte; ärm; ask; sofȧ; fâre; ch-choose; dh-as th in other; bē; ĕvent; bĕt; recĕnt; cratĕr; g-go; gh-guttural g; bĭt; ĭ-short neutral; rīde; K-guttural k as ch in German ich;

Page	Name	Pronunciation	Region	Lat. °′	Long. °′
120	Emmen	(ĕm′ĕn)	Neth.	52.47 N	6.57 E
120	Emmerich	(ĕm′ĕr-ĭĸ)	Ger.	51.51 N	6.13 E
77	Emmetsburg	(ĕm′ĕts-bûrg)	Ia.	43.5 N	94.40 W
72	Emmett	(ĕm′ĕt)	Ida.	43.52 N	116.30 W
73	Emmons, Mt.	(ĕm′ŭnz)	Utah	40.44 N	110.19 W
63	Emory University	(ĕ′mō-rē ū-nĭ-vĕr′sĭ-ty)	Ga. (Atlanta In.)	33.47 N	84.19 W
92	Empalme de Cañitas	(ĕm-päl′mā dā kā-nyē′tās)	Mex.	23.33 N	102.37 W
90	Empire	(ĕm′pīr)	C. Z. (In.)	9.3 N	79.41 W
126	Empoli	(ām′pō-lē)	It.	43.43 N	10.57 E
79	Emporia	(ĕm-pō′rĭ-ȧ)	Kan.	38.24 N	96.11 W
83	Emporia		Va.	36.41 N	77.33 W
85	Emporium	(ĕm-pō′rĭ-ŭm)	Pa.	41.28 N	78.14 W
118	Em R.	(ĕm)	Swe.	57.25 N	15.50 E
120	Emsdetten	(ĕms′dĕt-ĕn)	Ger.	52.10 N	7.30 E
120	Ems R.	(ĕms)	Ger.	52.30 N	7.18 E
	Enakievo, see Ordzhonikidze, Sov. Un.				
118	Enänger	(ĕn-ōŋ′gĕr)	Swe.	61.35 N	16.59 E
152	Encanto Pt.	(ĕn-kän′tō)	Phil.	15.44 N	121.38 E
102	Encarnación	(ĕn-kär-nä-syōn′)	Par.	27.15 S	55.59 W
92	Encarnación de Díaz	(ĕn-kär-nä-syōn dā dē′äz)	Mex.	21.31 N	102.14 W
80	Encinal	(ĕn′sĭ-nōl)	Tex.	28.3 N	99.21 W
134	Encoge	(ĕn-kō′zhā)	Ang.	7.42 S	15.2 E
100	Encontrados	(ĕn-kōn-trä′dōs)	Ven.	9.0 N	75.0 W
158	Encounter B.	(ĕn-koun′tĕr)	Austl.	35.38 S	138.42 E
47	Enderby Land (Reg.)	(ĕn′dĕr-bĭ)	Ant.	69.0 S	52.0 E
76	Enderlin	(ĕn′dĕr-lĭn)	N. D.	46.38 N	97.36 W
85	Endicott	(ĕn′dĭ-kŏt)	N. Y.	42.7 N	76.4 W
153	End Pk.		Phil.	9.19 N	118.12 E
131	Enfidaville	(ăn-fē-dȧ-vēl′)	Tun. (In.)	36.8 N	10.18 E
85	Enfield	(ĕn′fēld)	Conn.	41.55 N	72.35 W
114	Enfield		Gt. Brit.	51.35 N	0.10 W
83	Enfield		N. C.	36.12 N	77.41 W
97	Engaño, C.	(ĕn-gän′yō)	Hai.	18.38 N	68.20 W
152	Engaño, C.		Phil.	18.31 N	122.15 E
133	Engare Uaso Nyiro R.	(ĕn-gä′rā wä′sō nyē′rō)	Kenya	0.48 N	38.0 E
111	Engels	(ĕŋ′gēls)	Sov. Un.	51.25 N	46.10 E
150	Enggano (Telanjang I.)	(ĕng-gä′-nō) (tĕ-län-yäng′)	Indon.	5.25 S	102.15 E
79	England	(ĭŋ′glȧnd)	Ark.	34.33 N	91.58 W
114	England		Gt. Brit.	52.40 N	1.0 W
78	Englewood	(ĕn′g'l-wōōd)	Colo.	39.38 N	105.0 W
84	English	(ĭn′glĭsh)	Ind.	38.18 N	86.26 W
96	English Cays (Is.)		Cuba	21.55 N	82.25 W
114	English Chan.		Gt. Brit.	50.20 N	2.0 W
89	English R.		Can.	50.35 N	94.0 W
125	Ĕnguera	(ăn′gärä)	Sp.	38.58 N	0.41 W
146	Enhsien	(ĕn′hsyĕn′)	Chn.	37.9 N	116.14 E
78	Enid	(ē′nĭd)	Okla.	36.24 N	97.54 W
134	Enkeldoorn	(ĕŋ′k'l-dōorn)	S. Rh.	19.5 S	30.50 E
118	Enköping	(ĕn′kū-pĭng)	Swe.	59.38 N	17.5 E
133	En Nahud	(ĕn nä′hōōd)	Sud.	12.41 N	28.26 E
133	Ennedi (Reg.)	(ĕn-nĕd′ē)	Fr. Eq. Afr.	16.45 N	23.0 E
114	Ennell, L.	(ĕn′ĕl)	Ire.	53.25 N	7.25 W
114	Ennis	(ĕn′ĭs)	Ire.	52.55 N	9.0 W
81	Ennis		Tex.	32.20 N	96.38 W
114	Enniscorthy	(ĕn-ĭs-kôr′thĭ)	Ire.	52.40 N	6.40 W
114	Enniskillen	(ĕn-ĭs-kĭl′ĕn)	N. Ire.	54.20 N	7.40 W
120	Enns R.	(ĕns)	Aus.	47.36 N	14.30 E
65	Eno	(ē′nō)	Colo. (Denver In.)	39.52 N	104.52 W
83	Enoree	(ē-nō′rē)	S. C.	34.39 N	81.58 W
83	Enoree R.		S. C.	34.35 N	81.50 W
127	Enos (Inoz)	(ā′nŏs) (ē′nōz)	Tur.	40.42 N	46.3 E
67	Enright	(ĕn′rit)	Ore. (Portland In.)	45.43 N	123.31 W
97	Enriquillo L.	(ĕn-rē-kēl′yō)	Hai.	18.25 N	71.35 W
120	Enschede	(ĕns′kä-dē)	Neth.	52.13 N	6.53 E
74	Ensenada	(ĕn-sē-nä′dä)	Mex.	31.50 N	116.38 W
82	Ensley	(ĕnz′lĭ)	Ala.	33.32 N	86.51 W
133	Entebbe	(ĕn-tĕb′ē)	Ug.	0.2 N	32.28 E
82	Enterprise	(ĕn′tĕr-prīz)	Ala.	31.19 N	85.52 W
65	Enterprise		Ore.	45.25 N	117.17 W
122	Entraygues	(ĕɴ-trĕg′)	Fr.	44.39 N	2.35 E
102	Entre Rios (State)	(ĕn′trä rē′ōs)	Arg.	31.30 S	59.0 W
101	Entre Rios	(ĕn′trä rē′ōōzh)	Braz. (In.)	11.55 S	38.1 W
132	Enugu	(ĕ-nōō′gōō)	Nig.	6.38 N	7.22 E
72	Enumclaw	(ĕn′ŭm-klô)	Wash.	47.11 N	121.59 W
140	Enzeli (Pahlevi)	(ĕn′zĕ-lē) (pä′lĕ-vē)	Iran	37.28 N	49.28 E
122	Epernay	(ā-pĕr-nĕ′)	Fr.	49.3 N	3.55 E
75	Ephraim	(ē′frȧ-ĭm)	Utah	39.22 N	111.35 W
159	Epi I.	(ā′pē)	New Hebr.	16.45 S	168.15 E
124	Épila	(ā′pē-lä)	Sp.	41.38 N	1.16 W
123	Épinal	(ā-pē-nȧl′)	Fr.	48.11 N	6.28 E
123	Épinay	(ā-pē-nĕ′)	Fr. (In.)	48.57 N	2.18 E
127	Epirus (Prov.)	(ē-pī′rŭs)	Grc.	39.30 N	20.50 E
160	Epping	(ĕp′ĭng)	Austl.	37.39 S	145.2 E
116	Epworth	(ĕp′wûrth)	Gt. Brit.	53.31 N	0.50 W
122	Équeurdreville	(ā-kûr-dr'-vēl′)	Fr.	49.39 N	1.38 W
126	Erakleion (Candia)	(hē-räk′lĭ-ŏn) (kän′dĭ-ȧ)	Grc. (In.)	35.19 N	25.8 E
64	Eramosa R.	(ĕr-ȧ-mō′sȧ)	Can. (Toronto In.)	43.40 N	80.10 W
153	Eran B.	(ā′rän)	Phil.	9.6 N	117.42 E
133	Erba, Mt.	(ĕr′bȧ)	Sud.	20.48 N	36.48 E
127	Ercegnovi	(ĕr-tsȧg-nō′vē)	Yugo.	42.27 N	18.32 E
61	Erda	(ĕr′dȧ)	Utah (Salt Lake City In.)	40.37 N	112.15 W
127	Erdek	(ĕr′dĕk)	Tur.	40.24 N	27.47 E
111	Ereğli	(ĕ-rȧ′ĭ-lē)	Tur.	37.32 N	34.0 E
111	Ereğli		Tur.	41.20 N	31.30 E
129	Eremeevka	(yĕ′rĕ-mĕ-yĕf′kä)	Sov. Un.	49.23 N	32.31 E
120	Erfurt	(ĕr′fōōrt)	Ger.	50.59 N	11.1 E
127	Ergene R.	(ĕr′gĕ-nĕ)	Tur.	41.21 N	27.0 E
127	Ergeri (Gjinocastro)	(ĕr-gĕ-rē′) (jē-nō-käs′trō)	Alb.	40.4 N	20.8 E
124	Eria R.	(ā-rē′ä)	Sp.	42.11 N	6.10 W
78	Erick	(ȧr′ĭk)	Okla.	35.13 N	99.52 W
65	Erie	(ē′rĭ)	Colo. (Denver In.)	40.3 N	105.3 W
79	Erie		Kan.	37.35 N	95.17 W
85	Erie		Pa.	42.6 N	80.4 W
84	Erie, L.		U. S.-Can.	42.0 N	81.0 W
148	Erimo C.	(ä′rē-mō)	Jap.	42.0 N	143.5 E
64	Erin	(ĕ′rĭn)	Can. (Toronto In.)	43.46 N	80.4 W
117	Erith	(ē′rĭth)	Gt. Brit. (London In.)	51.29 N	0.11 E
133	Eritrea	(ā-rē-trā′ȧ)	Afr.	13.30 N	39.0 E
120	Erlangen	(ĕr′lăng-ĕn)	Ger.	49.37 N	11.1 E
62	Erlanger	(ĕr′lăng-ĕr)	Ky. (Cincinnati In.)	39.1 N	84.36 W
110	Ermak I.	(yĕr-mäk′)	Sov. Un.	66.40 N	71.15 E
123	Ermont	(ĕr-mȯɴ′)	Fr. (In.)	48.58 N	2.16 E
122	Ernée	(ĕr-nā′)	Fr.	48.19 N	0.51 W
114	Erne, Lough (L.)	(lŏĸ ûrn)	N. Ire.	54.30 N	7.50 W
81	Eros	(ē′rōs)	La.	32.23 N	92.27 W
133	Er Renk	(ĕr rĕnk′)	Sud.	11.47 N	32.50 E
114	Errigal, Mt.	(ĕr-ĭ-gȯl′)	Ire.	55.0 N	8.5 W
113	Er Rik	(ĕr rĕk′)	Libya	29.7 N	22.22 E
114	Erris Head	(ĕr′ĭs)	Ire.	54.20 N	10.0 W
159	Erromanga I.	(ĕr-ō-mäŋ′gä)	New Hebr.	18.45 S	169.15 E
133	Er Roseires	(ĕr rō-sä′rĕs)	Sud.	12.2 N	32.51 E
123	Erstein	(ĕr′shtīn)	Fr.	48.25 N	7.42 E
83	Erwin	(ûr′wĭn)	N. C.	35.16 N	78.40 W
83	Erwin		Tenn.	36.8 N	82.25 W
111	Erzincan	(ĕr-zĭn-jän′)	Tur.	39.45 N	39.30 E
111	Erzurum	(ĕrz′-rōōm′)	Tur.	39.55 N	41.15 E
148	Esashi	(ĕs′ä-shē)	Jap.	41.52 N	140.10 E
118	Esbjerg	(ĕs′byĕrgh)	Den.	55.28 N	8.27 E
119	Esbo	(ĕs′bȯ)	Fin.	60.14 N	24.45 E
153	Escalante	(ĕs-kȧ-lăn′tā)	Phil.	10.48 N	123.33 E
75	Escalante	(ĕs-kȧ-lăn′tē)	Utah	37.47 N	111.37 W
75	Escalante R.		Utah	47.40 N	111.15 W
82	Escambia R.	(ĕs-kăm′bĭ-ȧ)	Fla.	30.45 N	87.19 W
77	Escanaba	(ĕs-kȧ-nō′bȧ)	Mich.	45.45 N	87.5 W
77	Escanaba R.		Mich.	45.48 N	87.30 W
95	Escarpado, Pt.	(ĕs-kär-pä′dō)	Pan.	8.5 N	78.30 W
123	Esch	(ĕsh)	Lux.	49.30 N	6.0 E
120	Eschwege	(ĕsh′vā-gē)	Ger.	51.11 N	10.2 E
120	Eschweiler	(ĕsh′vĭ-lĕr)	Ger.	50.49 N	6.16 E
97	Escocesa B.	(ĕs-kō-sä′sä)	Hai.	19.20 N	69.40 W
74	Escondido	(ĕs-kŏn-dē′dō)	Calif.	33.6 N	117.7 W
95	Escondido	(ĕs-kŏn-dē′dō) R.	Nic.	12.7 N	84.6 W
125	Escorial	(ĕs-kō-rē-ȧl′)	Sp. (In.)	40.35 N	4.8 W
95	Escuda de Veraguas (I.)	(ĕs-kōō′dȧ dā vä-rä′gwäs)	Pan.	9.5 N	81.33 W
92	Escuinapa	(ĕs-kwē-nä′pȧ)	Mex.	22.51 N	105.46 W
94	Escuintla	(ĕs-kwēn′tlȧ)	Guat.	14.16 N	90.48 W
93	Escuintla		Mex.	15.18 N	92.41 W
132	Eséka	(ē-sā′kȧ)	Cam.	3.45 N	11.2 E
124	Esgueva R.	(ĕs-gä′vä)	Sp.	41.50 N	4.0 W
117	Esher	(ĕsh′ĕr)	Gt. Brit. (London In.)	51.22 N	0.23 W
137	Esh Shobek	(ĕsh shō-bĕk′)	Jor. (In.)	30.31 N	35.32 E
160	Esk	(ĕsk)	Austl. (In.)	27.13 S	152.25 E
68	Eska	(ĕs′kȧ)	Alsk. (In.)	61.49 N	148.56 W
84	Eskdale	(ĕsk′dāl)	W. Va.	38.7 N	81.27 W
127	Eski-Džumaya	(ĕs′kē-dzhōō-mȧ′-yȧ)	Bul.	43.14 N	26.33 E
108	Eskifjördur	(ĕs′kē-fyûr′dōōr)	Ice.	65.4 N	13.50 W
118	Eskilstuna	(ȧ′shĕl-stū-nȧ)	Swe.	59.21 N	16.29 E
111	Eskişehir	(ĕs-kē-shĕ′h'r)	Tur.	39.45 N	30.30 E
61	Esko	(ĕs′kō)	Minn. (Duluth In.)	46.42 N	92.22 W
160	Esk R.		Austl. (Tas. In.)	41.45 S	147.27 E
93	Eslava, R. de	(ĕs-lȧ′vä, rē′ō dā)	Mex. (In.)	19.17 N	99.14 W
118	Eslöv	(ĕs′lûv)	Swe.	55.50 N	13.19 E
100	Esmeraldas	(ĕs-mȧ-räl′dȧs)	Ec.	0.59 N	79.45 W
97	Espada Pt.	(ĕs-pä′dȧ)	Hai.	18.22 N	68.28 W
125	Esparraguera	(ĕs-pär-rä-gä′rä)	Sp. (In.)	41.32 N	1.52 E
95	Esparta	(ĕs-pär′tȧ)	C. R.	9.59 N	84.40 W
158	Esperance	(ĕs′pē-rȧns)	Austl.	33.40 S	121.58 E
96	Esperanza	(ĕs-pä-rän′zȧ)	Cuba	22.26 N	80.7 W
125	Espichel, C.	(ĕs-pē-shĕl′)	Port. (In.)	38.25 N	9.13 W
100	Espinal	(ĕs-pē-nȧl′)	Col.	3.58 N	75.10 W
101	Espirito Santo (State)		Braz.	20.0 S	41.0 W
152	Espiritu Santo, C.	(ĕs-pē′rē-tōō sȧnt′ō)	Phil.	12.35 N	125.9 E
159	Espiritu Santo I.	(ĕs-pē′rē-tōō sȧn′tō)	New Hebr.	15.15 S	167.0 E
124	Esposende	(ĕs-pō-zĕn′dȧ)	Port.	41.32 N	8.48 W
72	Esquimalt	(ĕs-kwĭ′mȯlt)	Can.	48.25 N	123.35 W
137	Es Safiye	(ĕs sȧ′fē-yē)	Jor. (In.)	31.6 N	35.29 E
137	Es Salt	(ĕs sȧlt)	Jor. (In.)	32.2 N	35.44 E
120	Essen	(ĕs′sĕn)	Ger.	51.28 N	7.0 E
160	Essendon	(ĕs′ĕn-dŭn)	Austl. (Melbourne In.)	37.45 S	144.55 E
111	Essentuki	(yĕs′ĕn-tōō′kē)	Sov. Un.	44.5 N	42.45 E
101	Essequibo R.	(ĕs-ä-kē′bō)	Br. Gu.	3.0 N	58.15 W
62	Essex	(ĕs′ĕks)	Ill. (Chicago In.)	41.11 N	88.11 W
63	Essex		Md. (Baltimore In.)	39.18 N	76.29 W
87	Essex		Mass. (In.)	42.38 N	70.47 W
86	Essex Jc.		Vt.	44.31 N	73.8 W
84	Essexville	(ĕs′ĕks-vĭl)	Mich.	43.36 N	83.49 W
113	Es Sultan	(ĕs sōōl-tȧn′)	Libya	31.2 N	17.17 E
137	Es Suweida	(ĕs sōō-wī′dȧ)	Syr.	32.33 N	36.33 E
132	Es Suweira (Mogador)	(ĕs sōō-wā′rȧ) (mō-gȧ-dōr′)	Mor.	31.32 N	9.42 W
65	Estabrook	(ĕs′tȧ-brōōk)	Colo. (Denver In.)	39.24 N	105.22 W
101	Estancia	(ĕs-tän′sĭ-ȧ)	Braz.	11.27 S	37.28 W
92	Estanzuela	(ĕs-tän-zwā′lȧ)	Mex.	21.17 N	103.31 W
124	Estarreja	(ĕs-tär-rā′zhȧ)	Port.	40.45 N	8.39 W
126	Este	(ĕs′tā)	It.	45.14 N	11.38 E
94	Estelí	(ĕs-tā-lē′)	Nic.	13.14 N	86.17 W
124	Estella	(ĕs-tāl′yȧ)	Sp.	42.41 N	2.1 W
124	Estepa	(ĕs-tā′pȧ)	Sp.	37.18 N	4.53 W
124	Estepona	(ĕs-tȧ-pō′nä)	Sp.	36.26 N	5.9 W
117	Este R.	(ĕs′tē)	Ger. (Hamburg In.)	53.29 N	9.42 E
74	Esteros B.	(ĕs-tā′rōs)	Calif.	35.25 N	120.55 W
65	Estes Park	(ĕs′tĭz)	Colo. (Denver In.)	40.23 N	105.32 W
76	Estevan	(ĕ-stē′vȧn)	Can.	49.10 N	103.0 W
77	Estherville	(ĕs′tĕr-vĭl)	Ia.	43.25 N	94.49 W
83	Estill	(ĕs′tĭl)	S. C.	32.45 N	81.15 W
119	Estonia	(ĕs-tō′nĭ-ȧ)	(S.S.R.) Sov. Un.	58.45 N	25.20 E
124	Estrella, Serra da (Mts.)	(sĕr′rȧ dȧ ĕs-trä′lȧ)	Port.	40.25 N	7.45 W
124	Estremadura (Prov.)	(ĕs-trä-mȧ-dōō′rȧ)	Port.	39.0 N	8.30 W
124	Estremoz	(ĕs-trä-mōzh′)	Port.	38.50 N	7.35 W
101	Estrondo, Serra do (Mts.)	(sĕr′rȧ dōō ĕs-trōn′dōō)	Braz.	8.0 S	49.0 W
120	Eszlingen	(ĕs′lĭng-ĕn)	Ger.	48.46 N	9.19 E
121	Esztergom	(ĕs′tĕr-gōm)	Hung.	47.45 N	18.44 E
48	Etah	(ē′tȧ)	Grnld.	78.20 N	72.42 W
122	Étampes	(ā-tȧɴp′)	Fr.	48.25 N	2.9 E
122	Étang de Carcans (L.)	(ā-tȧɴ dē kär-kȧɴ′)	Fr.	45.5 N	1.5 W
122	Étang de Cazau (L.)	(ā-tȧɴ′ dē kä-zō′)	Fr.	44.30 N	1.10 W
122	Étaples	(ā-tȧp′l)	Fr.	50.31 N	1.41 E
64	Etchemin R.	(ĕch′ĕ-mĭn)	Can. (Quebec In.)	46.42 N	71.5 W
100	Eten	(ā-tän′)	Peru	7.0 S	79.45 W
130	Ethiopia (Abyssinia)	(ē-thē-ō′-pē-ȧ) (ă-bĭ-sĭn′nē-ȧ)	Afr.	10.0 N	40.0 E
61	Etiwanda	(ĕ-tĭ-wän′dȧ)	Calif. (Los Angeles In.)	34.7 N	117.31 W
93	Etlatongo (San Mateo)	(ĕt-lä-tōŋ′-gō) (sän-mȧ-tā′ō)	Mex.	17.1 N	97.1 W
62	Etna	(ĕt′nȧ)	Pa. (Pittsburgh In.)	40.30 N	79.57 W
126	Etna (Mt.)		It.	37.44 N	14.59 E
134	Etosha Pan (Dry L.)	(ē-tō′shȧ)	S. W. Afr.	18.50 S	16.20 E
82	Etowah	(ĕt′ō-wȧ)	Tenn.	35.18 N	84.32 W
82	Etowah, R.		Ga.	34.15 N	84.30 W
115	Etterbeek	(ĕt′ĕr-bāk)	Bel.	50.50 N	4.20 E
92	Etzatlán	(ĕt-zä-tlän′)	Mex.	20.45 N	104.4 W
122	Eu	(ū)	Fr.	50.1 N	1.29 E
127	Euboea (I.)	(ū-bē′ȧ)	Grc.	38.30 N	23.55 E
158	Eucla	(ū′klȧ)	Austl.	31.40 S	128.46 E
84	Euclid	(ū′klĭd)	Ohio	41.36 N	81.29 W
79	Eudora	(ū-dō′rȧ)	Ark.	33.5 N	91.17 W
82	Eufaula	(ū-fô′lȧ)	Ala.	31.54 N	85.9 W
79	Eufaula		Okla.	35.16 N	95.34 W
72	Eugene	(ū-jēn′)	Ore.	44.3 N	123.6 W
61	Euless	(ū′lĕs)	Tex. (Dallas-Fort Worth In.)	32.50 N	97.5 W
81	Eunice	(ū′nĭs)	La.	30.30 N	92.25 W
115	Eupen	(oi′pĕn)	Bel.	50.35 N	6.5 E
140	Euphrates (Firat) R.	(ū-frā′tēz) (fĭ-rät′)	Asia	38.0 N	39.5 E
72	Eureka	(ū-rē′kȧ)	Calif.	40.47 N	124.10 W
79	Eureka		Kan.	37.48 N	96.17 W
72	Eureka		Mont.	48.52 N	115.3 W
74	Eureka		Nev.	39.33 N	115.58 W
76	Eureka		S. D.	45.47 N	99.38 W
81	Eureka		Tex. (In.)	29.48 N	95.23 W
75	Eureka		Utah	39.56 N	112.8 W
79	Eureka Springs		Ark.	36.24 N	93.44 W
122	Eure R.	(ûr)	Fr.	49.1 N	1.10 E
135	Europa I.	(ū-rō′pȧ)	Ind. O.	22.20 S	40.25 E
104	Europe	(ū′rŭp)			
120	Euskirchen	(ois′kĭrĸ-ĕn)	Ger.	50.40 N	6.48 E
83	Eustis	(ūs′tĭs)	Fla.	28.51 N	81.41 W
160	Evandale	(ĕv′ȧn-dāl)	Austl.	41.35 S	147.17 E
118	Evanger	(ĕ-vȧŋ′gĕr)	Nor.	60.39 N	6.8 E
65	Evans	(ĕv′ȧnz)	Colo. (Denver In.)	40.22 N	104.41 W
156	Evans B.		N. Z. (In.)	41.18 S	174.49 E
77	Evanston		Ill.	42.2 N	87.42 W
73	Evanston		Wyo.	41.16 N	110.58 W
84	Evansville		Ind.	38.0 N	87.33 W
77	Evansville		Wis.	42.38 N	89.18 W
84	Evart	(ĕv′ĕrt)	Mich.	43.57 N	85.10 W
77	Eveleth	(ĕv′ĕ-lĕth)	Minn.	47.26 N	92.32 W
158	Everard, L.	(ĕv′ĕr-ȧrd)	Austl.	31.15 S	135.5 E
158	Everard Ranges (Mts.)		Austl.	37.15 S	132.30 E
141	Everest, Mt.	(ĕv′ĕr-ĕst)	Nep.	27.58 N	87.5 E
87	Everett	(ĕv′ĕr-ĕt)	Mass. (In.)	42.24 N	71.3 W
72	Everett		Wash.	47.59 N	122.12 W
83	Everglades, The (Swamp)	(ĕv′ĕr-glādz)	Fla. (In.)	26.0 N	80.40 W
82	Evergreen	(ĕv′ĕr-grēn)	Ala.	31.36 N	86.58 W
65	Evergreen		Colo. (Denver In.)	39.38 N	105.20 W
62	Evergreen Park		Ill. (Chicago In.)	41.44 N	87.42 W
65	Everson	(ĕv′ĕr-sŭn)	Wash. (Vancouver In.)	48.55 N	122.20 W
116	Evesham	(ēv′shȧm)	Gt. Brit.	52.5 N	1.56 W
124	Évora	(ĕv′ō-rȧ)	Port.	38.34 N	7.55 W
129	Evpatoriya (Guesleve)	(yĕf-pä-tō′-rē-yȧ) (gwĕs′lyĕ-vĕ)	Sov. Un.	45.11 N	32.22 E
122	Évreux	(ā-vrū′)	Fr.	49.1 N	1.10 E
127	Evros (Maritsa) R.	(ĕv′rōs) (mȧ′rĕt-sȧ)	Tur.	41.0 N	26.21 E
127	Evrotas R.	(ĕv-rō′tȧs)	Grc.	37.0 N	22.30 E

ng-sing; ŋ-baŋk; N-nasalized n; nŏd; cŏmmit; ōld; ȯbey; ȯrder; fōōd; fŏŏt; ou-out; s-soft; sh-dish; th-thin; pūre; ŭnite; ûrn; stŭd; circŭs; ü-as "y" in study; '-indeterminate vowel.

Page	Name	Pronunciation	Region	Lat. ° ′	Long. ° ′
127	Evstratios (I.)	(ĕv-strā′tĭ-ōs)	Grc.	39.30 N	25.0 E
155	Ewa	(ē′wä)	Haw.	21.18 N	158.2 W
79	Excelsior Springs	(ĕk-sĕl′sĭ-ŏr)	Mo.	39.20 N	94.13 W
114	Exe (R.)	(ĕks)	Gt. Brit.	51.5 N	3.30 W
74	Exeter	(ĕk′sē-tĕr)	Calif.	36.17 N	119.9 W
114	Exeter		Gt. Brit.	50.45 N	3.30 W
86	Exeter		N. H.	42.55 N	70.58 W
114	Exmoor	(ĕks′mōōr)	Gt. Brit.	51.10 N	3.45 W
114	Exmouth	(ĕks′mŭth)	Gt. Brit.	50.40 N	3.22 E
158	Exmouth G.		Austl.	22.0 S	114.15 E
87	Exploits R.	(ĕks-ploits′)	Can.	48.45 N	56.25 W
124	Extremadura (Prov.)	(ĕks-trā-mä-doo′rä)	Sp.	39.0 N	6.20 W
97	Exuma	(ĕk-sōō′mä)	Ba. Is.	24.15 N	76.5 W
129	Eya R.	(ĕ-yä′)	Sov. Un.	46.38 N	38.54 E
134	Eyasi, L.	(ä-yä′sē)	Tan.	3.38 S	35.0 E
108	Eyla Fjord	(ī′lä)	Ice.	66.0 N	18.15 W
117	Eynsford	(ānz′fĕrd)	Gt. Brit. (London In.)	51.22 N	0.13 E
119	Ezel (Saaremaa) (I.)	(ā′zĕl) (sä′rĕ-mä′)	Sov. Un.	58.26 N	22.36 E
119	Ežerenai (Zarasai)	ä-zhä′rē-nī′) (zä-rä-sī′)	Sov. Un.	55.44 N	26.17 E
127	Ezine	(ä′zĭ-nä)	Tur.	39.46 N	26.20 E
158	Eyre (Ar)		Austl.	32.10 S	126.10 E
158	Eyre, L.		Austl.	28.30 S	137.15 E
158	Eyre's Pen.	(ârz)	Austl.	33.28 S	136.40 E
137	Ezraa	(ĕz-rä′)	Syr. (In.)	32.53 N	36.8 E
132	Ezu	(ĕ-zōō′)	Nig.	6.40 N	10.3 E
118	Faaborg	(fô′bôrg)	Den.	55.5 N	10.18 E
80	Fabens	(fā′bĕnz)	Tex.	31.30 N	106.8 W
126	Fabriano	(fä-brē-ä′nō)	It.	43.19 N	12.55 E
133	Fada	(fä′dä)	Fr. Eq. Afr.	17.3 N	21.20 E
132	Fada N'Gourma	(fä′dä 'n gōōr′mä)	Fr. W. Afr.	12.12 N	0.23 E
139	Faddey I.	(fäd-yä′)	Sov. Un.	75.20 N	144.0 E
118	Faemund L.	(fä′mōōn′)	Nor.	62.10 N	11.54 E
126	Faenza	(fä-ĕnd′zä)	It.	44.27 N	11.52 E
108	Faeroes, The (Is.)	(fā′rōz)	Atl. O.	61.55 N	6.45 W
124	Fafe	(fä′fä)	Port.	41.30 N	8.10 W
121	Făgăraş	(fä-gä′räsh)	Rom.	45.50 N	24.58 E
118	Fagernes	(fä′ghĕr-nĕs)	Nor.	61.0 N	9.15 E
132	Faguibine, L.	(fä-gē-bē′nä)	Fr. W. Afr.	16.50 N	4.0 W
135	Fah	(fä)	Som.	4.58 N	48.3 E
150	Faifo	(fä′ē-fō′)	Indoch.	15.58 N	108.10 E
88	Fairbank	(fâr′băngk)	Can. (In.)	43.42 N	79.28 W
69	Fairbanks	(fâr′bănks)	Alsk.	64.44 N	147.39 W
79	Fairbury	(fâr′bĕr-ĭ)	Ill.	40.43 N	88.30 W
79	Fairbury		Neb.	40.8 N	97.11 W
77	Fairfax	(fâr′făks)	Minn.	44.31 N	94.42 W
83	Fairfax		S. C.	32.57 N	81.15 W
82	Fairfield	(fâr′fēld)	Ala.	33.29 N	86.57 W
160	Fairfield	(fâr′fēld)	Austl.	33.52 S	150.57 E
63	Fairfield		Conn. (New York In.)	41.8 N	73.16 W
79	Fairfield		Ill.	38.23 N	88.22 W
77	Fairfield		Ia.	41.0 N	91.58 W
86	Fairfield		Me.	44.36 N	69.37 W
85	Fairhaven	(fâr-hā′vĕn)	Mass.	41.35 N	70.57 W
86	Fair Haven		Vt.	43.37 N	73.15 W
114	Fair I.	(fâr)	Gt. Brit. (In.)	59.30 N	1.30 W
84	Fairmont	(fâr′mŏnt)	Ind.	40.26 N	85.42 W
76	Fairmont		Minn.	43.39 N	94.25 W
67	Fairmont		Wash. (Seattle In.)	47.59 N	122.51 W
85	Fairmont		W. Va.	39.29 N	80.11 W
61	Fairmount (fâr′mount)		Mo. (Kansas City In.)	39.6 N	94.28 W
85	Fairport	(fâr′pōrt)	N. Y.	43.7 N	77.26 W
84	Fairport Har.		Ohio	41.44 N	81.16 W
62	Fairview	(fâr′vū)	Ohio (Cleveland In.)	41.27 N	81.50 W
78	Fairview		Okla.	36.16 N	98.29 W
75	Fairview		Utah	39.38 N	111.28 W
65	Fairview Pk.		Colo. (Denver In.)	40.8 N	105.21 W
86	Fairville	(fâr′vĭl)	Can.	45.16 N	66.7 W
69	Fairweather, Mt.	(fâr-wĕdh′ĕr)	Alsk.	59.0 N	134.30 W
76	Faith	(fāth)	S. D.	45.1 N	102.2 W
141	Faizabad	(fī-zä-bäd′)	Afg.	37.15 N	70.31 E
141	Faizabad		India	26.38 N	82.10 E
133	Fajao	(fä-jä′ō)	Ug.	2.9 N	31.41 E
122	Falaise	(fä-lâz′)	Fr.	48.56 N	0.11 W
65	Falcon	(fô′k'n)	Colo. (Colo. Sprs. In.)	38.56 N	104.36 W
85	Falconer	(fô′k'n-ĕr)	N. Y.	42.7 N	79.11 W
132	Falémé R.	(fä-lā-mā′)	Fr. W. Afr.	13.30 N	12.0 E
129	Faleshty	(fä-lâsh′tĭ)	Sov. Un.	47.33 N	27.43 E
80	Falfurrias	(făl′fōō-rē′ăs)	Tex.	27.13 N	98.9 W
118	Falkenberg	(fäl′kĕn-bĕrgh)	Swe.	56.55 N	12.29 E
117	Falkenhagen	(fäl′kĕn-hä-gĕn)	Ger. (Berlin In.)	52.34 N	13.7 E
114	Falkirk	(fôl′kûrk)	Gt. Brit.	55.59 N	3.45 W
102	Falkland Is.	(fôk′lănd)	Atl. O.	51.45 S	59.0 W
4	Falkland Is. Dependencies		Atl. O.	65.0 S	50.0 W
118	Falköping	(fäl′chûp-ĭng)	Swe.	58.9 N	13.32 E
74	Fallon	(făl′ŭn)	Nev.	39.29 N	118.47 W
85	Fall River		Mass.	41.40 N	71.10 W
79	Falls City		Neb.	40.3 N	95.36 W
160	Falmouth	(făl′mŭth)	Austl. (Tas. In.)	41.31 S	148.16 E
114	Falmouth		Gt. Brit.	50.10 N	5.5 W
96	Falmouth		Jam.	18.31 N	77.41 W
84	Falmouth		Ky.	38.40 N	84.22 W
97	False C.		Hai.	17.45 N	71.40 W
118	Falster (I.)	(fäls′tĕr)	Den.	54.50 N	12.0 E
121	Fălticeni	(fŭl-tē-chän′y')	Rom.	47.28 N	26.17 E
118	Falun	(fä-lōōn′)	Swe.	60.38 N	15.38 E
113	Famagusta	(fä-mä-gōōs′tä)	Cyp.	35.18 N	34.0 E
133	Famaka	(fä-mä′kä)	Sud.	11.24 N	34.47 E
151	Famy	(fä′mē)	Phil. (Manila In.)	14.30 N	121.30 E
146	Fangshan	(fäng′shän′)	Chn.	39.42 N	115.52 E
4	Fanning I.	(făn′ĭng)	Pac. O.	3.51 N	159.21 W
64	Fannystelle	(făn′ĭ-stĕl)	Can. (Winnipeg In.)	49.45 N	97.45 W
126	Fano	(fä′nō)	It.	43.50 N	13.1 E
118	Fanö (I.)	(fän′û)	Den.	55.22 N	8.25 E
135	Farafangana	(fä-rä-fäŋ-gä′nä)	Madag.	22.47 S	47.50 E
133	Farafra, Oases of	(fä-rä′frä)	Eg.	27.8 N	28.2 E
140	Farah	(fä-rä′)	Afg.	32.20 N	62.12 E
140	Farah R.		Afg.	32.45 N	63.0 E
92	Farallón, Pt.	(fä-rä-lōn′)	Mex.	19.23 N	105.3 W
132	Faranah	(fä-rä′nä)	Fr. W. Afr.	10.2 N	10.37 W
140	Farasan Is.	(fä-rä-sän′)	Asia	16.45 N	41.45 E
139	Far East Area		Sov. Un.	60.0 N	145.0 E
113	Faregh Wadi (R.)	(wä′dē fä-rĕg′)	Libya	30.3 N	20.0 E
66	Farewell, C.	(fâr-wĕl′)	Grnld.	60.0 N	44.0 W
157	Farewell C.		N. Z.	40.32 S	172.32 E
76	Fargo	(fär′gō)	N. D.	46.53 N	96.47 W
119	Far, I.	(fôr)	Swe.	57.54 N	19.10 E
77	Faribault	(fâ′rĭ-bō)	Minn.	44.18 N	93.15 W
131	Farigh, Wadi el	(fä-rēg′)	Eg. (In.)	30.0 N	30.20 E
124	Farilhões Is.	(fä-rē-lyōɴzh′)	Port.	39.28 N	9.32 W
158	Farina	(fä-rē′nä)	Austl.	30.2 S	138.27 E
131	Fariskûr	(fä-rĕs-kōōr′)	Eg. (In.)	31.19 N	31.45 E
121	Farkašd	(fär′kăsht)	Czech.	42.2 N	17.56 E
84	Farmersburg	(fär′mĕrz-bûrg)	Ind.	39.15 N	87.25 W
79	Farmersville		Tex.	33.11 N	96.38 W
87	Farmingham		Mass. (In.)	42.17 N	71.25 W
79	Farmington		Ill.	40.41 N	90.1 W
86	Farmington		Me.	44.49 N	70.18 W
77	Farmington		Minn.	44.38 N	93.4 W
79	Farmington		Mo.	37.46 N	90.26 W
75	Farmington		N. M.	36.41 N	108.10 W
73	Farmington		Utah	41.0 N	111.55 W
83	Farmville		N. C.	35.36 N	77.36 W
83	Farmville		Va.	37.17 N	78.25 W
117	Farnborough	(färn′bŭr-ō)	Gt. Brit. (London In.)	51.21 N	0.4 E
114	Farne Is.	(färn)	Gt. Brit.	55.39 N	1.35 W
86	Farnham	(fär′năm)	Can.	45.15 N	72.55 W
116	Farnworth	(färn′wŭrth)	Gt. Brit.	53.33 N	2.23 W
101	Faro	(fä′rōō)	Braz.	2.15 S	56.45 W
124	Faro		Port.	37.1 N	7.57 W
158	Farquhar C.	(fär′kwär)	Austl.	23.45 S	113.28 E
84	Farrell	(fär′ĕl)	Ohio	41.12 N	80.30 W
141	Farukhabad	(fŭ-rōōk-hä-bäd′)	India	27.15 N	79.38 E
118	Farsund	(fär′sōōn)	Nor.	58.5 N	6.50 E
140	Fartak, C.	(fär-tăk′)	Aden	15.40 N	52.15 E
78	Farwell	(fär′wĕl)	Tex.	34.24 N	103.1 W
140	Fasa	(fŭ-sä′)	Iran	29.0 N	53.59 E
127	Fasano	(fä-zä′nō)	It.	40.50 N	17.21 E
131	Fashn	(fäsh′n)	Eg. (In.)	28.48 N	30.55 E
114	Fastnet Light House	(făst′nĕt)	Ire.	51.22 N	9.35 W
129	Fastov	(fäs′tôf)	Sov. Un.	50.4 N	29.55 E
129	Fatezh	(fät′yĕzh)	Sov. Un.	52.5 N	35.53 E
111	Fatsa	(fät′sä)	Tur.	40.58 N	37.32 E
144	Fatshan	(fät′shän′)	Chn.	23.5 N	113.3 E
123	Faucilles, Monts (Mts.)	(mōɴ′ fō-sēl′)	Fr.	48.10 N	6.0 E
126	Favara	(fä-vä′rä)	It.	37.19 N	13.39 E
117	Fawkham	(fôk′ăm)	Gt. Brit. (London In.)	51.23 N	0.18 W
108	Faxa Fjord	(fäk′sä fyōr′)	Ice.	64.27 N	23.0 W
133	Faya	(fä-yä′)	Fr. Eq. Afr.	17.47 N	19.30 E
132	Fayal I.	(fä-yäl′)	Az. Is. (In.)	38.33 N	28.42 W
132	Fayal I.		Az. Is. (In.)	38.30 N	28.40 W
82	Fayette	(fä-yĕt′)	Ala.	33.40 N	87.50 W
77	Fayette		Ia.	42.51 N	91.49 W
82	Fayette		Miss.	31.42 N	91.4 W
79	Fayette		Mo.	39.8 N	92.40 W
79	Fayetteville		Ark.	36.3 N	94.9 W
83	Fayetteville		N. C.	35.3 N	78.55 W
82	Fayetteville		Tenn.	35.10 N	86.32 W
131	Fāyid	(fä-yĕd′)	Eg. (Suez Can. In.)	30.20 N	32.19 E
133	Fayûm	(fä-ē-ōōm′)	Eg.	29.21 N	30.47 E
144	Fayünhsing	(fä′yün′hsĭng′)	Chn.	23.29 N	113.12 E
83	Fear, C.		S. C.	33.50 N	77.58 W
117	Fearnhead	(fĕrn′hĕd)	Gt. Brit. (Liverpool In.)	53.24 N	2.34 W
74	Feather R.	(fĕth′ĕr)	Calif.	38.55 N	121.37 W
74	Feather R. Middle Fk.		Calif.	39.47 N	121.15 W
74	Feather R. North Fk.		Calif.	39.50 N	121.30 W
116	Featherstone	(fĕdh′ĕr-stŭn)	Gt. Brit.	53.40 N	1.21 W
157	Featherstone		N. Z.	41.7 S	175.20 E
122	Fécamp	(fā-käɴ′)	Fr.	49.45 N	0.21 E
101	Federal Dist.		Braz.	16.15 S	48.15 W
92	Federal Dist.		Mex.	19.15 N	99.10 W
	Federated Malay States, see Malaya				
131	Fedjadj, Chott el (L.)	(shŏt ĕl fā′jäj)	Tun. (In.)	33.55 N	9.20 E
129	Fedorovka	(fyĕ-dô-rôf′kä)	Sov. Un.	47.3 N	35.19 E
120	Fehmarn (I.)	(fā′märn)	Ger.	54.27 N	11.5 E
146	Feihsien	(fā′ē-hsyĕn′)	Chn.	35.12 N	117.44 E
156	Feilding	(fēld′ĭng)	N. Z.	40.12 S	175.40 E
124	Feira	(fĕ′ē-rä)	Port.	40.57 N	8.32 W
101	Feira de Sant-Anna	(dä sänt-än′ä)	Braz. (In.)	12.15 S	38.55 W
125	Felanitx	(fä-lä-nēch′)	Sp.	39.38 N	3.9 E
120	Feldkirch	(fĕlt′kĭrк)	Aus.	47.15 N	9.38 E
67	Felida	(fĕ-lē′dä)	Wash. (Portland In.)	45.42 N	122.42 W
121	Felsögalla	(fĕl′shû-gäl′lä)	Hung.	47.33 N	18.26 E
124	Feltre	(fĕl′trä)	It.	46.2 N	11.53 E
143	Fenchow	(fŭn′chō′)	Chn.	37.4 N	111.40 E
135	Fénérive	(fē-nä-rēv′)	Madag.	17.17 S	49.25 E
143	Fengchen	(fŭng′chĕn′)	Chn.	40.30 N	113.28 E
145	Fengcheng	(fŭng′chŭng′)	Chn.	28.7 N	115.37 E
146	Fenghsien	(fŭng′hsyĕn′)	Chn.	34.39 N	116.47 E
145	Fenghwa	(fŭng′hwä′)	Chn.	29.38 N	121.27 E
144	Fenghwang	(fŭng′hwäng′)	Chn.	27.52 N	109.18 E
147	Fenghwangcheng	(fŭng-hwäng′-chĕng′)	Chn.	40.21 N	123.58 E
146	Fengjen	(fŭng′jŭn′)	Chn.	39.48 N	118.2 E
145	Fengkin Ling (Mts.)	(fŭng′-kĭn′ lĭng′)	Chn.	28.15 N	118.32 E
146	Fengkiu	(fŭng′kyōō′)	Chn.	34.58 N	114.38 E
145	Fengshui	(fŭng′shwē)	Chn.	29.59 N	119.31 E
148	Fengshan	(fĕng′shän′)	For. (In.)	22.30 N	120.31 E
142	Fengsiang	(fŭng′syäng′)	Chn.	34.32 N	107.21 E
146	Fengtai	(fŭng′tī′)	Chn.	32.45 N	116.39 E
146	Fengtai		Chn.	39.45 N	116.19 E
144	Fengtu	(fŭng′tōō′)	Chn.	30.2 N	107.48 E
146	Fengyang	(fŭng′yäng′)	Chn.	32.53 N	117.32 E
144	Fengyi	(fŭng′yē′)	Chn.	23.43 N	107.0 E
145	Feni	(fŭ-nĭ′)	Chn.	27.43 N	114.42 E
84	Fenton	(fĕn-tŭn)	Mich.	42.48 N	83.41 W
61	Fenton		Mo. (St. Louis In.)	38.31 N	90.26 W
160	Fenton, L.		Austl. (Tas. In.)	42.37 S	146.39 E
129	Feodosiya (Kefe)	(fĕ-ô-dō′sē′yä) (kyĕ′fĕ)	Sov. Un.	45.1 N	35.23 E
127	Ferdinand	(fûr′dĭ-nănd)	Bul.	43.24 N	23.13 E
126	Ferentino	(fä-rĕn-tē′nō)	It.	41.41 N	13.15 E
76	Fergus Falls	(fûr′gŭs)	Minn.	46.17 N	96.4 W
61	Ferguson	(fûr-gŭ-sŭn)	Mo. (St. Louis In.)	38.45 N	90.18 W
81	Feriday	(fĕr′ĭ-dā)	La.	31.37 N	91.33 W
126	Fermo	(fĕr′mō)	It.	43.10 N	13.41 E
124	Fermoselle	(fĕr-mō-säl′yä)	Sp.	41.20 N	6.22 W
114	Fermoy	(fĕr-moi′)	Ire.	52.5 N	8.15 W
83	Fernandina	(fûr-năn-dē′nä)	Fla.	30.39 N	81.29 W
101	Fernando Noronha, I.	(fĕr-nän′dōō nō-rō′nyä)	Braz.	3.58 S	32.30 W
132	Fernando Po (I.)	(fĕr-nän′dō pō′) (fĕr-nän′dō-pō′ō)	Sp. Gui.	3.30 N	8.40 E
124	Fernan-Nuñez	(fĕr-nän′ nōōn′yäth)	Sp.	37.41 N	4.42 W
72	Ferndale	(fûrn′dāl)	Calif.	40.35 N	124.15 W
62	Ferndale		Mich. (Detroit In.)	42.27 N	83.9 W
65	Ferndale		Wash. (Vancouver In.)	48.52 N	122.36 W
88	Fernie	(fûr′nĭ)	Can.	49.27 N	115.5 W
65	Fern Ridge	(fûrn)	Can. (Vancouver In.)	49.3 N	122.39 W
87	Ferolle, Pt.	(fē-rōl′)	Can.	51.0 N	57.0 W
141	Ferozepore	(fē-rōz-pōr′)	India	30.59 N	74.31 E
126	Ferrara	(fĕr-rä′rä)	It.	44.50 N	11.37 E
125	Ferrat, C.	(fĕr-rät′)	Alg.	35.54 N	0.28 W
124	Ferreira do Alentejo	(fĕr-rē′ē-rä dōō ä-lĕɴ-tä′zhōō)	Port.	38.3 N	8.8 W
124	Ferreira do Zezere	(dōō zä-zä′rē)	Port.	39.44 N	8.17 W
132	Ferro (I.)	(fĕr′rō)	Can. Is.	27.45 N	18.0 W
87	Ferryland	(fĕr′ē-lănd)	Can.	47.5 N	52.58 W
131	Ferryville	(fĕr-ē-vĕl′)	Tun. (In.)	37.8 N	9.48 E
76	Fertile	(fûr′tĭl)	Minn.	47.32 N	96.18 W
126	Fertilia	(fĕr-tē′lē-ä)	Sard.	40.38 N	8.19 E
132	Fès (Fez)	(fĕs) (fĕz)	Mor.	34.10 N	4.59 W
76	Fessenden	(fĕs′ĕn-dĕn)	N. D.	47.35 N	99.37 W
114	Festiniog	(fĕs-tĭn′ĭ-ŏg)	Gt. Brit.	52.57 N	3.55 W
79	Festus	(fĕst′ŭs)	Mo.	38.13 N	90.23 W
111	Fethiye	(fĕt-hē′yĕ)	Tur.	36.42 N	29.10 E
123	Feucherolles	(fû-shē-rōl′)	Fr. (Paris In.)	48.53 N	1.58 E
120	Feuerbach	(foi′ĕr-bäк)	Ger.	48.49 N	9.11 E
122	Feurs	(fûr)	Fr.	45.45 N	4.15 E
133	Fezzan (Reg.)	(fĕz-zän′)	Libya	26.30 N	15.30 E
133	Fezzan, Oases of		Libya	25.30 N	15.0 E
135	Fianarantsoa	(fyä-nä′rän-tsō′ä)	Madag.	21.25 S	47.8 E
88	Field	(fēld)	Can.	51.28 N	116.35 W
72	Fieldbrook	(fēld′brōōk)	Calif.	40.59 N	124.2 W
160	Field East, Mt.		Austl. (Tas. In.)	42.36 S	146.49 E
160	Field West, Mt.		Austl. (Tas. In.)	42.38 S	146.30 E
127	Fier	(fyĕr)	Alb.	40.43 N	19.33 E
134	Fife	(fif)	N. Rh.	9.22 S	32.32 E
114	Fife Ness	(fif′ nes′)	Gt. Brit.	56.15 N	2.25 W
122	Figeac	(fē-zhäk′)	Fr.	44.38 N	2.1 E
118	Figeholm	(fē-ghĕ-hōlm)	Swe.	57.23 N	16.36 E
124	Figueira da Foz	(fē-gā′ē-rä dä fōzh)	Port.	40.9 N	8.51 W
125	Figueras	(fē-gā′räs)	Sp.	42.17 N	2.57 W
132	Figuig	(fē-gēg′)	Mor.	32.12 N	1.20 E
5	Fiji Is.	(fē′jē)	Pac. O.	18.0 S	178.0 E
95	Filadelfia	(fĭl-ä-dĕl′fĭ-ä)	C. R.	10.27 N	85.37 W
83	Filbert	(fĭl′bĕrt)	W. Va.	37.17 N	81.33 W
47	Filchner Shelf Ice	(fĭlk′nĕr)	Atl. O.	77.30 S	38.0 W
116	Filey	(fī′lĭ)	Gt. Brit.	54.13 N	0.17 W
116	Filey Bay		Gt. Brit.	54.12 N	0.15 W
126	Filicudi, (I.)	(fē′lē-kōō′dē)	It.	38.34 N	14.33 E
118	Filipstad	(fĭl′ĭps-städh)	Swe.	59.41 N	14.9 E
75	Fillmore	(fĭl′mōr)	Utah	38.59 N	112.20 W
111	Filyas	(fĭl′yäs)	Tur.	41.32 N	3.28 E
111	Filyas R.		Tur.	41.12 N	32.45 E
64	Finch	(fĭnch)	Can. (Ottawa In.)	45.9 N	75.5 W
117	Finchley	(fĭnsh′lĭ)	Gt. Brit. (London In.)	51.35 N	0.10 W
84	Findlay	(fĭnd′lä)	Ohio	41.5 N	83.29 W
160	Fingal	(fĭŋ′gäl)	Austl. (Tas. In.)	41.38 S	148.2 E
134	Fini R.	(fē-nē′)	Bel. Cong.	2.45 S	17.45 E
124	Finisterre C.	(fĭn-ĭs-tär′)	Sp.	42.52 N	9.18 W
117	Finkenwärder	(fĭŋ′kĕn-vĕr-dĕr)	Ger. (Hamburg In.)	53.32 N	9.52 E
158	Finke R.	(fĭŋ′kē)	Austl.	26.0 S	135.30 E
119	Finland	(fĭn′lănd)	Eur.	62.20 N	27.0 E
119	Finland, G. of		Eur.	60.0 N	27.0 E
88	Finlay R.	(fĭn′lä)	Can.	57.30 N	125.30 W
120	Finsterwalde	(fĭn′stĕr-väl-dĕ)	Ger.	51.37 N	13.42 E
102	Fiorito	(fyō-rē′tō)	Arg. (In.)	34.43 S	58.26 W
67	Fir	(fûr)	Wash. (Seattle In.)	48.21 N	122.20 W

ăt; final; rāte; senāte; ärm; ask; sofa; fâre; ch-choose; dh-as th in other; bē; êvent; bĕt; recēnt; cratēr; g-go; gh-guttural g; bĭt; ĭ-short neutral; rīde; к-guttural k as ch in German ich;

Page	Name	Pronunciation	Region	Lat. °′	Long. °′
111	Firat (Euphrates)	(fē-rät′ (ū-frā′tēz)	Asia	38.0 N	39.5 E
131	Firdân	(fēr-dän′)	Eg. (Suez Can. In.)	30.42 N	32.21 E
140	Firdaus	(fēr-dä′ōōs)	Iran	34.5 N	58.14 E
126	Firenze (Florence)	(fē-rĕnt′sā)	It.	43.47 N	11.15 E
126	Firenzuola	(fē-rĕnt-swō′lä)	It.	44.6 N	11.24 E
160	Fires, B. of		Austl. (Tas. In.)	41.2 S	148.20 E
65	Firestone	(fir′stōn)	Colo. (Denver In.)	40.8 N	104.57 W
122	Firminy	(fēr-mē-nē′)	Fr.	45.22 N	4.15 E
117	Fischbeck	(fĭsh′bĕk)	Ger. (Hamburg In.)	53.28 N	9.50 E
97	Fish Cays (Is.)		Ba. Is.	22.30 N	74.15 W
81	Fisher	(fĭsh′ẽr)	La.	31.28 N	93.30 W
88	Fisher Str		Can.	62.45 N	84.15 W
86	Fish L		Me.	46.48 N	68.48 W
86	Fitchburg	(fĭch′bûrg)	Mass.	42.35 N	71.50 W
160	Fitzgerald	(fĭts-jĕr′ăld)	Austl. (Tas. In.)	42.47 S	146.36 E
82	Fitzgerald		Ga.	31.42 N	83.18 W
158	Fitzroy	(fĭts-roi′)	Austl.	18.0 S	125.45 E
156	Fitzroy B		N. Z. (In.)	41.23 S	174.53 E
102	Fitzroy, Mt		Arg.	49.15 S	73.0 W
158	Fitzroy R		Austl.	18.30 S	125.0 E
84	Fitzwilliam I.	(fĭts-wĭl′yăm)	Can.	45.30 N	81.45 W
	Fiume, see Rijeka, Yugo.				
118	Fjällbacka	(fyĕl′bäk-ä)	Swe.	58.36 N	11.18 E
118	Flaam	(flôm)	Nor.	60.52 N	7.9 E
75	Flagstaff		Ariz.	35.12 N	111.39 W
77	Flambeau R.	(flăm-bō′)	Wis.	45.42 N	90.48 W
114	Flamborough Hd.	(flăm′bŭr-ō)	Gt. Brit.	54.10 N	0.0
97	Flamingo Cay (I.)	(flä-mĭŋ′gō)	Ba. Is.	22.53 N	75.51 W
91	Flamingo Pt		St. Thomas (In.)	18.19 N	64.58 W
76	Flandreau	(flăn′drō)	S. D.	44.2 N	96.34 W
114	Flannan (Is.)	(flăn′ăn)	Gt. Brit.	58.15 N	7.35 W
108	Flatey (I.)	(flät′ä)	Ice.	65.18 N	22.45 W
73	Flathead L.	(flăt′hĕd)	Mont.	47.57 N	114.6 W
73	Flathead R		Mont.	48.40 N	114.10 W
73	Flathead R., Middle Fork		Mont.	48.20 N	113.40 W
73	Flathead R., South Fork		Mont.	48.50 N	113.50 W
157	Flat Pt		N. Z.	41.13 S	176.0 E
72	Flattery, C.	(flăt′ẽr-ĭ)	Wash.	48.23 N	124.44 W
73	Flat Willow Cr		Mont.	46.45 N	108.43 W
153	Flecha Pt.	(flā′chä)	Phil.	7.21 N	123.26 E
153	Flechas Pt.	(flā′chäs)	Phil.	10.22 N	119.34 E
116	Fleetwood	(flēt′wŏōd)	Gt. Brit.	53.55 N	3.1 W
118	Flekkefjord	(flĕk′kē-fyôr)	Nor.	58.18 N	6.40 E
84	Flemingsburg	(flĕm′ĭngz-bûrg)	Ky.	38.26 N	83.48 W
120	Flensburg	(flĕns′bōōrgh)	Ger.	54.44 N	9.25 E
122	Flers	(flâr)	Fr.	48.43 N	0.35 W
159	Flinders I.	(flĭn′dẽrz)	Austl.	40.0 S	148.0 E
159	Flinders-Murray Reg.	(mûr′ĭ)	Austl.	34.0 S	142.0 E
158	Flinders Ra.	(flĭn′dẽrz)	Austl.	31.25 S	138.48 E
159	Flinders Rfs		Austl.	17.45 S	148.30 E
116	Flint	(flint)	Gt. Brit.	53.15 N	3.7 W
84	Flint		Mich.	43.2 N	83.40 W
116	Flint Co		Gt. Brit.	53.12 N	3.0 W
82	Flint R		Ga.	30.52 N	84.0 W
118	Flisen	(flē′sĕn)	Nor.	60.35 N	12.3 E
117	Flixton	(flĭks′tŭn)	Gt. Brit. (Liverpool In.)	53.26 N	2.24 W
79	Flora	(flô′rä)	Ill.	38.39 N	88.29 W
84	Flora		Ind.	40.32 N	86.30 W
82	Florala	(flŏr-ăl′ä)	Ala.	31.1 N	86.19 W
63	Floral Park	(flôr′ăl pärk)	N.Y. (New York In.)	40.43 N	73.42 W
82	Florence	(flōr′ĕns)	Ala.	34.47 N	87.40 W
75	Florence		Ariz.	33.3 N	111.23 W
78	Florence		Colo.	38.23 N	105.8 W
126	Florence (Firenze)		It.	43.47 N	11.15 E
79	Florence		Kan.	38.14 N	96.56 W
83	Florence		S. C.	34.11 N	79.46 W
100	Florencia	(flō-rĕn′sē-ä)	Col.	1.45 N	75.15 W
99	Florencia Varela	(flō-rĕn′sē-ä vä-rā′lä)	Arg. (Buenos Aires In.)	34.51 S	58.14 W
101	Flores	(flō′rĕzh)	Braz.	7.58 S	37.58 W
94	Flores	(flō′rĕs)	Guat. (In.)	16.53 N	89.54 W
132	Flores I.	(flō′rĕzh)	Az. Is. (In.)	39.30 N	31.10 W
150	Flores (I.)	(flō′rĕs)	Indon.	8.40 S	121.30 E
150	Flores Sea		Indon.	7.15 S	122.30 E
80	Floresville		Tex.	29.8 N	98.9 W
101	Floriano	(flō-rē-ä′nōō)	Braz.	6.47 S	43.1 W
102	Florianópolis	(flō-rē-ä-nō′pō-lĕs)	Braz.	27.35 S	48.30 W
102	Florida	(flô-rē′dhä)	Arg. (In.)	34.32 S	58.30 W
102	Florida		Ur.	34.10 S	56.25 W
82	Florida (State)	(flŏr′ĭ-dä)	U. S.	30.20 N	84.0 W
83	Florida B		Fla. (In.)	24.55 N	81.0 W
151	Floridablanca	(flô-rē′dä-blăŋ′kä)	Phil. (Manila In.)	14.59 N	120.26 E
159	Florida (I.)		Solomon Is. (Prot.)	9.5 S	160.8 E
83	Florida Keys		Fla. (In.)	24.40 N	81.10 W
80	Florido, R.	(flô-rē′dō)	Mex.	27.0 N	105.0 W
117	Floridsdorf	(flō′rĭds-dôrf)	Aus. (Wien In.)	48.16 N	16.24 E
127	Florina	(flô-rē′nä)	Grc.	40.47 N	21.24 E
65	Florissant	(flŏr′ĭ-sănt)	Colo. (Colo. Sprs. In.)	38.57 N	105.17 W
61	Florissant		Mo. (St. Louis In.)	38.48 N	90.20 W
118	Florø	(flôr′ü)	Nor.	61.36 N	5.2 E
78	Floydada	(floi-dā′dä)	Tex.	33.59 N	101.19 W
96	Floyd R		Ia.	42.50 N	96.10 W
126	Flumendosa R.	(flōō-mĕn-dō′sä)	Sard.	39.40 N	9.18 E
	Flushing, see Vlissingen, Neth.				
84	Flushing	(flŭsh′ĭng)	Mich.	43.4 N	83.52 W
151	Fly R		Neth. N. Gui.-Pap. Ter.	7.0 S	141.0 E
127	Foča	(fō′chä)	Yugo.	43.29 N	18.48 E
121	Focsani	(fôk-shä′nē)	Rom.	45.41 N	27.13 E
126	Foggia	(fōd′jä)	It.	41.27 N	15.33 E
87	Fogo	(fō′gō)	Can.	49.38 N	54.12 W
132	Fogo I.	(fō′gō)	C. V. Is. (In.)	14.55 N	24.25 W
87	Fogo I		Can.	49.35 N	54.10 W
120	Fohnsdorf	(fōns′dôrf)	Aus.	47.13 N	14.41 E
120	Föhr (I.)	(fûr)	Ger.	54.53 N	8.30 E
122	Foix	(fwä)	Fr.	42.59 N	1.38 E
126	Foligno	(fō-lēn′yō)	It.	42.57 N	12.41 E
115	Folkestone	(fōk′stŭn)	Gt. Brit.	51.5 N	1.8 E
116	Folkingham	(fō′kĭng-ăm)	Gt. Brit.	52.53 N	0.24 W
78	Folsom	(fōl′sŭm)	N. M.	36.49 N	103.55 W
74	Folsom City		Calif.	38.39 N	121.10 W
77	Fonda	(fŏn′dä)	Ia.	42.35 N	94.51 W
77	Fond du Lac	(fŏn dü läk′)	Wis.	43.48 N	88.28 W
126	Fondi	(fōn′dē)	It.	41.23 N	13.27 E
124	Fonsagrada	(fŏn-sä-grä′dhä)	Sp.	43.7 N	7.6 W
94	Fonseca, G. of	(fŏn-sä′kä)	Cen. Am.	13.0 N	87.50 W
122	Fontainebleau	(fôN-tĕn-blō′)	Fr.	48.25 N	2.45 E
61	Fontana	(fŏn-tä′nä)	Calif. (Los Angeles In.)	34.6 N	117.28 W
100	Fonte Boa	(fōn′tä bō′ä)	Braz.	2.31 S	66.2 W
123	Fontenay-en-Parisis	(fôNt-nĕ′-ăN-pä-rē-sē′)	Fr. (In.)	49.3 N	2.27 E
122	Fontenay-le-Comte	(fôNt-nĕ′-lē-kôNt′)	Fr.	46.28 N	0.50 W
145	Foochow	(fōō′chō′)	Chn.	26.5 N	119.12 E
160	Footscray	(fŏŏts′krā)	Austl. (Melbourne In.)	37.49 S	144.53 E
144	Foo Yong R.	(fōō-yôŋ′)	Chn.	28.25 N	107.34 E
69	Foraker, Mt.	(fôr′ä-kẽr)	Alsk.	63.0 N	151.30 W
123	Forbach	(fôr′bäK)	Fr.	49.11 N	6.55 E
159	Forbes	(fôrbz)	Austl.	33.28 S	148.0 E
159	Forbes		Austl.	33.22 S	148.2 E
132	Forcados	(fôr-kä′dōs)	Nig.	5.21 N	5.28 E
123	Forcalquier	(fôr-kăl-kyā′)	Fr.	43.38 N	5.49 E
120	Forchheim	(fôrK′hĭm)	Ger.	49.43 N	11.3 E
79	Fordyce	(fôr′dĭs)	Ark.	33.47 N	92.25 W
132	Forecariah	(fōr-kä-rē′ä′)	Fr. W. Afr.	9.32 N	13.12 W
115	Forest	(fô-rä′)	Bel.	50.45 N	4.20 E
82	Forest	(fôr′ĕst)	Miss.	32.22 N	89.28 W
77	Forest City		Ia.	43.15 N	93.56 W
83	Forest City		N. C.	35.20 N	81.52 W
85	Forest City		Pa.	41.35 N	75.30 W
72	Forest Grove		Ore.	45.30 N	123.6 W
64	Forest Hill		Can. (Toronto In.)	43.42 N	79.27 W
61	Forest Hill		Tex. (Dallas-Fort Worth In.)	32.40 N	97.16 W
76	Forest R		N. D.	48.10 N	97.40 W
50	Foret, Mt.	(fô-rä′)	Grnld.	65.50 N	37.41 W
122	Forez Mts.	(fô-rä′)	Fr.	45.55 N	3.45 E
114	Forfar	(fôr′fär)	Gt. Brit.	56.35 N	2.51 W
82	Forked Deer R		Tenn.	35.56 N	89.30 W
82	Forked Deer R., North Fork		Tenn.	35.52 N	89.0 W
82	Forked Deer R., South Fork		Tenn.	35.30 N	88.44 W
65	Forks Creek		Colo. (Denver In.)	39.45 N	105.24 W
126	Forli	(fôr-lē′)	It.	44.14 N	12.2 E
116	Formby	(fôrm′bē)	Gt. Brit.	53.33 N	3.3 W
116	Formby Pt		Gt. Brit.	53.33 N	3.7 W
125	Formentera I.	(fôr-mĕn-tā′rä)	Sp.	38.45 N	1.25 E
97	Formigas Bk.	(fôr-mē′gäs)	W. I.	18.32 N	75.42 W
102	Formosa (State)	(fôr-mō′sä)	Arg.	24.45 S	60.0 W
102	Formosa		Arg.	26.10 S	58.14 W
101	Formosa		Braz.	15.28 S	47.15 W
148	Formosa (Taiwan)	(fôr-mō′sä) (tī-wän′)	Chn. (In.)	24.0 N	121.0 E
148	Formosa Str		Chn. (For. In.)	25.0 N	120.0 E
79	Forrest City	(fŏr′ĕst)	Ark.	35.1 N	90.46 W
159	Forsayth	(fôr-sĭth′)	Austl.	18.29 S	143.35 E
118	Forshaga	(fôrs′hä′gä)	Swe.	59.32 N	13.29 E
120	Forst	(fôrst)	Ger.	51.45 N	14.38 E
82	Forsyth	(fôr-sĭth′)	Ga.	33.3 N	83.57 W
73	Forsyth		Mont.	46.15 N	106.40 W
101	Fortaleza (Ceará)	(fôr-tä-lā′zä) (sä-ä-rä′)	Braz.	3.40 S	38.32 W
75	Fort Apache Ind. Res.	(fôrt ă-păch′ē)	Ariz.	34.0 N	110.15 W
133	Fort Archambault	(fôr är-chäN-bō′)	Fr. Eq. Afr.	9.7 N	18.21 E
77	Fort Atkinson	(fôrt ăt′kĭn-sŭn)	Wis.	42.55 N	88.50 W
150	Fort Bayard	(fôr bä-yär′)	Indoch.	21.15 N	110.15 E
61	Fort Bellefontaine	(bĕl-fŏn-tān′)	Mo. (St. Louis In.)	38.50 N	90.14 W
73	Fort Benton	(fôrt bĕn′tŭn)	Mont.	47.50 N	110.40 W
76	Fort Berthold Ind. Res.	(bẽrth′ōld)	N. D.	47.40 N	102.30 W
74	Fort Bragg	(fôrt brăg)	Calif.	39.27 N	123.48 W
84	Fort Branch	(brănch)	Ind.	38.16 N	87.34 W
132	Fort Charlet	(fôr shär-lē′)	Alg.	24.37 N	9.36 E
78	Fort Collins	(fôrt kŏl′ĭns)	Colo.	40.35 N	105.6 W
133	Fort Crampel	(fôr kräm-pĕl′)	Fr. Eq. Afr.	7.6 N	19.10 E
135	Fort Dauphin	(fôr dō-fäN′)	Madag.	25.0 S	46.58 E
91	Fort de France	(fôr dē fräNs)	Mart.	14.40 N	61.8 W
132	Fort Delion (Haci Inifel)	(fôr dē-lē-ôN′) (hä′sē ē-nē-fĕl′)	Alg.	29.47 N	3.57 E
133	Fort de Possell	(dē pō-sĕl′)	Fr. Eq. Afr.	5.2 N	19.11 E
158	Fortescue R.	(fôr′tĕs-kū)	Austl.	22.0 S	118.0 E
77	Fort Dodge	(fôrt dŏj)	Ia.	42.30 N	94.10 W
85	Fort Edward	(ĕd′wẽrd)	N. Y.	43.16 N	73.35 W
62	Fort Erie	(ē′rĭ)	Can. (Niagara Falls In.)	42.54 N	78.55 W
85	Fort Eustis	(ūs′tĭs)	Va.	37.10 N	76.35 W
86	Fort Fairfield	(fâr′fēld)	Me.	46.47 N	68.5 W
132	Fort Flatters	(fôr flä-târ′)	Alg.	28.4 N	6.31 E
77	Fort Frances	(fôrt frăn′sĕs)	Can.	48.35 N	93.25 W
82	Fort Gaines	(gānz)	Ga.	31.36 N	85.3 W
64	Fort Garry	(gă′rē)	Can. (Winnipeg In.)	49.50 N	97.10 W
89	Fort George R.	(jôrj)	Can.	54.0 N	78.0 W
79	Fort Gibson	(gĭb′sŭn)	Okla.	35.47 N	95.15 W
114	Forth, Firth of	(fûrth ŭv fôrth′)	Gt. Brit.	56.10 N	2.40 W
160	Forth R.	(fôrth)	Austl. (Tas. In.)	41.25 S	146.10 E
135	Fort Hall	(fôrt hôl)	Kenya	0.40 S	37.3 E
73	Fort Hall Ind. Res		Ida.	43.0 N	112.30 W
133	Fort Harrington (Moyale)	(hăr′ĭng-tŭn) (mô-yä′lē)	Kenya	3.28 N	39.6 E
63	Fort Howard		Md. (Baltimore In.)	39.13 N	76.26 W
75	Fort Huachuca	(wä-chōō′kä)	Ariz.	31.32 N	110.21 W
64	Fortier	(fôr-tyā′)	Can. (Winnipeg In.)	49.56 N	97.55 W
134	Fort Jameson	(jām′sŭn)	N. Rh.	13.39 S	32.39 E
134	Fort Johnston		Nya.	14.21 S	35.12 E
86	Fort Kent	(kĕnt)	Me.	47.14 N	68.37 W
132	Fort Lallemand	(fôr lä-lē-mäN′)	Alg.	31.17 N	6.12 E
133	Fort Lamy	(fôr lä-mē′)	Fr. Eq. Afr.	12.12 N	15.3 E
65	Fort Langley	(fôrt lăng′lĭ)	Can. (Vancouver In.)	49.10 N	122.34 W
132	Fort Lapperrine	(fôr lä-pē-rēn′)	Alg.	22.45 N	5.45 E
83	Fort Lauderdale	(fôrt lô′dẽr-dāl)	Fla. (In.)	26.8 N	80.9 W
79	Fort Leavenworth	(lĕv′ĕn-wûrth)	Kan.	39.21 N	94.55 W
97	Fort Liberte	(fôr lē-bĕr-tā′)	Hai.	19.40 N	71.52 W
65	Fort Logan	(fôrt lō′găn)	Colo. (Denver In.)	39.38 N	105.3 W
78	Fort Lupton	(lŭp′tŭn)	Colo.	40.4 N	104.48 W
132	Fort Mac Mahon	(fôr mák mä-ôN′)	Alg.	29.50 N	1.48 E
79	Fort Madison	(fôrt măd′ĭ-sŭn)	Ia.	40.38 N	91.19 W
134	Fort Manning	(măn′ĭng)	Nya.	13.45 S	32.58 E
83	Fort Meade	(mēd)	Fla. (In.)	27.45 N	81.47 W
83	Fort Mill		S. C.	35.2 N	80.58 W
151	Fort Mills	(mĭlz)	Phil. (Manila In.)	14.24 N	120.30 E
112	Fort Miribel	(fôr mē-rē-bĕl′)	Alg.	28.58 N	2.57 E
74	Fort Mohave Ind. Res.	(fôrt mō-hä′vä)	Ariz.-Nev.	35.0 N	114.38 W
85	Fort Monroe	(mŏn-rō′)	Va.	37.0 N	76.22 W
78	Fort Morgan	(môr′găn)	Colo.	40.13 N	103.48 W
83	Fort Myers	(mī′ẽrz)	Fla. (In.)	26.37 N	81.51 W
112	Fort National	(fôr nä-syō-nàl′)	Alg.	36.43 N	4.15 E
88	Fort Nelson	(fôrt nĕl′sŭn)	Can.	58.46 N	123.20 W
88	Fort Nelson R		Can.	59.0 N	123.0 W
82	Fort Payne	(pān)	Ala.	34.36 N	85.42 W
73	Fort Peck	(pĕk)	Mont.	47.58 N	106.30 W
73	Fort Peck Dam		Mont.	47.58 N	106.25 W
83	Fort Pierce	(pẽrs)	Fla. (In.)	27.26 N	80.20 W
132	Fort Polignac	(fôr pô-lē-nyăk′)	Alg.	26.30 N	8.35 E
133	Fort Portal	(fôrt pôr′tăl)	Ug.	0.40 N	30.17 E
90	Fort Randolph	(răn′dŏlf)	C. Z. (In.)	9.23 N	79.53 W
89	Fortress Monroe		Va. (Norfolk In.)	37.0 N	76.19 W
79	Fort Riley	(rī′lĭ)	Kan.	39.4 N	96.46 W
134	Fort Rosebery	(rōz′bẽr-ĭ)	N. Rh.	11.12 S	28.52 E
134	Fort Rousset	(fôr rōō-sē′)	Fr. Eq. Afr.	0.29 S	15.46 E
88	Fort St. John		Can.	56.18 N	120.50 W
141	Fort Sandeman	(fôrt săn′dä-măn)	Pak.	31.15 N	69.29 E
64	Fort Saskatchewan	(săs-kăt′-chōō-ăn)	Can. (Edmonton In.)	53.43 N	113.12 W
79	Fort Scott	(skŏt)	Kan.	37.51 N	94.42 W
89	Fort Severn	(sĕv′ẽrn)	Can.	55.58 N	87.35 W
77	Fort Sheridan	(shĕr′ĭ-dăn)	Ill.	42.14 N	87.49 W
140	Fort Shevchenko	(shĕv-chĕŋ′kō)	Sov. Un.	44.30 N	50.15 E
133	Fort Sibut	(fôr sē-bü′)	Fr. Eq. Afr.	5.45 N	19.3 E
78	Fort Sill	(fôrt sĭl)	Okla.	34.38 N	98.23 W
79	Fort Smith		Ark.	35.23 N	94.24 W
67	Fort Stevens	(stē-vĕnz)	Ore. (Portland In.)	46.12 N	123.57 W
80	Fort Stockton	(stŏk′tŭn)	Tex.	30.54 N	102.53 W
78	Fort Sumner	(sŭm′nẽr)	N. M.	34.29 N	104.15 W
62	Fort Thomas	(tŏm′ăs)	Ky. (Cincinnati In.)	39.4 N	84.27 W
135	Fort Tura (Ruins)	(tōō′rä)	Eg.	29.56 N	31.17 E
72	Fortuna	(fôr-tū′nä)	Calif.	40.36 N	124.8 W
87	Fortune B.	(fôr′tūn)	Can.	47.25 N	55.25 W
97	Fortune I		Ba. Is.	22.38 N	74.20 W
82	Fort Valley	(văl′ĭ)	Ga.	32.33 N	83.53 W
88	Fort Vermilion	(vẽr-mĭl′yŭn)	Can.	58.28 N	115.44 W
84	Fortville		Ind.	39.38 N	85.48 W
84	Fort Wayne	(wān)	Ind.	41.4 N	85.10 W
64	Fort Whyte	(whit)	Can. (Winnipeg In.)	49.46 N	97.14 W
89	Fort William	(wĭl′yăm)	Can.	48.20 N	89.15 W
114	Fort William		Gt. Brit.	56.48 N	5.5 W
61	Fort Worth	(wûrth)	Tex. (In.)	32.45 N	97.18 W
69	Fortymile	(fôr′tĭ-mīl)	Can.	64.20 N	140.35 W
69	Fort Yukon	(yōō′kŏn)	Alsk.	66.28 N	145.15 W
126	Fossano	(fôs-sä′nō)	It.	44.33 N	7.43 E
76	Fossil Cycad Natl. Mon.	(fŏs-ĭl sĭ′kăd)	S. D.	43.23 N	103.42 W
126	Fossombrone	(fôs-sôm-brō′nä)	It.	43.42 N	12.47 E
76	Fosston	(fŏs′tŭn)	Minn.	47.35 N	95.42 W
84	Fostoria	(fŏs-tō′rĭ-ä)	Ohio	41.10 N	83.24 W
122	Fougères	(fōō-zhâr′)	Fr.	48.22 N	1.11 W
114	Foula (I.)	(fou′lä)	Gt. Brit. (In.)	60.5 N	2.5 W
117	Foulness	(foul′nĕs′)	Gt. Brit. (London In.)	51.36 N	0.52 E
157	Foulwind C.	(foul′wĭnd)	N. Z.	41.45 S	171.35 E
132	Foumban	(fōōm-bän′)	Cam.	5.48 N	10.48 E
65	Fountain	(foun′tĭn)	Colo. (Colo. Sprs. In.)	38.41 N	104.42 W
78	Fountain Cr		Colo.	38.40 N	104.43 W
122	Fourchambaut	(fōōr-shäN-bō′)	Fr.	47.0 N	3.9 E

ng-sing; ŋ-baŋk; N-nasalized n; nŏd; cŏmmit; ōld; ôbey; ôrder; fōōd; fŏŏt; ou-out; s-soft; sh-dish; th-thin; pūre; ûnite; ûrn; stŭd; circŭs; ü-as "y" in study; '-indeterminate vowel.

Page	Name	Pronunciation	Region	Lat. °′	Long. °′
79	Fourche la Fave R.	(fōōrsh lä fāv′)	Ark.	34.57 N	93.20 W
122	Fourmies	(fōōr-mē′)	Fr.	50.0 N	4.5 E
65	Fourmile Cr.	(fôr′mīl)	Colo. (Colo. Sprs. In.)	38.47 N	105.20 W
65	Fourmile Cr.		Colo. (Denver In.)	40.3 N	105.30 W
132	Fouta Djalon Mts.	(fōō′tä jä-lŏN)	Fr. W. Afr.	11.30 N	17.0 W
157	Foveaux Str.	(fô-vō′)	N. Z.	46.40 S	168.0 E
146	Fowcheng	(fō′chĕng′)	Chn.	37.59 N	116.4 E
144	Fowchow	(fō-chō′)	Chn.	29.47 N	107.24 E
78	Fowler	(foul′ĕr)	Colo.	38.6 N	104.3 W
84	Fowler		Ind.	40.38 N	87.21 W
80	Fowlerton		Tex.	28.27 N	98.50 W
146	Fowning	(fō′nĭng′)	Chn.	33.43 N	119.49 E
87	Foxboro	(fŏks′bŭr-ō)	Mass. (In.)	42.4 N	71.15 W
66	Foxe Basin	(fŏks)	Can.	69.0 N	77.0 W
89	Foxe Channel		Can.	66.10 N	81.0 W
89	Foxe Land		Can.	65.30 N	77.0 W
84	Fox I.		Mich.	45.25 N	85.50 W
67	Fox I.		Wash. (Seattle In.)	47.14 N	122.37 W
68	Fox Is.		Alsk.	54.0 N	166.0 W
62	Fox L.		Ill. (Chicago In.)	42.23 N	88.8 W
62	Fox Point		Wis. (Milwaukee In.)	43.10 N	87.54 W
77	Fox R.		Wis.	44.0 N	88.3 W
77	Fox R.		Ill.	41.50 N	88.18 W
65	Foxton		Colo. (Denver In.)	39.25 N	105.15 W
156	Foxton		N. Z.	40.25 S	175.18 E
114	Foyle Lough (L.)	(lŏK foil′)	N. Ire.	55.5 N	7.10 W
125	Fraga	(frä′gä)	Sp.	41.32 N	0.21 E
96	Fragoso Cay (I.)	(frä-gō′sô)	Cuba	22.40 N	79.25 W
151	Fraile I.	(frä-ē′lä)	Phil. (Manila In.)	14.18 N	120.34 E
127	Francavilla	(fräŋ-kä-vēl′lä)	It.	40.31 N	17.36 E
122	France	(frȧns)	Eur.	48.0 N	2.0 E
96	Frances C.		Cuba	21.52 N	83.55 W
96	Frances, Pt.		Isle of Pines	21.38 N	83.10 W
97	Frances Viejo, C.	(frȧn′sȧs vyä′hō)	Dom. Rep.	19.37 N	69.51 W
134	Franceville	(frȧNS-vēl′)	Fr. Eq. Afr.	1.40 S	13.36 E
134	Francistown	(frȧn′sĭs-toun)	Bech.	21.15 S	27.28 E
123	Franconville	(frȧN-kôN-vēl′)	Fr. (In.)	48.58 N	2.13 E
120	Frankenthal	(frȧŋk′ĕn-tȧl)	Ger.	49.32 N	8.22 E
62	Frankfort	(frȧŋk′fŭrt)	Ill. (Chicago In.)	41.30 N	87.51 W
84	Frankfort		Ind.	40.15 N	86.32 W
79	Frankfort		Kan.	39.41 N	96.21 W
84	Frankfort		Ky.	38.11 N	84.55 W
84	Frankfort		Mich.	44.39 N	86.13 W
85	Frankfort		N. Y.	43.6 N	75.6 W
67	Frankfort		Wash. (Portland In.)	46.16 N	123.45 W
120	Frankfurt	(frȧŋk′fōōrt)	Ger.	52.20 N	14.30 E
120	Frankfurt		Ger.	50.7 N	8.41 E
160	Franklin	(frȧŋk′lĭn)	Austl. (Tas. In.)	43.4 S	147.0 E
84	Franklin		Ind.	39.37 N	86.3 W
82	Franklin		Ky.	36.44 N	86.34 W
81	Franklin		La.	29.46 N	91.30 W
87	Franklin		Mass. (In.)	42.5 N	71.23 W
78	Franklin		Neb.	40.5 N	98.58 W
86	Franklin		N. H.	43.25 N	71.40 W
63	Franklin		N.J. (New York In.)	41.7 N	74.35 W
84	Franklin		Ohio	39.34 N	84.19 W
85	Franklin		Pa.	41.25 N	79.50 W
82	Franklin		Tenn.	35.55 N	86.55 W
83	Franklin		Va.	36.40 N	76.57 W
89	Franklin Dist. of		Can.	69.0 N	84.0 W
74	Franklin L.		Nev.	40.25 N	115.20 W
157	Franklin, Mt.		N. Z.	42.2 S	172.48 E
62	Franklin Park		Ill. (Chicago In.)	41.56 N	87.52 W
160	Franklin R.		Austl. (Tas. In.)	42.20 S	145.47 E
81	Franklinton		La.	30.51 N	90.9 W
	Franz Josef Land, see Fridtjof Nansen Land, Arc. O.				
126	Frascati	(frȧs-kä′tē)	It.	41.48 N	12.41 E
62	Fraser		Mich. (Detroit In.)	42.32 N	82.57 W
114	Fraserburgh	(frä′zēr-bŭrg)	Gt. Brit.	57.40 N	2.0 W
159	Fraser (Great Sandy) I.	(frä′zēr)	Austl.	25.0 S	153.5 E
72	Fraser R.		Can.	49.10 N	122.20 W
65	Fraser R. North Arm		Can. (Vancouver In.)	49.12 N	123.6 W
65	Fraser R. North Arm, North Fork		Can. (Vancouver In.)	49.13 N	123.12 W
65	Fraser R. North Arm, South Fork		Can. (Vancouver In.)	49.10 N	123.12 W
89	Fraserville	(frä′zēr-vĭl)	Can.	48.59 N	69.10 W
13	Fras, Wadi(R.)	(wä′dē frȧs′)	Libya	30.24 N	17.30 E
102	Fray Bentos	(frī bĕn′tōs)	Ur.	33.15 S	58.15 W
76	Frazee	(frȧ-zē′)	Minn.	46.42 N	95.44 W
118	Fredericia	(frĕdh-ē-rē′tsē-ä)	Den.	55.33 N	9.45 E
65	Frederick	(frĕd′ĕr-ĭk)	Colo. (Denver In.)	40.6 N	104.56 W
85	Frederick		Md.	39.26 N	77.27 W
78	Frederick		Okla.	34.23 N	99.0 W
80	Fredericksburg		Tex.	30.16 N	98.52 W
85	Fredericksburg		Va.	38.18 N	77.38 W
79	Fredericktown		Mo.	37.32 N	90.17 W
89	Fredericton	(frĕd′ĕr-ĭk-tŭn)	Can.	45.46 N	66.35 W
151	Frederik Hendrik I.	(hĕn′drēk)	Neth. N. Gui.	7.40 S	138.20 E
118	Frederikshavn	(frĕdh′ē-rēks-houn)	Den.	57.28 N	10.31 E
118	Frederikssund	(frĕdh′ē-rēks-sŏōn)	Den.	55.49 N	12.2 E
91	Frederiksted	(frĕd′rĭk-stĕd)	St. Croix I. (P. R. In.)	17.44 N	64.54 W
79	Fredonia	(frē-dō′nĭ-ȧ)	Kan.	37.32 N	95.49 W
85	Fredonia		N. Y.	42.27 N	79.20 W
	Fredrikshald, see Halden, Nor.				
118	Fredrikstad	(frȧdh′rēks-stȧd)	Nor.	59.12 N	10.59 E
118	Fredriksvaern	(frȧdh′rēks-vĕrn)	Nor.	58.59 N	10.1 E
85	Freehold	(frē′hōld)	N. J.	40.16 N	74.15 W
85	Freeland	(frē′lȧnd)	Pa.	41.0 N	75.52 W
87	Freels, C.	(frēlz)	Can.	49.15 N	52.25 W
77	Freeport	(frē′pōrt)	Ill.	42.18 N	89.37 W
85	Freeport		N. Y.	40.41 N	73.36 W
81	Freeport		Tex.	28.56 N	95.22 W
132	Freetown	(frē′toun)	S. L.	8.32 N	13.15 W
124	Fregenal de la Sierra	(frä-hä-näl′ dä lä syĕr′rä)	Sp.	38.11 N	6.39 W
120	Freiberg	(frī′bĕrgh)	Ger.	50.56 N	13.19 E
120	Freiburg	(frī′bōōrgh)	Ger.	48.0 N	7.50 E
120	Freienwalde	(frī′ĕn-vȧl-dĕ)	Ger.	52.48 N	14.2 E
102	Freirina	(frȧ-ī-rē′nȧ)	Chl.	28.29 S	71.25 W
120	Freising	(frī′zĭng)	Ger.	48.24 N	11.44 E
123	Frejus	(frä-zhüs′)	Fr.	43.28 N	6.45 E
158	Fremantle	(frē′măn-t′l)	Austl.	32.0 S	115.47 E
84	Fremont	(frē-mŏnt′)	Mich.	43.27 N	85.58 W
76	Fremont		Neb.	41.27 N	96.29 W
84	Fremont		Ohio	41.20 N	83.6 W
73	Fremont Peak		Wyo.	43.5 N	109.36 W
75	Fremont R.		Utah	38.23 N	111.0 W
82	French Broad R.		Tenn.-N. C.	35.55 N	83.0 W
133	French Equatorial Africa		Afr.	10.0 N	19.0 E
132	French Guinea (Colony)	(gĭ′nē)	Fr. W. Afr.	10.30 N	11.0 W
101	French Guiana	(gē-ä′nȧ)	S.A.	4.50 N	52.30 W
	French Indo-China, see Indochina				
84	French Lick		Ind.	38.35 N	86.37 W
78	Frenchman Cr.		Colo.-Neb.	40.24 N	101.30 W
73	Frenchman Cr.		Mont.	48.50 N	107.15 W
160	Frenchmans Cap (Mt.)		Austl. (Tas. In.)	42.17 S	145.53 E
133	French Somaliland (Colony)		Afr.	12.0 N	42.30 E
132	French Sudan (Colony)	(sōō-dăn′)	Fr. W. Afr.	16.0 N	5.0 W
132	French West Africa		Afr.	17.0 N	2.0 W
92	Fresnillo	(frȧs-nēl′yō)	Mex.	23.12 N	102.50 W
74	Fresno	(frĕz′nō)	Calif.	36.44 N	119.48 W
74	Fresno R.		Calif.	36.58 N	120.15 W
74	Fresno Slough		Calif.	36.35 N	120.10 W
120	Freudenstadt	(froi′dĕn-shtȧt)	Ger.	48.27 N	8.25 E
122	Frévent	(frā-vȧN′)	Fr.	50.18 N	2.21 E
160	Freycinet Pen.	(frā-sē-nĕ′)	Austl. (Tas. In.)	42.10 S	148.21 E
120	Fribourg	(frē-bōōr′)	Switz.	46.48 N	7.9 E
65	Friday Harbor		Wash. (Vancouver In.)	48.32 N	123.1 W
61	Fridley	(frĭd′lĭ)	Minn. (Minneapolis In.)	45.5 N	93.17 W
136	Fridtjof Nansen Land	(frēt′yŏf nȧn′sĕn)	Arc. O.	80.0 N	50.0 E
120	Friedberg	(frēd′bĕrgh)	Ger.	50.20 N	8.46 E
120	Friedland	(frēt′lȧnt)	Ger.	53.40 N	13.33 E
	Friedland, see Pravdinsk, Sov. Un.				
120	Friedrichshafen	(frē-drĕKs-hȧf′ĕn)	Ger.	47.39 N	9.29 E
79	Friend	(frĕnd)	Neb.	40.38 N	97.16 W
81	Friendswood		Tex. (In.)	29.31 N	95.11 W
117	Friern Barnet	(frī′ĕrn bär′nĕt)	Gt. Brit. (London In.)	51.37 N	0.11 W
83	Fries	(frēz)	Va.	36.43 N	80.58 W
90	Frijoles	(frē-hō′lȧs)	Canal Zone (In.)	9.11 N	79.49 W
101	Frio, C.	(frē′ō)	Braz.	22.50 S	42.0 W
134	Frio, C.		S. W. Afr.	18.30 S	12.5 E
124	Friol	(frē-ōl′)	Sp.	43.2 N	7.47 W
80	Frio R.		Tex.	28.30 N	98.55 W
121	Frisches Haff (Lagoon)	(frĭsh′ĕs hȧf)	Pol.	54.30 N	19.50 E
120	Frisian Is., East	(frē′zhȧn)	Neth.	53.40 N	7.0 E
120	Frisian Is., North		Ger.	54.40 N	8.30 E
120	Frisian Is., West		Neth.	53.22 N	4.57 E
89	Frobisher B.	(frŏb′ĭsh-ēr)	Can.	63.0 N	67.0 W
116	Frodingham	(frōd′ĭng-ȧm)	Gt. Brit.	53.36 N	0.38 W
116	Frodsham	(frŏdz′ȧm)	Gt. Brit.	53.18 N	2.43 W
158	Frome, L.	(frōōm)	Austl.	30.45 S	139.50 E
116	Frome, R.		Gt. Brit.	52.7 N	2.29 W
79	Frontenac	(frŏn′tē-năk)	Kan.	37.27 N	94.40 W
93	Frontera (Alvaro Obregón)	(frŏn-tä′rä) (äl′vä-rō ō-brä-gōn′)	Mex.	18.32 N	92.38 W
122	Frontignan	(frôN-tē-nyȧN′)	Fr.	43.36 N	3.47 E
100	Fronton I.	(frŏn-tōn′)	Peru (In.)	12.7 S	77.12 W
70	Front Range		Wyo.-Colo.	41.0 N	105.15 W
85	Front Royal		Va.	38.56 N	78.11 W
126	Frosinone	(frō-zē-nō′nȧ)	It.	41.37 N	13.22 E
85	Frostburg	(frôst′bŭrg)	Md.	39.41 N	78.57 W
123	Frouard	(frōō-ȧr′)	Fr.	48.45 N	6.9 E
99	Froward, C.	(frō′wĕrd)	Chl. (Magallanes In.)	53.55 S	71.10 W
75	Fruita	(frōōt-ȧ)	Colo.	39.8 N	108.45 W
61	Fruitdale		Tex. (Dallas-Fort Worth In.)	32.42 N	96.46 W
138	Frunze	(frōōn′zĕ)	Sov. Un.	42.45 N	74.40 E
121	Frýdek	(frē′dĕk)	Czech.	49.42 N	18.23 E
120	Frýdlant	(frēd′lȧnt)	Czech.	50.56 N	15.6 E
120	Frývaldov	(frē′vȧl-dôf)	Czech.	50.13 N	17.13 E
145	Fu R.	(fōō)	Chn.	28.7 N	115.55 E
146	Fu R.		Chn.	39.4 N	116.5 E
145	Fuan	(fōō′ȧn′)	Chn.	27.5 N	119.33 E
143	Fuchin	(fōō′chĭn′)	Chn.	47.10 N	131.59 E
145	Fuchow	(fōō′chō′)	Chn.	27.55 N	116.15 E
146	Fuchow		Chn.	39.45 N	121.41 E
144	Fuchüan	(fōō′chü-ȧn′)	Chn.	24.41 N	111.14 E
149	Fuda	(fōō′dä)	Jap. (Tokyo In.)	35.36 N	139.37 E
94	Fuego (Vol.)	(fwä′gō)	Guat.	14.27 N	90.53 W
125	Fuencarral	(fuȧn-kär-räl′)	Sp. (In.)	40.20 N	3.41 W
124	Fuensalida	(fwän-sä-lē′dä)	Sp.	40.4 N	4.15 W
124	Fuente Álamo	(fwĕn′tä äl′ä-mō)	Sp.	37.45 N	1.14 W
124	Fuente de Cantos	(dä kän′tōs)	Sp.	38.14 N	6.18 W
125	Fuente el Saz	(ĕl sȧth′)	Sp. (In.)	40.38 N	3.30 W
124	Fuente Ovejuna	(ōvȧ-hōō′nä)	Sp.	38.15 N	5.25 W
124	Fuentesaúco	(fwĕn-tȧ-sä-ōō′kō)	Sp.	41.14 N	5.28 W
101	Fuerte Olimpo	(fwĕr′tȧ ō-lēmpō)	Par.	21.0 S	58.0 W
95	Fuerte San Carlos	(fwĕr′tȧ sän kär′lōs)	Nic.	11.8 N	84.48 W
132	Fuerteventura (I.)	(fwĕr′tȧ-vĕn-tōō′rä)	Can. Is.	28.30 N	14.0 W
152	Fuga I.	(fōō′gä)	Phil.	18.52 N	121.22 E
117	Fuhlsbüttel	(fōōls′büt-ĕl)	Ger. (Hamburg In.)	53.38 N	10.1 E
149	Fujikawa R.	(fōō′jē-kä′wä)	Jap.	35.30 N	138.27 E
149	Fuji, Mt.	(fōō′jē)	Jap.	35.18 N	138.46 E
149	Fukae (I.)	(fōō′kä-ē)	Jap.	32.44 N	128.45 E
144	Fukang	(fōō′kȧng′)	Chn.	23.51 N	113.30 E
145	Fukien (Prov.)	(fōō′kyĕn′)	Chn.	25.58 N	117.38 E
149	Fukuchiyama	(fōō′kōō-chē-yä′mä)	Jap.	35.17 N	135.7 E
149	Fukui	(fōō′kōō-ē)	Jap.	36.5 N	136.15 E
149	Fukuoka	(fōō′kōō-ō′kä)	Jap.	33.31 N	130.29 E
148	Fukushima	(fōō′kōō-shē′mä)	Jap.	37.46 N	140.29 E
149	Fukuyama	(fōō′kōō-yä′mä)	Jap.	34.29 N	133.21 E
120	Fulda	(fōōl′dä)	Ger.	50.34 N	9.42 E
120	Fulda R.		Ger.	50.50 N	9.41 E
61	Fullerton	(fōōl′ĕr-tŭn)	Calif. (Los Angeles In.)	33.52 N	117.55 W
81	Fullerton		La.	31.0 N	93.0 W
63	Fullerton		Md. (Baltimore In.)	39.22 N	76.31 W
76	Fullerton		Neb.	41.22 N	97.58 W
82	Fulton		Ky.	36.31 N	88.53 W
79	Fulton		Mo.	38.51 N	91.56 W
85	Fulton		N. Y.	43.18 N	76.26 W
131	Fumu Zabi	(fū-mū′ zȧ-bē′) (fōō′-mōō zä′bē)	Fr. Eq. Afr. (Brazzaville In.)	4.47 S	14.50 E
149	Funabashi	(fōō′nȧ-bä′shē)	Jap.	35.43 N	140.0 E
132	Funchal	(fōōn-shȧl′)	Madeira Is.	32.36 N	16.58 W
124	Fundão	(fōōn-douN′)	Port.	40.8 N	7.30 W
89	Fundy, B. of	(fŭn′dĭ)	Can.	45.10 N	65.30 W
144	Fungchun	(fōōng′chōōn′)	Chn.	23.21 N	111.27 E
145	Fungshun	(fōōng′shōōn′)	Chn.	23.53 N	116.3 E
145	Funing	(fōō′nĭng′)	Chn.	26.55 N	119.54 E
146	Funing		Chn.	39.58 N	119.19 E
146	Fuping	(fōō′pĭng′)	Chn.	38.52 N	114.5 E
93	Furpero	(fōōr-bä′rō)	Mex.	20.25 N	97.32 W
160	Furneaux Group (Is.)	(fûr′nō)	Austl. (Tas. In.)	40.0 S	148.0 E
65	Furry Cr.	(fûr′ĭ)	Can.	49.35 N	123.10 W
120	Fürstenburg	(für′stĕn-bōōrgh)	Ger.	52.8 N	14.39 E
120	Fürstenfeld	(für′stĕn-fĕlt)	Aus.	47.3 N	16.3 E
120	Fürstenwalde	(für′stĕn-vȧl-dĕ)	Ger.	52.22 N	14.4 E
120	Fürth	(fürt)	Ger.	49.28 N	10.59 E
149	Furuichi	(fōō′rōō-ē′chē)	Jap. (Osaka In.)	34.53 N	135.6 E
147	Fusan (Pusan)	(fōō′sȧn′) (pōō′sȧn′)	Kor.	35.6 N	129.3 E
149	Fuse	(fōō′sȧ)	Jap. (Osaka In.)	34.40 N	135.34 E
149	Fushiki	(fōō′shē-kē)	Jap.	36.47 N	137.1 E
149	Fushimi	(fōō′shē-mē)	Jap.	34.57 N	135.45 E
143	Fushun	(fōō′shōōn′)	Chn.	42.0 N	124.5 E
145	Futing	(fōō′tĭng′)	Chn.	27.16 N	120.4 E
145	Futo L.	(fōō′tō′)	Chn.	29.57 N	114.18 E
149	Futtsu	(fōōt′tsōō′)	Jap. (Tokyo In.)	35.19 N	139.48 E
131	Fûwa	(fōō′wȧ)	Eg. (In.)	31.11 N	30.33 E
143	Fuyu	(fōō′yōō′)	Chn.	45.18 N	125.4 E
118	Fyn (I.)	(fū″n)	Den.	55.20 N	10.30 E
114	Fyne (L.)	(fīn)	Gt. Brit.	56.10 N	5.10 W
118	Fyresdal L.	(fū′rĕs-dȧl)	Nor.	59.2 N	8.15 E
134	Gaberones	(gä-bē-rō′nēz)	Bech.	24.40 S	25.55 E
132	Gabès	(gä′bĕs)	Tun.	33.58 N	10.3 E
132	Gabès, G. of		Tun.	34.15 N	10.45 E
121	Gabin	(gŏN′bĕn)	Pol.	52.23 N	19.48 E
134	Gabon (Colony)	(gȧ-bôN′)	Fr. Eq. Afr.	1.30 S	12.15 E
65	Gabriola I.	(gă-brĭ-ō′lȧ)	Can. (Vancouver In.)	49.10 N	123.45 W
127	Gabrovo	(gȧb′rō-vō)	Bul.	42.50 N	25.20 E
100	Gacheta	(gä-chä′tȧ)	Col.	4.55 N	73.58 W
127	Gacko	(gȧts′kô)	Yugo.	43.10 N	18.32 E
132	Gadames	(gä-dä′mĕs)	Libya	30.3 N	9.30 E
82	Gadsden	(gȧdz′dĕn)	Ala.	34.1 N	86.1 W
129	Gadyach	(gȧd-yȧch′)	Sov. Un.	50.21 N	33.59 E
127	Gaeşti	(gä-yĕsh′tē)	Rom.	44.43 N	25.21 E
126	Gaeta	(gä-ā′tä)	It.	41.13 N	13.34 E
126	Gaeta, G. of		It.	41.12 N	13.40 E
83	Gaffney	(gȧf′nĭ)	S. C.	35.4 N	81.39 W
132	Gafsa	(gȧf′sä)	Tun.	34.24 N	8.40 E
86	Gagetown	(gāj′toun)	Can.	45.47 N	66.8 W
123	Gagny	(gȧ-nyē′)	Fr. (In.)	48.53 N	2.32 E
101	Gaiba	(gä-ē′bä)	Bol.	18.0 S	57.45 W
126	Gaidaronisi (I.)	(gȧ′ē-dä-rō-nē′sē)	Grc. (Crete In.)	34.52 N	25.42 E
122	Gaillac	(gȧ-yȧk′)	Fr.	43.55 N	1.51 E
114	Gaillimh (Galway)	(gŏl′lĭv)	(gŏl′wä) Ire.	53.15 N	9.0 W
83	Gainesville	(gānz′vĭl)	Fla.	29.38 N	82.18 W
82	Gainesville		Ga.	34.17 N	83.48 W
79	Gainesville		Tex.	33.37 N	97.8 W
114	Gainsborough	(gānz′bŭr-ō)	Gt. Brit.	53.25 N	0.45 W
158	Gairdner, L.	(gȧrd′nĕr)	Austl.	31.30 S	136.0 E
129	Gaisin	(gä′ī-sĕn)	Sov. Un.	48.47 N	29.22 E
129	Gaivoron	(gä′ī-vô-rŏn′)	Sov. Un.	47.39 N	30.11 E
125	Galapagar	(gä-lä-pä-gär′)	Sp. (In.)	40.35 N	3.59 W

ăt; finăl; rāte; senȧte; ärm; ȧsk; sofȧ; fȧre; ch-choose; dh-as th in other; bē; ĕvent; bĕt; recĕnt; cratĕr; g-go; gh-guttural g; bĭt; ī-short neutral; rīde; K-guttural k as ch in German ich;

Page	Name	Pronunciation	Region	Lat. ° ′	Long. ° ′
100	Galapagos (Colon) Arch.	(gă-lă'pă-gôs) (kō-lōn')	Ec.	0.1 S	90.30 W
114	Galashiels	(găl'ă-shēlz)	Gt. Brit.	55.35 N	1.50 W
127	Galati	(gä-lätz'ĭ)	Rom.	45.25 N	28.1 E
127	Galatina	(gä-lä-tē'nä)	It.	40.11 N	18.11 E
83	Galax	(gā'lăks)	Va.	36.40 N	80.56 W
127	Galaxeidion	(gä-läks-ē'dĭ-ōn)	Grc.	38.22 N	22.22 E
118	Galdhöpig (Mt.)	(gäl-hû-pēgh')	Nor.	61.38 N	8.15 E
80	Galeana	(gä-lā-ä'nä)	Mex.	24.50 N	100.4 W
77	Galena	(gä-lē'nä)	Ill.	42.25 N	90.16 W
79	Galena		Kan.	37.5 N	94.38 W
79	Galesburg	(gālz'bûrg)	Ill.	40.56 N	90.22 W
77	Galesville	(gālz'vĭl)	Wis.	44.5 N	91.22 W
65	Galeton	(găl'tŭn)	Colo. (Denver In.)	40.31 N	104.35 W
85	Galeton		Pa.	41.44 N	77.40 W
65	Galiano	(găl-ĭ-ä'nō)	Can. (Vancouver In.)	48.52 N	123.22 W
128	Galich	(gäl'ĭch)	Sov. Un.	58.21 N	42.21 E
121	Galicia (Prov.)	(gä-lĭsh'ĭ-ä)	Pol.	49.37 N	22.20 E
124	Galicia (Prov.)	(gä-lē'thyä)	Sp.	42.50 N	7.50 W
159	Galilee, L.	(găl'ĭ-lē)	Austl.	22.30 S	145.45 E
137	Galilee, Sea of		Isr.-Syria (In.)	32.50 N	35.35 E
96	Galina Pt.	(gä-lē'nä)	Jam.	18.25 N	76.55 W
84	Galion	(găl'ĭ-ŭn)	Ohio	40.44 N	82.46 W
133	Galla	(găl'lä) (Division)	Eth.	7.30 N	36.0 E
133	Gallabat (Qallabat)	(găl'ä-băt) (kä-lä-băt)	Sud.	12.58 N	36.6 E
135	Gallacaio	(gäl-lä-kī'ō)	Som.	7.0 N	47.22 E
126	Gallarate	(gäl-lä-rä'tä)	It.	45.39 N	8.49 E
79	Gallatin	(găl'ä-tĭn)	Mo.	39.55 N	93.58 W
82	Gallatin		Tenn.	36.24 N	86.26 W
73	Gallatin R.		Mont.	45.15 N	111.15 W
141	Galle	(gäl)	Cey.	6.10 N	80.12 E
125	Gallego R.	(gäl-yä'gō)	Sp.	42.0 N	0.46 W
100	Gallinas, Pt.	(gä-lyē'näs)	Col.	12.15 N	71.45 W
127	Gallipoli	(gäl-lē'pō-lē)	It.	40.43 N	17.58 E
127	Gallipoli (Gelibolu)	(gä-lĭp'ō-lē) (gĕ-lĭb'ō-lōō)	Tur.	40.25 N	26.40 E
127	Gallipoli Pen.		Tur.	40.20 N	26.30 E
84	Gallipolis	(găl-ĭ-pō-lēs')	Ohio	38.50 N	82.15 W
78	Galisteo	(gä-lĭst'ē-ō)	N. M.	35.23 N	105.58 W
108	Gällivare	(yĕl-ĭ-vär'ĕ)	Swe.	20.28 N	67.5 E
127	Gallo, C.	(gäl'lō)	Grc.	36.33 N	21.54 E
124	Gallo R.	(gäl'yō)	Sp.	40.46 N	1.45 W
75	Gallup	(găl'ŭp)	N. M.	35.31 N	108.45 W
85	Galt	(gôlt)	Can.	43.18 N	80.18 W
114	Galtee Mts.	(gôl'tē)	Ire.	52.20 N	8.15 W
79	Galva	(gäl'vä)	Ill.	41.10 N	90.2 W
81	Galveston		Tex.	29.19 N	94.49 W
81	Galveston B.		Tex. (In.)	29.30 N	94.50 W
81	Galveston I.		Tex. (In.)	29.15 N	94.54 W
114	Galway B.	(gôl'wā)	Ire.	53.10 N	9.10 W
132	Gambaga	(găm-bä'gä)	G. C.	10.33 N	0.25 W
133	Gambela	(găm-bä'lä)	Eth.	8.16 N	34.34 E
132	Gambia	(găm'bē-ä)	Afr.	13.30 N	16.0 W
132	Gambia R.		Fr. W. Afr.-Gam.	13.30 N	13.45 W
65	Gambier I.	(găm'bēr)	Can. (Vancouver In.)	49.30 N	123.24 W
4	Gambier Is.		Pac. O.	23.8 S	134.58 W
90	Gamboa	(găm-bō'ä)	Canal Zone (In.)	9.7 N	79.43 W
134	Gamboma	(gäm-bō'mä)	Fr. Eq. Afr.	2.10 S	16.3 E
118	Gamleby	(gäm'lĕ-bŭ)	Swe.	57.54 N	16.21 E
152	Gamu	(gä-mōō')	Phil.	17.4 N	121.50 E
115	Gand (Ghent)	(gäN) (gĕnt)	Bel.	51.5 N	3.41 W
153	Gandara	(gän-dä'rä)	Phil.	12.1 N	124.49 E
87	Gander	(găn'dēr)	Can.	48.58 N	54.30 W
87	Gander L.		Can.	48.55 N	54.45 W
87	Gander R.		Can.	48.45 N	55.15 W
125	Gandía	(gän-dē'ä)	Sp.	38.58 N	0.11 W
111	Gandzha	(gänd'zhä)	Sov. Un.	40.40 N	46.25 E
122	Ganges	(gäNzh)	Fr.	43.55 N	3.42 E
141	Ganges R.	(gän'jēz)	India	26.0 N	80.15 E
126	Gangi	(gän'jē)	It.	37.47 N	14.12 E
122	Gannat	(gän-nä')	Fr.	46.5 N	3.11 E
156	Gannet I.	(găn'ĕt)	N. Z.	37.57 S	174.40 E
73	Gannett Peak		Wyo.	43.10 N	109.39 W
62	Gano	(gā'nō)	Ohio (Cincinnati In.)	39.18 N	84.25 W
132	Gao	(gä'ō)	Fr. W. Afr.	16.20 N	0.0
132	Gaoua	(gä-ōō-ä')	Fr. W. Afr.	10.20 N	3.8 W
123	Gap	(gäp)	Fr.	44.35 N	6.6 E
152	Gapan	(gä-pän')	Phil.	15.18 N	120.57 E
95	Garachine	(gä-rä-chē'nä)	Pan.	8.3 N	78.21 W
121	Garam (Hron) R.	(gŏ'rŏm) (hrōn)	Czech.-Hung.	48.35 N	18.40 E
148	Garambi C.	(gä-räm'bē)	For. (In.)	22.0 N	120.45 E
101	Garanhuns	(gä-rän-yōōNsh')	Braz.	8.48 S	36.31 W
79	Garber	(gär'bēr)	Okla.	36.26 N	97.32 W
80	Garcia	(gär-sē'ä)	Mex.	25.49 N	100.36 W
126	Garda, L. of	(gär'dä)	It.	45.45 N	10.45 E
123	Gardanne	(gär-dän')	Fr.	43.27 N	5.28 E
120	Gardelegen	(gär-dē-lā'ghĕn)	Ger.	52.32 N	11.21 E
61	Gardena	(gär-dē'nä)	Calif. (Los Angeles In.)	33.54 N	118.17 W
78	Garden City		Kan.	37.57 N	100.53 W
62	Garden City		Mich. (Detroit In.)	42.14 N	83.20 W
84	Garden I.	(gär'd'n)	Mich.	45.48 N	85.40 W
63	Garden Island B.		La. (New Orleans In.)	29.5 N	89.9 W
86	Gardiner	(gärd'nĕr)	Me.	44.13 N	69.47 W
73	Gardiner		Mont.	45.4 N	110.45 W
78	Gardiner		N. M.	36.52 N	104.30 W
86	Gardner		Mass.	42.35 N	72.0 W
63	Garfield	(gär'fēld)	N. J. (New York In.)	40.52 N	74.6 W
61	Garfield		Utah (Salt Lake City In.)	40.44 N	112.11 W
62	Garfield Heights		Ohio (Cleveland In.)	41.24 N	81.36 W
127	Gargalianoi	(gär-gä-lyä'nē)	Grc.	37.4 N	21.39 E
119	Gargždai	(gärgzh'dī)	Sov. Un.	55.42 N	21.23 E
73	Garland	(gär'lănd)	Utah	41.45 N	112.12 W
79	Garnett	(gär'nĕt)	Kan.	38.16 N	95.15 W
122	Garonne R.	(gä-rôn')	Fr.	44.32 N	0.0
133	Garoua	(gär'wä)	Cam.	9.20 N	13.28 E
84	Garrett	(gär'ĕt)	Ind.	41.22 N	85.8 W
76	Garrison	(gär'ĭ-sŭn)	N. D.	47.38 N	101.25 W
124	Garrovillas	(gä-rō-vēl'yäs)	Sp.	39.42 N	6.32 W
88	Garry, L.	(gär'ĭ)	Can.	66.10 N	100.30 W
116	Garstang	(gär'stăng)	Gt. Brit.	53.55 N	2.47 W
117	Garston	(gärs'tŭn)	Gt. Brit. (Liverpool In.)	53.21 N	2.54 W
142	Gartok	(gär-tŏk')	Chn.	32.0 N	80.27 E
157	Garvie Mts.	(gär'vĭ)	N. Z.	45.20 S	169.0 E
121	Garwolin	(gär-vō'lēn)	Pol.	51.56 N	21.38 E
84	Gary	(gā'rĭ)	Ind.	41.35 N	87.20 W
100	Garzón	(gär-thōn')	Col.	2.30 N	75.29 W
152	Gasan	(gä-sän')	Phil.	13.19 N	121.52 E
84	Gas City		Ind.	40.30 N	85.42 W
79	Gasconade R.	(găs-kō-nād')	Mo.	38.0 N	91.58 W
158	Gascoyne R.	(găs-koin')	Austl.	25.0 S	116.28 E
132	Gashiga	(gä-shē'gä)	Nig.	7.30 N	11.27 E
135	Gasi	(gä'sē)	Kenya	4.25 S	39.31 E
97	Gaspar Hernández	(gäs-pär' ĕr-nän'däth)	Dom. Rep.	19.38 N	70.15 W
86	Gaspé	(gäs'pā)	Can.	48.51 N	64.31 W
86	Gaspé B.		Can.	48.45 N	64.15 W
86	Gaspé, C.		Can.	48.45 N	64.10 W
86	Gaspé Pen.		Can.	48.48 N	65.30 W
84	Gassaway	(găs'ä-wā)	W. Va.	38.40 N	80.48 W
83	Gastonia	(găs-tō'nĭ-ä)	N. C.	35.16 N	81.12 W
132	Gat	(gät)	Libya	24.57 N	10.18 E
124	Gata, C. de	(gä'tä)	Sp.	36.44 N	2.8 W
113	Gatar, Wadi (R.)	(wä'dē gä'tär)	Libya	29.43 N	18.30 E
124	Gata, Sierra de (Mt.)	(syĕr'rä dä gä'tä)	Sp.	40.20 N	6.30 W
119	Gatchina	(gä-chē'nä)	Sov. Un.	59.38 N	30.6 E
114	Gateshead	(gäts'hĕd)	Gt. Brit.	54.55 N	1.35 W
81	Gatesville	(gäts'vĭl)	Tex.	31.26 N	97.45 W
88	Gatin	(gät'ĭn)	Can. (In.)	45.31 N	75.42 W
85	Gatineau R.	(gä'tē-nō)	Can.	45.40 N	75.55 W
134	Gatooma	(gä-tōō'mä)	S. Rh.	18.27 S	29.50 E
117	Gatow	(gä'tō)	Ger. (Berlin In.)	52.29 N	13.11 E
152	Gattaran	(gä-tä-rän')	Phil.	18.3 N	121.39 E
90	Gatun	(gä-tōōn')	Canal Zone (In.)	9.17 N	79.55 W
95	Gatun L.		Pan.	9.5 N	80.0 W
119	Gauja R.	(gou'yä)	Sov. Un.	57.36 N	25.40 E
151	Gautier Mts.	(gō-tyā')	Neth. N. Gui.	2.30 S	139.0 E
125	Gavá	(gä-vä')	Sp. (In.)	41.18 N	2.1 E
114	Gava, Lough (L.)	(lôK gä'vä)	Ire.	53.55 N	8.30 W
126	Gavdos (I.)	(gäv'dŏs)	Grc.	34.48 N	24.5 E
122	Gave de Pau R.	(gäv' dĕ pō')	Fr.	43.35 N	0.50 W
122	Gave d'Ossau R.	(gäv' dŏs-sō')	Fr.	43.20 N	0.50 W
140	Gavkhaneh (Marsh)	(gäv-kä'nä)	Iran	31.45 N	53.30 E
118	Gävle	(yĕv'lĕ)	Swe.	60.40 N	17.8 E
118	Gävle B.		Swe.	60.43 N	17.20 E
128	Gavrilov	(gä-vrē-lôf')	Sov. Un.	57.13 N	39.49 E
129	Gavrilovka	(gä'vrē-lôf'ka)	Sov. Un.	48.4 N	36.24 E
128	Gavrilov Posad	(pô-sät)	Sov. Un.	56.33 N	40.9 E
158	Gawler	(gô'lēr)	Austl.	34.35 S	138.45 E
158	Gawler Ranges		Austl.	32.30 S	136.0 E
141	Gaya	(gŭ'yä) (gī'ä)	India	24.45 N	84.58 E
132	Gaya	(gä'yä)	Nig.	12.0 N	9.10 E
84	Gaylord	(gā'lôrd)	Mich.	45.1 N	84.46 W
137	Gaza	(gä'zä)	Pal. (In.)	31.29 N	34.27 E
104	Gaziantep	(gä-zē-än'tĕp)	Tur.	37.5 N	37.32 E
121	Gdańsk (Danzig)	(g'dänsk) (dän'tsĭk)	Pol.	54.10 N	18.50 E
128	Gdov	(g'dôf)	Sov. Un.	58.44 N	27.51 E
121	Gdynia	(g'dēn'yä)	Pol.	54.28 N	18.32 E
67	Gearhart	(gēr'härt)	Ore. (Portland In.)	46.1 N	123.55 W
78	Geary	(gē'rĭ)	Okla.	35.36 N	98.18 W
73	Gebo	(gĕb'ō)	Wyo.	43.47 N	108.15 W
81	Ged	(gĕd)	La.	30.8 N	93.35 W
159	Geelong	(jē-lŏng')	Austl.	38.8 S	144.18 E
151	Geelvink B.	(gāl'vĭnk)	Neth. N. Gui.	2.30 S	135.30 E
158	Geikie Range	(gē'kē)	Austl.	18.15 S	126.45 E
120	Geislingen	(gīs'lĭng-ĕn)	Ger.	48.37 N	9.52 E
127	Gelibolu (Gallipoli)	(gĕ-lĭb'ō-lōō)	Tur.	40.25 N	26.40 E
125	Gelida	(hä-lē'dä)	Sp. (In.)	41.26 N	1.53 E
129	Gelmyazova	(gyĕl'myä-zō'vä)	Sov. Un.	49.49 N	31.50 E
120	Gelsenkirchen-Buer	(gĕl-zĕn-kĭrK-ĕn-bōōr')	Ger.	51.38 N	7.6 E
137	Gemas	(jĕm'äs)	Malaya (In.)	2.33 N	102.37 E
111	Gemlik	(gĕm'lĭk)	Tur.	40.30 N	29.12 E
131	Geneffa, Jebel (Mts.)	(jē-nĕf'ä)	Eg. (Suez Canal In.)	30.16 N	32.20 E
74	General Grant Natl. Park		Calif.	36.44 N	118.58 W
99	General Pinto	(gä-nä-räl' pēn'tō)	Arg. (Buenos Aires In.)	34.44 S	61.57 W
99	General Rodriguez	(rō-drē'gäz)	Arg. (Buenos Aires In.)	34.37 S	58.58 W
80	General Zepeda	(zä-pā'dä)	Mex.	25.25 N	101.30 W
80	General Zuazua	(zwä'zwä)	Mex.	25.55 N	100.8 W
85	Genesee R.	(jĕn-ē-sē')	N. Y.	42.30 N	77.55 W
79	Geneseo	(jĕn-ē-sē'ō)	Ill.	41.26 N	90.9 W
82	Geneva	(jē-nē'vä)	Ala.	31.2 N	85.52 W
62	Geneva		Ill. (Chicago In.)	41.53 N	88.19 W
79	Geneva		Neb.	40.33 N	97.35 W
85	Geneva		N. Y.	42.52 N	77.0 W
84	Geneva		Ohio	41.57 N	80.47 W
120	Geneva (Genève)	(zhē-nĕv')	Switz.	46.13 N	6.11 E
120	Geneva, L.		Switz.	46.25 N	6.40 E
120	Genève (Geneva)	(zhē-nĕv')	Switz.	46.13 N	6.11 E
129	Genichesk	(gä'nē-chyĕsk')	Sov. Un.	46.11 N	34.49 E
124	Genil R.	(hä-nēl')	Sp.	37.15 N	4.30 W
127	Genitsa	(yĕ-nēt'sä)	Grc.	40.46 N	22.25 E
123	Gennevilliers	(zhĕn-vē-yā')	Fr. (In.)	48.56 N	2.17 E
76	Genoa	(jĕn'ō-ä)	Neb.	41.28 N	97.42 W
81	Genoa		Tex. (In.)	29.37 N	95.11 W
126	Genoa (Genova)	(jĕn'ō-vä)	It.	44.24 N	8.55 E
126	Genoa, G. of		It.	44.10 N	9.0 E
126	Genova (Genoa)	(jĕn'ō-vä) (jen'ō-ä)	It.	44.24 N	8.55 E
120	Genthin	(gĕn-tēn')	Ger.	52.24 N	12.10 E
123	Gentilly	(zhäN-tē-yē')	Fr. (In.)	48.48 N	2.21 E
147	Genzan (Wŏnsan)	(jĕn'zän) (wŭn'sän)	Kor.	39.11 N	127.38 E
158	Geographe B.	(jē-ō-grăf')	Austl.	33.25 S	115.15 E
158	Geographe Chan.		Austl.	24.45 S	113.15 E
111	Geokchai	(gĕ-ôk'chī)	Sov. Un.	40.40 N	47.45 E
87	George B.		Can.	45.45 N	61.40 W
88	George Dawson, Mt.	(dô'sŭn)	Can.	51.27 N	124.32 W
83	George, L.		Fla.	29.17 N	81.37 W
85	George, L.		N. Y.	43.40 N	73.30 W
157	George Sd.		N. Z.	44.50 S	167.25 E
160	Georges R.		Austl. (Sydney In.)	33.57 S	150.58 E
160	Georgetown		Austl. (Tas. In.)	41.5 S	146.50 E
101	Georgetown		Br. Gu.	6.45 N	58.15 W
87	Georgetown		Can.	46.10 N	62.30 W
85	Georgetown		Del.	38.42 N	75.22 W
84	Georgetown		Ill.	39.59 N	87.39 W
96	Georgetown		Grand Cayman I.	19.18 N	81.24 W
84	Georgetown		Ky.	38.12 N	84.34 W
85	Georgetown		Md.	39.23 N	75.53 W
87	Georgetown		Mass. (In.)	42.43 N	71.0 W
83	Georgetown		S. C.	33.23 N	79.18 W
150	Georgetown		Malaya	5.21 N	100.15 E
81	Georgetown		Tex.	30.37 N	97.40 W
82	Georgia (State)		U. S.	32.40 N	83.20 W
111	Georgia (S.S.R.)		Sov. Un.	41.50 N	44.0 E
82	Georgiana		Ala.	31.38 N	86.44 W
89	Georgian B.		Can.	45.30 N	81.0 W
72	Georgia, Str. of		Can.	49.0 N	123.25 W
111	Georgievsk	(gyôr-gyĕfsk')	Sov. Un.	44.8 N	43.30 E
158	Georgina R.	(jôr-jē'nä)	Austl.	22.0 S	138.30 E
120	Gera	(gā'rä)	Ger.	50.53 N	12.4 E
157	Geraldine	(jĕr'ăl-dēn)	N. Z.	44.4 S	171.17 E
158	Geraldton	(jĕr'ăld-tŭn)	Austl.	28.32 S	114.31 E
102	Geral, Serra (Mts.)	(sĕr'rä zhä-räl')	Braz.	28.0 S	49.30 W
117	Gerasdorf	(gā'räs-dôrf)	Ger.	48.18 N	16.28 E
124	Gérgal	(gĕr'gäl)	Sp.	37.8 N	2.29 W
76	Gering	(gē'rĭng)	Neb.	41.49 N	103.40 W
84	Germantown	(jûr'măn-toun)	Ohio	39.38 N	84.23 W
120	Germany	(jûr'mä-nĭ)	Eur.	51.0 N	13.0 E
134	Germiston	(jûr'mĭs-tŭn)	U. S. Afr.	26.13 S	28.11 E
152	Gerona	(hä-rō'nä)	Phil.	15.36 N	120.36 E
125	Gerona		Sp.	41.57 N	2.49 E
112	Géryville	(zhä-rē-vēl')	Alg.	33.42 N	1.2 E
133	Gesira (Well)	(jĕ'zē-rä)	Libya	25.45 N	21.28 E
125	Getafe	(hä-tä'fä)	Sp. (In.)	40.19 N	3.44 W
85	Gettysburg	(gĕt'ĭs-bûrg)	Pa.	39.52 N	77.13 W
76	Gettysburg		S. D.	45.1 N	99.50 W
67	Gettysburg		Wash. (Seattle In.)	48.9 N	123.50 W
132	Ghardaïa	(gär-dä'ē-ä)	Alg.	32.30 N	3.35 E
141	Ghats, Eastern (Mts.)		India	17.0 N	80.30 E
141	Ghats, Western (Mts.)		India	16.30 N	74.15 E
141	Ghazni	(gŭz'nē)	Afg.	33.32 N	68.30 E
113	Ghemines	(gä-mē'näs)	Libya	31.35 N	20.0 E
115	Ghent (Gand)	(gĕnt) (gäN)	Bel.	51.5 N	3.41 W
121	Gheorgheni	(gyôr-gän'ĭ)	Rom.	46.49 N	25.31 E
121	Gherla	(gĕr'lä)	Rom.	47.2 N	23.55 E
133	Ghigner	(gēn-yĕr')	Eth.	7.7 N	40.35 E
137	Ghor (Valley)	(ghôr)	Jor. (In.)	32.0 N	35.30 E
133	Giado	(jä'dō)	Libya	31.58 N	12.2 W
133	Giaghbub (Giarabub)	(jäg'bōōb) (jä'rä-bōōb)	Libya	29.47 N	24.32 E
133	Gialo, Oasis	(jä'lō)	Libya	29.15 N	22.5 E
126	Giannutri (I.)	(jän-nōō'trē)	It.	42.15 N	11.7 E
133	Giarabub (Giaghbub)	(jä'rä-bōōb) (jäg'bōōb)	Libya	29.47 N	24.32 E
97	Gibara	(hē-bä'rä)	Cuba	21.6 N	76.10 W
134	Gibeon	(gĭb'ē-ŭn)	S. W. Afr.	25.13 S	17.35 E
124	Gibraleón	(hē-brä-lä-ōn')	Sp.	37.24 N	6.59 W
124	Gibraltar	(jĭ-brôl'tĕr)	Gib.	36.8 N	5.21 W
131	Gibraltar		Eur. (In.)	36.7 N	5.21 W
79	Gibson City	(gĭb'sŭn)	Ill.	40.28 N	88.21 W
158	Gibson Desert	(gĭb'sŭn)	Austl.	24.45 S	125.0 E
65	Gibsons Landing		Can. (Vancouver In.)	49.24 N	123.31 W
81	Giddings	(gĭd'ĭngz)	Tex.	30.11 N	96.57 W
79	Gideon	(gĭd'ē-ŭn)	Mo.	36.26 N	89.57 W
122	Gien	(zhē-äN')	Fr.	47.42 N	2.38 E
120	Gieszen	(gēs'ĕn)	Ger.	50.35 N	8.40 E
123	Gif	(zhēf)	Fr. (In.)	48.42 N	2.8 E
149	Gifu	(gē'fōō)	Jap.	35.30 N	136.45 E
80	Gigantes, L.	(hē-gän'tās)	Mex.	27.55 N	104.35 W
153	Gigaquit	(hē-gä'kēt)	Phil.	9.35 N	125.42 E
135	Giggiga	(jē-jē'gä)	Eth.	9.28 N	42.48 E
67	Gig Harbor	(gĭg)	Wash. (Seattle In.)	47.20 N	122.36 W
126	Giglio (Il)	(jēl'yō)	It.	42.22 N	10.55 E
124	Giguela R.	(hē-gä'lä)	Sp.	39.40 N	3.4 W
153	Gihulñgan	(hē-ōōl'ny'gän)	Phil.	10.8 N	123.16 E
124	Gijon	(hē-hōn')	Sp.	43.32 N	5.38 W
75	Gila Bend Ind. Res.		Ariz.	33.0 N	112.50 W
75	Gila Cliff Dwellings Nat'l Mon.		N. M.	33.14 N	108.16 W
75	Gila R.	(hē'lä)	Ariz.	33.5 N	111.15 W

ng-sing; ŋ-baŋk; N-nasalized n; nŏd; cŏmmit; ōld; ôbey; ôrder; fōōd; fŏŏt; ou-out; s-soft; sh-dish; th-thin; pūre; ûnite; ûrn; stŭd; circŭs; ü-as "y" in study; '-indeterminate vowel.

Page	Name	Pronunciation	Region	Lat. °′	Long. °′
133	Gila R.	(gē′lä)	Eth.	7.45 N	34.0 E
75	Gila River Ind. Res.		Ariz.	33.10 N	112.0 W
77	Gilbert	(gĭl′bĕrt)	Minn.	47.28 N	92.28 W
5	Gilbert Is.		Pac. O.	1.0 S	175.0 E
68	Gilbert, Mt.		Alsk. (In.)	61.12 N	148.20 W
159	Gilbert R.		Austl.	17.18 S	142.0 E
65	Gilcrest	(gĭl′krĕst)	Colo. (Denver In.)	40.17 N	104.46 W
99	Giles	(hē′lās)	Arg. (Buenos Aires In.)	34.23 S	59.29 W
141	Gilgit	(gĭl′gĭt)	India	35.59 N	74.14 E
65	Gill	(jĭl)	Colo. (Denver In.)	40.27 N	104.32 W
79	Gillett	(jĭ-lĕt′)	Ark.	34.7 N	91.23 W
65	Gillett		Colo. (Colo. Sprs. In.)	38.47 N	105.7 W
73	Gillette		Wyo.	44.18 N	105.29 W
115	Gillingham	(gĭl′ĭng-ăm)	Gt. Brit.	51.20 N	0.35 E
158	Gillon, L.	(gĭl′ŭn)	Austl.	26.10 S	124.45 E
115	Gilly	(zhē-yē′)	Bel.	50.25 N	4.35 E
79	Gilman	(gĭl′măn)	Ill.	40.46 N	88.0 W
81	Gilmer	(gĭl′mĕr)	Tex.	32.43 N	94.58 W
63	Gilmore	(gĭl′môr)	Ga. (Atlanta In.)	33.51 N	84.29 W
74	Gilroy	(gĭl-roi′)	Calif.	37.0 N	121.33 W
122	Gimone R.	(zhē-mōn′)	Fr.	43.35 N	0.45 E
131	Gineifa	(jē-nā′fä)	Eg. (Suez Can. In.)	30.12 N	32.26 E
153	Gingoog B.	(hēn-gō′ôg)	Phil.	9.0 N	125.5 E
126	Ginosa	(jē-nō′zä)	It.	40.34 N	16.46 E
124	Ginzo	(hēn-thō′)	Sp.	42.4 N	7.45 W
133	Giof	(jôf)	Libya	24.15 N	23.36 E
33	Giofra, Oasis of	(jôf′rä)	Libya	29.0 N	15.30 E
126	Gioja del Colle	(jô′yä dĕl kôl′lä)	It.	40.47 N	16.57 E
160	Gipps Town	(gĭps′ toun)	Austl. (Sydney In.)	33.52 S	151.8 E
82	Girard	(jĭ-rärd′)	Ala.	32.26 N	85.1 W
79	Girard		Kan.	37.31 N	94.51 W
100	Girardot	(hē-rär-dōt′)	Col.	4.15 N	69.59 W
111	Giresun	(ghĕr′ĕ-sōōn′)	Tur.	40.55 N	38.28 E
131	Girga	(jĕr′gä)	Eg. (In.)	26.20 N	31.53 E
126	Girgenti	(jĕr-jĕn′tē)	It.	37.19 N	13.34 E
141	Giridih	(jē′rē-dē)	India	24.8 N	86.7 E
123	Giromagny	(zhē-rō-män-yē′)	Fr.	47.45 N	6.59 E
122	Gironde R.	(zhē-rōND′)	Fr.	45.25 N	0.50 W
114	Girvan	(gûr′văn)	Gt. Brit.	55.15 N	4.50 W
156	Gisborne	(gĭz′bŭrn)	N. Z.	38.40 S	178.3 E
122	Gisors	(zhē-zôr′)	Fr.	49.18 N	1.49 E
127	Giura (I.)	(yōō′rä)	Grc.	39.22 N	24.10 E
127	Giurgiu	(jōōr′jōō)	Rom.	43.53 N	25.57 E
115	Givet	(zhē-vĕ′)	Bel.	51.8 N	4.49 E
122	Givors	(zhē-vôr′)	Fr.	45.35 N	4.48 E
135	Gīza	(gē′zä)	Eg.	30.1 N	31.13 E
135	Gīza Pyramids		Eg.	29.59 N	31.7 E
139	Gizhiga	(gē′zhĭ-gä)	Sov. Un.	61.55 N	160.30 E
121	Giżycko	(gĭ′zhĭ-ko)	Pol.	54.3 N	21.49 E
127	Gjinocastër (Ergeri)	(gyē-nô-käs′-tĕr) (ĕr-gē-rē′)	Alb.	40.5 N	20.8 E
118	Gjövik	(gyû′vĕk)	Nor.	60.48 N	10.40 E
126	Gjurgjevac	(dyōōr′dyē-väts)	Yugo.	46.2 N	17.3 E
87	Glace B.	(glās)	Can.	46.15 N	59.57 W
88	Glacier	(glā′shĕr)	Can.	51.10 N	117.16 W
65	Glacier		Wash. (Vancouver In.)	48.54 N	121.57 W
88	Glacier Natl. Park		Can.	51.15 N	117.15 W
73	Glacier Natl. Park (Waterton-Glacier Internat'l Peace Park)		Mont.	48.50 N	114.0 W
72	Glacier Peak		Wash.	48.7 N	121.8 W
120	Gladbach-Rheydt	(glät′bäк-rīt′)	Ger.	51.13 N	6.27 E
159	Gladstone	(glăd′stōn)	Austl.	23.50 S	151.15 E
158	Gladstone		Austl.	33.16 S	138.21 E
77	Gladstone		Mich.	45.51 N	87.1 W
157	Gladstone		N. Z.	44.35 S	169.23 E
84	Gladwin	(glăd′wĭn)	Mich.	43.59 N	84.27 W
126	Glamoč	(glăm′ôch)	Yugo.	44.2 N	16.51 E
153	Glan	(glän)	Phil.	5.46 N	125.12 E
160	Glanville	(glăn′vĭl)	Austl. (Adelaide In.)	34.50 S	138.29 E
120	Glarus	(glä′rōōs)	Switz.	47.2 N	9.2 E
114	Glasgow	(glăs′gō)	Gt. Brit.	55.50 N	4.15 W
82	Glasgow		Ky.	37.1 N	85.56 W
79	Glasgow		Mo.	39.14 N	92.48 W
73	Glasgow		Mont.	48.13 N	106.39 W
62	Glassport	(glăs′pōrt)	Pa. (Pittsburgh In.)	40.19 N	79.54 W
120	Glauchau	(glou′кou)	Ger.	50.49 N	12.34 E
117	Glazebury	(glāz′bĕr-ĭ)	Gt. Brit. (Liverpool In.)	53.28 N	2.30 W
110	Glazov	(glä′zôf)	Sov. Un.	58.5 N	52.45 E
120	Glda R.	(g'l′dä)	Pol.	53.30 N	16.55 E
	Gleiwitz, see Gliwice, Pol.				
123	Glénans, Iles de (Is.)	(glā-nän′)	Fr.	47.40 N	4.0 W
63	Glen Burnie	(glĕn bûr′nē)	Md. (Baltimore In.)	39.10 N	76.37 W
77	Glencoe	(glĕn′kō)	Minn.	44.46 N	94.8 W
63	Glen Cove	(glĕn kōv)	N.Y. (New York In.)	40.52 N	73.37 W
75	Glendale	(glĕn′dāl)	Ariz.	33.31 N	112.13 W
74	Glendale		Calif.	34.9 N	118.18 W
73	Glendive	(glĕn′dīv)	Mont.	47.7 N	104.41 W
61	Glendora	(glĕn-dō′rä)	Calif. (Los Angeles In.)	34.9 N	117.52 W
156	Gleneden	(glĕn-ē′dĕn)	N. Z. (In.)	36.55 S	174.40 E
160	Glenelg	(glĕn-ĕlg′)	Austl.	34.59 S	138.32 E
160	Glenfield	(glĕn′fēld)	Austl. (Sydney In.)	33.58 S	150.53 E
159	Glen Innes	(glĕn ĭn′ĕs)	Austl.	29.45 S	151.45 E
81	Glenmora	(glĕn-mō′rä)	La.	30.58 N	92.35 W
72	Glenns Ferry	(glĕnz fĕr′ĭ)	Ida.	42.59 N	115.18 W
83	Glennville	(glĕn′vĭl)	Ga.	31.55 N	81.56 W
63	Glen Olden	(glĕn ōl′d'n)	Pa. (Philadelphia In.)	39.54 N	75.17 W
116	Glen, R.	(glĕn)	Gt. Brit.	52.44 N	0.18 W
160	Glenreagh	(glĕn-rā′)	Austl.	30.2 S	153.1 E
73	Glenrock	(glĕn′rŏk)	Wyo.	42.52 N	105.51 W
160	Glenroy	(glĕn-roi′)	Austl. (Melbourne In.)	37.42 S	144.55 E
85	Glens Falls	(glĕnz)	N. Y.	43.18 N	73.38 W
62	Glenshaw	(glĕn′shô)	Pa. (Pittsburgh In.)	40.32 N	79.57 W
76	Glen Ullin	(glĕn ŭl′ĭn)	N. D.	46.48 N	101.49 W
62	Glenview	(glĕn′vū)	Ill. (Chicago In.)	42.4 N	87.48 W
79	Glenwood	(glĕn′wŏŏd)	Ia.	41.3 N	95.41 W
76	Glenwood		Minn.	45.39 N	95.21 W
87	Glenwood		Can.	48.58 N	54.50 W
75	Glenwood Springs		Colo.	39.33 N	107.19 W
121	Gliwice	(gwĭ-wĭt′sĕ)	Pol.	50.17 N	18.41 E
75	Globe	(glōb)	Ariz.	33.23 N	110.47 W
129	Globino	(glôb′ē-nô)	Sov. Un.	49.19 N	33.12 E
129	Glodosti	(glô-dôst′yĭ)	Sov. Un.	48.28 N	31.16 E
120	Glogów	(gwô′gōōf)	Pol.	51.40 N	16.3 E
118	Glommen R.	(glôm′ĕn)	Nor.	61.10 N	11.20 E
135	Glorious Is.		Ind. O.	11.30 S	47.20 E
116	Glossop	(glŏs′ŭp)	Gt. Brit.	53.27 N	1.57 W
82	Gloster	(glŏs′tĕr)	Miss.	31.11 N	91.3 W
114	Gloucester	(glŏs′tĕr)	Gt. Brit.	51.55 N	2.15 W
86	Gloucester		Mass.	42.35 N	70.40 W
84	Gloucester		Ohio	39.35 N	82.58 W
85	Gloucester City		N. J.	39.52 N	75.10 W
116	Gloucester County		Gt. Brit.	52.6 N	1.48 W
85	Gloversville	(glŭv′ĕrz-vĭl)	N. Y.	43.4 N	74.20 W
121	Glubczyce	(gwŭb-chĭ′tsĕ)	Pol.	50.12 N	17.48 E
128	Glubokoe	(glōō-bô-kō′yĕ)	Sov. Un.	55.8 N	27.44 E
121	Glucholazy	(glŭ-кô-lä′zĭ)	Pol.	50.19 N	17.23 E
129	Glukhov	(glōō′кôf′)	Sov. Un.	51.42 N	33.52 E
129	Glushkovo	(glōōsh′kô-vō)	Sov. Un.	51.21 N	34.42 E
128	Glusk	(glōōsk)	Sov. Un.	52.55 N	28.39 E
120	Gmünd	(g'münt)	Ger.	48.48 N	9.49 E
120	Gmunden	(g'mōōn′dĕn)	Aus.	47.57 N	13.48 E
121	Gniezno	(g'nyäz′nô)	Pol.	52.33 N	17.36 E
127	Gnjilane	(gnyē′lä-nĕ)	Yugo.	42.27 N	21.27 E
141	Goa	(gō′ä)	Asia	15.15 N	74.0 E
152	Goa	(gō′ä)	Phil.	13.41 N	123.29 E
100	Goajira Pen.	(gō-ä-кē′rä)	Col.	11.30 N	72.45 W
94	Goascoran	(gō-äs′kō-rän′)	Hond.	13.39 N	87.46 W
134	Gobabis	(gō-bä′bĭs)	S. W. Afr.	22.32 S	18.58 E
142	Gobi, The (Shamo) (Desert)	(gō′bē)	Mong.-Chn.	43.0 N	130.0 E
67	Goble	(gō′b'l)	Ore. (Portland In.)	45.1 N	122.53 W
120	Goch	(gôк)	Ger.	51.42 N	6.12 E
141	Godavari R.	(gō-dä′vŭ-rē)	India	19.0 N	79.0 E
158	Goddards Cr.	(gŏd′ärdz)	Austl.	31.18 S	124.15 E
84	Goderich	(gōd′rĭch)	Can.	43.44 N	81.42 W
61	Godfrey	(gŏd′frē)	Ill. (St. Louis In.)	38.57 N	90.11 W
66	Godhavn	(gōdh′hävn)	Grnld.	69.15 N	53.30 W
157	Godley Head	(gŏd′lĭ)	N. Z. (In.)	43.35 S	172.50 E
88	Gods L.	(gŏdz)	Can.	54.20 N	95.0 W
66	Godthaab	(gŏt′hōōb)	Grnld.	64.10 N	51.32 W
141	Godwin Austen, Mt.	(gŏd′wĭn ôs′tĕn)	India	35.58 N	76.30 E
115	Goedereede (I.)	(кōō′dē-rā-dē)	Neth.	51.45 N	4.10 E
74	Goffs	(gôfs)	Calif.	34.56 N	115.4 W
149	Gogawa, R.	(gō-gä′wä)	Jap.	34.50 N	132.40 E
77	Gogebic L.	(gō-gē′bĭk)	Mich.	46.30 N	89.34 W
92	Gogorrón	(gō-gō-rōn′)	Mex.	21.50 N	100.54 W
141	Gogra R.	(gō′grä)	India	26.15 N	83.0 E
149	Goi	(gō′ē)	Jap. (Tokyo In.)	35.30 N	140.6 E
101	Goiaz (State)	(gô-yäzh′)	Braz.	14.0 S	49.0 W
101	Goiaz		Braz.	15.58 S	50.5 W
111	Gokcha, L.	(gôk′chä) (gûk′chä)	Sov. Un.	40.25 N	46.15 E
111	Gök Su (R.)	(gûk′sōō′)	Tur.	37.0 N	33.0 E
118	Göl	(gûl)	Nor.	60.44 N	9.1 E
117	Golborne	(gōl′bŭrn)	Gt. Brit. (Liverpool In.)	53.28 N	2.36 W
116	Golcar	(gōl′кär)	Gt. Brit.	53.38 N	1.52 W
79	Golconda	(gōl-kŏn′dä)	Ill.	37.22 N	88.29 W
121	Goldap	(gōl′däp)	Pol.	54.17 N	22.18 E
132	Gold Coast		Afr.	8.0 N	1.30 W
75	Golden		Colo.	39.45 N	105.13 W
157	Golden B.		N. Z.	40.40 S	172.50 E
72	Goldendale		Wash.	45.48 N	120.50 W
67	Golden Gate		Calif. (San Francisco In.)	37.47 N	122.28 W
65	Goldfield		Colo. (Colo. Sprs. In.)	38.43 N	105.7 W
74	Goldfield		Nev.	37.42 N	117.13 W
90	Gold Hill (Mt.)		C. Z. (In.)	9.3 N	79.38 W
83	Goldsboro		N. C.	35.23 N	77.59 W
65	Goldstream		Can. (Vancouver In.)	48.27 N	123.34 W
80	Goldthwaite	(gōld′thwät)	Tex.	31.27 N	98.33 W
127	Golemo-Konare	(gō′lä-mō-kō′nä-rĕ)	Bul.	42.16 N	24.31 E
120	Goleniów	(gô-lĕ-nyŭf′)	Pol.	53.33 N	14.51 E
81	Goliad	(gō-lĭ-ăd′)	Tex.	28.40 N	97.22 W
156	Gollans R.	(gōl′ănz)	N. Z. (In.)	41.22 S	174.53 E
129	Golodaevka	(gô′lô-dä-yĕf′kä)	Sov. Un.	47.51 N	38.53 E
152	Golo I.	(gō′lō)	Phil.	13.39 N	120.22 E
129	Golovchino	(gō-lôf′chē-nō)	Sov. Un.	50.31 N	35.51 E
134	Golungo Alto	(gô-lōōŋ′gô äl′tō)	Ang.	9.10 S	14.40 E
128	Gomel	(gô′mĕl′)	Sov. Un.	52.25 N	31.1 E
132	Gomera I.	(gô-mä′rä)	Canary Is.	28.10 N	17.15 W
123	Gometz-le-Châtel	(gō-mĕts′-lĕ-shä-tĕl′)	Fr. (In.)	48.41 N	2.8 E
80	Gómez Farias	(gō′mäz fä-rē′äs)	Mex.	24.59 N	101.2 W
99	Gómez, L. de	(gō′mäz)	Arg. (Buenos Aires In.)	34.35 S	61.5 W
80	Gómez Palacio	(gō′mäz pä-lä′syō)	Mex.	25.34 N	103.30 W
97	Gonaïves	(gō-nä-ēv′)	Hai.	19.27 N	72.42 W
97	Gonaïves, G. of		Hai.	19.20 N	73.10 W
127	Gönan	(gû′năn)	Tur.	40.6 N	27.41 E
97	Gonave Chan.	(gō-näv′)	Hai.	18.40 N	73.10 W
97	Gonave I.		Hai.	18.50 N	73.5 W
133	Gondar	(gŏn′där)	Eth.	12.36 N	37.28 E
123	Gonesse	(gō-nĕs′)	Fr. (In.)	48.58 N	2.28 E
135	Gonja	(gōn′jä)	Tan.	4.16 S	38.4 E
64	Gonor	(gō′nŏr)	Can. (Winnipeg In.)	50.3 N	96.54 W
81	Gonzales	(gŏn-zä′lĕz)	Tex.	29.31 N	97.27 W
88	Good Hope		Can.	66.9 N	128.35 W
134	Good Hope, C. of		U. S. Afr.	34.21 S	18.25 E
72	Gooding	(gōōd′ĭng)	Ida.	42.56 N	114.44 W
84	Goodland	(gōōd′lănd)	Ind.	40.52 N	87.14 W
78	Goodland		Kan.	39.20 N	101.42 W
160	Goodwood	(gōōd′wŏŏd)	Austl. (Adelaide In.)	34.57 S	138.36 E
116	Goole	(gōōl)	Gt. Brit.	53.42 N	0.52 W
160	Goondiwindi	(gōōn-dē-wĭn′dē)	Austl. (In.)	28.33 S	150.22 E
89	Goose Bay		Can.	53.32 N	60.25 W
73	Gooseberry Cr.		Wyo.	44.1 N	108.30 W
73	Goose Cr.		Nev.-Ida.	42.0 N	114.0 W
81	Goose Creek		Tex.	29.42 N	95.0 W
72	Goose L.		Calif.	41.56 N	120.25 W
76	Goose R.		N. D.	47.30 N	97.20 W
120	Göppingen	(gûp′ĭng-ĕn)	Ger.	48.43 N	9.40 E
121	Góra-Kalwaria	(gōō′rä käl-vär′yä)	Pol.	51.58 N	21.13 E
141	Gorakhpur	(gō′rŭk-pōōr)	India	26.35 N	83.29 E
151	Goram Is.	(gō′räm)	Indon.	4.0 S	131.29 E
96	Gorda Cay (I.)	(gôr′dä)	Ba. Is.	26.5 N	77.33 W
96	Gorda Pt.		Cuba	22.23 N	82.5 W
160	Gordon	(gôr′dŭn)	Austl. (Tas. In.)	43.16 S	147.13 E
64	Gordon		Can. (Winnipeg In.)	50.0 N	97.21 W
76	Gordon		Neb.	42.48 N	102.11 W
160	Gordon R.		Austl. (Tas. In.)	42.40 S	145.58 E
160	Gordona B.		Austl. (Sydney In.)	33.56 S	151.16 E
133	Gore	(gō′rē)	Eth.	8.12 N	35.32 E
157	Gore	(gōr)	N. Z.	46.5 S	168.55 E
157	Gore, Mt.		N. Z.	42.17 S	172.0 E
132	Gorgeram	(gôr′gä-räm)	Nig.	12.40 N	10.45 E
126	Gorgona (I.)	(gôr-gō′nä)	It.	43.27 N	9.53 E
111	Gori	(gō′rē)	Sov. Un.	42.0 N	44.5 E
120	Gorinchem	(gō′rĭn-кĕm)	Neth.	51.50 N	5.0 E
138	Gorkiy	(gôr′кē)	Sov. Un.	56.15 N	43.58 E
121	Gorlice	(gôr-lē′tsĕ)	Pol.	49.39 N	21.10 E
120	Görlitz	(gûr′lĭts)	Ger.	51.9 N	15.1 E
129	Gorlovka	(gôr′lôf-кä)	Sov. Un.	48.18 N	38.2 E
80	Gorman	(gôr′măn)	Tex.	32.13 N	98.40 W
127	Gorna-Džumaya	(gôr′nä-dzhōō-mä′yä)	Bul.	42.1 N	23.5 E
127	Gorna-Orekhovica	(gôr′nä-ôr-yĕк′ô-vē-tsä)	Bul.	43.7 N	25.41 E
127	Gornji-Milanovac	(gôrn′yē-mē′lä-nô-väts)	Yugo.	44.2 N	20.29 E
138	Gorno-Altay Aut. Oblast	(gôr′nŭ-ûl-tĭ′)	Sov. Un.	51.10 N	87.0 E
138	Gorno-Altaysk	(gôr′nŭ-ûl-tĭsk′)	Sov. Un.	51.58 N	85.55 E
138	Gorno-Badakhshan Aut. Oblast	(gôr′nô bŭ-dŭк-shän′)	Sov. Un.	38.50 N	73.0 E
121	Gorodenka	(gō-rô-deŋ′кä)	Sov. Un.	48.41 N	25.31 E
110	Gorodets	(gôr′ô-dyĕts)	Sov. Un.	56.40 N	43.30 E
129	Gorodnya	(gō-rôd′′nyä)	Sov. Un.	51.53 N	31.31 E
128	Gorodok	(gô-rô-dôk′)	Sov. Un.	55.27 N	29.58 E
138	Gorodok		Sov. Un.	49.46 N	23.40 E
129	Gorokhovka	(gô′rô-кôf′кä)	Sov. Un.	50.7 N	40.5 E
150	Gorontalo	(gō-rōn-tä′lō)	Indon.	0.51 N	123.0 E
150	Gorontalo (Tomini) G. of	(tō-mē′nē)	Indon.	0.0	122.0 E
117	Gorton	(gôr′tŭn)	Gt. Brit. (Liverpool In.)	53.28 N	2.8 W
121	Goryn R.	(gō′rĕn′)	Sov. Un.	51.20 N	26.22 E
120	Gorzów	(gôr-zōōf′)	Pol.	52.44 N	15.13 E
84	Goshen	(gō′shĕn)	Ind.	41.36 N	85.49 W
65	Goshen		Wash. (Vancouver In.)	48.51 N	122.20 W
75	Goshute Ind. Res.	(gō-shōōt′)	Utah	39.50 N	114.0 W
120	Goslar	(gôs′lär)	Ger.	51.55 N	10.25 E
126	Gospić	(gôs′pĭch)	Yugo.	44.32 N	15.23 E
127	Gostivar	(gôs′tē-vär)	Yugo.	41.46 N	20.57 E
121	Gostyń	(gôs′tĭn-y')	Pol.	51.52 N	17.1 E
121	Gostynin	(gôs-tē′nĭn)	Pol.	52.25 N	19.31 E
118	Götaälv (R.)	(yû′tä-ĕlv)	Swe.	58.10 N	12.8 E
118	Göta Canal	(yû′tä)	Swe.	58.38 N	15.25 E
118	Göteborg	(yû′tē-bôrgh)	Swe.	57.41 N	11.58 E
94	Gotera (San Francisco)	(gō-tä′rä)	Sal.	13.47 N	88.7 W
120	Gotha	(gō′tä)	Ger.	50.57 N	10.42 E
78	Gothenburg	(gŏth′ĕn-bûrg)	Neb.	40.56 N	100.9 W
149	Gotō Is.	(gō′tō)	Jap.	32.50 N	128.50 E
119	Gotska Sand I.	(gŏt′skä sänd′)	Swe.	58.23 N	19.15 E
120	Göttingen	(gût′ĭng-ĕn)	Ger.	51.32 N	9.55 E
118	Gottland (I.)	(gŏt′länd)	Swe.	57.30 N	18.30 E
115	Gouda	(gou′dä)	Neth.	52.0 N	4.45 E
4	Gough I.	(gŏf)	Atl. O.	39.20 S	11.10 W
159	Goulburn	(gōl′bŭrn)	Austl.	34.46 S	149.42 E
132	Goumbou	(gōōm-bōō′)	Fr. W. Afr.	15.2 N	7.34 W
132	Goundam	(gōōn-dăN′)	Fr. W. Afr.	16.30 N	3.40 W
132	Gouré	(gōō-rā′)	Fr. W. Afr.	13.57 N	10.40 E
122	Gournay	(gōōr-nĕ′)	Fr.	49.28 N	1.45 E
121	Gousievsk (Gumbinnen)	(gô-ōō-syĕfsk′)	Sov. Un.	54.35 N	22.12 E
85	Gouverneur	(gŭv-ĕr-nōōr′)	N. Y.	44.20 N	75.28 W
102	Governor's I.	(gŭv′ĕr-nĕrz)	Braz. (In.)	22.48 S	43.12 W
65	Gowanda	(gô-wŏn′dä)	Colo. (Denver In.)	40.12 N	104.55 W
85	Gowanda		N. Y.	42.30 N	78.56 W

Page	Name	Pronunciation	Region	Lat. ° ′	Long. ° ′
114	Gowna, L.	(gō′nȧ)	Ire.	53.50 N	7.35 W
160	Gowrie	(gou′rē)	Austl. (In.)	27.28 S	151.53 E
102	Goya	(gō′yä)	Arg.	29.10 S	59.15 W
116	Goyt, R.	(goit)	Gt. Brit.	53.21 N	2.0 W
134	Graaff-Reinet	(gräf′-rī′nĕt)	U. S. Afr.	32.14 S	24.32 E
117	Graauw	(grou)	Neth. (Anvers In.)	51.20 N	4.6 E
126	Gračac	(grä′chäts)	Yugo.	44.17 N	15.51 E
127	Gračanica	(grä-chän′ĭ-tsä)	Yugo.	44.42 N	18.20 E
76	Graceville	(grās′vĭl)	Minn.	45.33 N	96.27 W
82	Graceville		Fla.	30.59 N	85.32 W
94	Gracias	(grä′sē-äs)	Hond.	14.32 N	88.44 W
95	Gracias a Dios, C.		Nic.	15.0 N	83.0 W
132	Graciosa I.	(grä-sē-ōzȧ)	Az. Is. (In.)	39.0 N	28.0 W
127	Gradačac	(gra-dä′chats)	Yugo.	44.52 N	18.28 E
124	Gradefes	(grä-dhā′fās′)	Sp.	42.38 N	5.16 W
129	Gradizhsk	(grä-dēzhsk′)	Sov. Un.	49.11 N	33.2 E
124	Grado	(grä′dō)	Sp.	43.23 N	6.5 W
159	Grafton	(graf′tŭn)	Austl.	29.42 S	152.58 E
61	Grafton		Ill. (St. Louis In.)	38.58 N	90.26 W
87	Grafton		Mass. (In.)	42.12 N	71.41 W
76	Grafton		N. D.	48.25 N	97.23 W
62	Grafton		Ohio (Cleveland In.)	41.16 N	82.3 W
85	Grafton		W. Va.	39.19 N	80.1 W
99	Grafton Is.		Chl. (Magallanes In.)	54.10 S	73.20 W
83	Graham	(grā′ăm)	N. C.	36.4 N	79.24 W
78	Graham		Tex.	33.8 N	98.35 W
83	Graham		Va.	37.34 N	81.18 W
67	Graham		Wash. (Seattle In.)	47.3 N	122.16 W
88	Graham I.		Can.	53.30 N	130.15 W
134	Grahamstown		U. S. Afr.	33.19 S	26.31 E
126	Graian Alps (Mts.)	(grā′yăn)	It.-Fr.	45.28 N	7.15 E
129	Graivoron	(grä′ĭ-vô-rōn′)	Sov. Un.	50.28 N	35.41 E
101	Grajahu	(grä-zhä′ōō)	Braz.	5.58 S	43.29 W
101	Grajahu, R.		Braz.	5.0 S	46.0 W
121	Grajewo	(grä-yä′vō)	Pol.	53.38 N	22.27 E
127	Gramada	(grä′mä-dä)	Bul.	43.46 N	22.41 E
126	Grammichele	(grăm-mē-kē′lā)	It.	37.14 N	14.37 E
114	Grampians (Mts.)	(grăm′pĭ-ănz)	Gt. Brit.	56.50 N	4.20 W
94	Granada	(grä-nä′dhä)	Nic.	11.56 N	85.58 W
124	Granada		Sp.	37.11 N	3.36 W
81	Granbury	(grăn′bĕr-ĭ)	Tex.	32.27 N	97.46 W
86	Granby	(grăn′bĭ)	Can.	45.25 N	72.45 W
79	Granby		Mo.	36.55 N	94.15 W
132	Gran Canaria (I.)	(grän′kä-nä′rē-ä)	Can. Is.	28.0 N	15.30 W
101	Gran Chaco (Mts.)	(grän chä′kō)	Par.	22.0 S	61.45 W
97	Gran Cordillera Central (Cibao Mts.)	(grän côr-dēl-yä′rȧ sĕn-trāl′) (sē-bä′ō)	Dom. Rep.	18.53 N	70.30 W
86	Grande Baie	(grănd bā′)	Can.	48.17 N	70.51 W
87	Grand Bank		Can.	47.5 N	55.45 W
132	Grand Bassam	(grăn bä-sän′)	Fr. W. Afr.	5.15 N	3.47 W
95	Grand Bourg	(grăn bōōr′)	Guad. (In.)	15.54 N	61.19 W
97	Grand Caicos I.	(grănd kā-ē′kōs)	Ba. Is.	21.48 N	71.44 W
146	Grand Canal (Yun R.)	(yōōn)	Chn.	35.50 N	116.10 E
75	Grand Canyon		Ariz.	36.3 N	112.8 W
75	Grand Canyon Natl. Mon.		Ariz.	36.20 N	112.55 W
75	Grand Canyon Natl. Park		Ariz.	36.15 N	112.20 W
96	Grand Cayman (I.)	(kā′măn)	W. I.	19.18 N	81.15 W
96	Grande Cay (I.)	(grän′dā)	Cuba	20.59 N	79.11 W
72	Grand Coulee Dam	(kōō′lē)	Wash.	47.58 N	118.58 W
93	Grande de Chiapas, R.	(grän′dā dā chē-ä′päs) (chē-äp′ä)	Mex.	16.40 N	93.0 W
94	Grande de Otoro	(grän′dā dā ō-tō′rō)	Hond.	14.36 N	88.14 W
64	Grande Ligne	(grănd lēn′y′)	Can. (Montreal In.)	45.13 N	73.18 W
101	Grande, R.	(grän′dē)	Braz.	20.0 S	48.0 W
99	Grande, R.	(grän′dā)	Chl.-Arg. (Magallanes In.)	53.55 S	68.40 W
58	Grande, R.		U. S.-Mex.	30.0 N	104.45 W
132	Grand Erg Occidental	(ûrg)	Alg.	30.0 N	1.0 E
132	Grand Erg Oriental		Alg.	30.0 N	7.0 E
97	Grande Rivière du Nord	(grănd′ rē-vyăr′ dü nôr′)	Hai.	19.35 N	72.10 W
72	Grande Ronde R.	(grănd rōnd′)	Ore.	45.45 N	117.45 W
95	Grande Terre (I.)	(grănd tĕr′)	Guad. (In.)	16.20 N	61.28 W
95	Grande Vigie Point	(grănd vē-gē′)	Guad. (In.)	16.30 N	61.28 W
86	Grand Falls		Can.	47.0 N	67.47 W
87	Grand Falls		Can.	48.58 N	55.39 W
83	Grandfather Mt.		N. C.	36.6 N	81.49 W
78	Grandfield	(grănd′fēld)	Okla.	34.14 N	98.41 W
72	Grand Forks		Can.	49.3 N	118.28 W
76	Grand Forks		N. D.	47.55 N	97.2 W
122	Grand-Fougeray	(grăn-fōōzh′-rē′)	Fr.	47.44 N	1.41 W
84	Grand Haven	(grănd hā′v′n)	Mich.	43.3 N	86.14 W
77	Grand I.		Mich.	46.30 N	86.40 W
78	Grand Island		Neb.	40.56 N	98.20 W
62	Grand I.		N. Y. (Niagara Falls In.)	43.1 N	78.57 W
75	Grand Junction		Colo.	39.3 N	108.32 W
132	Grand Lahou	(grăn lä-ōō′)	Fr. W. Afr.	58.0 N	5.0 W
86	Grand L.		Can.	45.58 N	66.2 W
87	Grand L.		Can.	48.50 N	57.35 W
81	Grand L.		La.	29.55 N	92.45 W
81	Grand L.		La.	30.0 N	91.30 W
86	Grand L.		Me.	45.15 N	67.52 W
61	Grand L.		Minn. (Duluth In.)	46.54 N	92.26 W
84	Grand Ledge		Mich.	42.45 N	84.47 W
122	Grand-Lieu, L. de	(grăn′-lyû)	Fr.	47.5 N	1.40 W
86	Grand Manan I.	(mă-năn)	Can.	44.45 N	66.48 W
86	Grand Mère	(grăN mâr′)	Can.	46.34 N	72.41 W
124	Grândola	(grăn′dô-lȧ)	Port.	38.11 N	8.36 W
64	Grand Pointe	(grănd point′)	Can. (Winnipeg In.)	49.47 N	97.2 W
132	Grand-Popo	(grăn′-pô-pô′)	Fr. W. Afr.	6.28 N	1.56 E
61	Grand Prairie	(grănd prĕ′rē)	Tex. (Dallas-Fort Worth In.)	32.44 N	97.0 W
84	Grand Rapids	(răp′ĭdz)	Mich.	43.0 N	85.42 W
77	Grand Rapids		Minn.	47.15 N	93.32 W
85	Grand R.		Can.	43.7 N	80.0 W
77	Grand R.		Ia.	41.0 N	94.5 W
84	Grand R.		Mich.	43.0 N	85.0 W
79	Grand R.		Mo.	39.44 N	93.30 W
94	Grand, R. (Matagalpa)	(mä-tä-gäl′pä)	Nic.	13.0 N	84.10 W
76	Grand R.		S. D.	45.40 N	101.20 W
76	Grand R., North Fork		S. D.	45.56 N	102.50 W
76	Grand R., South Fork		S. D.	45.40 N	102.50 W
73	Grand Teton Mt.	(grănd tē′tŏn)	Wyo.	43.45 N	110.48 W
73	Grand Teton Natl. Park		Wyo.	43.45 N	110.48 W
84	Grand Traverse B.	(trăv′ērs)	Mich.	45.0 N	85.30 W
97	Grand Turk I.	(tûrk)	Ba. Is.	21.28 N	71.8 W
61	Grandview	(grănd′vyōō)	Mo. (Kansas City In.)	38.53 N	94.32 W
116	Grange-over-Sands	(grānj)	Gt. Brit.	54.11 N	2.55 W
160	Grange, The		Austl. (Adelaide In.)	34.54 S	138.30 E
73	Granger	(grān′jĕr)	Wyo.	41.37 N	109.59 W
72	Grangeville	(grānj′vĭl)	Ida.	45.56 N	116.9 W
63	Granite	(grăn′ĭt)	Md. (Baltimore In.)	39.20 N	76.51 W
79	Granite City		Ill.	38.43 N	90.9 W
76	Granite Falls		Minn.	44.48 N	95.32 W
83	Granite Falls		N. C.	35.48 N	81.25 W
73	Granite Peak	(grăn′ĭt)	Mont.	45.12 N	109.46 W
83	Graniteville		S. C.	33.33 N	81.49 W
101	Granito	(grä-nē′tō)	Braz.	7.38 S	39.45 W
124	Granja de Torrehermosa	(grän′hä dā tōr′rā-ĕr-mō′sä)	Sp.	38.21 N	5.35 W
118	Gränna	(grĕn′ä)	Swe.	58.1 N	14.28 E
125	Granollérs	(grä-nôl-yĕrs′)	Sp.	41.37 N	2.28 E
75	Gran Quivira Natl. Mon.	(grăn kē-vē′rä)	N. M.	34.11 N	106.5 W
114	Grantham	(grăn′tăm)	Gt. Brit.	52.55 N	0.40 W
62	Grant Park		Ill. (Chicago In.)	41.15 N	87.39 W
72	Grants Pass		Ore.	42.27 N	123.20 W
123	Granvillars	(grăN-vē-yär′)	Fr.	47.35 N	7.0 E
160	Granville	(grăn′vĭl)	Austl.	33.50 S	151.1 E
122	Granville	(grăN-vēl′)	Fr.	48.51 N	1.32 W
85	Granville	(grăn′vĭl)	N. Y.	43.26 N	73.18 W
88	Granville L.		Can.	56.30 N	100.30 W
101	Grão Mogol	(grouN′mōō-gōl′)	Braz.	16.32 S	42.48 W
67	Grapeview	(grāp′vu)	Wash. (Seattle In.)	47.20 N	122.50 W
61	Grapevine	(grāp′vīn)	Tex. (Dallas-Fort Worth In.)	32.56 N	97.5 W
118	Gräs I.	(grĕs)	Swe.	60.24 N	18.25 E
91	Grass Cay (I.)		St. Thomas (In.)	18.22 N	64.50 W
123	Grasse	(grās)	Fr.	43.40 N	6.55 E
85	Grass R.		N. Y.	44.40 N	75.10 W
74	Grass Valley		Calif.	39.12 N	121.4 W
87	Grates Pt.	(grāts)	Can.	48.10 N	52.55 W
122	Graulhet	(grō-lĕ′)	Fr.	43.45 N	1.59 E
117	Gravenwezel	(kräv′ĕn-vä′zĕl)	Bel. (Anvers In.)	51.16 N	4.33 E
160	Gravesend	(grāvz′ĕnd)	Austl.	29.35 S	150.22 E
115	Gravesend		Gt. Brit.	51.25 N	0.20 E
126	Gravina	(grä-vē′nä)	It.	40.48 N	16.27 E
61	Gravois	(grăv′ois)	Mo. (St. Louis In.)	38.32 N	90.20 W
97	Gravois, Pt.	(grä-vwä′)	Hai.	18.2 N	73.53 W
123	Gray	(grā)	Fr.	47.27 N	5.37 E
84	Grayling	(grā′lĭng)	Mich.	44.40 N	84.40 W
87	Gray (Little) R.		Can.	48.0 N	56.55 W
117	Grays	(grāz)	Gt. Brit. (London In.)	51.28 N	0.20 E
72	Grays Harbor		Wash.	46.55 N	124.10 W
73	Grays L.		Ida.	43.3 N	111.25 W
62	Grayslake		Ill. (Chicago In.)	42.21 N	88.2 W
78	Grays Peak	(grāz)	Colo.	39.30 N	105.52 W
67	Grays River		Wash. (Portland In.)	46.21 N	123.36 W
120	Graz	(grätsȧ)	Aus.	47.4 N	15.25 E
96	Great Abaco I.	(ä′bä-kō)	Ba. Is.	26.20 N	77.10 W
158	Great Australian Bight		Austl.	33.30 S	130.0 E
96	Great Bahama Bank	(bȧ-hä′mȧ)	Atl. O.	24.0 N	78.40 W
156	Great Barrier I.	(băr′ĭ-ĕr)	N. Z.	36.12 S	175.25 E
159	Great Barrier Reef		Austl.	18.0 S	147.30 E
70	Great Basin		Nev.	39.0 N	116.30 W
88	Great Bear L.		Can.	66.0 N	120.30 W
118	Great Belt (Str.)		Den.	55.25 N	10.55 E
78	Great Bend		Kan.	38.21 N	98.47 W
131	Great Bitter L.		Eg. (Suez Canal In.)	30.21 N	32.24 E
114	Great Blasket I.	(blăs′kĕt)	Ire.	52.5 N	10.35 W
114	Great Britain	(brĭt′′n)	Eur.	54.0 N	2.0 W
117	Great Budworth	(bŭd′wûrth)	Gt. Brit. (Liverpool In.)	53.18 N	2.30 W
134	Great Cataract (Waterfall)	(căt′ȧ-răkt)	S. W. Afr.	17.18 S	14.30 E
85	Great Chazy R.	(shā-sē′)	N. Y.	44.55 N	73.40 W
135	Great Comoro I.	(kŏm′ō-rō)	Ind. O.	11.40 S	43.15 E
117	Great Crosby	(krôz′bĭ)	Gt. Brit. (Liverpool In.)	53.30 N	3.1 W
132	Great Eastern Dunes, The		(El Erg) Alg.	30.0 N	7.0 E
131	Great Europa Pt.	(û-rō′pȧ)	Gib. (In.)	36.7 N	5.40 E
97	Great Exuma I.	(ĕk-sōō′mȧ)	Ba. Is.	23.35 N	75.55 W
73	Great Falls		Mont.	47.31 N	111.18 W
83	Great Falls		S. C.	34.33 N	80.54 W
134	Great Fish R.		S. W. Afr.	27.20 S	17.41 E
97	Great Guana Cay (I.)	(gwä′nȧ)	Ba. Is.	24.3 N	76.22 W
96	Great Harbor Cay (I.)		Ba. Is.	25.45 N	77.53 W
97	Great Inagua I.	(ē-nä′gwä)	Ba. Is.	21.5 N	73.20 W
96	Great Isaac I.	(ī′zăk)	Ba. Is.	26.3 N	79.6 W
160	Great L.		Austl. (Tas. In.)	41.54 S	146.46 E
134	Great Makari Kari Salt Pan (Dry L.)	(mä-kä′rē kä′rē)	Bech.	20.45 S	26.15 E
156	Great Mercury I.	(mûr′kū-rĭ)	N. Z.	36.35 S	175.50 E
87	Great Miquelon I.	(mĭk-ē-lôN′)	N. A.	47.5 N	56.20 W
63	Great Neck		N.Y. (New York In.)	40.48 N	73.44 W
150	Great Paternoster (Tenga) Is.	(pä′tĕr-nōs-tĕr) (tĕŋ′gȧ)	Indon.	7.35 S	117.30 E
97	Great Ragged I.		Ba. Is.	22.11 N	75.44 W
126	Great St. Bernard Pass	(sänt bĕr-närd′)	It.	45.50 N	7.10 E
96	Great Sale Cay (I.)		Ba. Is.	27.1 N	78.11 W
73	Great Salt L.		Utah	41.15 N	112.40 W
73	Great Salt Lake Des.		Utah	41.20 N	113.30 W
75	Great Sand Dunes Natl. Mon.		Colo.	37.45 N	105.45 W
158	Great Sandy Des.		Austl.	21.30 S	125.0 E
140	Great Sandy Des. (Dahna or Rub al Khali)	(dä′nä; rōōb äl kä′lē)	Asia	20.0 N	52.0 E
159	Great Sandy (Fraser) I.	(frā′zĕr)	Austl.	25.0 S	153.5 E
125	Great Sebkha (Basin)	(sĕb′kȧ)	Alg.	35.35 N	0.50 W
88	Great Slave L.		Can.	61.30 N	114.30 W
82	Great Smoky Mountains Natl. Park		N. C.	35.35 N	83.30 W
96	Great Stirrup Cay (I.)	(stĭr-ŭp)	Ba. Is.	25.49 N	77.55 W
158	Great Victoria Des.	(vĭk-tō′rĭ-ȧ)	Austl.	29.30 S	127.0 E
117	Great Wakering	(wāk′ĕr-ĭng)	Gt. Brit. (London In.)	51.35 N	0.48 E
143	Great Wall		Chn.	41.0 N	115.30 E
117	Great Warley	(wôr′lĭ)	Gt. Brit. (London In.)	51.36 N	0.17 E
132	Great Western Dunes, The		(El Erg) (ĕl ĕrg′) Alg.	30.0 N	1.0 E
160	Great Western Range		Austl. (Tas. In.)	41.50 S	147.0 E
89	Great Whale R.		Can.	55.15 N	76.0 W
116	Great Whernside (Mt.)	(whĕrn′sĭd)	Gt. Brit.	54.11 N	1.59 W
115	Great Yarmouth	(yär′mŭth)	Gt. Brit.	52.35 N	1.45 E
118	Grebbestad	(grĕb-bĕ-städh)	Swe.	58.42 N	11.14 E
124	Gredos, Sierra de (Mt.)	(syĕr′rä dä grä′dōs)	Sp.	40.15 N	5.10 W
127	Greece	(grēs)	Eur.	39.30 N	22.30 E
78	Greeley		Colo.	40.26 N	104.43 W
77	Green B.		Wis.-Mich.	45.0 N	87.30 W
77	Green Bay		Wis.	44.31 N	88.1 W
81	Green Bayou		Tex. (In.)	29.48 N	95.12 W
96	Green Cay (I.)		Ba. Is.	24.1 N	77.12 W
84	Greencastle		Ind.	39.38 N	86.49 W
83	Green Cove Springs		Fla.	29.57 N	81.41 W
62	Greendale		Wis. (Milwaukee In.)	42.56 N	87.59 W
82	Greeneville		Tenn.	36.9 N	82.52 W
117	Greenfield		Gt. Brit. (Liverpool In.)	53.18 N	31.9 W
84	Greenfield		Ind.	39.46 N	85.42 W
77	Greenfield		Ia.	41.15 N	94.29 W
86	Greenfield		Mass.	42.35 N	72.38 W
79	Greenfield		Mo.	37.24 N	93.49 W
84	Greenfield		Ohio	39.20 N	83.26 W
82	Greenfield		Tenn.	36.8 N	88.48 W
64	Greenfield Park		Can. (Montreal In.)	45.29 N	73.29 W
62	Greenhills		Ohio (Cincinnati In.)	39.16 N	84.32 W
157	Green I.		N. Z. (In.)	45.54 S	170.25 E
153	Green Island B.		Phil.	10.15 N	119.22 E
66	Greenland	(grēn′lănd)	N. A.	74.0 N	40.0 W
66	Greenland Sea		Grnld.	75.30 N	10.0 W
87	Greenly I.	(grēn′lē)	Can.	51.22 N	57.5 W
65	Green Mt.		Colo. (Denver In.)	39.43 N	105.11 W
65	Green Mountain Falls		Colo. (Colo. Sprs. In.)	38.56 N	105.1 W
86	Green Mts.		Vt.	44.10 N	72.50 W
114	Greenock	(grēn′ŭk)	Gt. Brit.	55.55 N	4.45 W
114	Greenore Pt.	(grē-nôr′)	Ire.	52.15 N	6.20 W
160	Green Pt.		Austl. (Tas. In.)	40.53 S	144.40 E
135	Green Point		U. S. Afr.	33.53 S	18.24 E
63	Green Pond Mtn.		N.J. (New York In.)	41.0 N	74.30 W
82	Green R.		Ky.	37.15 N	86.0 W
76	Green R.		N. D.	47.0 N	103.0 W
70	Green R.		U. S.	40.0 N	109.45 W
73	Green R.		Wash.	47.15 N	121.40 W
75	Greenriver		Utah	38.59 N	110.9 W
73	Green River		Wyo.	41.33 N	109.28 W
82	Greensboro		Ala.	32.42 N	87.36 W
82	Greensboro		Ga.	33.34 N	83.12 W
83	Greensboro		N. C.	36.4 N	79.46 W
84	Greensburg		Ind.	39.18 N	85.30 W
78	Greensburg		Kan.	37.36 N	99.18 W
85	Greensburg		Pa.	40.18 N	79.32 W
82	Greenville		Ala.	31.49 N	86.39 W
79	Greenville		Ill.	38.53 N	89.24 W
82	Greenville		Ky.	37.13 N	87.12 W
132	Greenville		Lib.	5.3 N	8.45 W
86	Greenville		Me.	45.27 N	69.36 W
84	Greenville		Mich.	43.11 N	85.22 W
82	Greenville		Miss.	33.25 N	91.3 W
83	Greenville		N. C.	35.35 N	77.22 W

ng-sing; ŋ-baŋk; N-nasalized n; nŏd; cŏmmit; ōld; ôbey; ôrder; fōōd; fŏŏt; ou-out; s-soft; sh-dish; th-thin; pūre; ûnite; ûrn; stŭd; circŭs; ü-as "y" in study; '-indeterminate vowel.

Page	Name Pronunciation Region	Lat. °'	Long. °'
84	Greenville ... Ohio	40.7 N	84.39 W
83	Greenville ... S. C.	34.51 N	82.24 W
79	Greenville ... Tex.	33.09 N	96.07 W
117	Greenwich (grĭn'ĭj) Gt. Brit. (London In.)	51.29 N	0.0
79	Greenwood ... Ark.	35.13 N	94.15 W
83	Greenwood ... Ga.	34.11 N	82.9 W
84	Greenwood ... Ind.	39.37 N	86.8 W
82	Greenwood ... Miss.	33.30 N	90.10 W
83	Greer (grēr) ... S. C.	34.56 N	82.12 W
76	Gregory (grĕg'ō-rĭ) ... S. D.	43.13 N	99.26 W
158	Gregory, L. (grĕg'ō-rē) ... Austl.	29.15 S	139.30 E
159	Gregory Range ... Austl.	19.15 S	143.15 E
120	Greifswald (grīfs'vält) ... Ger.	54.6 N	13.22 E
120	Greiz (grīts) ... Ger.	50.40 N	12.13 E
118	Grenaa (grĕn'ô) ... Den.	56.24 N	10.51 E
82	Grenada (grē-nā'da) ... Miss.	33.46 N	89.48 W
91	Grenada (I.) ... Wind. Is.	12.10 N	61.40 W
122	Grenade (grē-nād') ... Fr.	43.46 N	1.18 E
95	Grenadines, The (I.) (grĕn'á-dēnz) Wind. Is. (In.)	12.45 N	61.30 W
123	Grenoble (grē-nô'bl') ... Fr.	45.15 N	5.45 E
76	Grenora (grē-nō'rá) ... N. D.	48.36 N	103.55 W
85	Grenville (grĕn'vĭl) ... Can.	45.37 N	74.35 W
95	Grenville ... Wind. Is.	12.7 N	61.38 W
72	Gresham (grĕsh'ăm) ... Ore.	45.30 N	122.24 W
116	Greta R. (grē'tá) ... Gt. Brit.	54.10 N	2.27 W
81	Gretna (grĕt'ná) ... La.	29.55 N	90.4 W
127	Grevena (grĕ'vä-nä) ... Grc.	40.1 N	21.30 E
73	Greybull (grā'bŏŏl) ... Wyo.	44.30 N	108.5 W
157	Greymouth (grā'mouth) ... N. Z.	42.28 S	171.15 E
159	Grey Range (grā) ... Austl.	27.30 S	143.30 E
157	Grey R. ... N. Z.	42.22 S	171.30 E
157	Greytown (grā'toun) ... N. Z.	41.7 S	175.28 E
95	Greytown (San Juan del Norte) Nic.	10.56 N	83.46 W
74	Gridley (grĭd'lĭ) ... Calif.	39.22 N	121.42 W
82	Griffin (grĭf'ĭn) ... Ga.	33.15 N	84.17 W
129	Grigorievka (grĭ'gôr-ĭ-yĕf'kä) Sov. Un.	48.7 N	36.4 E
129	Grigoriopol (grĭ'gôr-ĭ-ô'pôl) Sov. Un.	47.8 N	29.18 E
93	Grijalva, R. (grē-hāl'vä) ... Mex.	18.0 N	92.50 W
150	Grim, C. (grĭm) . Austl. (Tas. In.)	40.39 S	144.43 E
120	Grimma (grĭm'á) ... Ger.	51.14 N	12.43 E
114	Grimsby (grĭmz'bĭ) ... Gt. Brit.	53.32 N	0.5 W
108	Grimsey (I.) (grĭms'ā) ... Ice.	66.42 N	18.0 W
118	Grimstad (grĭm-stadh) ... Nor.	58.21 N	8.32 E
77	Grinnell (grĭ-nĕl') ... Ia.	41.45 N	92.42 W
117	Grinzing (grĭnts'ĭng) Aus. (Wien In.)	48.15 N	16.20 E
129	Grishino (grĭsh'ē-nô) ... Sov. Un.	48.19 N	37.4 E
77	Griswold (grĭz'wăld) ... Ia.	41.13 N	95.5 W
119	Griva (grē'vá) ... Sov. Un.	55.52 N	26.32 E
87	Groais I. (grō'ĭs) ... Can.	50.55 N	55.35 W
119	Grobini (grô'bĭ-nē) ... Sov. Un.	56.32 N	21.13 E
121	Grodno (grôd'nô) ... Sov. Un.	53.40 N	23.50 E
121	Grodzisk (grô'jēsk) ... Pol.	52.6 N	20.40 E
120	Grodzisk ... Pol.	52.14 N	16.22 E
81	Groesbeck (grōs'bĕk) ... Tex.	31.32 N	96.31 W
122	Groix, I. de (ēl dē grwä') ... Fr.	47.39 N	3.30 W
121	Grójec (grōō'yĕts) ... Pol.	51.52 N	20.52 E
131	Grombalia (grôm-bä'lē-á) Tun. (In.)	36.35 N	10.25 E
120	Gronau (grō'nou) ... Ger.	52.12 N	7.2 E
120	Groningen (grō'nĭng-ĕn) ... Neth.	53.12 N	6.35 E
158	Groote Eylandt (I.) (grō'tē ī'länt) Austl.	14.0 S	136.45 E
134	Grootfontein (grōt'fŏn-tān') S. W. Afr.	19.40 S	18.12 E
134	Groot Vloer (L.) (grōt' vlōōr') U. S. Afr.	29.55 S	20.45 E
123	Groslay (grō-lĕ') ... Fr. (In.)	48.58 N	2.21 E
87	Gros Morne, Mt. (grō môrn') . Can.	49.35 N	57.45 W
64	Grosse Isle (grōs ĭl') Can. (Winnipeg In.)	50.3 N	97.26 W
84	Grosse Pointe (grōs point') . Mich.	42.24 N	82.57 W
126	Grosseto (grōs-sā'tō) ... It.	42.46 N	10.8 E
117	Grossflottbek (grōs-flôt'bĕk) Ger. (Hamburg In.)	53.34 N	9.53 E
117	Gross Ziethen (tsē'tĕn) Ger. (Berlin In.)	52.24 N	13.27 E
73	Gros Ventre R. (grōvän't'r) . Wyo.	43.38 N	110.30 W
120	Grossenhain (grōs'ĕn-hīn) ... Ger.	51.17 N	13.32 E
117	Grossglienicke (grōs'glē'nĭ-kĕ) Ger. (Berlin In.)	52.28 N	13.7 E
120	Gross Glockner (Mt.) (grōs glŏk'nĕr) Aus.	47.4 N	12.43 E
85	Groton (grŏt'ŭn) ... Conn.	41.20 N	72.4 W
87	Groton ... Mass. (In.)	42.37 N	71.34 W
127	Grottaglie (grŏt-täl'yä) ... It.	40.32 N	17.26 E
87	Groveland (grōv'lănd) . Mass. (In.)	42.46 N	71.1 W
86	Groveton (grōv'tŭn) ... N. H.	44.35 N	71.32 W
81	Groveton ... Tex.	31.4 N	95.8 W
140	Groznyy (grōz'nĭ) ... Sov. Un.	43.20 N	45.42 E
121	Grudziadz (grōō'jyōnts) ... Pol.	53.29 N	18.48 E
77	Grundy Center (grŭn'dĭ) ... Ia.	42.21 N	92.35 W
117	Grünendeich (grü'nĕn-dīk) Ger. (Hamburg In.)	53.34 N	9.37 E
92	Grullidora (grōō-nyē-dō'rä) . Mex.	24.5 N	101.54 W
128	Gryazi (gryä'zĭ) ... Sov. Un.	52.30 N	39.57 E
128	Gryazovaya (gryäz'ō-vä-yä) Sov. Un.	58.52 N	40.12 E
120	Gryfice (grĭ'fĭ-tsĕ) ... Pol.	53.55 N	15.11 E
120	Gryfino (grĭ'fĭ-nô) ... Pol.	53.14 N	14.30 E
95	Gualaco (gwä-lä'kō) ... Pan.	9.30 N	82.37 W
96	Guacanayabo, G. of. (gwä-kä-nä-yä'bō) . Cuba	20.30 N	77.35 W
124	Guadajira R. (gwä-dhä-kē'rä) . Sp.	38.30 N	6.30 W
92	Guadalajara (gwä-dhä-lä-hä'rä) Mex.	20.40 N	103.20 W
124	Guadalajara ... Sp.	40.38 N	3.10 W
124	Guadalaviar R. (gwä'dhä-lä-vē-är') . Sp.	40.0 N	1.16 W
124	Guadalcanal (gwä-dhäl-kä-näl') Sp.	38.5 N	5.49 W
159	Guadalcanal (gwä-dhäl-kä-näl') Solomon Is.	9.38 S	160.0 E
92	Guadalcázar (gwä-dhäl-kä'zär) Mex.	22.38 N	100.22 W
124	Guadalete R. (gwä-dhä-lä'tä) . Sp.	36.45 N	5.48 W
124	Guadalhorce R. (gwä-dhäl-ōr'thä) Sp.	37.0 N	4.45 W
124	Guadalimar R. (gwä-dhä-lē-mär') Sp.	38.10 N	3.10 W
124	Guadalquivir R. (gwä-dhäl-kē-vēr') . Sp.	38.2 N	4.0 W
92	Guadalupe (gwä-dhä-lōō'pä) . Mex.	22.45 N	102.30 W
93	Guadalupe Hidalgo (ē-däl'gō) Mex. (In.)	19.29 N	99.7 W
4	Guadalupe I. (gwä-dä-lōō'pä) Pac. O.	29.0 N	120.0 E
80	Guadalupe Mts ... Tex.	31.40 N	104.40 W
125	Guadalupe R ... Sp.	40.50 N	0.15 W
80	Guadalupe R ... Tex.	29.53 N	98.30 W
93	Guadalupe, Sierra de (Mts.) Mex. (In.)	19.36 N	99.7 W
124	Guadalupe, Sierra de (Mts.) (syĕr'rä dä gwä-dhä-lōō'pä) . Sp.	39.30 N	5.15 W
125	Guadarrama R. (gwä-dhär-rä'mä) Sp. (In.)	40.30 N	3.57 W
124	Guadarrama, Sierra de (Mts.) . Sp.	40.50 N	4.0 W
91	Guadeloupe (I.) (gwä-dē-lōōp') W. I.	16.15 N	61.30 W
124	Guadiana alto (R.) (gwä-dhē-ä'nä äl'tō) . Sp.	39.4 N	3.0 W
96	Guadiana B ... Cuba	22.6 N	84.23 W
124	Guadiana Menor R. (mā'nōr) . Sp.	37.40 N	3.0 W
124	Guadiana R ... Sp.-Port.	39.20 N	5.0 W
124	Guadiaro R. (gwä-dhē-ä'rō) ... Sp.	36.30 N	5.24 W
124	Guadiato R. (gwä-dhē-ä'tō) ... Sp.	38.10 N	5.15 W
124	Guadiela R. (gwä-dhē-ā'lä) ... Sp.	40.25 N	2.30 W
124	Guadix (gwä-dhēsh') ... Sp.	37.18 N	3.8 W
94	Guagnali Mts. (gwä-nyä'lē) ... Nic.	13.15 N	85.40 W
152	Guagua (gwä'gwä) ... Phil.	14.58 N	120.27 E
96	Guajaba Cay (I.) (gwä-hä'bä) Cuba	21.51 N	77.30 W
100	Guajará Falls (gwä-zhä-rä') . Braz.	10.45 S	65.20 W
100	Guajará Mirim (mē-rēN') ... Braz.	10.57 S	65.17 W
94	Gualan (gwä-län') ... Guat.	15.7 N	89.21 W
99	Gualeguay (gwä-lä-gwī') Arg. (Buenos Aires In.)	33.3 S	59.20 W
99	Gualeguay, R. Arg. (Buenos Aires In.)	33.10 S	59.20 W
102	Gualeguaychú (gwä-lä-gwī-chōō') Arg.	33.1 S	58.30 W
101	Guamá, R. (gwä-mä') . Braz. (In.)	1.30 S	48.0 W
5	Guam (I.) (gwäm) ... Pac. O.	13.27 N	144.45 E
102	Guamini (gwä-mē-nē') ... Arg.	37.8 S	62.20 W
96	Guanabacoa (gwä-nä-bä-kō'ä) Cuba	23.7 N	82.18 W
102	Guanabara B. (gwä-nä-bä'rä) Braz. (In.)	22.47 S	43.8 W
94	Guanacaste, Cordillera (Mts.) (gwä-nä-käs'tä) . C. R.	10.45 N	85.10 W
96	Guanahacabibes Pen. (gwä'nä-hä-kä-bē'bäs) . Cuba	21.55 N	84.30 W
96	Guanajay (gwä-nä-hī') ... Cuba	22.55 N	82.41 W
92	Guanajuato (gwä-nä-hwä'tō) . Mex.	21.2 N	101.15 W
92	Guanajuato (State) ... Mex.	21.10 N	101.0 W
100	Guanare (gwä-nä'rā) ... Ven.	8.59 N	69.45 W
96	Guane (gwä'nā) ... Cuba	22.10 N	84.2 W
97	Guantánamo (gwän-tä'nä-mō) Cuba	20.7 N	75.12 W
97	Guantánamo B ... Cuba	19.58 N	75.8 W
100	Guaporé R. (gwä-pō-rā') . Bol.-Braz.	13.30 S	62.0 W
100	Guaqui (guä'kē) ... Bol.	16.31 S	68.45 W
101	Guarabira (gwä-rä-bē'rá) ... Braz.	6.57 S	35.29 W
101	Guarapari (gwä-rä-pä'rē) ... Braz.	20.31 S	40.31 W
102	Guarapuava (gwä-rä-pwä'vá) Braz.	25.20 S	51.30 W
99	Guaratinguetá (guä-rä-tĭN-gā-tä') Braz. (Rio de Janeiro In.)	22.51 S	45.12 W
124	Guarda (gwär'dä) ... Port.	40.33 N	7.18 W
135	Guardafui, C. (gwär-dä-fwē') . Som.	11.50 N	51.10 E
124	Guareña (gwä-rā'nyä) ... Sp.	38.53 N	6.7 W
101	Guasipati (gwä-sē-pä'tē) ... Ven.	7.15 N	61.58 W
126	Guastalla (gwäs-täl'lä) ... It.	44.54 N	10.39 E
94	Guatemala (guä-tā-mä'lä) Cen. Am.	15.10 N	90.30 W
94	Guatemala ... Guat.	14.37 N	90.31 W
100	Guaviare, R. (gwä-vē-ä'rā) . Col.	3.0 N	70.30 W
102	Guaxindiba (gwä-shēn-dē'bä) Braz. (In.)	22.47 S	42.59 W
97	Guayajayuco R. (gwä-yä-hä-yōō'kō) . Hai.	18.59 N	71.38 W
91	Guayama (gwä-yä'mä) . P. R. (In.)	18.0 N	66.7 W
97	Guayamuco R. (gwä-yä-mōō'kō) Hai.	19.10 N	72.5 W
100	Guayaquil (gwī-ä-kēl') ... Ec.	2.32 S	79.78 W
100	Guayaquil, G. of ... Ec.	3.0 S	80.30 W
97	Guayubin (gwī-yōō-bēn') ... Hai.	19.41 N	71.26 W
94	Guazacapán (gwä-zä-kä-pän') Guat.	14.3 N	90.26 W
138	Gubakha (gōō-bä'kä) ... Sov. Un.	58.53 N	57.35 E
152	Gubat (gōō'bät) ... Phil.	12.57 N	124.7 E
126	Gubbio (gōōb'byō) ... It.	43.12 N	12.36 E
120	Guben (gōō-bĕn') ... Pol.	51.57 N	14.43 E
125	Gúdar, Sierra de (Mts.) (syĕr'rä dä gōō'dhär) . Sp.	40.20 N	0.40 W
118	Guden R. (gōō'dhĕn) ... Den.	56.24 N	9.30 E
118	Gudvangen (gōōdh'väng-gĕn) . Nor.	60.52 N	6.50 E
123	Guebwiller (gĕb-vē-lâr') ... Fr.	47.55 N	7.15 E
124	Guecho (gā'chō) ... Sp.	43.20 N	3.0 W
132	Guelma (gwĕl'mä) ... Alg.	36.31 N	7.22 E
89	Guelph (gwĕlf) ... Can.	43.28 N	80.27 W
112	Guemar (gē-mär') ... Alg.	33.25 N	6.4 E
122	Guéret (gā-rĕ') ... Fr.	46.10 N	1.52 E
124	Guernica y Luno (gâr-nē'kä ē lōō'nō) . Sp.	43.18 N	2.41 W
122	Guernsey (I.) (gûrn'zĭ) ... Gt. Brit.	49.30 N	2.35 W
112	Guerrara (gĕr-rä'rä) ... Alg.	32.48 N	4.27 E
92	Guerrero (State) (gĕr-rā'rō) . Mex.	17.40 N	100.0 W
92	Guerrero ... Mex.	22.0 N	98.46 W
80	Guerrero ... Mex.	26.47 N	99.20 W
129	Guesleve (Evpatoriya) (gwĕs-lĕf'ĕ) (yĕf-pá-tō'rē-yá) . Sov. Un.	45.11 N	33.22 E
131	Guettar, Chott el (L.) (shŏt ĕl gwĕt'tär) . Tun. (In.)	34.17 N	9.3 E
122	Gueugnon (gû-nyôN') ... Fr.	46.35 N	4.3 E
81	Gueydan (gā'dăn) ... La.	30.2 N	92.30 W
93	Güichicovi (San Juan) (gwē-chē-kō'vē) . Mex.	16.59 N	95.5 W
126	Guidania (gwē-dä'nyä) ... It.	41.59 N	12.45 E
151	Guiguinto (gē-gēn'tō) Phil. (Manila In.)	14.50 N	120.52 E
94	Guija, L. (gē'hä) ... Sal.	14.16 N	89.30 W
114	Guildford (gĭl'fērd) ... Gt. Brit.	51.15 N	0.35 W
122	Guilvenec (gēl-vē-nĕk') ... Fr.	47.50 N	4.18 W
124	Guimarães (gē-mä-rāNsh') ... Port.	41.26 N	8.21 W
153	Guimaras I. (gē-mä-räs') ... Phil.	10.35 N	122.37 E
153	Guimaras Str ... Phil.	10.40 N	122.50 E
153	Guimbal (gēm-bäl') ... Phil.	10.40 N	122.19 E
153	Guindulman (gēn-dōōl'män) . Phil.	9.46 N	124.30 E
132	Guinea, Gulf of (gĭn'ē) ... Atl. O.	2.0 N	2.0 E
96	Güines (gwē'näs) ... Cuba	22.51 N	82.4 W
122	Guingamp (găN-găN') ... Fr.	48.35 N	3.10 W
152	Guinobatan (gē-nō-bä'tän) ... Phil.	13.12 N	123.36 E
96	Güira de Melena (gwē'rä dä mā-lā'nä) . Cuba	22.47 N	82.31 W
112	Guir, Wadi (R.) (wä'dē gwer') Mor.-Alg.	31.48 N	3.0 W
122	Guise (guēz) ... Fr.	49.55 N	3.38 E
94	Guisisil (Vol.) (gē-sē-sēl') ... Nic.	12.37 N	86.17 W
153	Guiuan (gē'wän) ... Phil.	11.3 N	125.44 E
122	Gujan-Mestras (gü-zhäN'mĕs-trä') Fr.	44.38 N	1.0 W
141	Gujranwala (gōōj-rän'vä-lá) . Pak.	32.0 N	74.10 E
118	Gula (R.) (gōō'lá) ... Nor.	63.2 N	10.20 E
141	Gulbarga (gōōl-bûr'gá) ... India	17.15 N	77.0 E
118	Guldinge Fjord (gōōl'dĭng-ĕ) . Swe.	57.46 N	16.36 E
82	Gulfport (gŭlf'pōrt) ... Miss.	30.23 N	89.6 W
141	Gul Koh (Mts.) (gōōl'kō') ... Afg.	33.12 N	67.57 E
157	Gull Rocks (gŭl) ... N. Z. (In.)	45.55 S	170.41 E
129	Gulyai-Pole (gōōl-yä'ĭ-pôl'ĕ) Sov. Un.	47.30 N	36.10 E
152	Gumaca (gōō-mä-kä') ... Phil.	13.55 N	122.5 E
133	Gumbari (gōōm-bä'rē) . Bel. Cong.	2.36 N	29.2 E
	Gumbinnen, see Gousievsk, Sov. Un.		
120	Gummersbach (gōōm'ĕrs-bäk) Ger.	51.3 N	7.33 E
96	Gun Cay (I.) ... Ba. Is.	25.36 N	79.20 W
75	Gunnison (gŭn'ĭ-săn) ... Colo.	38.32 N	106.56 W
75	Gunnison ... Utah	30.7 N	111.50 W
75	Gunnison R ... Colo.	38.47 N	108.10 W
82	Guntersville (gŭn'tērz-vĭl) ... Ala.	34.20 N	86.18 W
141	Guntur (gōōn'tōōr) ... India	16.5 N	80.29 E
151	Gunung Api (I.) (gōō'nōōng-ä'pē) Indon.	6.38 S	126.37 E
121	Gura-Humorului (gōō'rä-hōō-mō'rōō-lōō-ē) . Rom.	47.34 N	25.57 E
79	Gurdon (gûr'dăn) ... Ark.	33.56 N	93.9 W
118	Gursk I. (gōōrsk) ... Nor.	62.16 N	5.40 E
101	Gurupá (gōō-rōō-pä') ... Braz.	1.30 S	51.30 W
101	Gurupi, R. (gōō-rōō-pē') ... Braz.	3.0 S	46.50 W
105	Guryev (gōōr'yĕf) ... Sov. Un.	47.10 N	51.57 E
138	Guryevsk (gōōr-yĭfsk') ... Sov. Un.	54.20 N	86.0 E
132	Gusau (gōō-zä'ōō) ... Nig.	12.10 N	6.38 E
127	Gusinje (gōō-sēn'yĕ) ... Yugo.	42.34 N	19.52 E
128	Gus-Khrustalny (gōōs-krōō-stäl'ny') . Sov. Un.	55.38 N	40.41 E
128	Gus. R. (gōōs) ... Sov. Un.	55.25 N	40.45 E
120	Güstrow (güs'trō) ... Ger.	53.48 N	12.11 E
121	Guta (gōō'tá) ... Czech.	47.55 N	18.0 E
120	Gütersloh (gü'tērs-lō) ... Ger.	51.54 N	8.23 E
79	Guthrie (gŭth'rĭ) ... Okla.	35.52 N	97.25 W
77	Guthrie Center ... Ia.	41.40 N	94.30 W
93	Gutiérrez (gōō-tĭ-âr'räz) ... Mex.	16.45 N	93.5 W
93	Gutiérrez Zamora (zä-mō'rä) . Mex.	20.27 N	97.5 W
77	Guttenberg (gŭt'ĕn-bûrg) ... Ia.	42.48 N	91.8 W
78	Guymon (gī'mŏn) ... Okla.	36.41 N	101.29 W
87	Guysborough (gīz'bŭr-ō) ... Can.	45.22 N	61.30 W
140	Gwadar (gwä'dŭr) ... India	25.15 N	62.30 E
132	Gwando (gwän'dō) ... Nig.	12.33 N	4.42 E
133	Gwane (gwän) ... Bel. Cong.	4.41 N	25.45 E
134	Gwelo (gwā'lō) ... S. Rh.	19.25 S	29.45 E
77	Gwinn (gwĭn) ... Mich.	46.17 N	87.29 W
160	Gwydir R. (gwē'dēr) . Austl. (In.)	29.50 S	150.33 E
142	Gyangtse (gyäng'tsĕ') ... Chn.	28.56 N	89.32 E
127	Gyaros (yē'ä-rŏs) ... Grc.	37.37 N	24.44 E
159	Gympie (gĭm'pē) ... Austl.	26.25 S	152.44 E
	Gymri, see Leninakan, Sov. Un.		
121	Gyöngyös (dyûn'dyûsh) ... Hung.	47.47 N	19.55 E
121	Györ (dyûr) ... Hung.	47.40 N	17.38 E
120	Györ R. ... Hung.	47.20 N	17.0 E
149	Gyotoku (gyō'tō-kōō') Jap. (Tokyo In.)	35.42 N	139.54 E
127	Gytheion (yē'thĭ-ŏn) ... Grc.	36.35 N	22.34 E
121	Gyula (dyōō'lä) ... Hung.	46.39 N	21.18 E
128	Gzhatsk (g'zhätsk) ... Sov. Un.	55.32 N	34.59 E
119	Haapamäki (häp'ă-mĕ-kē) ... Fin.	62.15 N	24.30 E
119	Haapsalu (häp'sä-lōō) ... Sov. Un.	58.56 N	23.32 E
115	Haarlem (här'lĕm) ... Neth.	52.21 N	4.40 E
96	Habana (State) (hä-vä'nä) . Cuba	22.55 N	82.10 W
96	Habana ... Cuba	23.8 N	82.23 W

ăt; finăl; rāte; senāte; ārm; åsk; sofá; fâre; ch-choose; dh-as th in other; bē; ēvent; bĕt; recĕnt; cratēr; g-go; gh-guttural g; bĭt; ĭ-short neutral; rīde; K-guttural k as ch in German ich;

Page	Name Pronunciation Region	Lat. ° ′	Long. ° ′
90	Habana ..... Cuba (In.)		
125	Habibas I. (hä-bē'bäs) ..... Alg.	35.45 N	0.53 W
149	Habu (hä'bōō') ... Jap. (Osaka In.)	35.3 N	135.27 E
148	Hachinoche (hä'chē-nō'chĕ) .. Jap.	40.30 N	141.29 E
149	Hachioji (hä'chē-ō'jē) ..... Jap.	35.44 N	139.20 E
85	Hackensack (hăk'ĕn-săk) .... N. J.	40.53 N	74.3 W
140	Hadd, C. el (ĕl hăd') ..... Oman	22.33 N	59.48 E
63	Haddonfield (hăd'ŭn-fēld) Pa. (Philadelphia In.)	39.54 N	75.2 W
63	Haddon Heights Pa. (Philadelphia In.)	39.53 N	75.3 W
132	Hadeija (hä-dā'jä) ..... Nig.	12.32 N	10.3 E
137	Hadera (ĸä-dĕ'rä) ..... Isr.	32.26 N	34.55 E
117	Hadersdorf (hä'dērs-dôrf) Aus. (Wien In.)	48.13 N	16.14 E
118	Haderslev (hä'dhĕrs-lĕv) .... Den.	55.16 N	9.28 E
140	Hadhramaut (Reg.) (hä-drä-mōt') Aden	16.0 N	51.0 E
117	Hadleigh (hăd'lĭ) Gt. Brit. (London In.)	51.34 N	0.36 E
147	Hadong (hä'dông') ..... Kor.	35.6 N	127.47 E
147	Haeju (Kaishū) (hä'ĕ-jŭ) (kī'shōō) Kor.	38.2 N	125.42 E
147	Haeju Bay ..... Kor.	37.30 N	125.30 E
147	Haenam (hä'ĕ-năm) ..... Kor.	34.35 N	126.36 E
117	Haesdonck (häs'dŏnk) Bel. (Anvers In.)	51.11 N	4.14 E
108	Hafnafjördur (häf'nä-fyûr-dōōr) Ice.	64.2 N	21.55 W
135	Hafun (hä-fōōn') ..... Som. (In.)	10.30 N	51.15 E
120	Hagen (hä'gĕn) ..... Ger.	51.22 N	7.27 E
84	Hagerstown (hā'gērz-toun) ... Ind.	39.54 N	85.11 W
85	Hagerstown ..... Md.	39.39 N	77.45 W
149	Hagi (hä'gē) ..... Jap.	34.25 N	131.45 E
152	Hagonoy (hä-gō-noi') ..... Phil.	14.49 N	120.43 E
122	Hague, C. de la (dē lä äg') .... Fr.	49.45 N	1.55 W
123	Haguenau (äg'nō') ..... Fr.	48.48 N	7.49 E
149	Haibara (hä'ē-bä'rä) ..... Jap.	34.28 N	135.57 E
146	Haichow (Tunghai) (hä'ē-chō') (tōōng'hī') . Chn.	34.32 N	119.13 E
111	Haidar Paşa (hī'där pä-shä') .. Tur.	40.58 N	29.15 E
137	Haifa (hä'ē-fä) ..... Isr. (In.)	32.48 N	34.59 E
146	Haifeng (hä'ē-fĕng') ..... Chn.	37.52 N	117.31 E
145	Haifung (hī'fōōng') ..... Chn.	23.0 N	115.13 E
140	Hail (hāl) ..... Sau. Ar.	27.45 N	41.55 E
143	Hailar (Hulun) (hä-ē-lär') (hōō'lōōn') . Chn.	49.8 N	119.34 E
73	Hailey (hā'lĭ) ..... Ida.	43.31 N	114.19 W
79	Haileyville (hā'lĭ-vĭl) ..... Okla.	34.53 N	95.34 W
148	Hailin (hä'ē-lēn') ..... Chn.	44.35 N	129.15 E
148	Hailun (hä'ē-lōōn') ..... Chn.	47.44 N	127.0 E
148	Hailung (hä'ē-lōōng') ..... Chn.	42.40 N	125.53 E
146	Haimen (hä'ē-mĕn') ..... Chn.	31.51 N	121.6 E
150	Hainan (I.) (hä'ē-nän') ..... Chn.	19.0 N	110.0 E
120	Hainburg (hīn'bōōrgh) ..... Aus.	48.8 N	16.54 E
69	Haines (hānz) ..... Alsk.	59.20 N	135.30 W
83	Haines City ..... Fla. (In.)	28.7 N	81.37 W
145	Haining (hī'nĭng') ..... Chn.	30.24 N	120.32 E
150	Haiphong (hī'fŏng') (hä'ēp-hŏng) Indoch.	20.58 N	106.40 E
145	Haitan I. (hī'tän') ..... Chn.	25.26 N	119.58 E
97	Haiti (hā'tĭ) ..... W. I.	19.10 N	72.10 W
146	Haiyang (hä'ē-yäng') ..... Chn.	36.44 N	121.11 E
147	Haiyang I. ..... Chn.	39.5 N	123.5 E
145	Haiyen (hī'yĕn') ..... Chn.	30.31 N	120.53 E
121	Hajdubószörmény (hô'ĭ-dōō-bû'sûr-mān') . Hung.	47.42 N	21.32 E
121	Hajduhadház (hô'ĭ-dōō-hŏd'hăs) . Hung.	47.42 N	21.43 E
121	Hajdunánás (hô'ĭ-dōō-nä'năsh) . Hung.	47.51 N	21.28 E
121	Hajduszoboszló (hô'ĭ-dōō-sô'bôs-lō) . Hung.	47.27 N	21.25 E
148	Hakodate (hä-kō-dä'tä) ..... Jap.	41.46 N	140.46 E
149	Hakusan (Mt.) (hä'kōō-sän') . Jap.	36.7 N	136.46 E
93	Halachó (ä-lä-chō') ..... Mex.	20.20 N	90.4 W
133	Halaib (hä-lä'ēb) ..... Eg.	22.2 N	36.10 E
155	Halawa (hä-lä'wä) ..... Haw.	21.10 N	156.45 W
120	Halberstadt (häl'bēr-shtät) ... Ger.	51.54 N	11.4 E
152	Halcon, Mt. (häl-kōn') ..... Phil.	13.17 N	121.0 E
118	Halden (häl'dĕn) ..... Nor.	59.9 N	11.20 E
116	Hale (hāl) ..... Gt. Brit.	53.23 N	2.21 W
155	Haleakala, Crater of (hä'lā-ä'kä-lä) . Haw.	20.43 N	156.14 W
62	Hales Corners (hālz kôr'nērz) Wis. (Milwaukee In.)	42.56 N	88.3 W
116	Halesowen (hālz'ō-wĕn) .. Gt. Brit.	52.27 N	2.3 W
117	Halewood (hāl'wŏŏd) Gt. Brit. (Liverpool In.)	53.22 N	2.49 W
82	Haleyville (hā'lĭ-vĭl) ..... Ala.	34.13 N	87.37 W
67	Halfmoon B. (hăf'mōōn) Calif. (San Francisco In.)	37.28 N	122.26 W
89	Halifax (hăl'ĭ-făks) ..... Can.	44.8 N	63.47 W
88	Halifax ..... Can. (In.)		
114	Halifax ..... Gt. Brit.	53.43 N	1.52 W
159	Halifax B. ..... Austl.	19.0 S	146.50 E
86	Halifax Harbor ..... Can.	44.40 N	63.45 W
120	Hall (hôl) ..... Ger.	47.18 N	11.30 E
120	Hall ..... Ger.	49.7 N	9.44 E
147	Hallasan (Mt.) (häl'lä-sän) ... Kor.	33.22 N	126.32 E
120	Halle (häl'lĕ) ..... Ger.	51.30 N	11.57 E
120	Hallein (häl-līn') ..... Aus.	47.41 N	13.3 E
81	Hallettsville (hăl'ĕts-vĭl) ..... Tex.	29.27 N	96.55 W
76	Hallock (hăl'ŭk) ..... Minn.	48.48 N	96.55 W
81	Halls Bayou ..... Tex. (In.)	29.52 N	95.20 W
118	Hallsberg (häls'bĕrgh) ..... Swe.	59.3 N	15.5 E
158	Halls Creek (hôlz) ..... Austl.	18.15 S	127.45 E
86	Halls Stream (R.) ..... N. H.-Can.	45.10 N	71.20 W
122	Halluin (äl-lü-ăn') ..... Fr.	50.48 N	3.9 E
151	Halmahera (I.) (häl-mä-hā'rä) Indon.	0.40 N	128.0 E
118	Halmstad (hälm'städ) ..... Swe.	56.40 N	12.49 E

Page	Name Pronunciation Region	Lat. ° ′	Long. ° ′
127	Halonnaus (I.) (ä-lō-nă'ous) ..... Ger.	[illegible]	[illegible]
118	Halne Fjord (häl'nĕ) ..... Nor.	[illegible]	[illegible]
63	Halsey (hôl'zĭ) N.J. (New York In.)	[illegible]	[illegible]
153	Halsey Harbor (hôl'zĭ) ..... Phil.	[illegible]	[illegible]
118	Hälsingborg (hĕl'sĭng-bôrgh) Swe.	[illegible]	[illegible]
79	Halstead (hôl'stĕd) ..... Kan.	[illegible]	[illegible]
117	Halstenbek (häl'stĕn-bĕk) Ger. (Hamburg In.)	[illegible]	[illegible]
61	Haltom City (hôl'tŏm) Tex. (Dallas-Fort Worth In.)	[illegible]	[illegible]
143	Halunarshan (hä'lōō-när-shän') Chn.	[illegible]	[illegible]
137	Halusa (El Khalasa) (hä-lōō'sä) (ĕl ĸä-lä'sä) . Isr. (In.)	[illegible]	[illegible]
160	Haly, Mt. (hā'lĭ) ..... Austl. (In.)	[illegible]	[illegible]
140	Hama (hä'mä) ..... Syr.	[illegible]	[illegible]
149	Hamada (hä-mä'dä) ..... Jap.	[illegible]	[illegible]
140	Hamadan (hä-mä-dän') ..... Iran	[illegible]	[illegible]
149	Hamamatsu (hä'mä-mät'sōō) . Jap.	[illegible]	[illegible]
118	Hamar (hä'mär) ..... Nor.	[illegible]	[illegible]
149	Hamanaka (hä'mä-nä'kä) ..... Jap.	[illegible]	[illegible]
116	Hambledon Hills (hăm'b'l-dŭn) Gt. Brit.	[illegible]	[illegible]
79	Hamburg (hăm'bûrg) ..... Ark.	[illegible]	[illegible]
120	Hamburg (häm'bōōrgh) ..... Ger.	[illegible]	[illegible]
117	Hamburg ..... Ger. (In.)		
79	Hamburg (hăm'bûrg) ..... Ia.	[illegible]	[illegible]
63	Hamburg ... N.J. (New York In.)	[illegible]	[illegible]
85	Hamburg ..... N. Y.	[illegible]	[illegible]
85	Hamden (hăm'dĕn) ..... Conn.	[illegible]	[illegible]
119	Hämeenlinna (hĕ'mĕn-lĭn-nä) . Fin.	[illegible]	[illegible]
61	Hamel (hăm'ĕl) Ill. (St. Louis In.)	[illegible]	[illegible]
120	Hameln (hä'mĕln) ..... Ger.	[illegible]	[illegible]
158	Hamersley Plat. (hăm'ērz-lĭ) Austl.	[illegible]	[illegible]
147	Hamhŭng (Kankō) (häm'hŏŏng') (kän'kō') Kor.	[illegible]	[illegible]
143	Hami (Qomul) (hä'mē) (kō-mōōl') Chn.	[illegible]	[illegible]
159	Hamilton (hăm'ĭl-tŭn) ..... Austl.	[illegible]	[illegible]
64	Hamilton ..... Can. (In.)	[illegible]	[illegible]
114	Hamilton ..... Gt. Brit.	[illegible]	[illegible]
87	Hamilton ..... Mass. (In.)	[illegible]	[illegible]
73	Hamilton ..... Mont.	[illegible]	[illegible]
79	Hamilton ..... Mo.	[illegible]	[illegible]
156	Hamilton ..... N. Z.	[illegible]	[illegible]
84	Hamilton ..... Ohio	[illegible]	[illegible]
80	Hamilton ..... Tex.	[illegible]	[illegible]
77	Hamilton ..... Wis.	[illegible]	[illegible]
89	Hamilton Inlet ..... Can.	[illegible]	[illegible]
89	Hamilton R. ..... Can.	[illegible]	[illegible]
119	Hamina (hä'mē-nä) ..... Fin.	[illegible]	[illegible]
83	Hamlet (hăm'lĕt) ..... N. C.	[illegible]	[illegible]
67	Hamlet ..... Ore. (Portland In.)	[illegible]	[illegible]
80	Hamlin (hăm'lĭn) ..... Tex.	[illegible]	[illegible]
120	Hamm (häm) ..... Ger.	[illegible]	[illegible]
132	Hammada-el-Homra (Red Stony Desert) (häm'ä-dä-ĕl-hŏm'rä) Libya	[illegible]	[illegible]
131	Hammamet (hä-mä-mĕt') Tun. (In.)	[illegible]	[illegible]
131	Hammamet, G. of ..... Tun. (In.)	[illegible]	[illegible]
108	Hammerfest (häm'mĕr-fĕst) .. Nor.	[illegible]	[illegible]
160	Hammock I. ..... Austl. (Tas. In.)	[illegible]	[illegible]
84	Hammond (hăm'ŭnd) ..... Ind.	[illegible]	[illegible]
81	Hammond ..... La.	[illegible]	[illegible]
72	Hammond ..... Ore.	[illegible]	[illegible]
85	Hammonton (hăm'ŭn-tŭn) .. N. J.	[illegible]	[illegible]
86	Hampden (hăm'dĕn) ..... Me.	[illegible]	[illegible]
157	Hampden ..... N. Z.	[illegible]	[illegible]
114	Hampshire Downs (hămp'shĭr dounz) . Gt. Brit.	[illegible]	[illegible]
86	Hampton (hămp'tŭn) ..... Can.	[illegible]	[illegible]
77	Hampton ..... Ia.	[illegible]	[illegible]
85	Hampton ..... Va.	[illegible]	[illegible]
63	Hampton Roads (Inlet) Va. (Norfolk In.)	[illegible]	[illegible]
147	Hampyông (häm'pyông') ..... Kor.	[illegible]	[illegible]
118	Hamrånge (häm'rông'ĕ) ..... Swe.	[illegible]	[illegible]
73	Hams Fork (R.) (hămz) ..... Wyo.	[illegible]	[illegible]
84	Hamtramck (hăm-trăm'ĭk) .. Mich.	[illegible]	[illegible]
140	Hamun-i-Helmand (L.) (hä-mōōn'ĭ-hĕl'mŭnd) . Iran-Afg.	[illegible]	[illegible]
141	Hamun-i Mashkel (L.) (hä-mōōn'ē mŭsh-kĕl') . Pak.	[illegible]	[illegible]
147	Hanyang (hän'yäng') ..... Kor.	[illegible]	[illegible]
155	Hana (hä'nä) ..... Haw.	[illegible]	[illegible]
96	Hanabanilla R. (hä-nä-bä-nē'lä) Cuba	[illegible]	[illegible]
155	Hanalei B. (hä-nä-lā'ē) ..... Haw.	[illegible]	[illegible]
120	Hanau (hä'nou) ..... Ger.	[illegible]	[illegible]
116	Hanbury (hăn'bĕr-ĭ) ..... Gt. Brit.	[illegible]	[illegible]
144	Hanchwan (hän'chwän') ..... Chn.	[illegible]	[illegible]
77	Hancock (hăn'kŏk) ..... Mich.	[illegible]	[illegible]
134	Handa (hän'dä) ..... Ang.	[illegible]	[illegible]
134	Handeni (hän-dā'nē) ..... Tan.	[illegible]	[illegible]
117	Handforth (hănd'fērth) Gt. Brit. (Liverpool In.)	[illegible]	[illegible]
74	Hanford (hăn'fērd) ..... Calif.	[illegible]	[illegible]
145	Hangchow (häng'chō') ..... Chn.	[illegible]	[illegible]
145	Hangchow B. ..... Chn.	[illegible]	[illegible]
119	Hangö (häng'û) ..... Fin.	[illegible]	[illegible]
137	Hanish Kabir I. (hä-nēsh' kä-bēr') Red Sea (In.)	[illegible]	[illegible]
81	Hankamer (hăn'kă-mēr) Tex. (In.)	[illegible]	[illegible]
76	Hankinson (hăn'kĭn-sŭn) .. N. D.	[illegible]	[illegible]
145	Hankow (hän'kō') ..... Chn.	[illegible]	[illegible]
73	Hanna (hăn'ȧ) ..... Wyo.	[illegible]	[illegible]
76	Hannah ..... N. D.	[illegible]	[illegible]
79	Hannibal (hăn'ĭ-băl) ..... Mo.	[illegible]	[illegible]
158	Hann, Mt. (hän) ..... Austl.	[illegible]	[illegible]
120	Hannover (hän-ō'vĕr) ..... Ger.	[illegible]	[illegible]

Page	Name Pronunciation Region	Lat. ° ′	Long. ° ′
120	Hannover (Prov.) ..... Ger.	[illegible]	[illegible]
118	Hanö B. (hä'nû) ..... Swe.	[illegible]	[illegible]
150	Hanoi (hä-noi') ..... Indoch.	[illegible]	[illegible]
84	Hanover (hăn'ō-vēr) ..... Can.	[illegible]	[illegible]
87	Hanover ..... Mass. (In.)	[illegible]	[illegible]
86	Hanover ..... N. H.	[illegible]	[illegible]
85	Hanover ..... Pa.	[illegible]	[illegible]
162	Hanover I. ..... Chl.	[illegible]	[illegible]
144	Han R. (hän) ..... Chn.	[illegible]	[illegible]
147	Han R. ..... Kor.	[illegible]	[illegible]
146	Hanshan (hän'shän') ..... Chn.	[illegible]	[illegible]
144	Hanshow (hän'shō') ..... Chn.	[illegible]	[illegible]
91	Hans Lollick I. (häns' lŏl'ĭk) St. Thomas (In.)	[illegible]	[illegible]
87	Hanson (hăn'sŭn) ..... Mass. (In.)	[illegible]	[illegible]
146	Hantan (hän'tän') ..... Chn.	[illegible]	[illegible]
86	Hantsport (hănts'pōrt) ..... Can.	[illegible]	[illegible]
145	Hanyang (hän'yäng') ..... Chn.	[illegible]	[illegible]
118	Haparanda (hä-pȧ-rän'dä) .. Swe.	[illegible]	[illegible]
63	Hapeville (hāp'vĭl) Ga. (Atlanta In.)	[illegible]	[illegible]
81	Happy Jack La. (New Orleans In.)	[illegible]	[illegible]
143	Harbin (Pinkiang) (här-bēn') (pĭn'kyäng') . Chn.	[illegible]	[illegible]
84	Harbor Beach ..... Mich.	[illegible]	[illegible]
87	Harbor Grace ..... Can.	[illegible]	[illegible]
98	Harbor I. ..... Ba. Is.	[illegible]	[illegible]
84	Harbor Springs ..... Mich.	[illegible]	[illegible]
87	Harbour au Bouche (här'bēr ō bōōsh') . Can.	[illegible]	[illegible]
87	Harbour Breton (brĕt'ŭn) (bre-tôn') . Can.	[illegible]	[illegible]
120	Harburg-Wilhelmsburg (här'bōōrgh-vĭl'hĕlms-bōōrgh) . Ger.	[illegible]	[illegible]
86	Harcourt (här'kērt) (ȧr-kōōr') . Can.	[illegible]	[illegible]
118	Hardanger Fjord (Fjd.) (här-däng'ēr fyōrd) . Nor.	[illegible]	[illegible]
118	Hardanger Fd ..... Nor.	[illegible]	[illegible]
118	Hardanger Jökulen (Mt.) (yû'kōō-lĕn) . Nor.	[illegible]	[illegible]
65	Hardin (här'dĭn) Colo. (Denver In.)	[illegible]	[illegible]
73	Hardin ..... Mont.	[illegible]	[illegible]
134	Harding (här'dĭng) ..... U. S. Afr.	[illegible]	[illegible]
141	Hardwar (hŭr'dwär) ..... India	[illegible]	[illegible]
74	Hardy, R. (här'dĭ) ..... Mex.	[illegible]	[illegible]
87	Hare B. (hâr) ..... Can.	[illegible]	[illegible]
121	Harfleur (ȧr-flûr') ..... Fr.	[illegible]	[illegible]
135	Hargeisa (här-gā'ē-sä) .. Br. Som.	[illegible]	[illegible]
121	Harghitei Mts. (här-gē'tā) .. Rom.	[illegible]	[illegible]
149	Harima Sea (hä'rē-mä) ..... Jap.	[illegible]	[illegible]
140	Hari Rud (R.) (hŭ'rē rōōd') .. Afg.	[illegible]	[illegible]
79	Harlan (här'lăn) ..... Ia.	[illegible]	[illegible]
82	Harlan ..... Ky.	[illegible]	[illegible]
72	Harlem (här'lĕm) ..... Mont.	[illegible]	[illegible]
88	Harlem R. .. N. Y. (New York In.)	[illegible]	[illegible]
120	Harlingen (här'lĭng-ĕn) ..... Neth.	[illegible]	[illegible]
80	Harlingen ..... Tex.	[illegible]	[illegible]
73	Harlowton (här'lō-tŭn) ..... Mont.	[illegible]	[illegible]
84	Harmony (här'mō-nĭ) ..... Ind.	[illegible]	[illegible]
72	Harney Basin (här'nĭ) ..... Ore.	[illegible]	[illegible]
72	Harney L. ..... Ore.	[illegible]	[illegible]
76	Harney Peak ..... S. D.	[illegible]	[illegible]
118	Härnösand (hĕr-nû-sänd) ..... Swe.	[illegible]	[illegible]
124	Haro (ä'rō) ..... Sp.	[illegible]	[illegible]
65	Haro, Canal de (kä-näl' dā ä'rō) Can. (Vancouver In.)	[illegible]	[illegible]
65	Haro Str. (hä'rō) Wash.-Can. (Vancouver In.)	[illegible]	[illegible]
78	Harper (här'pēr) ..... Kan.	[illegible]	[illegible]
67	Harper ..... Wash. (Seattle In.)	[illegible]	[illegible]
132	Harper (Cape Palmas) (päl'mäs) . Lib.	[illegible]	[illegible]
85	Harpers Ferry ..... W. Va.	[illegible]	[illegible]
111	Harput (kär-pōōt') ..... Tur.	[illegible]	[illegible]
133	Harrania (här-rä-nē'ä) ..... Eg.	[illegible]	[illegible]
133	Harrar (hä-rär') (Division) .. Eth.	[illegible]	[illegible]
133	Harrar (hä-rär') ..... Eth.	[illegible]	[illegible]
82	Harriman (hăr'ĭ-măn) ..... Tenn.	[illegible]	[illegible]
84	Harrington (hăr'ĭng-tŭn) ..... Del.	[illegible]	[illegible]
79	Harrisburg (hăr'ĭs-bûrg) ..... Ill.	[illegible]	[illegible]
85	Harrisburg ..... Pa.	[illegible]	[illegible]
81	Harrisburg ..... Tex. (In.)	[illegible]	[illegible]
114	Harris (hăr'ĭs) ..... Gt. Brit.	[illegible]	[illegible]
83	Harris, L. ..... Fla. (In.)	[illegible]	[illegible]
79	Harrison ..... Ark.	[illegible]	[illegible]
63	Harrison .... Ohio (Cincinnati In.)	[illegible]	[illegible]
85	Harrisonburg ..... Va.	[illegible]	[illegible]
65	Harrison Hot Springs Can. (Vancouver In.)	[illegible]	[illegible]
65	Harrison L. .. Can. (Vancouver In.)	[illegible]	[illegible]
65	Harrison Mills Can. (Vancouver In.)	[illegible]	[illegible]
79	Harrisonville ..... Mo.	[illegible]	[illegible]
66	Harrisville Utah (Salt Lake City In.)	[illegible]	[illegible]
84	Harrisville ..... W. Va.	[illegible]	[illegible]
82	Harrodsburg (hăr'ŭdz-bûrg) .. Ky.	[illegible]	[illegible]
116	Harrogate (hăr'ō-gāt) .... Gt. Brit.	[illegible]	[illegible]
116	Harrold (hăr'ŭld) ..... Gt. Brit.	[illegible]	[illegible]
117	Harrow (hăr'ō) Gt. Brit. (London In.)	[illegible]	[illegible]
127	Hârsova (hĭr'shō-vä) ..... Rom.	[illegible]	[illegible]
118	Harstad (här'städ) ..... Nor.	[illegible]	[illegible]
67	Harstine I. (här'stēn) Wash. (Seattle In.)	[illegible]	[illegible]
84	Hart (härt) ..... Mich.	[illegible]	[illegible]
82	Hartford (härt'fērd) ..... Ala.	[illegible]	[illegible]
79	Hartford ..... Ark.	[illegible]	[illegible]
85	Hartford ..... Conn.	[illegible]	[illegible]
61	Hartford ..... Ill. (St. Louis In.)	[illegible]	[illegible]
82	Hartford ..... Ky.	[illegible]	[illegible]
84	Hartford ..... Mich.	[illegible]	[illegible]

ng-sing; ŋ-baŋk; N-nasalized n; nŏd; cŏmmit; ōld; ōbey; ôrder; fōōd; fŏŏt; ou-out; s-soft; sh-dish; th-thin; pūre; ûnite; ûrn; stŭd; circŭs; ü-as "y" in study; '-indeterminate vowel.

Page	Name	Pronunciation	Region	Lat. °′	Long. °′
77	Hartford		Wis.	43.19 N	88.22 W
84	Hartford City		Ind.	40.30 N	40.27 W
116	Hartington	(härt'ĭng-tŭn)	Gt. Brit.	53.8 N	1.48 W
76	Hartington		Neb.	42.38 N	97.17 W
86	Hartland	(härt'lănd)	Can.	46.19 N	67.31 W
114	Hartland Pt.		Gt. Brit.	51.5 N	4.35 W
114	Hartlepool	(härt'ŭ'l-pōōl)	Gt. Brit.	54.40 N	1.12 W
76	Hartley	(härt'lĭ)	Ia.	43.11 N	95.28 W
134	Hartley		S. Rh.	18.12 S	30.9 E
82	Hartselle	(härt'sĕl)	Ala.	34.37 N	86.57 W
79	Hartshorne	(härts'hôrn)	Okla.	34.51 N	95.33 W
83	Hartsville	(härts'vĭl)	S. C.	34.21 N	80.3 W
82	Hartwell	(härt'wĕl)	Ga.	34.21 N	82.57 W
77	Harvard	(här'värd)	Ill.	42.25 N	88.38 W
87	Harvard		Mass. (In.)	42.30 N	71.35 W
78	Harvard		Neb.	40.36 N	98.5 W
78	Harvard, Mt.		Colo.	38.56 N	106.21 W
84	Harvey	(här'vĭ)	Ill.	41.42 N	87.36 W
63	Harvey		La. (New Orleans In.)	29.54 N	90.5 W
76	Harvey		N. D.	47.47 N	99.56 W
159	Harvey Creek		Austl.	17.27 N	146.5 E
65	Harvey Mt. Can.		(Vancouver In.)	49.28 N	123.14 W
115	Harwich	(här'wĭch)	Gt. Brit.	51.55 N	1.15 E
120	Harz Mts.	(härts)	Ger.	51.43 N	10.55 E
137	Hasbaya	(häs'bä'yä)	Leb. (In.)	33.27 N	35.42 E
117	Haselau	(häs'ē-lou)	Ger. (Hamburg In.)	53.40 N	9.37 E
117	Haseldorf	(häs'ĕl-dōrf)	Ger. (Hamburg In.)	53.38 N	9.36 E
149	Hashimoto	(hä'shē-mō'tō)	Jap.	34.20 N	135.37 E
119	Häsijarvi (L.)	(hĕ'sē-yĕr'vē)	Fin.	61.40 N	23.50 E
79	Haskell	(häs'kĕl)	Okla.	35.49 N	95.39 W
78	Haskell		Tex.	33.9 N	99.45 W
116	Haslingden	(häz'lĭng-dĕn)	Gt. Brit.	53.42 N	2.20 W
118	Hassela	(häs'ĕl-ō)	Swe.	62.6 N	16.49 E
115	Hasselt	(häs'ĕlt)	Bel.	50.59 N	5.25 E
118	Hässjö	(hĕs'shū)	Swe.	62.36 N	17.31 E
118	Hassleholm	(häs'lĕ-hōlm)	Swe.	56.10 N	13.45 E
93	Hastahuacán	(ä-stä-hwä-kän')	Mex. (In.)	19.21 N	99.2 W
115	Hastings	(häs'tĭngz)	Gt. Brit.	50.51 N	0.35 E
84	Hastings		Mich.	42.42 N	85.20 W
77	Hastings		Minn.	44.45 N	92.51 W
78	Hastings		Neb.	50.35 N	98.24 W
156	Hastings		N. Z.	39.40 S	176.52 E
63	Hastings-on-Hudson		N.Y. (New York In.)	40.59 N	73.52 W
82	Hatchie R.	(hăch'ē)	Tenn.	35.25 N	89.5 W
127	Hateg	(kät-säg')	Rom.	45.36 N	22.57 E
96	Hatiguanico R.	(ä-tē-gwä-nē'kō)	Cuba	22.22 N	81.20 W
149	Hatsukaichi	(hät'sōō-kä'ē-chē)	Jap.	34.22 N	132.19 E
83	Hatteras, C.	(hăt'ĕr-ăs)	N. C.	35.15 N	75.32 W
82	Hattiesburg	(hăt'ĭz-bûrg)	Miss.	31.19 N	89.19 W
121	Hatvan	(hôt'vŏn)	Hung.	47.39 N	19.43 E
118	Haugesund	(hou'gē-sōōn')	Nor.	59.27 N	5.20 E
156	Hauhangaroa Ra.	(hä'ōō-häŋ-gä-rō'ä)	N. Z.	38.40 S	175.30 E
119	Haukivesi (L.)	(hou'kē-vē'sē)	Fin.	62.2 N	28.35 E
156	Hauraki G.	(hä-ōō-rä'kē)	N. Z.	36.25 S	175.5 E
157	Haurangi Ra.	(hä-ōō-räŋ'gē)	N. Z.	41.25 S	175.25 E
157	Hauroko L.	(hä-ōō-rō'kō)	N. Z.	46.0 S	167.20 E
119	Hausjärvi	(hä'ōōs-yĕr'vē)	Fin.	60.46 N	24.48 E
140	Hauta	(hou'tä)	Sau. Ar.	23.35 N	46.35 E
122	Hautmont	(ō-mōN')	Fr.	50.15 N	3.52 E
79	Havana	(hä-vä'nä)	Ill.	40.17 N	90.2 W
79	Havelock	(hăv'lŏk)	Neb.	40.51 N	96.38 W
86	Havelock		Can.	45.59 N	65.20 W
157	Havelock		N. Z.	41.15 S	173.48 E
120	Havel R.	(hä'fĕl)	Ger.	53.0 N	13.20 E
86	Haverhill	(hā'vĕr-hĭl)	Mass.	42.47 N	71.5 W
86	Haverhill		N. H.	44.1 N	72.5 W
117	Havering	(hā'vĕr-ĭng)	Gt. Brit. (London In.)	51.37 N	0.11 E
85	Haverstraw	(hā'vĕr-strô)	N. Y.	41.12 N	73.59 W
73	Havre	(hăv'ĕr)	Mont.	48.33 N	109.41 W
85	Havre de Grace	(hăv'ĕr dē grās')	Md.	39.33 N	76.7 W
155	Hawaiian Is.	(hä-wī'ăn)	Pac. O.	21.0 N	157.0 W
155	Hawaii (I.)	(hä-wī'ē)	Haw.	19.30 N	155.30 W
155	Hawaii (Ter.)		Pac. O.	21.0 N	157.0 W
135	Hawamdiya	(hä'wäm-dē-yä)	Eg.	29.54 N	31.15 E
76	Hawarden	(hä'wär-dĕn)	Ia.	43.0 N	96.5 W
157	Hawea L.	(hä'wē-ä)	N. Z.	44.30 S	169.22 E
156	Hawera	(hä'wä-rä)	N. Z.	39.35 S	174.15 E
84	Hawesville	(hôz'vĭl)	Ky.	37.53 N	86.46 W
155	Hawi	(hä'wē)	Haw.	20.15 N	155.48 W
114	Hawick	(hô'ĭk)	Gt. Brit.	55.25 N	2.50 W
156	Hawke B.	(hôk)	N. Z.	39.20 S	177.30 E
85	Hawkesbury	(hôks'bĕr-ĭ)	Can.	45.35 N	74.37 W
82	Hawkinsville	(hô'kĭnz-vĭl)	Ga.	32.17 N	83.29 W
97	Hawks Nest Pt.		Ba. Is.	24.9 N	75.33 W
76	Hawley	(hô'lĭ)	Minn.	46.54 N	96.18 W
116	Haworth	(hô'ŭrth)	Gt. Brit.	53.50 N	1.57 W
83	Haw River	(hô)	N. C.	35.55 N	79.18 W
61	Hawthorne	(hô'thôrn)	Calif. (Los Angeles In.)	33.55 N	118.21 W
88	Hawthorne		Can. (In.)	45.23 N	75.36 W
74	Hawthorne		Nev.	38.31 N	118.38 W
78	Haxtun	(hăks'tŭn)	Colo.	40.37 N	102.38 W
159	Hay		Austl.	34.28 S	144.52 E
123	Hayange	(hä-yänzh')	Fr.	49.20 N	6.5 E
75	Hayden	(hā'dĕn)	Ariz.	33.1 N	110.49 W
160	Hayden		Austl. (In.)	27.14 S	151.52 E
117	Haydock	(hā'dŏk)	Gt. Brit. (Liverpool In.)	53.28 N	2.39 W
117	Hayes	(hāz)	Gt. Brit. (London In.)	51.22 N	0.1 E
69	Hayes, Mt.		Alsk.	63.40 N	146.30 W
88	Hayes R.		Can.	55.30 N	94.0 W
117	Hayfield		Gt. Brit. (Liverpool In.)	53.22 N	1.56 W
77	Hay L.		Mich.	46.22 N	84.12 W
79	Haynesville	(hānz'vĭl)	Ark.	32.59 N	93.8 W
81	Haynesville		La.	32.57 N	93.10 W
158	Hay R.		Austl.	23.30 S	137.10 E
88	Hay River		Can.	60.58 N	116.19 W
78	Hays		Kan.	38.52 N	99.20 W
77	Hayward	(hā'wērd)	Wis.	46.1 N	91.29 W
157	Hayward Pt.		N. Z. (In.)	45.46 S	170.43 E
67	Haywards		Calif. (San Francisco In.)	37.40 N	122.5 W
82	Hazard	(hăz'ärd)	Ky.	37.15 N	83.12 W
149	Haze	(hä'zē)	Jap. (Osaka In.)	34.45 N	135.47 E
122	Hazebrouck	(äz-brōōk')	Fr.	50.45 N	2.35 E
117	Hazel Grove	(hā'z'l)	Gt. Brit. (Liverpool In.)	53.23 N	2.8 W
83	Hazelhurst	(hā'z'l-hûrst)	Ga.	31.51 N	82.36 W
62	Hazel Park		Mich. (Detroit In.)	42.27 N	83.6 W
82	Hazlehurst		Miss.	31.52 N	90.24 W
85	Hazleton	(hā'z'l-tŭn)	Pa.	40.58 N	75.58 W
64	Headingly	(hĕd'ĭng-lĭ)	Can. (Winnipeg In.)	49.53 N	97.22 W
82	Headland	(hĕd'lănd)	Ala.	31.21 N	85.32 W
74	Healdsburg	(hēldz'bûrg)	Calif.	38.37 N	122.53 W
79	Healdton	(hēld'tŭn)	Okla.	34.14 N	97.29 W
116	Heanor	(hēn'ŏr)	Gt. Brit.	53.1 N	1.22 W
5	Heard I.	(hûrd)	Ind. O.	53.10 S	74.35 E
81	Hearne	(hûrn)	Tex.	30.52 N	96.36 W
76	Heart R.	(härt)	N. D.	46.38 N	102.0 W
87	Hearts Content		Can.	47.52 N	53.22 W
160	Heathcote	(hēth'kŏt)	Austl. (Sydney In.)	34.5 S	151.1 E
157	Heathcote R.		N. Z.	43.33 S	172.37 E
87	Heath Pt.	(hēth)	Can.	49.5 N	61.45 W
79	Heavener	(hĕv'nĕr)	Okla.	34.53 N	94.36 W
80	Hebbronville	(hē'brăn-vĭl)	Tex.	27.18 N	98.41 W
75	Heber	(hē'bĕr)	Utah	40.41 N	111.27 W
79	Heber Springs		Ark.	35.28 N	91.59 W
73	Hebgen Reservoir	(hĕb'gĕn)	Mont.	44.48 N	111.15 W
114	Hebrides, G. of the	(hĕb'rĭ-dēz)	Gt. Brit.	56.50 N	6.50 W
89	Hebron	(hēb'rŭn)	Can.	58.10 N	62.45 W
62	Hebron		Ind. (Chicago In.)	41.19 N	87.12 W
62	Hebron		Ky. (Cincinnati In.)	39.4 N	84.42 W
79	Hebron		Neb.	40.10 N	97.35 W
76	Hebron		N. D.	46.54 N	102.3 W
137	Hebron		Jor. (In.)	31.32 N	35.5 E
118	Heby	(hĭ'bü)	Swe.	59.57 N	16.50 E
88	Hecate Str.	(hĕk'ä-tē)	Can.	53.15 N	131.0 W
93	Hecelchakán	(ä-sĕl-chä-kän')	Mex.	20.11 N	90.7 W
118	Hedemora	(hĭ-dĕ-mō'rä)	Swe.	60.17 N	15.55 E
118	Hedesunda Fjörd	(hĭ-dĕ-sōōn'dä)	Swe.	60.26 N	17.10 E
116	Hedon	(hĕd-ŭn)	Gt. Brit.	53.44 N	0.12 W
115	Heerlen	(hār'lĕn)	Neth.	50.54 N	5.57 E
82	Heflin	(hĕf'lĭn)	Ala.	33.39 N	85.36 W
120	Heide	(hī'dē)	Ger.	54.12 N	9.6 E
160	Heidelberg	(hī'dĕl-bûrg)	Austl. (Melbourne In.)	37.45 S	145.4 E
120	Heidelberg	(hī'dĕl-bĕrgh)	Ger.	49.25 N	8.43 E
120	Heidenheim	(hī'dĕn-hĭm)	Ger.	48.42 N	10.9 E
147	Heijō	(Pyŏngyang) (hā'jō')	(pyŭng'yäng') Kor.	39.1 N	125.44 E
120	Heilbronn	(hīl'brōn)	Ger.	49.9 N	9.14 E
117	Heiligenstadt	(hī'lĭ-gĕn-shtät)	Aus. (Wien In.)	48.15 N	16.22 E
120	Heiligenstadt		Ger.	51.22 N	10.0 E
143	Heilungkiang (Prov.)	(hä-lōōng'kyäng')	Chn.	48.10 N	122.0 E
119	Heinola	(hā-nō'lä)	Fin.	61.14 N	26.4 E
67	Heisson	(hī'sŭn)	Wash. (Portland In.)	45.49 N	122.28 W
117	Heist	(hīst)	Ger. (Hamburg In.)	53.39 N	9.40 E
140	Hejaz (State)	(hĕ-jäz')	Sau. Ar.	25.0 N	38.0 E
108	Hekla, Mt. (Vol.)	(hĕk'lä)	Ice.	64.0 N	19.45 W
121	Hel	(hāl)	Pol.	54.36 N	18.48 E
79	Helena		Ark.	34.32 N	90.36 W
73	Helena		Mont.	46.36 N	112.1 W
114	Helensburgh	(hĕl'ĕnz-bŭr-ō)	Gt. Brit.	56.0 N	4.40 W
156	Helensville	(hĕl'ĕnz-vĭl)	N. Z.	36.40 S	174.27 E
118	Helge R.	(hĕl'gĕ)	Swe.	56.20 N	14.2 E
120	Helgoland (I.)	(hĕl'gō-lănd)	North Sea	54.12 N	7.53 E
160	Helidon	(hĕl'ĭ-dŏn)	Austl. (In.)	27.31 S	152.8 E
135	Heliopolis (Ruins)	(hē-lĭ-ŏp'ō-lĭs)	Eg.	30.6 N	31.20 E
117	Hellbrok	(hĕl'brōk)	Ger. (Hamburg In.)	53.36 N	10.4 E
83	Hellier	(hĕl'yĕr)	Ky.	37.17 N	82.29 W
124	Hellin	(ĕl-yēn')	Sp.	38.31 N	1.41 W
140	Helmand R.	(hĕl'mŭnd)	Afg.	31.0 N	64.0 E
120	Helmond	(hĕl'mōnt) (ĕl'mŏn')	Neth.	51.30 N	5.42 E
116	Helmsley	(hĕlmz'lĭ)	Gt. Brit.	54.15 N	1.3 W
120	Helmstedt	(hĕlm'shtĕt)	Ger.	52.14 N	11.1 E
75	Helper	(hĕlp'ĕr)	Utah	39.41 N	110.55 W
119	Helsingfors (Helsinki)	(hĕl-sĭng-fôrs') (hĕl'sĕn-kē)	Fin.	60.10 N	24.58 E
118	Helsingör	(hĕl-sĭng-ûr')	Den.	56.3 N	12.35 E
119	Helsinki (Helsingfors)	(hĕl'sĕn-kē)	Fin.	60.10 N	23.58 E
135	Helwan	(hĕl'wän)	Eg.	29.50 N	31.19 E
61	Hemet	(hĕm'ĕt)	Calif. (Los Angeles In.)	33.45 N	116.58 W
76	Hemingford	(hĕm'ĭng-fērd)	Neb.	42.19 N	103.2 W
117	Hemixem	(hĕm'ĭk-sĕm)	Bel. (Anvers In.)	51.9 N	4.20 E
81	Hemphill	(hĕmp'hĭl)	Tex.	31.20 N	93.49 W
63	Hempstead	(hĕmp'stĕd)	N.Y. (New York In.)	40.42 N	73.37 W
81	Hempstead	(hĕmp'stĕd)	Tex.	30.7 N	96.5 W
118	Hemse	(hĕm'sē)	Swe.	57.16 N	18.28 E
118	Hems I.	(hĕms)	Swe.	62.45 N	18.5 E
118	Hen	(hĭn)	Nor.	60.15 N	10.13 E
156	Hen and Chickens Is.		N. Z.	36.0 S	174.45 E
124	Henares R.	(ä-nä'räs)	Sp.	40.40 N	3.10 W
122	Hendaye	(äN-dā')	Fr.	43.25 N	1.38 W
65	Henderson	(hĕn'dĕr-sŭn)	Colo. (Denver In.)	39.55 N	104.51 W
84	Henderson		Ky.	37.50 N	87.33 W
156	Henderson		N. Z.	36.53 S	174.38 E
83	Henderson		N. C.	36.18 N	78.22 W
82	Henderson		Tenn.	35.27 N	88.40 W
81	Henderson		Tex.	32.9 N	94.49 W
83	Hendersonville		N. C.	35.18 N	82.28 W
160	Hendon	(hĕn'dŭn)	Austl. (In.)	28.5 S	151.59 E
114	Hendon		Gt. Brit.	51.35 N	0.15 W
144	Hengchow	(hĕng'chō')	Chn.	26.56 N	112.30 E
148	Hengchun	(hĕng'chŭn')	For.	22.1 N	120.44 E
120	Hengelo	(hĕng'ē-lō)	Neth.	52.16 N	6.47 E
146	Heng R.	(hĕng)	Chn.	31.56 N	114.50 E
144	Hengshan	(hĕng'shän')	Chn.	27.10 N	112.32 E
144	Heng Shan (Nan Yueh) (Mts.)	(nän'yōō-ä')	Chn.	26.55 N	111.48 E
146	Hengshui	(hĕng'shōō-ē')	Chn.	37.51 N	115.46 E
122	Hénin-Liétard	(ä-năN'lyä-tär')	Fr.	50.25 N	2.59 E
160	Henley Beach	(hĕn'lē)	Austl. (Adelaide In.)	34.56 S	138.30 E
116	Henley-in-Arden	(hĕn'lĭ-ĭn-är'dĕn)	Gt. Brit.	52.17 N	1.47 W
85	Henlopen, C.	(hĕn-lō'pĕn)	Del.	38.48 N	75.6 W
122	Hennebont	(ĕn-bôN')	Fr.	47.48 N	3.15 W
117	Hennersdorf	(hĕn'ĕrs-dōrf)	Aus. (Wien In.)	48.7 N	16.22 E
78	Hennessey	(hĕn'ĕ-sĭ)	Okla.	36.6 N	97.53 W
78	Henrietta	(hĕn-rĭ-ĕt'ä)	Tex.	33.47 N	98.13 W
85	Henry, C.	(hĕn'rĭ)	Va.	36.53 N	76.0 W
79	Henryetta		Okla.	35.26 N	95.58 W
73	Henrys Fork (R.)		Ida.	43.50 N	111.55 W
72	Heppner	(hĕp'nĕr)	Ore.	45.22 N	119.33 W
140	Herat	(hĕ-rät')	Afg.	34.30 N	62.15 E
157	Herbert	(hĕr'bĕrt)	N. Z.	45.15 S	170.50 E
123	Herblay	(ĕr-blĕ')	Fr. (In.)	49.0 N	2.10 E
126	Hercegovina (Prov.)	(hĕr-tsē-gô'vē-nä)	Yugo.	43.20 N	18.10 E
117	Herculaneum	(hĕr-kōō-lā'nā-ŭm)	It. (Napoli In.)	40.48 N	14.20 E
92	Hércules	(ĕr'kōō-lās)	Mex.	20.38 N	100.19 W
160	Herdsmans L.	(hûrdz'mănz)	Austl. (Perth In.)	31.55 S	115.48 E
95	Heredia	(ä-rä'dhē-ä)	C. R.	10.3 N	84.7 W
114	Hereford	(hĕr'ē-fērd)	Gt. Brit.	52.5 N	2.45 W
78	Hereford		Tex.	34.47 N	102.25 W
116	Hereford Co.		Gt. Brit.	52.12 N	2.45 W
124	Herencia	(ä-rän'thē-ä)	Sp.	39.23 N	3.21 W
120	Herford	(hĕr'fôrt)	Ger.	52.7 N	8.40 E
123	Héricourt	(ä-rē-kōōr')	Fr.	47.35 N	6.45 E
79	Herington	(hĕr'ĭng-tŭn)	Kan.	38.41 N	96.47 W
120	Herisau	(hä'rē-zou)	Switz.	47.23 N	9.17 E
85	Herkimer	(hûr'kĭ-mĕr)	N. Y.	43.3 N	74.58 W
114	Herma Ness	(hûr'mä nĕs)	Gt. Brit. (In.)	60.50 N	1.0 W
79	Hermann	(hûr'măn)	Mo.	38.41 N	91.27 W
61	Hermantown	(hĕr'män-toun)	Minn. (Duluth In.)	46.46 N	92.12 W
137	Hermel	(hûr'mĕl)	Leb. (In.)	34.24 N	36.22 E
87	Hermitage B.	(hûr'mĭ-tĕj)	Can.	47.40 N	56.0 W
151	Hermit Is.	(hûr'mĭt)	N. Gui. Ter.	1.30 S	145.0 E
137	Hermon, Mt.	(hûr'mŭn)	Leb. (In.)	33.25 N	35.48 E
151	Hermosa	(ĕr-mō'sä)	Phil. (Manila In.)	14.48 N	120.27 E
61	Hermosa Beach	(hĕr-mō'sä)	Calif. (Los Angeles In.)	33.52 N	118.25 W
127	Hermoupolis	(ĕr-mōō'pô-lyĕs)	Grc.	37.28 N	24.55 E
118	Herning	(hĕr'nĭng)	Den.	56.8 N	8.59 E
89	Heron Bay	(hĕr'ŭn)	Can.	48.35 N	86.0 W
76	Heron Lake		Minn.	43.45 N	95.15 W
160	Herries Ra.	(hĕr'ēz)	Austl. (In.)	28.23 S	151.47 E
79	Herrin	(hĕr'ĭn)	Ill.	37.47 N	89.1 W
62	Herscher	(hĕr'shĕr)	Ill. (Chicago In.)	41.3 N	88.6 W
120	Hersfeld	(hĕrs'fĕlt)	Ger.	50.54 N	9.42 E
115	Herstal	(hĕr'stäl)	Bel.	50.40 N	5.40 E
114	Hertford	(hûrt'fērd)	Gt. Brit.	51.50 N	0.10 W
83	Hertford		N. C.	36.11 N	76.28 W
124	Hervas	(ĕr'väs)	Sp.	40.17 N	5.51 W
159	Hervey B.	(hûr'vē)	Austl.	25.0 S	152.45 E
120	Hessen (State)	(hĕs'ĕn)	Ger.	50.20 N	8.46 E
117	Heswall	(hĕz'wôl)	Gt. Brit. (Liverpool In.)	53.21 N	3.8 W
117	Hetlingen	(hĕt'lĭng-ĕn)	Ger. (Hamburg In.)	53.37 N	9.38 E
148	Heto C.	(hē'tō')	Ryukyu Is. (In.)	26.48 N	128.15 E
76	Hettinger	(hĕt'ĭn-jĕr)	N. D.	46.0 N	102.38 W
158	Heughlin, Mt.	(hoi'glĭn)	Austl.	23.5 S	133.59 E
116	Heysham	(hā'shăm)	Gt. Brit.	54.2 N	2.54 W
116	Heywood	(hā'wŏŏd)	Gt. Brit.	53.35 N	2.12 W
144	Hiakiang	(hyä'kyäng')	Chn.	25.45 N	108.42 E
144	Hiakiang		Chn.	25.23 N	107.44 E
79	Hiawatha	(hī-ä-wô'thä)	Kan.	39.51 N	95.34 W
75	Hiawatha		Utah	39.29 N	111.4 W
77	Hibbing	(hĭb'ĭng)	Minn.	47.27 N	92.55 W
160	Hibbs, Pt.	(hĭbz)	Austl. (Tas. In.)	42.37 S	145.14 E
82	Hickman	(hĭk'măn)	Ky.	36.33 N	98.10 W
61	Hickman Mills		Mo. (Kansas City In.)	38.56 N	94.32 W
83	Hickory	(hĭk'ō-rĭ)	N. C.	35.43 N	81.21 W
84	Hicksville	(hĭks'vĭl)	Ohio	41.17 N	84.46 W
80	Hico	(hī'kō)	Tex.	31.59 N	98.1 W
92	Hidalgo (State)	(ē-dhäl'gō)	Mex.	20.25 N	99.0 W
92	Hidalgo		Mex.	24.13 N	99.27 W
80	Hidalgo		Mex.	27.48 N	99.53 W

Page	Name	Pronunciation	Region	Lat. °′	Long. °′
126	Hierapetra	(yä′rä-pä′trä)	Grc. (Crete In.)	35.1 N	25.45 E
84	Higgins L.	(hĭg′ĭnz)	Mich.	44.28 N	84.42 W
79	Higginsville	(hĭg′ĭnz-vĭl)	Mo.	39.4 N	93.44 W
117	Higham	(hĭg′ăm)	Gt. Brit. (London In.)	51.26 N	0.29 E
116	Higham Ferrers	(fĕr′ĕrz)	Gt. Brit.	52.19 N	0.34 W
64	High Bluff		Can. (Winnipeg In.)	50.2 N	98.10 W
96	Highborn Cay (I.)	(hī′bôrn)	Ba. Is.	24.42 N	76.50 W
65	High Cr.		Colo. (Colo. Sprs. In.)	38.43 N	105.20 W
61	Highgrove		Calif. (Los Angeles In.)	34.1 N	117.20 W
84	High I.		Mich.	45.44 N	85.42 W
81	High Island		Tex. (In.)	29.34 N	94.25 W
61	Highland		Calif. (Los Angeles In.)	34.8 N	117.13 W
65	Highland		Colo. (Denver In.)	40.15 N	105.5 W
79	Highland		Ill.	38.45 N	89.39 W
62	Highland		Ind. (Chicago In.)	41.33 N	87.28 W
77	Highland Park		Ill.	42.11 N	87.47 W
84	Highland Park		Ky.	38.12 N	85.50 W
84	Highland Park		Mich.	42.23 N	83.5 W
63	Highland Park		N.J. (New York In.)	40.30 N	74.26 W
76	Highmore		S. D.	44.31 N	99.27 W
152	High Peak		Phil.	15.30 N	120.7 E
83	High Point		N. C.	35.57 N	80.0 W
83	High Springs		Fla.	29.51 N	82.37 W
85	Hightstown	(hīts′toun)	N. J.	40.15 N	74.32 W
97	Higüey	(ē-gwā′)	Hai.	18.37 N	68.42 W
119	Hiiumaa (Dago) (I.)	(hē′ōōm-ô) (dăg′ô)	Sov. Un.	58.50 N	22.40 E
119	Hiitola	(hē-ē′tô-lä)	Fin.	61.15 N	29.35 E
149	Hikone	(hē′kô-nĕ)	Jap.	35.15 N	136.14 E
156	Hikurangi	(hē-kōō-räŋ′gē)	N. Z.	35.37 S	174.20 E
116	Hilbre Pt.	(hĭl′brē)	Gt. Brit.	53.23 N	3.11 W
120	Hildburghausen	(hĭld′bōōrg-hou-zĕn)	Ger.	50.26 N	10.44 E
120	Hildesheim	(hĭl′dĕs-hĭm)	Ger.	52.9 N	9.56 E
95	Hillaby, Mt.	(hĭl′ä-bĭ)	Barb. (In.)	13.14 N	59.36 W
78	Hill City		Kan.	39.22 N	99.55 W
77	Hill City		Minn.	46.59 N	93.35 W
118	Hilleröd	(hĕ′lĕ-rûdh)	Den.	55.55 N	12.19 E
133	Hillet Abbas	(hĕl′ĕt ä-bäs′)	Sud.	13.6 N	32.41 E
67	Hillhurst	(hĭl′hûrst)	Wash. (Seattle In.)	47.5 N	122.31 W
79	Hillsboro	(hĭlz′bŭr-ō)	Ill.	39.8 N	89.28 W
79	Hillsboro		Kan.	38.22 N	97.11 W
86	Hillsboro		N. H.	43.5 N	71.55 W
76	Hillsboro		N. D.	47.24 N	97.3 W
84	Hillsboro		Ohio	39.11 N	83.40 W
72	Hillsboro		Ore.	45.31 N	122.59 W
81	Hillsboro		Tex.	32.1 N	97.7 W
77	Hillsboro		Wis.	43.38 N	90.20 W
84	Hillsdale		Mich.	41.55 N	84.37 W
65	Hill Top		Colo. (Denver In.)	39.28 N	104.41 W
70	Hillyard	(hĭl′yärd)	Wash.	47.42 N	117.22 W
155	Hilo	(hē′lō)	Haw.	19.42 N	155.3 W
153	Hilonghilong, Mt.	(hē-lôŋ-hē′-lôŋ)	Phil.	9.7 N	125.43 E
153	Hilongos	(hē-lôŋ′gōs)	Phil.	10.22 N	124.46 E
120	Hilversum	(hĭl′vĕr-sŭm)	Neth.	52.12 N	5.10 E
141	Himalaya Mts.	(hĭ-mä′lä-yä)	Asia	28.0 N	81.0 E
153	Himamaylan	(hē-mä-mī′län)	Phil.	10.7 N	122.53 E
149	Himeji	(hē′mä-jē)	Jap.	34.45 N	134.46 E
153	Hinatuan	(hē-nä-tōō′an)	Phil.	8.22 N	126.20 E
97	Hinche	(hĕn′chä) (ăn′sh)	Hai.	19.9 N	72.0 W
68	Hinchinbrook I.	(hĭn′chĭn-brŏŏk)	Alsk. (In.)	60.20 N	146.25 W
159	Hinchinbrook I.		Austl.	18.15 S	146.15 E
116	Hinckley	(hĭnk′lĭ)	Gt. Brit.	52.32 N	1.21 W
153	Hindang	(hĕn-dăng′)	Phil.	10.27 N	124.44 E
	Hindenburg, see Zabrze, Pol.				
117	Hindley	(hĭnd′lĭ)	Gt. Brit. (Liverpool In.)	53.32 N	2.34 W
116	Hindley		Gt. Brit.	53.32 N	2.36 W
160	Hindmarsh	(hĭnd′märsh)	Austl.	34.54 S	138.34 E
141	Hindu Kush Mts.	(hĭn′dōō kōōsh′)	Asia	35.45 N	70.30 E
142	Hingan	(hĭn′gän′)	Chn.	32.42 N	109.29 E
144	Hingan		Chn.	25.32 N	110.32 E
145	Hingan		Chn.	27.37 N	117.39 E
87	Hingham	(hĭng′ăm)	Mass. (In.)	42.14 N	70.54 W
145	Hinghwa	(hĭng′hwä′)	Chn.	25.26 N	118.58 E
146	Hinghwa		Chn.	32.55 N	119.50 E
145	Hinghwa Sound		Chn.	25.18 N	119.18 E
145	Hingkwo	(hĭng′kwō)	Chn.	29.46 N	115.8 E
145	Hingkwo		Chn.	26.18 N	115.1 E
145	Hingning	(hĭng′nĭng′)	Chn.	24.4 N	115.32 E
153	Hinigaran	(hē-nē-gä′rän)	Phil.	10.16 N	122.52 E
124	Hinojosa	(ē-nô-hō′sä)	Sp.	38.30 N	5.9 W
62	Hinsdale	(hĭnz′dāl)	Ill. (Chicago In.)	41.48 N	87.54 W
117	Hinterbrühl	(hĭn′tĕr-brül)	Aus. (Wien In.)	48.4 N	16.14 E
117	Hintersdorf	(hĭn′tĕrs-dôrf)	Aus. (In.)	48.18 N	16.13 E
84	Hinton	(hĭn′tŭn)	W. Va.	37.42 N	80.55 W
153	Hinunangan	(hē-nōō-nän′gän)	Phil.	10.24 N	125.12 E
153	Hinundayan	(hē-nōōn-dä′yän)	Phil.	10.21 N	125.15 E
148	Hirado (I.)	(hē′rä-dō)	Jap.	33.16 N	129.30 E
149	Hirano	(hē′rä-nō)	Jap. (Osaka In.)	34.37 N	135.33 E
149	Hirasaki	(hē′rä-sä′kē)	Jap. (Tokyo In.)	35.15 N	139.38 E
149	Hiratsuka	(hē-rät-sōō′kä)	Jap.	35.20 N	139.22 E
148	Hirosaki	(hē′rô-sä′kē)	Jap.	40.33 N	140.30 E
149	Hirose	(hē′rô-sä)	Jap.	35.20 N	133.10 E
149	Hiroshima	(hē-rô-shē′mä)	Jap.	32.29 N	132.28 E
122	Hirson	(ēr-sôn′)	Fr.	4.8 N	49.53 W
97	Hispaniola (I.)	(hĭ′spăn-ĭ-ō-lä)	W. I.	19.10 N	72.10 W
138	Hissar	(hĭ-sär′)	Sov. Un.	38.35 N	68.40 E
140	Hit	(hĭt)	Iraq	33.38 N	42.45 E
148	Hitachi	(hē-tä′chē)	Jap.	39.36 N	140.40 E
81	Hitchcock	(hĭch′kŏk)	Tex. (In.)	29.21 N	95.1 W
149	Hitoyoshi	(hē′tô-yō′shē)	Jap.	32.14 N	130.44 E
118	Hitteren (I.)	(hē′tĕr-ĕn)	Nor.	53.30 N	8.40 E
149	Hiwasa	(hē′wä-sä)	Jap.	33.45 N	134.30 E
82	Hiwassee R.	(hĭ-wŏs′sē)	Tenn.	35.20 N	84.50 W
118	Hjälmar, L.	(yĕl′mär)	Swe.	59.16 N	15.45 E
118	Hjo	(yō)	Swe.	58.19 N	14.13 E
118	Hjörring	(jûr′ĭng)	Den.	57.27 N	10.0 E
121	Hlohovec	(hlō′hô-vĕts)	Czech.	48.25 N	17.48 E
160	Hobart	(hō′bärt)	Austl. (Tas. In.)	42.52 S	147.19 E
84	Hobart		Ind.	41.34 N	87.17 W
78	Hobart		Okla.	35.1 N	99.6 W
115	Hoboken	(hō′bō-kĕn)	Bel.	51.11 N	4.21 E
63	Hoboken		N. J. (N. Y. In.)	40.45 N	74.2 W
118	Hobro	(hô-brô′)	Den.	56.38 N	9.47 E
160	Hobsons B.	(hŏb′sŭnz)	Austl.	37.51 S	144.55 E
156	Hobsonville		N. Z. (In.)	36.48 S	174.40 E
144	Hochih	(hō′chē′)	Chn.	24.40 N	107.52 E
144	Hochow	(hō′chō′)	Chn.	30.10 N	106.22 E
145	Hochow		Chn.	31.40 N	118.18 E
146	Hochow		Chn.	31.38 N	118.17 E
120	Höchst	(hûkst)	Ger.	50.7 N	8.32 E
157	Hochstetter Dome Mt.	(hōk′stĕt-ĕr)	N. Z.	42.30 S	172.12 E
116	Hodder, R.	(hŏd′ĕr)	Gt. Brit.	53.56 N	2.30 W
140	Hodeida	(hô-dē′ē-dä)	Yem.	14.45 N	43.0 E
84	Hodgenville	(hŏj′ĕn-vĭl)	Ky.	37.33 N	85.46 W
87	Hodges Hill	(hŏj′ĕz)	Can.	49.0 N	55.55 W
121	Hodmezövasarhely	(hŏd′mĕ-zû-vô′shŏr-hĕl-y′)	Hung.	46.25 N	20.20 E
112	Hodna, Chott el (L.)	(shŏt ĕl hŏd′nä)	Alg.	35.25 N	4.45 E
149	Hodogawa R.	(hō′dô-gä′wä)	Jap. (Tokyo In.)	35.24 N	139.36 E
121	Hodonín	(hô′dô-nēn)	Czech.	48.51 N	17.6 E
147	Hoengsŏng	(hwĕng′sŭng′)	Kor.	37.27 N	127.58 E
148	Hoeryŏng	(hwĕr′yŭng)	Kor.	42.30 N	129.40 E
134	Hoetjes Bay	(hōōt′yĕz)	U. S. Afr.	32.59 S	17.55 E
117	Hoevenen	(hōō′vē-nĕn)	Bel. (Anvers In.)	51.18 N	4.24 E
147	Hoeyang	(hwä′yäng′)	Kor.	38.44 N	127.40 E
120	Hof	(hōf)	Ger.	50.19 N	11.54 E
144	Hofeng	(hô′fĕng′)	Chn.	29.54 N	109.42 E
108	Hofs-Jökull	(hôfs′-yû′kŏtl)	Ice.	64.50 N	17.30 W
140	Hofuf	(hô-fōōf′)	Sau. Ar.	25.25 N	49.45 E
82	Hogansville	(hō′gănz-vĭl)	Ga.	33.11 N	84.55 W
97	Hog Cay (I.)		Ba. Is.	23.23 N	75.30 W
96	Hog I.		Ba. Is.	25.5 N	77.22 W
63	Hog Is.		La. (New Orleans In.)	29.27 N	89.26 W
84	Hog I.		Mich.	45.48 N	85.22 W
119	Hogland (I.)		Fin.	60.5 N	27.0 E
97	Hogsty Reef		Ba. Is.	21.42 N	73.50 W
120	Hohe Tauern (Mts.)	(hō′ē tou′ĕrn)	Aus.	47.10 N	12.20 E
63	Hohokus	(hō-hō-kŭs)	N.J. (New York In.)	41.1 N	74.7 W
144	Hohsien	(hō′syĕn′)	Chn.	24.19 N	111.28 E
144	Hoikin	(hoi′kĭn′)	Chn.	23.52 N	111.23 E
144	Hoiping	(hoi′pĭng′)	Chn.	22.36 N	112.22 E
78	Hoisington	(hoi′zĭng-tŭn)	Kan.	38.31 N	98.46 W
149	Hojo	(hō′jô)	Jap.	33.58 N	132.49 E
149	Hojo		Jap.	35.0 N	139.53 E
144	Hokiang	(hō′kyäng′)	Chn.	28.49 N	105.45 E
156	Hokianga R.	(hō-kē-äŋ′gä)	N. Z.	35.30 S	173.20 E
146	Hokien	(hō′kē-ĕn′)	Chn.	38.34 N	116.2 E
157	Hokitika	(hō-kĭ-tē′kä)	N. Z.	42.42 S	171.3 E
148	Hokkaido I.	(hŏk′kī-dō)	Jap.	43.30 N	143.0 E
145	Hokow	(hō′kō′)	Chn.	28.19 N	117.42 E
144	Hokshan	(hŏk′shän′)	Chn.	22.45 N	112.36 E
118	Holbaek	(hŏl′bĕk)	Den.	55.41 N	11.42 E
75	Holbrook	(hōl′brŏŏk)	Ariz.	34.54 N	110.11 W
87	Holbrook		Mass. (In.)	42.9 N	71.1 W
67	Holbrook		Ore. (Portland In.)	45.39 N	122.51 W
87	Holden	(hōl′dĕn)	Mass. (In.)	42.21 N	71.56 W
79	Holden		Mo.	38.42 N	94.0 W
84	Holden		W. Va.	37.48 N	82.5 W
79	Holdenville		Okla.	35.4 N	96.25 W
78	Holdrege	(hōl′drĕj)	Neb.	40.25 N	99.24 W
118	Hölen	(hûl′ĕn)	Nor.	59.33 N	10.41 E
97	Holguin	(ôl-gēn′)	Cuba	20.53 N	76.18 W
84	Holland	(hŏl′ănd)	Mich.	42.46 N	86.8 W
151	Hollandia	(hôl-län′dĭ-ä)	Neth. N. Gui.	2.30 S	140.35 E
85	Hollidaysburg	(hŏl′ĭ-dāz-bûrg)	Pa.	40.28 N	78.26 W
78	Hollis	(hŏl′ĭs)	Okla.	34.40 N	99.55 W
74	Hollister	(hŏl′ĭs-tĕr)	Calif.	36.51 N	121.24 W
87	Holliston	(hŏl′ĭs-tŭn)	Mass. (In.)	42.15 N	71.25 W
78	Holly	(hŏl′ĭ)	Colo.	38.3 N	102.7 W
84	Holly		Mich.	42.49 N	83.33 W
67	Holly		Wash. (Seattle In.)	47.33 N	122.58 W
82	Holly Springs		Miss.	34.46 N	89.28 W
61	Hollywood	(hŏl′ē-wŏŏd)	Calif. (Los Angeles In.)	34.8 N	118.20 W
83	Hollywood		Fla. (In.)	26.1 N	80.10 W
117	Holm	(hôlm)	Ger. (Hamburg In.)	53.37 N	9.41 E
159	Holmes Reefs	(hōmz)	Austl.	16.50 S	148.0 E
65	Holmes		Colo. (Colo. Sprs. In.)	38.38 N	104.42 W
118	Holmestrand	(hôl′mĕ-strän)	Nor.	59.29 N	10.18 E
118	Holm I.	(hôlm)	Swe.	62.26 N	15.20 E
118	Holmsbu	(hôlms′bōō)	Nor.	59.36 N	10.30 E
118	Holstebro	(hôl′stĕ-brô′)	Den.	56.22 N	8.40 E
82	Holston R.	(hōl′stŭn)	Tenn.	36.10 N	83.30 W
116	Holt	(hōlt)	Gt. Brit.	53.4 N	2.53 W
79	Holton	(hōl′tŭn)	Kan.	39.28 N	95.44 W
74	Holtville		Calif.	32.49 N	115.24 W
68	Holy Cross		Alsk.	62.10 N	160.0 W
114	Holyhead	(hŏl′ē-hĕd)	Gt. Brit.	53.19 N	4.35 W
114	Holyhead I.		Gt. Brit.	53.15 N	4.45 W
114	Holy I.	(hō′lĭ)	Gt. Brit.	55.42 N	1.50 W
78	Holyoke	(hŏl′yōk)	Colo.	40.36 N	102.19 W
86	Holyoke		Mass.	42.12 N	72.40 W
120	Holzminden	(hôlts′mĭn-dĕn)	Ger.	51.51 N	9.27 E
120	Homburg	(hôm′bōōrgh)	Ger.	50.14 N	8.37 E
123	Homécourt	(ô-mā-kōōr′)	Fr.	49.14 N	5.59 E
81	Homer	(hō′mĕr)	La.	32.47 N	93.5 W
83	Homestead	(hōm′stĕd)	Fla. (In.)	25.27 N	80.28 W
85	Homestead		Pa.	40.24 N	79.54 W
63	Homewood	(hōm′wŏŏd)	Ala. (Birmingham In.)	33.28 N	86.48 W
62	Homewood		Ill. (Chicago In.)	41.34 N	87.40 W
79	Hominy	(hŏm′ĭ-nĭ)	Okla.	36.25 N	96.24 W
82	Homochitto R.	(hō-mō-chĭt′ō)	Miss.	31.20 N	91.0 W
153	Homonhon I.	(hō-môn-hōn′)	Phil.	10.43 N	125.43 E
140	Homs	(hōms)	Syr.	34.45 N	36.50 E
133	Homs (Lebda)	(lĕb′dä)	Libya	32.36 N	14.12 E
144	Honam	(hō′näm′)	Chn.	23.4 N	113.15 E
145	Honan (Prov.)	(hō′nän′)	Chn.	31.33 N	115.12 E
143	Honanfu	(hō′nän-fōō′)	Chn.	34.44 N	112.26 E
100	Honda	(hôn′dä)	Col.	5.12 N	74.58 W
96	Honda B.		Cuba	22.58 N	83.9 W
153	Honda B.		Phil.	9.55 N	118.48 E
80	Hondo	(hŏn′dō)	Tex.	29.20 N	99.9 W
94	Hondo R.		Br. Hond.-Mex. (In.)	18.10 N	88.40 W
93	Hondo, R.		Mex. (In.)	19.26 N	99.15 W
78	Hondo, R.		N. M.	33.20 N	105.0 W
94	Honduras	(hŏn-dōō′räs)	Cen. Am.	14.50 N	87.10 W
94	Honduras, G. of		Cen. Am.	16.10 N	88.0 W
83	Honea Path	(hŭn′ĭ păth)	S. C.	34.24 N	82.27 W
118	Hönefoss	(hē′nē-fŏs)	Nor.	60.10 N	10.13 E
85	Honesdale	(hōnz′dāl)	Pa.	41.30 N	75.16 W
79	Honey Grove		Tex.	33.35 N	95.55 W
74	Honey L.		Calif.	40.15 N	120.20 W
122	Honfleur	(ôn-flŭr′)	Fr.	49.25 N	0.15 E
147	Hongchŏn	(hŏng′chŭn′)	Kor.	37.40 N	127.53 E
145	Honghai B.	(hŏng′hī′)	Chn.	22.43 N	115.2 E
144	Hong Kong (I.)	(hŏng′kŏng′)	Asia	22.16 N	114.12 E
143	Hongkow Cr.	(hŏng′kō′)	Chn. (Shanghai In.)	31.13 N	121.26 E
149	Hongo	(hôŋ′gô)	Jap. (Tokyo In.)	35.9 N	139.51 E
147	Hongwŏn	(hŏng′wŭn′)	Kor.	40.4 N	127.57 E
155	Honolulu	(hŏn-ô-lōō′lōō)	Haw.	21.18 N	157.51 W
155	Honomu	(hŏn′ô-mōō)	Haw.	19.51 N	155.4 W
148	Honshu I.	(hŏn′shōō)	Jap.	36.0 N	138.0 E
72	Hood Canal	(hŏŏd)	Wash.	47.30 N	123.3 W
72	Hood, Mt.		Ore.	45.22 N	121.42 W
72	Hood River		Ore.	45.43 N	121.30 W
67	Hoodsport	(hŏŏdz′pōrt)	Wash. (Seattle In.)	47.25 N	123.8 W
141	Hooghly R.	(hōōg′lĭ)	India	21.30 N	88.0 E
117	Hook	(hŏŏk)	Gt. Brit. (London In.)	51.22 N	0.19 W
78	Hooker	(hŏŏk′ĕr)	Okla.	36.51 N	101.13 W
155	Hookeng	(hō-ô-kĕng′)	Haw.	19.22 N	155.51 W
72	Hoopa Valley Ind. Res.	(hōō′pä)	Calif.	41.5 N	123.40 W
76	Hooper	(hŏŏp′ĕr)	Neb.	41.37 N	96.31 W
61	Hooper		Utah (Salt Lake City In.)	41.10 N	112.8 W
157	Hoopers Inlet		N. Z. (In.)	45.51 S	170.42 E
84	Hoopeston	(hōōps′tŭn)	Ill.	40.28 N	87.40 W
120	Hoorn	(hōrn)	Neth.	52.38 N	5.4 E
85	Hoosick Falls	(hōō′sĭk)	N. Y.	42.55 N	73.20 W
63	Hopatcong, L.	(hō-păt′-kŏng)	N.J. (New York In.)	41.56 N	74.39 W
69	Hope	(hōp)	Alsk.	60.45 N	144.30 W
79	Hope		Ark.	33.39 N	93.35 W
65	Hope		Can. (Vancouver In.)	49.23 N	121.27 W
76	Hope		N. D.	47.18 N	97.46 W
89	Hopedale	(hōp′dāl)	Can.	55.29 N	60.32 W
87	Hopedale		Mass. (In.)	42.7 N	71.32 W
146	Hopeh (Prov.)	(hō′pä′)	Chn.	38.20 N	116.0 E
158	Hopetoun	(hōp′toun)	Austl.	33.45 S	120.10 E
134	Hopetown		U. S. Afr.	29.35 S	24.5 E
85	Hopewell	(hōp′wĕl)	Va.	37.16 N	77.13 W
75	Hopi Ind. Res.	(hō′pē)	Ariz.	36.18 N	110.30 W
145	Hoping	(hō′pĭng′)	Chn.	24.23 N	114.53 E
82	Hopkinsville		Ky.	36.53 N	87.28 W
87	Hopkinton		Mass. (In.)	42.13 N	71.31 W
72	Hoquiam	(hō′kwĭ-ăm)	Wash.	46.59 N	123.52 W
118	Hörby	(hûr′bü)	Swe.	55.50 N	13.39 E
120	Horgen	(hôr′gĕn)	Switz.	47.15 N	8.34 E
77	Horicon	(hôr′ĭ-kŏn)	Wis.	43.29 N	88.38 W
140	Hormuz, Str. of	(hôr′mŭz)	Asia	26.30 N	56.30 E
102	Horn, C.	(hôrn)	S. A.	56.0 S	67.30 W
108	Horna Water (L.)	(hôr′nä)	Swe.	66.0 N	17.50 E
157	Hornby	(hôrn′bē)	N. Z. (In.)	43.32 S	172.32 E
117	Hornchurch	(hôrn′chûrch)	Gt. Brit. (London In.)	51.34 N	0.13 E
117	Horneburg	(hôr′nĕ-bōōrgh)	Ger. (Hamburg In.)	53.31 N	9.35 E
85	Hornell	(hôr-nĕl′)	N. Y.	42.21 N	77.40 W
159	Horn I.		Pap. Ter.	10.42 S	142.30 E
151	Hornos, Pt.	(ôr′nōs)	Phil. (Manila In.)	14.25 N	120.25 E
160	Hornsby	(hôrnz′bĭ)	Austl.	33.43 S	151.6 E
116	Hornsea	(hôrn′zē)	Gt. Brit.	53.55 N	0.10 W
114	Hornsey		Gt. Brit.	51.35 N	0.10 W
118	Hornsland (Pen.)	(hôrns′länd)	Swe.	61.40 N	17.28 E
100	Horrodada I.	(hôr-rä-dhä′dhä)	Peru (In.)	12.8 S	77.8 W
78	Horse Cr.	(hôrs)	Colo.	38.30 N	103.40 W
73	Horse Cr.		Wyo.	41.25 N	105.10 W
118	Horsens	(hôrs′ĕns)	Den.	55.50 N	9.50 E
65	Horsetooth (Mt.)	(hôrs′tōōth)	Colo. (Denver In.)	40.33 N	105.12 W
116	Horsforth	(hôrs′fŭrth)	Gt. Brit.	53.50 N	1.39 W
159	Horsham	(hôr′shăm) (hôrs′ăm)	Austl.	36.35 S	142.15 E
118	Horten	(hôr′tĕn)	Nor.	59.25 N	10.30 E
79	Horton	(hôr′tŭn)	Kan.	39.38 N	95.32 W

ng-sing; ŋ-baŋk; N-nasalized n; nŏd; cŏmmit; ōld; ôbey; ôrder; fōōd; fŏŏt; ou-out; s-soft; sh-dish; th-thin; pūre; ūnite; ûrn; stŭd; circŭs; ü-as "y" in study; '-indeterminate vowel.

Page	Name	Pronunciation	Region	Lat. °	′	Long. °	′
117	Horton Kirby	(kûr′bĭ)	Gt. Brit. (London In.)	51.23	N	0.15	E
116	Horwich	(hŏr′ĭch)	Gt. Brit.	53.35	N	2.33	W
146	Hoshun	(hō′shōōn′)	Chn.	37.19	N	113.32	E
81	Hoskins	(hŏs′kĭnz)	Tex. (In.)	29.8	N	95.12	W
148	Hososhima	(hō′sō-shē′mä)	Jap.	32.29	N	131.40	E
125	Hospitalet	(ōs-pē-tä-lĕt′)	Sp. (In.)	41.22	N	2.6	E
102	Hoste I.	(ōs′tä)	Chl.	55.15	S	69.0	W
92	Hostotipaquillo	(ōs-tō′tĭ-pä-kēl′yō)	Mex.	21.11	N	104.4	W
142	Hotien (Khotan)	(hō′tyĕn′) (kō-tän′)	Chn.	37.2	N	79.52	E
69	Hot Springs		Alsk.	65.0	N	150.35	W
79	Hot Springs		Ark.	34.30	N	93.2	W
	Hot Springs, see Truth or Consequences, N. Mex.						
76	Hot Springs		S. D.	43.26	N	103.30	W
85	Hot Springs		Va.	38.0	N	79.52	W
79	Hot Springs Natl. Park		Ark.	34.30	N	93.0	W
77	Houghton	(hō′tŭn)	Mich.	47.6	N	88.32	W
84	Houghton L.		Mich.	44.20	N	84.45	W
123	Houilles	(ōō-yĕs′)	Fr. (In.)	48.55	N	5.11	E
86	Houlton	(hōl′tŭn)	Me.	46.8	N	67.50	W
81	Houma	(hōō′mä)	La.	29.35	N	90.43	W
131	Houmt Souk	(hōōmt sōōk′)	Tun. (In.)	33.53	N	10.43	E
117	Hounslow	(hounz′lō)	Gt. Brit. (London In.)	51.28	N	0.23	W
85	Housatonic R.	(hōō-sȧ-tŏn′ĭk)	Conn.-Mass.	42.0	N	73.23	W
82	Houston	(hūs′tŭn)	Miss.	33.54	N	89.2	W
81	Houston		Tex.	29.45	N	95.22	W
81	Houston		Tex. (In.)				
81	Houston Ship Channel		Tex. (In.)	29.35	N	94.56	W
158	Houtman Rocks	(hout′män)	Austl.	28.5	S	112.28	E
117	Hove	(hō′vĕ)	Bel. (Anvers In.)	51.9	N	4.28	E
114	Hove	(hōv)	Gt. Brit.	50.50	N	0.10	W
75	Hovenweep Natl. Mon.	(hŏ′v'n-wēp)	Utah	37.22	N	109.5	W
79	Howard	(hou′ȧrd)	Kan.	37.26	N	96.14	W
76	Howard		S. D.	44.2	N	97.31	W
159	Howe, C.	(hou)	Austl.	37.30	S	149.56	E
116	Howeden	(hou′dĕn)	Gt. Brit.	53.45	N	0.52	W
84	Howell	(hou′ĕl)	Mich.	42.40	N	83.57	W
65	Howe Sound		Can. (Vancouver In.)	49.25	N	123.25	W
64	Howick	(hou′ĭk)	Can. (Montreal In.)	45.11	N	73.51	W
156	Howick	(hou′ĭk)	N. Z.	36.54	S	174.56	E
4	Howland I.	(hou′lȧnd)	Pac. O.	0.48	N	176.38	W
141	Howrah	(hou′rä)	India	22.30	N	88.25	E
114	Howth	(hōth)	Ire.	53.20	N	6.5	W
79	Hoxie	(hŏk′sĭ)	Ark.	36.3	N	91.0	W
120	Hoyerswerda	(hoi′ĕrs-vĕr′dȧ)	Ger.	51.27	N	14.13	E
114	Hoy (I.)	(hoi)	Gt. Brit. (In.)	58.50	N	3.15	W
116	Hoylake	(hoi-lāk′)	Gt. Brit.	53.23	N	3.10	W
125	Hoyo, Sierra del (Mt.)	(syĕr′rȧ dĕl hō′yō)	Sp. (In.)	40.38	N	3.55	W
145	Hoyŭn	(hō′yŭn′)	Chn.	23.40	N	114.37	E
120	Hradec Králové	(hrȧ′dĕts krȧ′lō-vä)	Czech.	50.12	N	15.51	E
121	Hranice	(hrän′yĕ-tsĕ)	Czech.	49.33	N	17.44	E
121	Hriňová	(hrĕn′yō-vä)	Czech.	48.36	N	19.33	E
121	Hrubieszów	(hroō-byä′shōōf)	Pol.	50.47	N	23.53	E
144	Hsiang R.	(hsē′äng′)	Chn.	26.38	N	112.10	E
144	Hsiaokan	(hsē-ä′ō-kän′)	Chn.	30.54	N	113.47	E
148	Hsifeng (Taulu)	(hsē′fĕng′) (tou′lōō′)	Chn.	43.26	N	124.15	E
145	Hsinchu	(hsĭn′chōō′)	For.	24.45	N	121.0	E
	Hsinking, see Changchung, Chn.						
145	Hsinying	(hsĭn′yĭng′)	For.	23.18	N	120.18	E
144	Hsingwei	(hsĭng′wä′)	Chn.	22.53	N	109.59	E
146	Hsüchow	(hsü′chō′)	Chn.	34.4	N	113.56	E
143	Hsuhang	(hsōō′häng′)	Chn. (Shanghai In.)	31.9	N	121.28	E
100	Huacas Pt.	(wä′käs)	Peru	13.45	S	76.30	W
100	Huacho	(wä′chō)	Peru	11.10	S	77.31	W
92	Huajicori	(wä-jē-kō′rē)	Mex.	22.39	N	105.22	W
93	Huajuápam de León	(wäj-wä′pȧm dä lā-ōn′)	Mex.	17.48	N	97.47	W
145	Hualien	(hwä′lyĕn′)	For.	24.1	N	121.31	E
100	Huallaga R.	(wäl-yä′gȧ)	Peru	8.30	S	76.0	W
75	Hualpai Ind. Res.	(wäl′pī)	Ariz.	35.45	N	113.35	W
100	Huamachuco	(wä-mä-chōō′kō)	Peru	7.32	S	78.2	W
93	Huamantla	(wä-mȧn′tlȧ)	Mex.	19.19	N	97.55	W
134	Huambo (Nova Lisboa)	(wäm′bō) (nō′vȧ lĕzh-bō′ȧ)	Ang.	12.45	S	15.47	E
92	Huamuxtitlán	(wä-mōōs-tē-tlän′)	Mex.	17.49	N	98.36	W
100	Huancavelica	(wän′kä-vä-lē′kä)	Peru	12.58	S	75.0	W
100	Huancayo	(wän-kä′yō)	Peru	12.2	S	75.3	W
100	Huanchaca	(wän-chä′kä)	Bol.	20.15	S	66.40	W
92	Huango de Morelos	(wäŋ′gō dä mō-rä′lōs)	Mex.	19.55	N	101.25	W
100	Huanuco	(wä-nōō′kō)	Peru	9.57	S	76.12	W
92	Huaquechula	(wä-kä-chōō′lȧ)	Mex.	18.44	N	98.36	W
100	Huaráz	(wä-räz′)	Peru	9.30	S	77.30	W
92	Huaritura, L.	(wä-rē-tōō′rȧ)	Mex.	22.15	N	105.30	W
100	Huascarán, Mt.	(wäs-kä-rän′)	Peru	9.0	S	77.40	W
102	Huasco	(wäs′kō)	Chl.	28.35	S	71.5	W
92	Huatlatlauca	(wä′tlä-tlä-ōō′kȧ)	Mex.	18.40	N	98.4	W
93	Huatusco	(wä-tōōs′kō)	Mex.	19.8	N	96.58	W
92	Huauchinango	(wä-ōō-chē-näŋ′gō)	Mex.	20.10	N	98.3	W
93	Huautla	(wä-ōō′tlä)	Mex.	18.9	N	96.51	W
92	Huautla		Mex.	21.1	N	98.18	W
92	Huaycatenango	(wī′kä-tĕ-näŋ′gō	Mex.	17.30	N	99.4	W
93	Huazolotitlán (Sta. María)	(wä′zō-lō-tlē-tlän′)	Mex.	16.18	N	97.54	W
64	Hubalta	(hu-bôl′tȧ)	Can. (Calgary In.)	51.2	N	113.57	W
81	Hubbard	(hŭb′ĕrd)	Tex.	31.51	N	96.47	W
84	Hubbard L.		Mich.	44.50	N	83.30	W
69	Hubbard, Mt.		Can.	60.20	N	139.0	W
141	Hubli	(hōō′blē)	India	15.20	N	75.12	E
145	Huchow	(hōō′chō′)	Chn.	30.50	N	120.3	E
116	Hucknall	(hŭk′nȧl)	Gt. Brit.	53.2	N	1.12	W
114	Huddersfield	(hŭd′ĕrz-fēld)	Gt. Brit.	53.40	N	1.50	W
118	Hudiksvall	(hōō′dĭks-väl)	Swe.	61.46	N	17.5	E
64	Hudson	(hŭd′sŭn)	Can. (Montreal In.)	45.28	N	74.9	W
65	Hudson		Colo. (Denver In.)	40.4	N	104.39	W
87	Hudson		Mass. (In.)	42.24	N	71.33	W
84	Hudson		Mich.	41.50	N	84.19	W
85	Hudson		N. Y.	42.27	N	73.47	W
62	Hudson		Ohio (Cleveland In.)	41.14	N	81.26	W
77	Hudson		Wis.	44.59	N	92.45	W
89	Hudson B.		Can.	60.30	N	85.30	W
85	Hudson Falls		N. Y.	43.19	N	73.32	W
64	Hudson Heights.		Can. (Montreal In.)	45.28	N	74.9	W
85	Hudson R.		N. Y.	42.0	N	73.55	W
89	Hudson Str.		Can.	62.50	N	73.0	W
150	Hué	(ü-ā′)	Indoch.	16.29	N	107.28	E
94	Huehuetenango	(wā-wȧ-tȧ-näŋ′gō)	Guat.	15.20	N	91.26	W
92	Huejotzingo	(wā-hō-tzĭŋ′gō)	Mex.	19.9	N	98.25	W
92	Huejúcar	(wā-hōō′kär)	Mex.	22.26	N	103.22	W
92	Huejutla	(wā-hōō′tlȧ)	Mex.	21.8	N	98.25	W
92	Huejuquilla el Alto	(wā-hōō-kēl′yä ĕl äl′tō)	Mex.	22.41	N	103.55	W
124	Huelma	(wĕl′mȧ)	Sp.	37.39	N	3.26	W
124	Huelva	(wĕl′vä)	Sp.	37.16	N	6.56	W
124	Huercal-Overa	(wĕr-kȧl′ ō-vä′rȧ)	Sp.	37.23	N	1.57	W
78	Huerfano R.	(wȧr′fȧ-nō)	Colo.	37.45	N	104.50	W
124	Huerva R.	(wĕr′vä)	Sp.	41.20	N	1.5	W
125	Huesca	(wĕs′kȧ)	Sp.	42.8	N	0.25	W
124	Huéscan	(wās′kän)	Sp.	37.49	N	2.32	W
93	Huesos I.	(wā′sōs)	Mex.	22.43	N	97.52	W
92	Huetamo de Múñez	(wȧ-tȧ′mō dā mōōn′yĕz)	Mex.	18.33	N	100.52	W
124	Huete	(wā′tȧ)	Sp.	40.8	N	2.41	W
93	Huexotla	(wāks-ō′tlȧ)	Mex. (In.)	19.29	N	98.52	W
93	Hueytlalpan	(wā′ī-tlȧl′pän)	Mex.	20.4	N	97.40	W
63	Huffman	(hŭf′mȧn)	Ala. (Birmingham In.)	33.36	N	86.39	W
160	Hugel, Mt.	(hŭg′ĕl)	Austl. (Tas. In.)	42.6	S	146.8	E
159	Hughenden	(hū′ĕn-dĕn)	Austl.	20.45	S	144.8	E
69	Hughes	(hūz)	Alsk.	66.0	N	154.0	W
158	Hughes		Austl.	30.32	S	129.30	E
79	Hugo	(hū′gō)	Okla.	34.1	N	95.31	W
78	Hugoton	(hū′gō-tŭn)	Kan.	37.11	N	101.26	W
156	Huiarau Ra.	(hwē′ä-rä′ōō)	N. Z.	38.45	S	176.50	E
92	Huichapan	(wē-chä-pän′)	Mex.	20.22	N	99.38	W
147	Hüichŏn	(hwĭ′chŭn)	Kor.	40.10	N	126.16	E
100	Huila, Mt. (Vol.)	(wē′lȧ)	Col.	3.0	N	77.0	W
93	Huimanguillo	(wē-mȧn-gēl′yō)	Mex.	17.50	N	93.24	W
93	Huitepec (Sta. Margarita)	(wē-tȧ-pĕk′)	Mex.	16.54	N	95.43	W
92	Huitzitziling	(wē-tsē-tzē-lĭng′)	Mex.	21.10	N	98.41	W
92	Huitzuco	(wē-tzōō′kō)	Mex.	18.19	N	99.18	W
93	Huixtla	(wēs′tlȧ)	Mex.	15.12	N	92.26	W
148	Hukae I.	(hōō′kä-ȧ)	Jap.	32.40	N	128.45	E
145	Hukow	(hōō′kō′)	Chn.	29.46	N	116.15	E
143	Hulan	(hōō′län′)	Chn.	45.58	N	126.28	E
148	Hulan R.		Chn.	46.52	N	126.30	E
148	Hulin	(hōō′lĭn′)	Chn.	46.0	N	133.30	E
85	Hull	(hŭl)	Can.	45.27	N	75.56	W
114	Hull		Gt. Brit.	53.45	N	0.25	W
87	Hull		Mass. (In.)	42.18	N	70.54	W
116	Hull, R.		Gt. Brit.	53.51	N	0.23	W
117	Hulst	(hōōlst)	Neth. (Anvers In.)	51.17	N	4.3	E
143	Hulun (Hailar)	(hōō′lōōn′) (hī-lär′)	Chn.	49.8	N	119.34	E
146	Hulutao	(hōō′lōō-tä′ō)	Chn.	40.44	N	120.48	E
91	Humacao	(ōō-mä-kä′ō)	P. R. (In.)	18.8	N	65.50	W
100	Humaitá	(ōō-mä-ē-tä′)	Braz.	7.30	S	63.0	W
102	Humaitá		Par.	27.1	S	58.30	W
134	Humansdorp	(hōō′mȧns-dôrp)	U. S. Afr.	34.2	S	24.47	E
134	Humbe	(hŏŏm′bȧ)	Ang.	16.52	S	14.55	E
87	Humbermouth	(hŭm′bĕr-mȧth)	Can.	48.57	N	57.50	W
64	Humber R.		Can. (Toronto In.)	43.52	N	79.40	W
114	Humber (R.)	(hŭm′bĕr)	Gt. Brit.	53.35	N	0.20	W
81	Humble	(hŭm′b'l)	Tex.	30.0	N	95.15	W
77	Humboldt	(hŭm′bōlt)	Ia.	42.45	N	94.11	W
79	Humboldt		Kan.	37.47	N	95.27	W
79	Humdoldt		Neb.	40.9	N	95.57	W
82	Humboldt		Tenn.	35.48	N	88.56	W
72	Humboldt B.		Calif.	40.45	N	124.15	W
151	Humboldt B.		Neth. N. Gui.	2.32	S	140.45	E
74	Humboldt R.		Nev.	40.20	N	118.25	W
72	Humboldt R., East Fork		Nev.	41.0	N	115.25	W
72	Humboldt R., North Fork		Nev.	41.25	N	115.48	W
74	Humboldt Salt Marsh		Nev.	39.50	N	118.0	W
74	Humboldt Sink		Nev.	40.0	N	118.35	W
157	Hump, The Mt. (Hŭmp)		N. Z. (In.)	45.46	S	170.37	E
75	Humphrey Peak	(hŭm′frĭ)	Ariz.	35.20	N	111.40	W
120	Humpolec	(hŏŏm′pō-lĕts)	Czech.	49.33	N	15.22	E
160	Humpy Bang	(hŭm′pē băng′)	Austl. (In.)	27.13	S	153.3	E
94	Humuya, R.	(ōō-mōō′yä)	Hond.	14.35	N	87.40	W
108	Húnaflói (Fjord)	(hōō′nä-flō′ī)	Ice.	65.45	N	21.0	W
144	Hunan (Prov.)	(hōō′nän′)	Chn.	27.24	N	111.14	E
143	Hunchun	(hŏŏn′chŏŏn′)	Chn.	42.50	N	130.22	E
127	Hunedoara	(kōō′nĕd-wä′rȧ)	Rom.	45.45	N	22.53	E
120	Hungary	(hŭŋ′gȧ-rĭ)	Eur.	47.0	N	19.15	E
159	Hungerford	(hŭŋ′gĕr-fĕrd)	Austl.	28.55	S	144.35	E
144	Hung L.	(hŏŏng)	Chn.	29.45	N	112.58	E
147	Hüngnam	(hŏŏng′nȧm)	Kor.	39.49	N	127.37	E
144	Hung R.		Chn.	25.8	N	106.50	E
146	Hungtze L.	(hŏŏng′tzĕ′)	Chn.	33.15	N	118.35	E
116	Hunmanby	(hŭn′mȧn-bĭ)	Gt. Brit.	54.11	N	0.19	W
146	Hun R. (Yungting R.)	(hŏŏn) (yŏŏng′tĭng′)	Chn.	39.40	N	116.10	E
120	Hunsrück (Mts.)	(hŏŏns′rük)	Ger.	49.55	N	7.13	E
120	Hunte R.	(hŏŏn′tĕ)	Ger.	52.50	N	8.29	E
160	Hunter I.		Austl. (Tas. In.)	40.30	S	144.46	E
160	Hunters Is.		Austl. (Tas. In.)	40.27	S	144.50	E
84	Huntingburg		Ind.	38.16	N	86.56	W
65	Huntingdon		Can. (Vancouver In.)	49.0	N	122.16	W
85	Huntingdon		Pa.	40.32	N	78.2	W
82	Huntingdon		Tenn.	36.1	N	88.25	W
116	Huntingdon County		Gt. Brit.	52.27	N	0.20	W
85	Huntington		Can.	45.6	N	74.4	W
84	Huntington		Ind.	40.55	N	84.28	W
63	Huntington		N.Y. (New York In.)	40.52	N	73.25	W
84	Huntington		W. Va.	38.25	N	82.25	W
74	Huntington Beach		Calif.	33.40	N	118.0	W
74	Huntington Park		Calif.	33.58	N	118.15	W
156	Huntly		N. Z.	37.32	S	175.12	E
82	Huntsville		Ala.	34.44	N	86.36	W
85	Huntsville		Can.	45.21	N	79.14	W
79	Huntsville		Mo.	39.25	N	92.31	W
81	Huntsville		Tex.	30.44	N	95.34	W
73	Huntsville		Utah	41.16	N	111.46	W
93	Hunucmá	(hōō-nōōk-mä′)	Mex.	20.58	N	89.56	W
146	Hunyüan	(hŏŏn′yü-ȧn′)	Chn.	39.40	N	113.47	E
151	Huon G.	(hōō′ŏn)	N. Gui. Ter.	7.0	S	147.30	E
160	Huon R.		Austl. (Tas. In.)	43.0	S	146.50	E
146	Hupeh (Prov.)	(hōō′pȧ′)	Chn.	31.25	N	114.20	E
89	Hurd, C.	(hûrd)	Can.	45.10	N	81.12	W
77	Hurley	(hûr′lĭ)	Wis.	46.27	N	90.11	W
84	Huron	(hū′rŏn)	Ohio	41.23	N	82.36	W
76	Huron		S. D.	44.21	N	98.12	W
71	Huron, L.		U. S.-Can.	45.0	N	82.30	W
75	Hurricane	(hŭr′ĭ-kän)	Utah	37.11	N	113.20	W
96	Hurricane Flats		Ba. Is.	23.35	N	78.25	W
157	Hurunui R.	(hōō-rōō-nōō′ē)	N. Z.	42.50	S	172.30	E
129	Husi	(kŏŏsh′)	Rom.	46.39	N	28.2	E
118	Huskvarna	(hŏŏsk-vär′nȧ)	Swe.	57.48	N	14.15	E
65	Husted	(hū′stĕd)	Colo. (Colo. Sprs. In.)	39.1	N	104.50	W
120	Husum	(hōō′zŏŏm)	Ger.	54.28	N	9.3	E
78	Hutchinson	(hŭch′ĭn-sŭn)	Kan.	38.2	N	97.56	W
77	Hutchinson		Minn.	44.54	N	94.21	W
146	Huto R.	(hōō′tō′)	Chn.	38.10	N	115.55	E
117	Hütteldorf	(hüt′'l-dôrf)	Aus. (Wien In.)	48.12	N	16.15	E
156	Hutt R.	(hŭt)	N. Z. (In.)	41.12	S	174.57	E
157	Huxley Mt.	(hŭks′lĭ)	N. Z.	44.2	S	169.45	E
115	Huy	(ü-ē′)	Bel.	50.31	N	5.15	E
117	Huyton	(hoi′tŭn)	Gt. Brit.	53.24	N	2.51	W
126	Hvar (I.)	(khvär)	Yugo.	43.8	N	16.40	E
146	Hwahsien	(hwȧ′hsyĕn)	Chn.	35.32	N	114.52	E
146	Hwaian	(hwä′ē-ȧn′)	Chn.	33.38	N	119.12	E
146	Hwaijen	(hwä-ē-jĕn′)	Chn.	39.44	N	113.14	E
146	Hwaiking	(hwä′ē-kĭng′)	Chn.	35.6	N	112.59	E
146	Hwailu	(hwä′ē-lōō′)	Chn.	38.10	N	114.19	E
146	Hwai R.	(hwä′ē)	Chn.	33.52	N	119.0	E
145	Hwaiyang Shan (Mts.)	(hwī′yäng′ shän′)	Chn.	31.30	N	114.35	E
146	Hwaiyin	(hwä′ē-yĭn′)	Chn.	33.33	N	119.4	E
146	Hwaiyüan	(hwä′ē-yü-ȧn′)	Chn.	32.57	N	117.8	E
144	Hwajung	(hwä′jŏŏng′)	Chn.	29.32	N	112.17	E
145	Hwangan	(hwäng′ȧn′)	Chn.	31.18	N	114.33	E
144	Hwangchow	(hwäng′chō′)	Chn.	27.20	N	108.47	E
145	Hwangchow		Chn.	30.27	N	114.48	E
147	Hwang Hai (Yellow Sea)	(hwäng′ hä′ē)	Chn.	36.0	N	123.0	E
142	Hwang Ho (R.)	(hwäng′hō′)	Chn.	37.30	N	105.0	E
146	Hwanghsien	(hwäng′hsyĕn′)	Chn.	37.36	N	120.31	E
147	Hwangju	(hwäng′jōō′)	Kor.	38.44	N	125.48	E
144	Hwang L.	(hwäng)	Chn.	29.37	N	113.28	E
145	Hwangmei	(hwäng′mā′)	Chn.	30.4	N	115.50	E
145	Hwangpei	(hwäng′pā′)	Chn.	30.52	N	114.11	E
144	Hwangping	(hwäng′pĭng′)	Chn.	26.49	N	107.44	E
145	Hwangpo R.	(hwäng′pō)	Chn.	30.50	N	121.10	E
145	Hwang Shan (Mts.)	(hwäng′ shän′)	Chn.	30.8	N	118.6	E
145	Hwangsha Shan (Mts.)	(hwäng′-shä′ shän′)	Chn.	26.12	N	115.12	E
145	Hwangyen	(hwäng′yĕn′)	Chn.	28.37	N	121.13	E
142	Hwan Ho (R.)	(hwän′ hō′)	Chn.	36.0	N	107.52	E
148	Hwanjen	(hwän′jĕn′)	Chn.	41.16	N	125.29	E
145	Hweichang	(hwā′chäng′)	Chn.	25.28	N	115.30	E
145	Hweichow	(hwā′chō′)	Chn.	29.52	N	118.23	E
145	Hweilai	(hwā′lī′)	Chn.	23.3	N	116.5	E
142	Hweili	(hwā′ē-lī′)	Chn.	26.45	N	102.16	E
144	Hweitung	(hwā′tŏŏng′)	Chn.	26.50	N	109.26	E
146	Hwokia	(hwō′kyä′)	Chn.	35.15	N	113.51	E
146	Hwokiu	(hwō′kyōō′)	Chn.	32.20	N	116.11	E
116	Hyde	(hīd)	Gt. Brit.	52.27	N	2.4	W
117	Hyde Pk.		Gt. Brit. (London In.)	51.30	N	0.10	W
141	Hyderabad	(hī-dĕr-ȧ-bȧd′)	India	17.15	N	78.30	E
141	Hyderabad		India	25.28	N	68.35	E
141	Hyderabad (State)		India	18.15	N	78.0	E
127	Hydra (I.)	(ēdh′rȧ)	Grc.	37.20	N	23.30	E
123	Hyères	(ē-ȧr′)	Fr.	43.9	N	6.9	E
123	Hyères, Iles d' (Is.)	(ēl′ dyȧr′)	Fr.	43.0	N	6.10	E
148	Hyesanjin	(hyĕ′sȧn-jĭn′)	Kor.	41.24	N	128.10	E
65	Hygiene	(hī-jĭ-ēn′)	Colo. (Denver In.)	40.11	N	105.10	W
160	Hyland, Mt.	(hī′lȧnd)	Austl. (In.)	30.10	S	152.25	E
84	Hymera	(hī-mē′rȧ)	Ind.	39.13	N	87.19	W
73	Hyndman Peak	(hĭnd′mȧn)	Ida.	43.47	N	114.3	W

ăt; finȧl; rāte; senȧte; ärm; ȧsk; sofȧ; fâre; ch-choose; dh-as th in other; bē; ĕvent; bĕt; recĕnt; cratēr; g-go; gh-guttural g; bĭt; ĭ-short neutral; rīde; κ-guttural k as ch in German ich;

Page	Name	Pronunciation	Region	Lat. °′	Long. °′
127	Ialomita R.	(yä-lō-mēt′sȧ)	Rom.	44.40 N	26.40 E
121	Iasi (Jassy)	(yä′shē)	Rom.	47.12 N	27.35 E
152	Iba	(ē′bä)	Phil.	15.20 N	119.59 E
132	Ibadan	(ē-bä′dän)	Nig.	7.28 N	3.56 E
100	Ibagué	(ē-bȧ-gā′)	Col.	4.52 N	75.28 W
151	Ibahan	(ē-bȧ-än′)	Phil. (Manila In.)	13.51 N	121.7 E
153	Ibajay	(ē-bȧ-hī′)	Phil.	11.48 N	122.11 E
149	Ibaraki	(ē′bȧ-rä′kē)	Jap. (Osaka In.)	34.49 N	135.34 E
127	Ibar R.	(ē′bär)	Yugo.	43.4 N	20.53 E
100	Ibarra	(ē-bär′rȧ)	Ec.	0.20 N	78.2 W
86	Iberville	(ē-bâr-vēl′)	(ī′bĕr-vĭl) Can.	45.19 N	73.15 W
132	Ibi	(ē′bē)	Nig.	8.12 N	9.45 E
101	Ibitinga	(ē-bē-tĭŋ′gȧ)	Braz.	21.40 S	48.58 W
125	Ibiza	(ē-bē′thȧ)	Sp.	38.55 N	1.25 E
125	Ibiza I.		Sp.	39.0 N	1.25 E
135	Ibo	(ē′bō)	Moz.	12.15 S	40.40 E
100	Ica	(ē′kȧ)	Peru	14.2 S	75.32 W
108	Iceland	(īs′lȧnd)	Atl. O.	65.0 N	19.0 W
144	Ichang	(ē′chäng′)	Chn.	25.28 N	112.40 E
144	Ichang		Chn.	30.43 N	111.10 E
111	Ichel	(ē-chĕl′)	Tur.	36.28 N	34.0 E
146	Icheng	(ē′chĕng)	Chn.	32.17 N	119.11 E
149	Ichibusayama (Mt.)	(ē′chē-bōō′sȧ-yä′mä)	Jap.	32.18 N	131.4 E
149	Ichikawa	(ē′chē-kä′wä)	Jap. (Tokyo In.)	35.43 N	139.54 E
148	Ichinomiya	(ē′chē-nō-mē′yȧ)	Jap.	35.25 N	140.22 E
149	Ichinomiya		Jap.	35.19 N	136.49 E
129	Ichnya	(ĭch′nyä)	Sov. Un.	50.52 N	32.21 E
147	Ichŏn	(ē′chŭn′)	Kor.	38.30 N	126.52 E
146	Ichow	(ē′chō′)	Chn.	35.5 N	118.16 E
101	Icó	(ē-kô′)	Braz.	6.28 S	38.58 W
100	Icutú, Mt.	(ē-kōō-tōō′)	Ven.	6.33 N	65.29 W
79	Idabel	(ī′dȧ-bĕl)	Okla.	33.53 N	94.48 W
76	Idagrove	(ī′dȧ-grōv)	Ia.	42.22 N	95.28 W
132	Idah	(ē′dä)	Nig.	7.7 N	6.42 E
72	Idaho (State)	(ī′dȧ-hō)	U. S.	45.0 N	115.10 W
73	Idaho Falls		Ida.	43.30 N	112.1 W
75	Idaho Sprs.		Colo.	39.44 N	105.31 W
124	Idanha-a-Nova	(ē-dän′yȧ-ä-nō′vȧ)	Port.	39.58 N	7.13 W
133	Idfû	(ēd′fōō)	Eg.	24.59 N	32.46 E
150	Idi	(ē′dē)	Indon.	4.59 N	97.46 E
131	Idkû	(ēd′kōō)	Eg. (In.)	31.18 N	30.20 E
116	Idle, R.	(īd′l)	Gt. Brit.	53.23 N	0.56 W
126	Idria	(ē′drē-ȧ)	Yugo.	46.1 N	14.1 E
126	Iesi	(yä′sē)	It.	43.35 N	13.19 E
132	Iferouane	(ēf′rōō-än′)	Fr. W. Afr.	19.30 N	8.30 E
132	Ifni	(ēf′nē)	Afr.	29.25 N	10.18 W
101	Igarapé-Mirim	(ē-gä-rä-pȧ′mē-rēN′)	Braz. (In.)	1.55 S	48.55 W
138	Igarka	(ē-gär′kȧ)	Sov. Un.	67.29 N	86.34 E
112	Igharghar, Wadi (R.)	(wä′dē ē-gär′gär)	Alg.	32.30 N	6.5 E
132	Igidi (Sand Dunes)	(ē-gē′dē)	Alg.	26.30 N	5.30 W
126	Iglesias	(ē-glä′zē-äs)	Sard.	39.19 N	8.34 E
132	Igli	(ē-glē′)	Alg.	30.30 N	2.15 W
101	Igrapiuna	(ē-grä-pē-ōō′nȧ)	Braz. (In.)	13.45 S	39.12 W
111	Igridir	(ä-rĭ-dĭr′)	Tur.	37.50 N	30.50 E
111	Igridir, L.		Tur.	38.10 N	30.48 E
92	Iguala	(ē-gwä′lȧ)	Mex.	18.18 N	99.33 W
125	Igualada	(ē-gwä-lä′dä)	Sp. (In.)	41.35 N	1.37 E
102	Iguassú, R.	(ē-gwä-sōō′)	Arg.-Braz.	26.0 S	52.0 W
102	Iguassú Falls		Arg.-Braz.	25.30 S	54.0 W
101	Iguatú	(ē-gwä-tōō′)	Braz.	6.28 S	39.28 W
152	Iguig	(ē-gēg′)	Phil.	17.46 N	121.43 E
145	Ihing	(ē′hĭng′)	Chn.	31.21 N	119.47 E
145	Ihwang	(ē′hwäng′)	Chn.	27.28 N	116.3 E
149	Iida	(ē′ē-dȧ)	Jap.	35.38 N	137.52 E
110	Ii Joki (R.)	(ē′yō′kĭ)	Fin.	65.28 N	27.0 E
149	Iizuka	(ē′ē-zōō-kȧ)	Jap.	33.38 N	130.42 E
132	Ijebu Ode	(ē-jē′bōō ō′dȧ)	Nig.	6.47 N	4.2 E
115	IJsel Sea	(ī′sĕl)	Neth.	54.15 N	5.0 E
119	Ikaalinen	(ē′kä-lĭ-nĕn)	Fin.	61.48 N	22.58 E
127	Ikaria (I.)	(ē-kä′ryȧ)	Grc.	37.35 N	26.10 E
149	Ikeda	(ē′kä-dȧ)	Jap. (Osaka In.)	34.50 N	135.25 E
127	Ikhtiman	(ĕk′tē-män)	Bul.	42.26 N	23.49 E
149	Iki I.	(ē′kē)	Jap.	33.45 N	129.45 E
134	Ikoma	(ē-kō′mä)	Tan.	2.12 S	34.47 E
152	Ilagan	(ē-lä′gän)	Phil.	17.8 N	121.53 E
143	Ilan	(ē′län′)	Chn.	46.14 N	129.32 E
145	Ilan	(ē′län)	For.	24.45 N	121.45 E
121	Ilawa	(ē-lä′vȧ)	Pol.	53.36 N	19.36 E
86	Ile-aux-Coudres, (I.)	(ēl′-ō-kōōd′r′)	Can.	47.25 N	70.25 W
64	Ile-aux-Grues (I.)	(ēl′-ō-grū′)	Can. (Quebec In.)	47.4 N	70.33 W
111	Ilek R.	(ē′lyĕk)	Sov. Un.	51.0 N	54.10 E
117	Ilford	(īl′fĕrd)	Gt. Brit. (London In.)	51.34 N	0.4 E
114	Ilfracombe	(īl-frȧ-kōōm′)	Gt. Brit.	51.10 N	4.10 W
99	Ilha Grande B.	(ēl′yȧ grän′dē)	Braz. (Rio de Janeiro In.)	23.12 S	44.30 W
99	Ilha Grande (I.)		Braz. (Rio de Janeiro In.)	23.10 S	44.15 W
124	Ilhavo	(ēl′yä-vō)	Port.	40.36 N	8.40 W
101	Ilhéos	(ēl-yā′ōzh)	Braz.	14.28 S	39.2 W
142	Ili (Qulja)	(ē-lē′) (kōōl′jä)	Chn.	43.55 N	81.0 E
69	Iliamna	(ē-lē-ăm′nȧ)	Alsk.	59.45 N	154.0 W
68	Iliamna L.		Alsk.	59.30 N	155.0 W
69	Iliamna Vol.		Alsk.	60.10 N	153.0 W
110	Ilich R.	(ē′lĭch)	Sov. Un.	62.35 N	57.30 E
153	Iligan B.	(ē-lē′gän)	Phil.	8.25 N	124.5 E
152	Iligan Pt.		Phil.	18.20 N	122.20 E
139	Ilim R.	(ē-lyēm′)	Sov. Un.	57.0 N	103.30 E
138	Ilimsk	(ē-lyēmsk′)	Sov. Un.	56.45 N	103.45 E
152	Ilin I.	(ē-lyēn′)	Phil.	12.15 N	121.5 E
129	Ilintsy	(ē-lyēnt′sĭ)	Sov. Un.	49.7 N	29.11 E
85	Ilion	(ĭl′ĭ-ăn)	N. Y.	43.0 N	75.2 W
138	Ili R.	(ē′lē)	Sov. Un.	44.0 N	77.0 E
114	Ilkeston	(ĭl′kĕs-tŭn)	Gt. Brit.	52.55 N	2.20 W
116	Ilkley	(ĭlk′lĭ)	Gt. Brit.	53.55 N	1.49 W
100	Illampú (Mt.)	(ēl-yäm-pōō′)	Bol.	15.58 S	68.30 W
153	Illana B.	(ēl-yä′nȧ)	Phil.	7.30 N	123.35 E
102	Illapeh	(ēl-yä′pȧ)	Chl.	31.45 S	70.15 W
120	Iller R.	(ĭl′er)	Ger.	47.50 N	10.12 E
135	Illig	(ēl′lēg)	Som.	7.50 N	49.42 E
100	Illimani (Mt.)	(ēl-yē-mä′nē)	Bol.	16.45 S	67.42 W
79	Illinois (State)	(ĭl-ĭ-noi′) (ĭl-ĭ-noiz′)	U. S.	39.40 N	90.0 W
88	Illinois and Michigan Canal		Ill. (Chicago In.)	41.46 N	87.50 W
79	Illinois and Mississippi Canal		Ill.	41.25 N	89.40 W
79	Illinois R.		Ill.	40.0 N	90.0 W
123	Illkirch	(ēl′kĭrĸ)	Fr.	48.32 N	7.45 E
124	Illora	(ēl′yō-rä)	Sp.	37.17 N	3.53 W
120	Ilmenau	(ēl′mē-nou)	Ger.	50.42 N	10.56 E
128	Ilmen, L.	(ēl′mĕn′) (ĭl′mĕn)	Sov. Un.	58.20 N	31.22 E
132	Ilo	(ē′lō)	Nig.	11.32 N	3.41 E
100	Ilo		Peru	17.42 S	71.15 W
94	Ilobasco	(ē-lō-bȧs′kō)	Sal.	13.57 N	88.47 W
153	Iloc I.	(ē-lŏk)	Phil.	11.18 N	119.42 E
153	Iloilo	(ē-lō-ē′lō)	Phil.	10.41 N	122.34 E
153	Iloilo Str.		Phil.	10.30 N	122.20 E
94	Ilopango, L.	(ē-lō-päŋ′gō)	Sal.	13.40 N	89.0 W
132	Ilorin	(ē-lō-rēn′)	Nig.	8.33 N	4.32 E
128	Ilovai-Dmitrievsk	(ē′lō-vī-d′mē′trē-ĕfsk)	Sov. Un.	53.8 N	40.15 E
129	Ilskaya	(ēl′skȧ-yȧ)	Sov. Un.	44.52 N	38.32 E
119	Ilukste	(ē-lōōk′shtȧ)	Sov. Un.	55.59 N	26.20 E
72	Ilwaco	(ĭl-wä′kō)	Wash.	46.18 N	124.2 W
149	Imabari	(ē′mä-bä′rē)	Jap.	34.1 N	132.59 E
149	Imaichi	(ē′mä-ē′chē)	Jap.	35.16 N	132.55 E
139	Iman	(ē-män′)	Sov. Un.	45.59 N	133.35 E
110	Imandra, L.	(ē-män′drȧ)	Sov. Un.	67.40 N	32.30 E
148	Iman R.	(ē-män′)	Sov. Un.	45.52 N	135.0 E
135	Imbâba	(ēm-bä′bȧ)	Eg.	30.5 N	31.13 E
148	Imianpo	(ēm′yän-pō′)	Chn.	45.0 N	128.1 E
84	Imlay City	(ĭm′lā)	Mich.	43.0 N	83.6 W
117	Immenbeck	(ĭm′ĕn-bĕk)	Ger. (Hamburg In.)	53.27 N	9.43 E
120	Immenstadt	(ĭm′ĕn-shtȧt)	Ger.	47.34 N	10.13 E
126	Imola	(ē′mō-lȧ)	It.	44.21 N	11.41 E
126	Imotski	(ē-mōts′kē)	Yugo.	43.27 N	17.14 E
153	Impasugong	(ĕm-pȧ-sōō′gŏng)	Phil.	8.15 N	125.0 E
126	Imperia	(ēm-pā′rē-ä)	It.	43.53 N	8.1 E
62	Imperial	(ĭm-pē′rĭ-ȧl)	Pa. (Pittsburgh In.)	40.27 N	80.15 W
74	Imperial Beach		Calif.	32.33 N	117.7 W
74	Imperial Valley		Calif.	32.58 N	115.30 W
133	Impfondo (Desborderville)	(ĭmp-fōn′dō) (dȧ-bord′vēl′)	Fr. Eq. Afr.	1.41 N	18.2 E
141	Imphal	(ĭmp′hŭl)	India	24.45 N	93.58 E
127	Imroz (I.)	(ĭm′rōz)	Tur.	40.8 N	25.50 E
153	Imuruan B.	(ē-mōō-rōō′än)	Phil.	10.40 N	119.10 E
152	Imus	(ē′mōōs)	Phil.	14.25 N	120.57 E
153	Inabanga	(ē-nä-bäŋ′gä)	Phil.	10.1 N	124.4 E
74	Inaja Ind. Res.	(ē-nä′hä)	Calif.	32.55 N	116.45 W
132	In-Azaoua	(ēn-ä-zou′ȧ)	Alg.	20.52 N	7.30 E
125	Inca	(ēŋ′kä)	Sp.	39.42 N	2.55 E
102	Incahuasi (Mt.)	(ēŋ-kȧ-wä′sē)	Arg.-Chl.	26.59 S	68.29 W
117	Ince	(ĭns).	Gt. Brit. (Liverpool In.)	53.32 N	2.36 W
111	Ince, C.	(ĭn′jȧ)	Tur.	42.5 N	35.0 E
147	Inchŏn	(ĭn′chŭn) (chē-mŭl′pŏ)	Kor.	37.28 N	126.38 E
122	Incudine (Mt.)	(ēn-kōō-dē′nȧ) (ăN-kū-dēn′)	Cor. (In.)	41.55 N	9.15 E
118	Indals R.	(ĭn′dȧls)	Swe.	63.10 N	15.30 E
152	Indan	(ēn-dän′)	Phil.	14.15 N	122.53 E
152	Indang	(ēn′däng′)	Phil.	14.12 N	120.53 E
80	Inde	(ēn′dȧ)	Mex.	25.53 N	105.14 W
77	Independence	(ĭn-dē-pĕn′dĕns)	Ia.	42.28 N	91.52 W
79	Independence		Kan.	37.14 N	95.42 W
79	Independence		Mo.	39.5 N	94.24 W
62	Independence		Ohio (Cleveland In.)	41.28 N	81.38 W
72	Independence		Ore.	44.50 N	123.10 W
111	Inderskoe, L.	(ēn-dyĕr′skŏ-yĕ)	Sov. Un.	48.30 N	52.0 E
141	India	(ĭn′dĭ-ȧ)	Asia	24.0 N	80.0 E
85	Indiana	(ĭn-dĭ-ăn′ȧ)	Pa.	40.38 N	79.10 W
84	Indiana (State)		U. S.	40.0 N	86.0 W
62	Indianapolis	(ĭn-dĭ-ăn-ăp′ō-lĭs)	Ind. (In.)	39.45 N	86.10 W
96	Indian Cays (Is.)		Cuba	21.49 N	83.8 W
5	Indian O.			10.0 S	80.0 E
77	Indianola	(ĭn-dĭ-ăn-ō′lȧ)	Ia.	41.21 N	93.32 W
82	Indianola		Miss.	33.27 N	90.39 W
74	Indian Peak (Paiute) Ind. Res.	(pī-ōōt′)	Utah	38.15 N	113.50 W
65	Indian R.		Can. (Vancouver In.)	49.36 N	122.56 W
83	Indian R.		Fla. (In.)	28.25 N	80.53 W
85	Indian R.		N. Y.	44.10 N	75.40 E
139	Indigirka R.	(ēn-dē-gēr′kȧ)	Sov. Un.	68.0 N	146.20 E
150	Indochina	(ĭn-dō-chī′nȧ)	Asia	15.0 N	107.0 E
150	Indonesia	(ĭn′dō-nē-zhȧ)	Asia	5.30 N	114.0 E
141	Indore	(ĭn-dōr′)	India	22.40 N	75.58 E
150	Indragiri R.	(ĭn-drȧ-jē′rē)	Indon.	0.30 S	102.30 E
141	Indravati R.	(ĭn-drŭ-vä′tē)	India	19.5 N	81.30 E
122	Indre	(ăN′dr′)	Fr.	47.15 N	1.40 W
118	Indre Sullen (I.)	(ĭn′dhrē sōōl′ĕn)	Nor.	61.8 N	4.56 E
141	Indus R.	(ĭn′dŭs)	Pak.	33.0 N	71.30 E
111	Inebolu	(ē-nȧ-bō′lōō)	Tur.	41.58 N	33.45 E
111	Inegöl	(ē′nȧ-gŭl)	Tur.	40.2 N	29.20 E
152	Infanta	(ēn-fän′tȧ)	Phil.	15.49 N	119.54 E
152	Infanta		Phil.	14.44 N	121.39 E
124	Infantes	(ēn-fän′tȧs)	Sp.	38.45 N	3.1 W
93	Inferior, L.	(ēn-fȧ-rē-ōr′)	Mex.	16.17 N	94.44 W
84	Ingersoll	(ĭn′gēr-sŏl)	Can.	43.5 N	80.56 W
159	Ingham	(ĭng′ȧm)	Austl.	18.45 S	146.5 E
153	Inglesia Pt.	(ēŋ-glä′sē-ȧ)	Phil.	8.30 N	117.30 E
116	Ingleton	(ĭŋ′g′l-tŭn)	Gt. Brit.	54.9 N	2.27 W
160	Inglewood		Austl. (In.)	28.26 S	151.8 E
74	Inglewood		Calif.	33.55 N	118.22 W
64	Inglewood	(ĭn′g′l-wōōd)	Can. (Toronto In.)	43.48 N	79.56 W
156	Inglewood		N. Z.	39.9 S	174.15 E
139	Ingoda R.	(ēn-gō′dȧ)	Sov. Un.	51.45 N	113.0 E
120	Ingolstadt	(ĭŋ′gōl-shtȧt)	Ger.	48.47 N	11.26 E
129	Ingul R.	(ēn-gōōl′)	Sov. Un.	47.15 N	32.15 E
129	Ingulets R.	(ēn-gōōl′yĕts′)	Sov. Un.	47.10 N	33.0 E
129	Ingulskaya Kamenka	(ēn-gōōl′-skȧ-yȧ kȧ-mĕn′kȧ)	Sov. Un.	48.16 N	32.30 E
111	Ingur R.	(ēn-gōōr′)	Sov. Un.	42.45 N	42.0 E
134	Inhambane	(ēn-yäm-bä′nȧ)	Moz.	23.52 S	35.20 E
101	Inhambupe	(ēn-yäm-bōō′pȧ)	Braz. (In.)	11.50 S	38.15 W
134	Inharrime	(ēn-yär-rē′mȧ)	Moz.	24.28 S	35.2 E
102	Inhaúma	(ēn-yä-ōō′mȧ)	Braz. (In.)	22.52 S	43.17 W
124	Iniesta	(ēn-yäs′tȧ)	Sp.	39.27 N	1.44 W
144	Ining	(ē′nĭng′)	Chn.	25.19 N	109.59 E
101	Inini	(ē-nē′nē)	S. Am.	4.0 N	53.0 W
100	Inirida, R.	(ē-nē-rē′dȧ)	Col.	2.30 N	69.30 W
114	Inishbofin (I.)	(ĭn′ĭsh-bō-fĭn′)	Ire.	53.39 N	10.10 W
114	Inishtrahull (I.)	(ĭn′ĭsh-trȧ′hŭl)	Ire.	55.25 N	7.10 W
114	Inishturk (I.)	(ĭn′ĭsh-tûrk′)	Ire.	53.45 N	10.5 W
153	Initao	(ē-nē-tȧ′ō)	Phil.	8.29 N	124.20 E
147	Inje	(ĭn′yĕ)	Kor.	38.4 N	128.7 E
125	Inkermann	(ĭŋ-kēr-mȧn)	Alg.	35.58 N	0.56 E
119	Inkeroinen	(ĭn′kĕr-oi-nĕn)	Fin.	60.45 N	26.55 E
131	Inkisi R.	(ēn-kē′sē)	Bel. Cong. (Brazzaville In.)	5.20 S	15.20 E
91	Inner Bras (I.)	(ĭn′ĕr-brä′)	St. Thomas (In.)	18.23 N	64.58 W
114	Inner Sd.	(ĭn′ĕr)	Gt. Brit.	57.25 N	6.5 W
120	Inn R.	(ĭn)	Eur.	47.30 N	12.0 E
120	Innsbruck	(ĭns′brŏŏk)	Aus.	47.10 N	11.24 E
149	Ino	(ē′nō)	Jap.	33.33 N	133.24 E
134	Inongo	(ē-nōŋ′gō)	Bel. Cong.	1.50 S	18.32 E
121	Inowroclaw	(ē-nō-vrŏts′lȧf)	Pol.	52.47 N	18.15 E
127	Inoz (Enos)	(ĕn′ŏz) (ä′nōs)	Tur.	40.42 N	46.3 E
132	In-Salah	(ēn-sȧ-lä′)	Alg.	27.18 N	2.25 E
75	Inscription House Ruin		Ariz.	36.45 N	110.48 W
	Insterburg, see Tcherniakhovsk, Sov. Un.				
77	International Falls		Minn.	48.35 N	94.23 W
149	Inuyama	(ē′nōō-yä′mȧ)	Jap.	35.23 N	136.58 E
157	Invercargill	(ĭn-vēr-kär′gĭl)	N. Z.	46.25 S	168.22 E
159	Inverell	(ĭn-vēr-ĕl′)	Austl.	29.49 S	151.17 E
61	Invergrove	(ĭn′vēr-grōv)	Minn. (Minneapolis In.)	44.51 N	93.1 W
83	Inverness	(ĭn-vēr-nĕs′)	Fla. (In.)	28.50 N	82.20 W
114	Inverness		Gt. Brit.	57.30 N	4.10 W
87	Inverness		Can.	46.12 N	61.19 W
134	Inyangani (Mt.)	(ēn-yän-gȧ′nē)	S. Rh.	18.17 S	32.47 E
74	Inyo Mts.	(ĭn′yō)	Calif.	36.55 N	118.8 W
117	Inzersdorf	(ĭnt′sērs-dôrf)	Aus. (Wien In.)	48.9 N	16.21 E
132	In Zize (Well)	(ēn-zē′zē)	Alg.	23.29 N	2.30 E
127	Ioannina (Yannina)	(yō-ä′nē-nȧ) (yä′nē-nȧ)	Grc.	39.38 N	20.53 E
79	Iola	(ī-ō′lȧ)	Kan.	37.55 N	95.24 W
65	Ione	(ī-ō′nē)	Colo. (Denver In.)	40.8 N	104.49 W
84	Ionia	(ī-ō′nĭ-ȧ)	Mich.	43.0 N	85.5 W
127	Ionian Is.	(ī-ō′nĭ-ăn)	Grc.	38.45 N	20.50 E
127	Ionian Sea		It.-Grc.	39.0 N	19.0 E
127	Ios (I.)	(ī′ŏs)	Grc.	36.45 N	25.18 E
110	Ioshkar Ola (Krasnokokshaisk)	(yŏsh′kär ō′lȧ)	Sov. Un.	56.35 N	47.50 E
77	Iowa (State)	(ī′ō-wȧ)	U. S.	42.10 N	93.20 W
77	Iowa City		Ia.	41.39 N	91.32 W
77	Iowa Falls		Ia.	42.32 N	93.15 W
78	Iowa Park		Tex.	33.57 N	98.38 W
77	Iowa R.		Ia.	41.56 N	92.30 W
101	Ipameri	(ē-pä-mȧ-rē′)	Braz.	17.45 S	48.10 W
144	Ipe	(ē′pĕ)	Chn.	25.13 N	108.19 E
100	Ipiales	(ē-pē-ä′lȧs)	Col.	0.50 N	77.48 W
150	Ipoh	(ī′pō)	Malaya	6.25 N	101.0 E
121	Ipel R.	(ē′pĕl)	Czech.-Hung.	48.6 N	19.20 E
159	Ipswich	(ĭps′wĭch)	Austl.	27.40 S	152.59 E
115	Ipswich		Gt. Brit.	52.5 N	1.10 E
87	Ipswich		Mass. (In.)	42.41 N	70.50 W
76	Ipswich		S. D.	45.27 N	99.0 W
128	Iput R.	(ē-pōōt′)	Sov. Un.	52.40 N	31.46 E
100	Iquique	(ē-kē′kā)	Chl.	20.5 S	70.1 W
100	Iquitos	(ē-kē′tōs)	Peru	3.45 S	73.0 W
62	Ira		Ohio (Cleveland In.)	41.11 N	81.35 W
102	Irajá	(ē-rȧ-hä′)	Braz. (In.)	22.51 S	43.19 W
140	Iran (Persia)	(ē-rän′)	Asia	33.0 N	55.0 E
150	Iran Mts.	(ī′răn) (ē-rän′)	Indon.	2.30 N	114.45 E
140	Iran, Plateau of	(ē′rän′)	Iran	32.0 N	59.0 E
140	Iranshahr	(ē-rän-shär′)	Iran	28.55 N	58.55 E
92	Irapuato	(ē-rä-pwä′tō)	Mex.	20.40 N	101.20 W
140	Iraq	(ē-räk′)	Asia	32.0 N	43.30 E
101	Irará	(ē-rȧ-rä′)	Braz. (In.)	12.8 S	38.33 W
95	Irazú (Vol.)	(ē-rä-zōō′)	C. R.	9.59 N	83.53 W
137	Irbid	(ēr-bēd′)	Jor. (In.)	32.33 N	35.49 E
138	Irbit	(ēr-bĕt′)	Sov. Un.	57.40 N	63.10 E
134	Irebu	(ē-rā′bōō)	Bel. Cong.	0.35 S	17.47 E
114	Ireland	(ir′lȧnd)	Eur.	53.0 N	8.0 W
138	Irgiz	(ĭr-gēz′)	Sov. Un.	48.35 N	61.15 E
138	Irgiz R.		Sov. Un.	49.30 N	60.20 E
147	Iri	(ē′rē)	Kor.	35.56 N	126.56 E
152	Iriga	(ē-rē′gä)	Phil.	13.25 N	123.24 E
134	Iringa	(ē-rĭŋ′gä)	Tan.	7.45 S	35.38 E

ng-sing; ŋ-baŋk; N-nasalized n; nŏd; cŏmmit; ōld; ôbey; ôrder; fōōd; fŏŏt; ou-out; s-soft; sh-dish; th-thin; pūre; ûnite; ûrn; stŭd; circŭs; ü-as "y" in study; '-indeterminate vowel.

Page	Name	Pronunciation	Region	Lat. °′	Long. °′
148	Iriomote I.	(ē′rē-ō-mō′tē)	Ryukyu Is. (For. In.)	24.20 N	123.50 E
94	Iriona	(ē-rē-ō′nä)	Hond.	15.57 N	85.7 W
101	Iriri, R.	(ē-rē′rē)	Braz.	5.0 S	54.28 W
114	Irish Sea	(ī′rĭsh)	Eur.	53.40 N	5.0 W
138	Irkutsk	(ĭr-kōōtsk′)	Sov. Un.	52.30 N	104.20 E
117	Irlam	(ûr′lăm)	Gt. Brit. (Liverpool In.)	53.26 N	2.25 W
116	Irlam		Gt. Brit.	53.26 N	2.26 W
149	Iro C.	(ē′rō)	Jap.	34.32 N	138.58 E
77	Iron Mountain		Mich.	45.50 N	88.4 W
75	Iron Mountain		Utah	37.37 N	113.17 W
77	Iron River		Mich.	46.6 N	88.38 W
88	Ironside		Can. (In.)	45.30 N	75.44 W
84	Ironton		Ohio	38.32 N	82.42 W
77	Ironwood		Mich.	46.27 N	90.9 W
84	Iroquois R.	(ĭr′ō-kwoi)	Ill.-Ind.	40.50 N	87.30 W
152	Irosin	(ē-rō-sēn′)	Phil.	12.42 N	124.2 E
129	Irpen R.	(ĭr-pĕn′)	Sov. Un.	50.20 N	30.10 E
141	Irrawaddy R.	(ĭr-ȧ-wäd′ē)	Bur.	23.30 N	96.0 E
138	Irtysh R.	(ĭr-tĭsh′)	Sov. Un.	57.35 N	73.0 E
133	Irumu	(ē-rōō′mōō)	Bel. Cong.	1.29 N	29.51 E
124	Irún	(ē-rōōn′)	Sp.	43.20 N	1.48 W
61	Irvine	(ûr′vĭn)	Calif. (Los Angeles In.)	33.40 N	117.45 W
114	Irvine		Gt. Brit.	55.35 N	4.40 W
84	Irvine		Ky.	37.40 N	83.58 W
61	Irving	(ûr′vĭng)	Tex. (Dallas-Fort Worth In.)	32.49 N	98.57 W
67	Irvington		Calif. (San Francisco In.)	37.32 N	121.57 W
63	Irvington		N. J. (New York In.)	40.44 N	74.15 W
117	Irwell R.	(ûr′wĕl)	Gt. Brit. (Liverpool In.)	53.32 N	2.17 W
153	Isabela	(ē-sȧ-bā′lȧ)	Phil.	6.42 N	121.59 E
153	Isabela		Phil.	10.11 N	123.0 E
97	Isabela, C.		Hai.	19.55 N	71.0 W
100	Isabela (I.)		Ec.	0.30 S	91.0 W
92	Isabel I.	(ē-sȧ-bĕl′)	Mex.	21.53 N	105.55 W
94	Isabella, Cordillera (Mts.)		Nic.	13.50 N	84.50 W
129	Isaccea	(ē-sȧk′chȧ)	Rom.	45.16 N	28.28 E
108	Isafjördur	(ēs′ȧ-fyûr-dōōr)	Ice.	66.8 N	23.15 W
133	Isangi	(ē-sȧŋ′gē)	Bel. Cong.	0.51 N	24.13 E
131	Isangila	(ē-sȧŋ-gē-lȧ′)	Bel. Cong. (Brazzaville In.)	5.22 S	13.31 E
126	Isarco R.	(ē-sär′kō)	It.	46.35 N	11.30 E
152	Isarog Vol.	(ē-sȧ-rōg′)	Phil.	13.40 N	123.22 E
120	Isar R.	(ē′zär)	Ger.	48.30 N	12.0 E
126	Ischia (I.)	(ēs′kyȧ)	It.	40.44 N	13.54 E
149	Ise B.	(ē′sĕ)	Jap.	34.44 N	136.44 E
126	Iseo, L. of	(ē-zē′ō)	It.	45.42 N	10.4 E
123	Isère R.	(ē-zâr′)	Fr.	45.15 N	5.25 E
126	Isernia	(ē-zĕr′nyȧ)	It.	41.37 N	14.32 E
140	Isfahan	(ĭs-fȧ-hän′)	Iran	32.44 N	51.45 E
127	Ishem	(ēsh′m)	Alb.	41.32 N	19.36 E
148	Ishigaki I.	(ē′shē-gȧ′kē)	Ryukyu Is. (For. In.)	24.24 N	124.12 E
138	Ishim	(ĭsh-ēm′)	Sov. Un.	56.10 N	69.15 E
138	Ishim R.		Sov. Un.	54.0 N	67.40 E
105	Ishimbay	(ē-shēm-bī′)	Sov. Un.	53.25 N	56.0 E
148	Ishnomaki	(ĭsh-nō-mȧ′kē)	Jap.	38.28 N	141.15 E
148	Ishnomaki B.		Jap.	38.15 N	141.15 E
77	Ishpeming	(ĭsh′pē-mĭng)	Mich.	46.30 N	87.40 W
140	Iskenderun	(ĭs-kĕn′dĕr-ōōn)	Tur.	36.35 N	36.15 E
127	Isker R.	(ĭs′k′r)	Bul.	43.10 N	24.0 E
111	Iskilip	(ēs′kĭ-lēp′)	Tur.	40.45 N	34.35 E
124	Isla-Cristina	(ĭs′lȧ-krē-stē′nȧ)	Sp.	37.14 N	7.21 W
153	Island B.	(ī′lȧnd bā)	Phil.	9.6 N	118.10 E
89	Island L.		Can.	53.30 N	94.30 W
87	Islands, B. of		Can.	49.10 N	58.20 W
156	Islands, B. of		N. Z.	35.12 S	174.10 E
68	Islands of the Four Mts.		Alsk.	52.30 N	170.30 W
114	Islay (I.)	(ī′lā)	Gt. Brit.	55.45 N	6.25 W
86	Isle au Haut (I.)	(ēl ō ō′)	Me.	44.2 N	68.38 W
114	Isle of Man		Gt. Brit.	54.10 N	4.40 W
122	Isle R.	(ēl)	Fr.	45.0 N	0.10 E
77	Isle Royale	(īl′ roi-ȧl′)	Mich.	48.0 N	88.50 W
75	Isleta	(ĕs-lā′tȧ)	N. M.	34.57 N	106.45 W
86	Isle Verte	(ēl vĕrt′)	Can.	48.1 N	69.19 W
64	Islington	(ĭz′lĭng-tŏn)	Can. (Toronto In.)	43.39 N	79.32 W
131	Ismailia	(ēs-mȧ-ēl′ē-ȧ)	Eg. (Suez Can. In.)	30.35 N	32.18 E
131	Ismailia Canal		Eg. (In.)	30.25 N	31.40 E
131	Isna	(ēs′nȧ)	Eg. (In.)	25.18 N	32.32 E
111	Isparta	(ē-spär′tȧ)	Tur.	37.45 N	30.32 E
137	Israel	(ĭz′rĭ-ĕl)	Asia (In.)	32.0 N	35.0 E
138	Issiq Kul (L.)	(ī′sĭk kûl)	Sov. Un.	42.25 N	77.30 E
122	Issoire	(ē-swär′)	Fr.	45.31 N	3.15 E
122	Issoudun	(ē-sōō-dĂN′)	Fr.	45.55 N	2.0 E
123	Issy-les-Moulineaux	(ē-sē′-lȧ-mōō-lē-nō′)	Fr. (In.)	48.48 N	2.16 E
111	Istanbul (Constantinople)	(ē-stän-bōōl′)	Tur.	41.2 N	29.0 E
127	Istiaia	(ĭs-tyĭ′yȧ)	Grc.	38.57 N	23.11 E
83	Istokpoga, L.	(ĭs-tŏk-pō′gȧ)	Fla. (In.)	27.23 N	81.15 W
129	Istovnoe	(ĭs-tôf′nō-yĕ)	Sov. Un.	51.10 N	38.39 E
127	Istranca Mts.	(ĭ-strän′jȧ)	Tur.	41.40 N	27.50 E
122	Istres	(ēs′tr′)	Fr.	43.30 N	4.59 E
126	Istrian Pen.	(ĭs′trĭ-ȧn)	Yugo.	45.15 N	14.0 E
149	Itabashi	(ē′tȧ-bȧ′shē)	Jap. (Tokyo In.)	35.45 N	139.42 E
99	Itaborahi	(ē′tȧ-bō-rȧ′ē)	Braz. (Rio de Janeiro In.)	22.48 S	42.49 W
101	Itacoatiara	(ē-tȧ-kwȧ-tyȧ′rȧ)	Braz.	3.5 S	58.28 W
102	Itaipu, L. de	(ē-tī′pōō)	Braz. (In.)	22.57 S	43.2 W
101	Itaituba	(ē-tȧ′ī-tōō′bȧ)	Braz.	4.15 S	55.31 W
102	Itajahí	(ē′tȧ-zhä-ē′)	Braz.	26.52 S	48.40 W
135	Itala	(ē-tȧ′lȧ)	Som.	2.45 N	46.12 E
135	Italian Somaliland		Africa	5.0 N	46.30 E
126	Italy	(ĭt′ȧ-lē)	Eur.	42.50 N	12.50 E
81	Italy		Tex.	32.10 N	96.52 W
149	Itami	(ē′tȧ′mē′)	Jap. (Osaka In.)	34.46 N	135.26 E
101	Itaparica	(ē-tȧ-pȧ-rē′kȧ)	Braz. (In.)	12.53 S	38.40 W
101	Itaperuna	(ē-tȧ-pȧ-rōō′nȧ)	Braz.	21.5 S	41.48 W
101	Itapicurú R.	(ē-tȧ′pē-kōō-rōō′)	Braz.	4.0 S	44.12 W
101	Itapicurú-Mirim	(mē-rēN′)	Braz.	3.28 S	44.12 W
101	Itapira	(ē-tȧ-pē′rȧ)	Braz.	20.30 S	51.18 W
102	Itararé	(ē-tȧ-rȧ-rā′)	Braz.	24.8 S	49.15 W
81	Itasca	(ī-tȧs′kȧ)	Tex.	32.9 N	97.10 W
77	Itasca, L.		Minn.	47.14 N	95.11 W
99	Itatiaya Mt.	(ē-tȧ-tē-ȧ′yȧ)	Braz.	22.29 S	44.47 W
152	Itbayat	(ēt-bā-yȧt′)	Phil. (In.)	20.45 N	121.52 E
84	Ithaca	(ĭth′ȧ-kȧ)	Mich.	43.19 N	84.36 W
85	Ithaca		N. Y.	42.27 N	76.31 W
127	Ithake (I.)	(ē′thä-kē)	Grc.	38.25 N	20.42 E
132	Itobe	(ē-tō′bā)	Nig.	7.29 N	6.46 E
134	Itoko	(ē-tō′kō)	Bel. Cong.	1.15 S	22.10 E
100	Itönama, R.	(ē-tō-nä′mȧ)	Bol.	15.0 S	63.0 W
131	Itsa	(ēt′sȧ)	Eg. (In.)	29.12 N	30.48 E
99	Itú	(ē-tōō′)	Braz. (Rio de Janeiro In.)	23.18 S	47.18 W
144	Itu	(ē′tōō′)	Chn.	30.25 N	111.18 E
100	Ituango	(ē-twäŋ′gō)	Col.	6.59 N	76.2 W
93	Itundujía (Santa Cruz)	(ē-tōōn-dōō-hē′ȧ)	Mex.	16.51 N	97.39 W
143	Itung	(ē′tōōng′)	Chn.	43.28 N	125.27 E
93	Iturbide	(ē′tōōr-bē′dhȧ)	Mex.	18.25 N	92.54 W
92	Iturbide		Mex.	21.0 N	100.23 W
139	Iturup I.	(ē-tōō-rōōp′)	Kur. Is.	45.0 N	147.45 E
120	Itzehoe	(ĭt′sē-hō)	Ger.	53.56 N	9.31 E
120	Itzling	(ĭts′lĭng)	Aus.	47.50 N	13.2 E
82	Iuka	(ī-ū′kȧ)	Miss.	34.48 N	88.11 W
128	Ivanovo	(ē-vȧ′nô-vŏ)	Sov. Un.	57.1 N	40.59 E
128	Ivanovo Indust. Ter.		Sov. Un.	56.48 N	40.40 E
128	Ivertsa R.	(ē-vĕrt′sȧ)	Sov. Un.	57.20 N	34.50 E
132	Ivindo R.	(ē-vĭn′dō)	Fr. Eq. Afr.	1.0 N	13.0 E
135	Ivohibe	(ē-vô-hē-bā′)	Madag.	22.15 S	46.52 E
132	Ivory Coast (Colony)		Fr. W. Afr.	7.0 N	6.0 W
126	Ivrea	(ē-vrē′ȧ)	It.	45.27 N	7.52 E
148	Iwateyama (Mt.)	(ē-wä-tē-yȧ′mȧ)	Jap.	39.52 N	140.52 E
149	Iwaya	(ē′wȧ-yȧ)	Jap. (Osaka In.)	34.36 N	135.2 E
149	Iwo, I.	(ē′wō)	Jap.	30.47 N	130.16 E
92	Ixcateopán	(ēs-kȧ-tȧ-ō-pän′)	Mex.	18.23 N	99.52 W
93	Ixhuatán (San Francisco)	(ēs-hwȧ-tän′)	Mex.	16.22 N	94.28 W
92	Ixhuatlán	(ēs-wȧt-lȧn′)	Mex.	20.40 N	98.0 W
92	Ixmiquilpan	(ēs-mē-kēl′pȧn)	Mex.	20.28 N	99.12 W
93	Ixtacalco	(ēs-tȧ-kȧl′kō)	Mex. (In.)	19.23 N	99.7 W
92	Ixtaccihuatl, Cerro (Mt.)	(ēs-tȧk-sē′hwȧt′l)	Mex.	19.10 N	98.37 W
93	Ixtaltapec (Asunción)	(ēs-tȧl-tē-pĕk′)	Mex.	16.30 N	95.1 W
93	Ixtapalapa	(ēs′tȧ-pȧ-lȧ′pȧ)	Mex. (In.)	19.22 N	99.6 W
93	Ixtapaluca	(ēs′tȧ-pȧ-lōō′kȧ)	Mex. (In.)	19.19 N	98.53 W
93	Ixtapan, R.	(ēs-tȧ′pȧn′)	Mex. (In.)	19.35 N	98.57 W
93	Ixtenco	(ēs-tēŋ′kō)	Mex.	19.14 N	97.53 W
93	Ixtepec (San Jerónimo)	(ēs-tē-pĕk′) (sȧn hȧ-rō′nē-mō)	Mex.	16.35 N	95.5 W
92	Ixtlahuaca	(ēs-tlȧ-wȧ′kȧ)	Mex.	19.32 N	99.44 W
93	Ixtlán de Juárez (Villa Juárez)	(ēs-tlȧn′ dā hwȧ′rȧz)	Mex.	17.20 N	96.30 W
92	Ixtlán del Rio	(ēs-tlȧn′dĕl rē′ō)	Mex.	21.4 N	104.22 W
145	Iyang	(ē′yäng′)	Chn.	28.33 N	117.28 E
138	Iya R.	(ē′yȧ)	Sov. Un.	53.55 N	100.0 E
149	Iyo Sea	(ē′yō)	Jap.	33.30 N	132.0 E
94	Izabal	(ē′zȧ-bȧl′)	Guat.	15.24 N	89.11 W
94	Izabal, L. (Golfo Dulce)	(gōl′fō dōōl′sȧ)	Guat.	15.30 N	89.10 W
94	Izalco	(ē-zȧl′kō)	Sal.	13.49 N	89.40 W
110	Izhevsk	(ē-zhyĕfsk′)	Sov. Un.	56.48 N	53.10 E
110	Izhma	(ĭzh′mȧ)	Sov. Un.	64.55 N	53.50 E
110	Izhma R.		Sov. Un.	64.15 N	53.30 E
122	Izieux	(ē-zyû′)	Fr.	45.28 N	4.25 E
129	Izmail	(ēz-mȧ-ēl′)	Sov. Un.	45.21 N	28.51 E
111	Izmir (Smyrna)	(ĭz-mēr′) (smûr′nȧ)	Tur.	38.25 N	27.10 E
127	Izmir, G. of		Tur.	38.30 N	26.50 E
111	Izmit	(ĭz-mēt′)	Tur.	40.47 N	29.59 E
126	Izonzo, R.	(ē-zōn′zō)	It.	46.0 N	13.36 E
149	Izuhara	(ē′zōō-hȧ′rä)	Jap.	34.12 N	129.16 E
149	Izu Shichitō (Is.)	(ē′zōō shĭ-chē′tô)	Jap.	34.0 N	139.30 E
129	Izyaslavl	(ē′zyȧ-slȧv′l)	Sov. Un.	50.8 N	26.51 E
129	Izyum	(ē-zyōōm′)	Sov. Un.	49.9 N	37.18 E
124	Jabalón R.	(hȧ-bȧ-lōn′)	Sp.	38.45 N	3.35 W
141	Jabalpur (Jubbulpore)	(jŭ-bŭl′pōōr)	India	23.10 N	79.59 E
120	Jablonec	(yȧb′lô-nyĕts)	Czech.	50.42 N	15.11 E
121	Jablunkov Pass	(yȧb′lōōn-kôf)	Czech.	49.30 N	18.47 E
153	Jabonga	(hȧ-bôŋ′gȧ)	Phil.	9.20 N	125.32 E
125	Jaca	(hȧ′kȧ)	Sp.	42.35 N	0.31 W
94	Jacaltenango	(hȧ-kȧl-tē-nȧŋ′gō)	Guat.	15.39 N	91.41 W
99	Jacarépaguá	(zhȧ-kȧ-rȧ′pȧ-gwȧ′)	Braz. (Rio de Janeiro In.)	22.58 S	43.24 W
120	Jáchymov	(yȧ′chĭ-môf)	Czech.	50.22 N	12.50 E
81	Jacinto R.	(hȧ-sēn′tō)	Tex. (In.)	29.50 N	95.5 W
78	Jacksboro	(jăks′bŭr-ō)	Tex.	33.13 N	98.10 W
82	Jackson	(jăk′sŭn)	Ala.	31.30 N	87.54 W
74	Jackson		Calif.	38.21 N	120.47 W
82	Jackson		Ga.	33.18 N	83.56 W
84	Jackson		Ky.	37.34 N	83.25 W
81	Jackson		La.	30.50 N	91.12 W
84	Jackson		Mich.	42.17 N	84.27 W
77	Jackson		Minn.	43.38 N	94.59 W
82	Jackson		Miss.	32.17 N	90.12 W
84	Jackson		Ohio	39.4 N	82.42 W
82	Jackson		Tenn.	35.37 N	88.50 W
73	Jackson L.		Wyo.	43.55 N	110.40 W
157	Jacksons B.		N. Z.	43.55 S	168.45 E
82	Jacksonville		Ala.	33.53 N	85.47 W
83	Jacksonville		Fla.	30.20 N	81.40 W
79	Jacksonville		Ill.	39.44 N	90.13 W
81	Jacksonville		Tex.	31.58 N	95.18 W
83	Jacksonville Beach		Fla.	30.17 N	81.25 W
83	Jacksonville, South		Fla.	30.17 N	81.39 W
97	Jacmel	(zhȧk-mĕl′)	Hai.	18.13 N	72.33 W
101	Jacobina	(zhȧ-kō-bē′nȧ)	Braz.	11.12 S	40.12 W
80	Jaco L.	(hȧ′kō)	Mex.	27.50 N	103.55 W
86	Jacques Cartier (Tabletop), Mt.	(zhȧk′ kär-tyȧ′)	Can.	48.58 N	66.2 W
86	Jacquet R.	(zhȧ-kĕ′) (jăk′ĕt)	Can.	47.57 N	66.0 W
101	Jacuhpey, R.	(zhȧ-kōō-hē′pĕ)	Braz. (In.)	12.0 S	39.30 W
100	Jaèn	(hȧ-ān′)	Ec.	5.32 S	78.45 W
124	Jaén		Sp.	37.46 N	3.48 W
141	Jaffna	(jăf′nȧ)	Cey. (In.)	9.45 N	80.0 E
153	Jagna	(hȧg′nȧ)	Phil.	9.39 N	124.22 E
99	Jaguari, R.	(zhȧ-gwȧ′rē)	Braz. (Rio de Janeiro In.)	22.42 S	47.30 W
101	Jaguaripe	(zhȧ-gwȧ-rē′pā)	Braz. (In.)	13.8 S	38.54 W
96	Jaguey Grande	(hȧ′gwȧ grän′dā)	Cuba	22.31 N	81.6 W
101	Jahú	(zhȧ-hōō′)	Braz.	22.15 S	48.31 W
97	Jaibo, R.	(hȧ-ē′bō)	Cuba	20.8 N	75.15 W
141	Jaipur	(jī′pōōr)	India	26.50 N	75.45 E
126	Jajce	(yĭ′tsĕ)	Yugo.	44.20 N	17.18 E
141	Jajpur	(jī′pōōr)	India	20.45 N	86.28 E
150	Jakarta (Batavia)	(yȧ-kär′tȧ) (bȧ-tā′vĭ-ȧ)	Indon.	6.16 S	106.48 E
151	Jako, Pulo (I.)	(pōō′lō yȧ′kō)	Port. Tim.	8.31 S	127.29 E
110	Jakobstad (Pietarsaari)	(yȧ′kōb-stȧdh)	Fin.	63.40 N	22.45 E
92	Jala	(hȧ′lȧ)	Mex.	21.7 N	104.24 W
93	Jalacingo	(hȧ-lȧ-sĭŋ′gō)	Mex.	19.48 N	97.16 W
151	Jalajala	(hȧ-lȧ-hȧ′lȧ)	Phil. (Manila In.)	14.22 N	121.22 E
141	Jalalabad	(jŭ-lȧ-lȧ-bȧd′)	Afg. (Peshawar In.)	34.26 N	70.27 E
94	Jalan, R.	(hȧ-lȧn′)	Hond.	14.20 N	86.20 W
94	Jalapa	(hȧ-lȧ′pȧ)	Guat.	14.38 N	89.58 W
93	Jalapa de Díaz (San Felipe)	(hȧ-lȧ′pȧ dā dē-ȧz′) (sȧn fȧ-lē′pā)	Mex.	18.3 N	96.55 W
93	Jalapa del Marqués	(hȧ-lȧ′pȧ dĕl mär-kās′)	Mex.	16.30 N	95.28 W
93	Jalapa Enríquez	(hȧ-lȧ′pȧ ĕn-rē′kāz)	Mex.	19.32 N	96.55 W
92	Jalisco	(hȧ-lēs′kō)	Mex.	21.26 N	104.55 W
92	Jalisco (State)		Mex.	20.30 N	103.20 W
123	Jallieu	(zhȧ-lyû′)	Fr.	45.35 N	5.20 E
124	Jalón R.	(hȧ-lōn′)	Sp.	41.30 N	1.30 W
92	Jalostotitlán	(hȧ-lōs-tē-tlȧn′)	Mex.	21.14 N	102.26 W
93	Jalpa	(hȧl′pā)	Mex.	18.12 N	93.3 W
92	Jalpa		Mex.	21.41 N	103.6 W
92	Jalpan	(hȧl′pȧn)	Mex.	21.14 N	99.30 W
93	Jaltepec, R.	(hȧl-tȧ-pĕk′)	Mex.	17.22 N	95.20 W
93	Jaltipán	(hȧl-tȧ-pȧn′)	Mex.	17.58 N	94.42 W
92	Jaltocán	(hȧl-tō-kȧn′)	Mex.	21.9 N	98.31 W
96	Jamaica		W. I.	18.10 N	77.10 W
92	Jamay	(hȧ-mī′)	Mex.	20.16 N	102.42 W
133	Jamba	(jȧm-bȧ)	Bel. Cong.	3.3 N	24.5 E
127	Jambol	(yȧm′bôl)	Bul.	42.27 N	26.30 E
101	Jambú Assú	(zhȧm-bōō′ ȧ-sōō′)	Braz. (In.)	1.4 S	47.41 W
89	James B.	(jāmz)	Can.	53.30 N	80.30 W
65	James Cr.		Colo. (Denver In.)	40.7 N	105.23 W
65	James I.		Can. (Vancouver In.)	48.37 N	123.22 W
83	James L.		N. C.	35.35 N	81.55 W
97	James Pt.		Ba. Is.	25.21 N	76.23 W
79	James R.		Mo.	37.0 N	93.22 W
76	James R.		S. D.-N. D.	44.55 N	98.28 W
85	James R.		Va.	37.37 N	78.0 W
158	James Range		Austl.	24.15 S	133.30 E
65	Jamestown		Colo. (Denver In.)	40.7 N	105.24 W
85	Jamestown		N. Y.	42.7 N	79.15 W
76	Jamestown		N. D.	46.55 N	98.41 W
153	Jamiltepec	(hȧ-mēl-tȧ-pĕk)	Mex.	16.17 N	97.50 W
153	Jamindan	(hȧ-mēn-dän′)	Phil.	11.25 N	122.30 E
141	Jamnagar	(jăm-nū′gŭr)	India	22.15 N	70.5 E
141	Jamrud	(jăm′rōōd)	Pak. (Peshawar In.)	34.0 N	71.21 E
141	Jamshedpur	(jăm′shȧd-pōōr)	India	22.48 N	86.11 E
101	Jamunda, R.	(zhȧ-mōōn′dȧ)	Braz.	1.30 S	58.30 W
125	Janda, Laguna de la (L.)	(lȧ-gōō-nȧ dā lȧ hȧn′dȧ)	Sp. (In.)	36.17 N	5.51 W
160	Jandowae	(jăn-dō-wȧ′ē)	Austl. (In.)	26.46 S	151.6 E
124	Jándula R.	(hȧn′dōō-lȧ)	Sp.	38.30 N	3.55 W
77	Janesville	(jānz′vĭl)	Wis.	42.41 N	89.0 E
	Janica, see Genitsa, Grc.				
153	Janiuay	(hȧ-nē-wī′)	Phil.	10.57 N	122.30 E
48	Jan Mayen (I.)	(yȧn mī′ĕn)	Grnld. Sea	71.0 N	8.0 W
118	Jannelund	(yān′ĕ-lōōnd)	Swe.	59.13 N	14.24 E
121	Jánoshalma	(yȧ′nōsh-hôl-mô)	Hung.	46.17 N	19.20 E
121	Janów Lubelski	(yȧ′nōōf lū-bĕl′skĭ)	Pol.	50.41 N	22.23 E
101	Januaria	(zhȧ-nwȧ′rē-ȧ)	Braz.	15.28 S	44.28 W
146	Jaoyang	(jȧ′ō-yäng′)	Chn.	38.25 N	115.42 E
148	Japan	(jȧ-păn′)	Asia	36.0 N	138.0 E
148	Japan, Sea of		Asia	40.0 N	134.0 E

ăt; final; rāte; senāte; ärm; ask; sofȧ; fâre; ch-choose; dh-as th in other; bē; ĕvent; bĕt; recēnt; cratēr; g-go; gh-guttural g; bĭt; ĭ-short neutral; rīde; K-guttural k as ch in German ich;

Page	Name	Pronunciation	Region	Lat. °	Long. °
151	Japen I.	(yä′pĕn)	Neth. N. Gui.	1.45 S	136.0 E
100	Japurá (Caquetá) R.	(hä-pōō-rä′) (kä-kä-tä′)	Col.	1.0 S	72.2 W
100	Japurá, R.	(zhä-pōō-rä′)	Braz.	1.4 S	68.0 W
141	Japvo, Mt.	(jäp′vō)	India	25.35 N	94.15 E
133	Ja R.	(yä)	Cam.	2.30 N	14.15 E
97	Jarabacoa	(hä-rä-bä-kō′ä)	Hai.	19.5 N	70.40 W
92	Jaral del Progreso	(hä-räl dĕl prō-grā′sō)	Mex.	20.21 N	101.4 W
124	Jarama R.	(hä-rä′mä)	Sp.	40.30 N	3.34 W
142	Jara, Mt.	(jä′rä)	Chn.	30.29 N	101.50 E
101	Jardim	(zhär-dēN′)	Braz.	6.42 S	36.42 W
96	Jardines Bank	(här-dē′nās)	Cuba	21.40 N	81.30 W
122	Jarnac	(zhär-nàk′)	Fr.	45.0 N	0.9 W
153	Jaro	(hä′rō)	Phil.	10.43 N	122.32 E
153	Jaro		Phil.	11.9 N	124.44 E
121	Jarocin	(yä-rō′tsyēn)	Pol.	51.48 N	17.32 E
128	Jaroslavl (Yaroslavl)	(yä-rô-släv″l)	Sov. Un.	57.37 N	39.51 E
128	Jaroslavl (Yaroslavl) (Dist.)		Sov. Un.	58.10 N	39.10 E
121	Jaroslaw	(yä-rôs′wäf)	Pol.	50.1 N	22.41 E
114	Jarrow	(jä′rō)	Gt. Brit.	54.55 N	1.30 W
4	Jarvis I.	(jär′vĭs)	Pac. O.	0.23 S	160.3 W
101	Jary, R.	(zhä′rē)	Braz.	0.0	53.0 W
140	Jask	(jäsk)	Iran	25.40 N	57.57 E
121	Jaslo	(yäs′wō)	Pol.	49.44 N	21.28 E
84	Jasonville	(jā′sŭn-vĭl)	Ind.	39.12 N	87.13 W
82	Jasper	(jăs′pēr)	Ala.	33.50 N	87.18 W
82	Jasper		Fla.	30.32 N	82.56 W
84	Jasper		Ind.	38.23 N	86.56 W
76	Jasper		Minn.	43.52 N	96.20 W
81	Jasper		Tex.	30.55 N	93.58 W
	Jassy, see Iasi, Rom.				
121	Jászapáti	(yäs′ô-pä-tē)	Hung.	47.30 N	20.10 E
121	Jászberény	(yäs′bĕ-rān′)	Hung.	47.30 N	19.55 E
93	Jatate, R.	(hä-tä-tä′)	Mex.	16.40 N	91.40 W
96	Jatibonico	(hä-tē-bô-nē′kō)	Cuba	21.55 N	79.11 W
125	Játiva	(hä′tē-vä)	Sp.	38.58 N	0.31 W
140	Jauf	(jouf)	Sau. Ar.	29.40 N	39.15 E
100	Jauja	(zhä-ōō′zhä)	Peru	11.42 S	75.18 W
92	Jaumave	(hou-mä′vä)	Mex.	23.23 N	99.24 W
119	Jaunjelgava	(youn′yĕl′gä-vä)	Sov. Un.	56.36 N	25.6 E
119	Jaunlatgale	(youn′lät′gä-lē)	Sov. Un.	57.4 N	27.52 E
150	Java (I.)	(jä′vä)	Indon.	7.30 S	110.0 E
100	Javary, R.	(zhä-vä′rē)	Braz.-Peru	5.0 S	72.30 W
150	Java Sea		Indon.	5.0 S	112.30 E
125	Javea	(hä-vä′ä)	Sp.	38.46 N	0.8 E
120	Jawor	(yä′vôr)	Pol.	51.3 N	16.12 E
121	Jaworzno	(yä-vôzh′nō)	Pol.	50.11 N	19.18 E
81	Jeanerette	(jĕn-ĕr-et′)	La.	29.54 N	91.40 W
124	Jebala (Prov.)	(jĕ-bä′lä)	Mor.	35.25 N	5.30 W
132	Jebba	(jĕb′ä)	Nig.	9.10 N	4.48 E
140	Jebel Anaiza (Mt.)	(jĕb′ĕl ä-nī′zä)	Iraq	32.15 N	39.0 E
137	Jebel Druz	(jĕb′ĕl drōōz′)	Syr.	32.48 N	37.0 E
133	Jebel-es-Soda (Mts.)	(jĕb′ĕl-ĕs-sō′dä)	Libya	28.30 N	15.0 E
140	Jebel Hada (Mt.)	(jĕb′ĕl hä′dä)	Yem.	15.38 N	43.50 E
112	Jedi, Wadi (R.)	(wä′dē jĕ′dē)	Alg.	34.20 N	4.30 E
117	Jedlersdorf, Gross	(yĕd′lĕrz-dōrf)	Aus. (Wien In.)	48.17 N	16.25 E
121	Jedrzejów	(yăN-dzhā′yōōf)	Pol.	50.38 N	20.18 E
82	Jefferson	(jĕf′ĕr-sŭn)	Ga.	34.6 N	83.37 W
77	Jefferson		Ia.	42.2 N	94.21 W
81	Jefferson		Tex.	32.46 N	94.20 W
77	Jefferson		Wis.	43.0 N	88.48 W
79	Jefferson City		Mo.	38.35 N	92.12 W
72	Jefferson, Mt		Ore.	44.42 N	121.48 W
73	Jefferson R.		Mont.	45.40 N	112.16 W
62	Jeffersontown	(jĕf′ĕr-sŭn-toun)	Ky. (Louisville In.)	38.12 N	85.34 W
84	Jeffersonville		Ind.	38.18 N	85.55 W
143	Jehol (Chengte)	(rē-hōl′) (chĕng′tĕ′)	Chn.	40.59 N	117.57 E
119	Jekabpils	(yĕk′äb-pīls)	Sov. Un.	56.28 N	25.50 E
120	Jelenia Góra	(yĕ-lĕn′yä gōō′rä)	Pol.	50.53 N	15.43 E
119	Jelgava	(yĕl′gä-vä)	Sov. Un.	56.38 N	23.43 E
82	Jellico	(jĕl′ĭ-kō)	Tenn.	36.34 N	84.8 W
75	Jemez Indian Res.	(hā′māz)	N. M.	35.35 N	106.50 W
112	Jemmapes	(zhē-màp′)	Alg.	36.55 N	6.50 E
120	Jena	(yä′nä)	Ger.	50.56 N	11.35 E
117	Jenfeld	(yĕn′fĕlt)	Ger. (Hamburg In.)	53.34 N	10.8 E
144	Jenhwai	(jĕn′hwī′)	Chn.	27.47 N	106.0 E
137	Jenin	(jĕ-nēn′)	Jor. (In.)	32.22 N	35.18 E
83	Jenkins	(jĕŋ′kĭnz)	Ky.	37.10 N	82.38 W
63	Jenkintown	(jĕŋ′kĭn-toun)	Pa. (Philadelphia In.)	40.6 N	75.8 W
146	Jenkiu	(jĕn′kyōō′)	Chn.	38.50 N	115.57 E
144	Jenlung	(jĕn′lōōng′)	Chn.	23.38 N	107.12 E
81	Jennings	(jĕn′ĭngz)	La.	30.14 N	92.39 W
84	Jennings		Mich.	44.22 N	85.18 W
61	Jennings		Mo. (St. Louis In.)	38.43 N	90.15 W
144	Jenyang	(jĕn′yäng′)	Chn.	23.47 N	106.50 E
101	Jequiricá, R.	(zhē-kē-rē-sä′)	Braz. (In.)	13.15 S	39.50 W
101	Jequirissá	(zhē-kē-rē-sä′)	Braz. (In.)	13.12 S	39.28 W
101	Jequitinhonha, R.	(zhē-kē-tēn-yōn′yä)	Braz.	16.30 S	41.15 W
131	Jerba I.	(jĕr′bä)	Tun (In.)	33.50 N	10.45 E
97	Jérémie	(zhā-rā-mē′)	Hai.	18.38 N	74.7 W
101	Jeremoabo	(zhē-rā-mō-ä′bō)	Braz.	10.2 S	38.28 W
125	Jerez de la Frontera	(kē-rāth′ dā lä frōn-tä′rä)	Sp. (In.)	36.41 N	6.8 W
124	Jerez de los Caballeros	(kē-rāth′ dā lōs kä-väl-yä′rōs)	Sp.	38.19 N	64.6 W
93	Jerez, Pt.	(kē-rāz′)	Mex.	23.3 N	97.45 W
159	Jericho	(jĕr′ĭ-kō)	Austl.	23.38 S	146.8 E
137	Jericho		Jor. (In.)	31.51 N	35.29 E
75	Jerome	(jē-rōm′)	Ariz.	34.44 N	112.8 W
73	Jerome		Ida.	42.43 N	114.31 W
85	Jersey City	(jûr′zĭ)	N. J.	40.40 N	74.10 W
122	Jersey (I.)		Gt. Brit.	49.15 N	2.10 W
85	Jersey Shore		Pa.	41.11 N	77.14 W
64	Jerseyville	(jĕr′zē-vĭl)	Ill. (Toronto In.)	43.12 N	80.7 W
79	Jerseyville		Ill.	39.6 N	90.19 W
137	Jerusalem	(jē-rōō′sȧ-lĕm)	Isr. (In.)	31.46 N	35.14 E
159	Jervis B.	(jûr′vĭs)	Austl.	35.5 S	150.45 E
150	Jesselton	(jĕs′ĕl-tŭn)	N. Bor.	5.57 N	116.5 E
63	Jesuit Bend	(jĕz′ū-ĭt)	La. (New Orleans In.)	29.45 N	90.3 W
83	Jesup	(jĕs′ŭp)	Ga.	31.36 N	81.53 W
67	Jewell	(jū′ĕl)	Ore. (Portland In.)	45.56 N	123.31 W
76	Jewell Cave Natl. Mon.		S. D.	43.44 N	103.51 W
137	Jezzin	(jē-zēn′)	Leb. (In.)	33.34 N	35.32 E
141	Jhalrapatan	(jäl′rū-pä′tŭn)	India	24.29 N	76.15 E
141	Jhansi	(jän′sē)	India	25.30 N	78.44 E
141	Jhelum	(jä′lŭm)	Pak.	32.55 N	73.37 E
141	Jhelum R.		Pak.	32.0 N	72.16 E
75	Jicarilla Apache Indian Res.	(kē-kä-rēl′yä)	N. M.	36.40 N	107.0 W
95	Jicaron I.	(kē-kä-rōn′)	Pan.	7.15 N	81.47 W
120	Jičín	(yē′chēn)	Czech.	50.26 N	15.22 E
140	Jidda	(jĭd′dä)	Sau. Ar.	21.35 N	39.10 E
135	Jidhaleh	(jĭd-ä′lä)	Br. Som.	8.58 N	47.15 E
158	Jigalong	(jĭg′ȧ-lŏng)	Austl.	22.32 S	120.30 E
97	Jiguaní	(kē-gwä-nē′)	Cuba	20.21 N	76.28 W
91	Jiguero Pt.	(kē-gä′rō)	P. R. (In.)	18.22 N	67.30 W
96	Jiguey B.	(kē′gwä)	Cuba	22.10 N	78.5 W
146	Jihchao	(jĭ′chä′ō)	Chn.	35.33 N	119.26 E
120	Jihlava	(yē′hlä-vä)	Czech.	49.23 N	15.34 E
121	Jijia R.	(zhĭ′zhyä)	Rom.	47.30 N	27.22 E
125	Jijona	(kē-hō′nä)	Sp.	38.31 N	0.29 W
124	Jiloca R.	(kē-lō′kȧ)	Sp.	41.10 N	1.30 W
151	Jilolo Str.	(jĭ-lō′lō)	Indon.	0.0	129.15 E
153	Jimalalud	(kē-mä-lä-lōōd′)	Phil.	10.0 N	123.12 E
121	Jimbolea	(zhĭm-bô′lyä)	Rom.	45.47 N	20.42 E
124	Jimena	(kē-mä′nä)	Sp.	36.26 N	5.27 W
93	Jiménez	(kē-mä′nȧz)	Mex.	18.4 N	96.35 W
92	Jiménez		Mex.	24.12 N	98.30 W
80	Jiménez		Mex.	27.7 N	104.55 W
80	Jiménez		Mex.	29.2 N	100.42 W
153	Jiménez		Phil.	8.20 N	123.51 E
65	Jimmy Camp Cr.		Colo. (Colo. Sprs. In.)	38.45 N	104.38 W
85	Jim Thorpe (Mauch Chunk)	(jĭm′ thôrp′) (môk′ chŭnk′)	Pa.	40.52 N	75.45 W
120	Jindřichuv Hradec	(yēn′d′r-zhĭ-kōōf hrä′dĕts)	Czech.	49.9 N	15.1 E
133	Jinja	(jĭn′jä)	Ug.	0.32 N	33.11 E
149	Jintsu R.	(jĭn′tsōō)	Jap.	36.34 N	137.12 E
94	Jinotega	(kē-nō-tä′gä)	Nic.	13.18 N	85.50 W
94	Jinotepe	(kē-nō-tä′pä)	Nic.	11.51 N	86.12 W
153	Jintotolo Chan.	(kēn-tô-tô′lô)	Phil.	11.50 N	123.0 E
100	Jipijapa	(kē-pē-hä′pä)	Ec.	1.43 S	80.44 W
92	Jiquilpan de Juárez	(kē-kēl′pän dā hwä′rāz)	Mex.	10.59 N	102.42 W
93	Jitotol	(kē-tô-tōl′)	Mex.	17.4 N	92.52 W
127	Jiul R.	(zhē′ōōl)	Rom.	44.24 N	23.40 E
140	Jizan	(jē′zăn)	Yem.	16.59 N	42.38 E
101	João Pessoa (Parahiba)	(zhô-ouN′ pĕ-sō′ȧ) (pä-rä-ē′bȧ)	Braz.	7.3 S	34.55 W
101	Joazeiro	(zhō-ä-zā′rōō)	Braz.	9.28 S	40.28 W
96	Jobabo R.	(hō-bä′bä)	Cuba	20.55 N	77.21 W
92	Jocotepec	(hô-kō-tä-pĕk′)	Mex.	20.17 N	103.25 W
124	Jódar	(hō′där)	Sp.	37.53 N	3.20 W
141	Jodhpur	(jōd′pōōr)	India	26.15 N	73.0 E
119	Joensuu	(yō-ĕn′sōō)	Fin.	62.34 N	29.45 E
119	Jõesuu, N.	(yō-ĕs′sōō)	Sov. Un.	59.26 N	28.4 E
123	Joeuf	(zhŭf)	Fr.	49.14 N	6.1 E
119	Jõgeva	(yū′gĕ-vä)	Sov. Un.	58.45 N	26.26 E
86	Joggin Mines	(jŏg′ĭn)	Can.	45.42 N	64.25 W
150	Jogjakarta	(yŏg-yä-kär′tȧ)	Indon.	7.50 S	110.18 E
134	Johannesburg	(yō-hän′ĕs-bōōrgh)	U. S. Afr.	26.12 S	28.5 E
72	John Day R.		Ore.	44.50 N	119.47 W
72	John Day R., Middle Fork		Ore.	44.50 N	119.3 W
72	John Day R., North Fork		Ore.	44.50 N	120.0 W
85	Johnsonburg	(jŏn′sŭn-bûrg)	Pa.	41.30 N	78.40 W
85	Johnson City		N. Y.	42.18 N	75.58 W
83	Johnson City		Tenn.	36.18 N	82.22 W
156	Johnsonville		N. Z. (In.)	41.14 S	174.49 E
4	Johnston I.	(jŏn′stŭn)	Pac. O.	17.0 N	168.30 W
88	Johnston, L.		Can.	50.10 N	106.0 W
65	Johnstown	(jonz′toun)	Colo. (Denver In.)	40.20 N	104.55 W
85	Johnstown		N. Y.	43.0 N	74.22 W
85	Johnstown		Pa.	40.22 N	78.52 W
150	Johore (State)	(jō-hōr′)	Malaya	2.0 N	103.0 E
150	Johore Bahru	(jō-hōr′ bä-hū-rōō′)	Malaya	1.35 N	103.44 E
119	Jõhvi	(yū′vĭ)	Sov. Un.	59.19 N	27.25 E
122	Joigny	(zhwăn-yē′)	Fr.	47.58 N	3.25 E
102	Joinville	(zhwăN-vēl′)	Braz.	26.20 S	48.50 W
122	Joinville		Fr.	48.28 N	5.5 E
92	Jojutla	(hō-hōō′tlä)	Mex.	18.36 N	99.12 W
108	Jökullsá (R.)	(yū′kŏōls-ô)	Ice.	65.30 N	16.10 W
79	Joliet	(jō-lĭ-ĕt′)	Ill.	41.47 N	88.5 W
89	Joliette	(zhō-lyĕt′)	Can.	46.5 N	73.25 W
153	Jolo	(hō-lô′)	Phil.	6.2 N	121.0 E
152	Jomalig I.	(hô-mä′lĕg)	Phil.	14.42 N	122.23 E
92	Jomulco	(hô-mōōl′kô)	Mex.	21.7 N	104.22 W
92	Jonacatepec	(hō-nä-kä-tä-pĕk′)	Mex.	18.39 N	98.47 W
119	Jonava	(yō-nä′vä)	Sov. Un.	55.4 N	24.11 E
118	Jondal	(yōn′dȧl)	Nor.	60.15 N	6.18 E
152	Jones	(jōnz)	Phil.	12.57 N	122.4 E
152	Jones		Phil.	16.30 N	121.39 E
79	Jonesboro		Ark.	35.50 N	90.42 W
81	Jonesboro		La.	32.14 N	92.42 W
81	Jonesville		La.	31.36 N	91.50 W
84	Jonesville		Mich.	41.59 N	84.43 W
119	Joniškis	(yō′nĭsh-kĭs)	Sov. Un.	56.13 N	23.38 E
118	Jönköping	(yŭn′chû-pĭng)	Swe.	57.47 N	14.10 E
86	Jonquière	(zhôN-kyâr′)	Can.	48.24 N	17.15 W
93	Jonuta	(hô-nōō′tä)	Mex.	18.8 N	92.8 W
122	Jonzac	(zhôN-zȧk′)	Fr.	45.25 N	0.25 W
79	Joplin	(jŏp′lĭn)	Mo.	37.5 N	94.31 W
153	Jordan	(jôr′dăn)	Phil.	10.38 N	122.36 E
140	Jordan		Asia	30.0 N	36.30 E
65	Jordan Cr.		Ore.	42.55 N	117.30 W
137	Jordan R.		Jor.-Isr. (In.)	32.25 N	35.34 E
61	Jordan R.		Utah (Salt Lake City In.)	40.34 N	111.55 W
141	Jorhat	(jôr-hät′)	India	26.40 N	94.15 E
117	Jork	(yôrk)	Ger. (Hamburg In.)	53.32 N	9.41 E
92	Jorullo, Vol. de	(hô-rōōl′yō)	Mex.	18.52 N	101.33 W
132	Jos	(jōs)	Nig.	9.52 N	9.0 E
158	Joseph Bonaparte G.	(jō′sĕf bō′nȧ-pärt)	Austl.	14.15 S	128.50 E
64	Joseph L.	(jō′sĕf lāk)	Can. (Edmonton In.)	53.17 N	113.5 W
74	Joshua Tree Natl. Mon.		Calif.	34.0 N	116.0 W
118	Jostedal Glacier	(yōs′tē-dȧl)	Nor.	61.40 N	6.50 E
118	Jotun Fjeld (Plat.)	(yō′tŏŏn fyĕl′)	Nor.	61.42 N	8.20 E
123	Jouars-Pontchartrain	(zhōō-ȧr′-pôN-chär-trăN′)	(Fr. (In.)	48.47 N	1.55 E
96	Joulter's Cays (Is.)	(jōl′tĕrz)	Ba. Is.	25.15 N	78.9 W
123	Jouy-en-Josas	(zhōō-ē′ȧN-zhō-zä′)	Fr. (In.)	48.46 N	2.10 E
123	Jouy-le-Moutier	(zhōō-ē′lē-mōō-tyā′)	Fr. (In.)	49.1 N	2.3 E
96	Jovellanos	(hō-vĕl-yä′nōs)	Cuba	22.47 N	81.11 W
65	Juan de Fuca Str.	(hwän′ dā fōō′kä)	Can.-U. S.	48.25 N	124.0 W
88	Juan de Fuca, Str. of		Can.	48.15 N	124.0 W
98	Juan Fernández Is.	(hwän′ fĕr-nän′dāth)	Pac. O.	33.30 S	79.0 W
96	Juan Luis Cays (Is.)	(hwän lōō-ēs′)	Cuba	22.08 N	81.50 W
137	Jubail	(jōō-bĭl′)	Leb. (In.)	34.8 N	35.40 E
152	Juban	(hōō-bän′)	Phil.	12.51 N	124.0 E
135	Juba R.	(jōō′bȧ)	Som.	2.30 N	42.20 E
96	Júcaro	(hōō′kȧ-rô)	Cuba	21.36 N	78.52 W
124	Júcar R.	(hōō′kär)	Sp.	39.13 N	1.20 W
92	Juchipila	(hōō-chē-pē′lä)	Mex.	21.25 N	103.15 W
93	Juchitán de Zaragoza	(hōō-chē-tän′ dā thä-rä-gō′thä)	Mex.	16.26 N	95.0 W
92	Juchitlán	(hōō-chē-tlän′)	Mex.	20.6 N	104.4 W
120	Judenburg	(jōō′dĕn-bûrg)	Aus.	47.10 N	14.40 E
73	Judith R.	(jōō′dĭth)	Mont.	47.5 N	109.44 W
119	Júgala R.	(yū′gä-lä)	Sov. Un.	59.25 N	25.22 E
145	Juian	(jwī′än′)	Chn.	27.43 N	120.36 E
145	Juichang	(jwī′chäng′)	Chn.	29.37 N	115.36 E
145	Juichow	(jwī′chō′)	Chn.	28.18 N	115.9 E
94	Juigalpa	(hwē-gäl′pä)	Nic.	12.2 N	85.25 W
145	Juikin	(jwī′kĭn′)	Chn.	25.47 N	115.51 E
101	Juiz de Fóra	(zhōō-ēzh′ dā fō′rä)	Braz.	21.49 S	43.29 W
102	Jujuy (State)	(hōō-hwē′)	Arg.	23.0 S	65.30 W
102	Jujuy		Arg.	24.10 S	65.15 W
78	Julesburg	(jōōlz′bûrg)	Colo.	40.59 N	102.17 W
100	Juliaca	(hōō-lē-ä′kä)	Peru	15.29 S	70.2 W
66	Julianehaab	(yōō-lē-ä′nē-hôb)	Grnld.	60.45 N	46.2 W
97	Jumentos Cays (Is.)	(hōō-mĕn′tōs)	Ba. Is.	23.5 N	75.40 W
115	Jumet	(zhū-mē′)	Bel.	50.28 N	4.31 E
124	Jumilla	(hōō-mēl′yä)	Sp.	38.28 N	1.19 W
64	Jumpingpound Cr.		Can. (Calgary In.)	51.3 N	114.34 W
77	Jump R.	(jŭmp)	Wis.	45.26 N	91.40 W
141	Junagadh	(jōō-nä′gŭd)	India	21.30 N	70.30 E
80	Junction	(jŭnk′shŭn)	Tex.	30.29 N	99.48 W
79	Junction City		Kan.	39.3 N	96.49 W
99	Jundiahi	(zhōōn-dē-ä′ē)	Braz. (Rio de Janeiro In.)	23.13 S	46.54 W
69	Juneau	(jōō′nō)	Alsk.	58.20 N	134.35 W
120	Jungfrau (Mt.)	(yōōng′frou)	Switz.	46.32 N	7.57 E
144	Jungyun	(jōōng′yōōn)	Chn.	22.57 N	110.26 E
85	Juniata	(jōō-nĭ-ät′ȧ)	Pa.	40.36 N	78.24 W
102	Junín	(hōō-nēn′)	Arg.	34.35 S	61.0 W
100	Junín		Chl.	19.43 S	70.2 W
108	Junkeren (Mt.)	(yōōn′kē-rĕn)	Nor.	66.17 N	14.48 E
87	Jupiter R.	(jōō′pĭ-tĕr)	Can.	49.30 N	63.25 W
146	Ju R.	(jōō)	Chn.	32.47 N	114.30 E
159	Juanda	(jōō-än′dȧ)	Austl.	26.12 S	149.58 E
141	Jubbulpore	(jŭb-ŭl-pōr′)	India	23.15 N	79.55 E
146	Jukao	(jōō′kä′ō)	Chn.	32.20 N	120.30 E
141	Jullundur	(jŭl′ŭn-dŭr)	India	31.27 N	75.28 E
141	Jumna R.	(jŭm′nŭ)	India	26.0 N	80.10 E
147	Jungcheng	(jōōng′chĕng′)	Chn.	37.22 N	122.28 E
146	Jungcheng		Chn.	39.8 N	115.43 E
146	Jungtseh	(jōōng′tsĕ′)	Chn.	34.53 N	113.38 E
146	Jungyang	(jōōng′yäng′)	Chn.	34.45 N	113.26 E
146	Juning	(jōō′nĭng′)	Chn.	33.2 N	114.18 E
137	Juniye	(jōō-nē′ē)	Leb. (In.)	34.3 N	35.40 E
114	Jura (I.)	(jōō′rȧ)	Gt. Brit.	56.0 N	6.0 W
120	Jura Mts.	(zhū-rä′)	Fr.-Switz.	47.0 N	6.30 E
114	Jura, Sd. of	(jōō′rä)	Gt. Brit.	56.0 N	5.40 W
119	Jurbarkas	(yōōr-bär′kȧs)	Sov. Un.	55.5 N	22.48 E

ng-sing; ŋ-baŋk; N-nasalized n; nŏd; cŏmmit; ōld; ôbey; ôrder; fōōd; fŏŏt; ou-out; s-soft; sh-dish; th-thin; pūre; ŭnite; ûrn; stŭd; circŭs; ü-as "y" in study; '-indeterminate vowel.

Page	Name	Pronunciation	Region	Lat. °′	Long. °′
100	Juruá, R.	(zhōō-rōō-ä′)	Braz.	6.0 S	67.45 W
133	Jur R.	(jōōr)	A. E. Sud.	7.0 N	28.0 E
146	Jushui R.	(jōō′shwē′)	Chn.	32.50 N	114.55 E
120	Jüterbog	(yü′tĕr-bōgh)	Ger.	51.59 N	13.4 E
94	Jutiapa	(hōō-tē-ä′pä)	Guat.	14.16 N	89.55 W
94	Juticalpa	(hōō-tē-käl′pä)	Hond.	14.39 N	86.14 W
123	Juvisy-sur-Orge	(zhü-vē-sē′sür ôrzh′)	Fr. (In.)	48.41 N	2.22 E
92	Juxtlahuaca (Santiago)	(hōōs-tlä-hwä′kä)	Mex.	17.18 N	98.2 W
119	Jyväskylä	(yü′vĕs-kü-lĕ)	Fin.	62.14 N	25.46 E
150	Kabaena (I.)	(kä-bä-ä′ná)	Indon.	5.15 S	122.0 E
134	Kabalo	(kä-bä′lō)	Bel. Cong.	6.5 S	26.50 E
134	Kabambare	(kä-bäm-bä′rä)	Bel. Cong.	4.52 S	27.45 E
129	Kabane	(kä-bä′nyĕ)	Sov. Un.	49.12 N	38.9 E
153	Kabasalan	(kä-bä-sä-län′)	Phil.	7.47 N	122.47 E
149	Kabe	(kä′bĕ)	Jap.	34.32 N	132.29 E
134	Kabinda	(kä-bēN′dä)	Bel. Cong.	6.10 S	24.20 E
134	Kabompo R.	(kä-bôm′pō)	N. Rh.	13.50 S	24.0 E
134	Kabongo	(kä-bông′ō)	Bel. Cong.	7.50 S	25.22 E
152	Kabugao	(kä-bōō′gä-ō)	Phil.	18.3 N	121.10 E
141	Kabul	(kä′bōōl)	Afg.	34.31 N	69.0 E
141	Kabul R.		Afg.-Pak.	34.30 N	70.30 E
141	Kachin Hills (Mts.)	(kä′chĕn)	Bur.	26.15 N	96.0 E
139	Kachuga	(kä-chōō-gä)	Sov. Un.	54.15 N	105.40 E
129	Kadievka	(kä-dĭ-yĕf′kä)	Sov. Un.	48.28 N	38.31 E
138	Kadin (Nadym) R.	(kä-dēn′)	Sov. Un.	65.20 N	73.20 E
110	Kadnikov	(käd′nê-kôf)	Sov. Un.	59.32 N	40.20 E
132	Kaduna	(kä-dōō′nä)	Nig.	10.30 N	7.30 E
147	Kaechŏn	(kä′ĕ-chŭn)	Kor.	39.40 N	125.58 E
132	Kaédi	(kä-ä-dē′)	Fr. W. Afr.	16.25 N	13.32 W
155	Kaena Pt.	(kä′ä-nä)	Haw.	21.33 N	158.19 W
147	Kaesŏng	(Kaijŏ) (kä′ĕ-sŭng) (ki′jō′)	Kor.	37.58 N	126.34 E
133	Kafia Kingi	(kä′fê-ä kĭŋ′gê)	Sud.	9.21 N	24.30 E
134	Kafue	(kä′fōō-ä)	N. Rh.	15.45 S	28.13 E
129	Kagalnik, R.	(kä-gäl′′nĕk)	Sov. Un.	47.2 N	39.25 E
134	Kagera, R.	(kä-gä′rä)	Tan.-Ug.	1.15 S	31.15 E
149	Kagoshima	(kä′gō-shē′mä)	Jap.	31.32 N	130.30 E
149	Kagoshima B.		Jap.	31.15 N	130.40 E
117	Kagran	(kä′grän)	Aus. (Wien In.)	48.15 N	16.27 E
129	Kagul	(kä-gōōl′)	Sov. Un.	45.48 N	28.16 E
77	Kahnipiminanikok L.	(kä-nĭ-pĭ′mĭ-nä′nĭ-kôk)	Can.	48.23 N	91.15 W
79	Kahoka	(kȧ-hō′kȧ)	Mo.	40.26 N	91.42 W
155	Kahoolawe (I.)	(kä′hōō-lä′wē)	Haw.	20.33 N	156.35 W
155	Kahuku Pt.	(kä-hōō′kōō)	Haw.	21.43 N	157.58 W
157	Kaiapoi	(kä′ĕ-ä-pō′ē)	N. Z.	43.23 S	172.42 E
75	Kaibab Ind. Res.	(kä′ĕ-bäb)	Ariz.	36.58 N	112.40 W
144	Kaichow	(kī′chō′)	Chn.	27.0 N	106.46 E
146	Kaichow		Chn.	35.41 N	115.21 E
111	Kaidak G.	(kī-dăk′)	Sov. Un.	45.0 N	53.30 E
101	Kaieteur Falls	(kī-ĕ-tōōr′)	Br. Gu.	5.0 N	58.47 W
146	Kaifeng	(kī′fĕng′)	Chn.	34.45 N	114.29 E
148	Kaiho	(kī-hō′)	Chn.	43.32 N	129.36 E
145	Kaihwa	(kī′hwä′)	Chn.	29.10 N	118.35 E
142	Kaihwa		Chn.	23.28 N	104.32 E
147	Kaijŏ (Kaesŏng)	(kī′jō′) (kä′ĕ-sŭng)	Kor.	37.58 N	126.34 E
156	Kaikohe	(kä′ê-kō′hē)	N. Z.	35.25 S	173.50 E
157	Kaikoura	(kä-ê-kōō′rȧ)	N. Z.	42.24 S	173.42 E
157	Kaikoura Ra.		N. Z.	42.0 S	173.35 E
127	Kailaria	(kī-lä′rĭ-ȧ)	Grc.	40.30 N	21.42 E
154	Kailua	(kä′ē-lōō′ä)	Haw.	19.38 N	155.59 W
156	Kaimanawa Ra.	(kä′ê-mȧ-nä′wȧ)	N. Z.	39.0 S	176.0 E
149	Kainan	(kä′ē-nän′)	Jap.	34.10 N	135.12 E
155	Kai o Kalohi (Chan.)	(kä′ê ō′ ka-lō′hē)	Haw.	20.58 N	157.10 W
156	Kaipara Har.	(kä′ê-pä′rä)	N. Z.	36.25 S	174.30 E
147	Kaiping	(kī-pĭng′)	Chn.	39.44 N	118.7 E
132	Kairouan	(kĕr-ōō-ăn′)	Tun.	35.43 N	10.2 E
129	Kairy Zapadnie	(kīr′yĕ zä-pȧd′′n-yĕ)	Sov. Un.	46.57 N	33.42 E
	Kaisarieh, see Kayseri, Tur.				
117	Kaiser-Ebersdorf	(kī′zĕr-ä′bĕrs-dôrf)	Aus. (Wien In.)	48.10 N	16.28 E
120	Kaiserslautern	(kī-zĕrs-lou′tĕrn)	Ger.	49.27 N	7.47 E
146	Kaishow	(kī′shō′)	Chn.	32.59 N	119.26 E
147	Kaishū (Haeju)	(kī′shū) (hä′ē-jōō′)	Kor.	38.2 N	125.42 E
156	Kaitaia	(kä-ê-tä′ē-ä)	N. Z.	35.7 S	173.20 E
157	Kaitangata	(kī-tăŋ-gä′tä)	N. Z.	46.18 S	169.53 E
157	Kaitarau, Mt.	(kä′ē-tä-rä′ōō)	N. Z.	42.10 S	173.4 E
155	Kaiwi Chan.	(kä′ê-wē)	Haw.	21.15 N	157.35 W
148	Kaiyuan	(kī′yōō-än′)	Chn.	42.52 N	123.58 E
68	Kaiyuh Mts.	(kī-yōō′)	Alsk.	64.20 N	157.30 W
110	Kajaani	(kä′yä-nē)	Fin.	64.12 N	27.40 E
149	Kajiki	(kä′jē-kē)	Jap.	31.45 N	130.40 E
129	Kakhovka	(kä-ĸôf′kä)	Sov. Un.	46.48 N	33.27 E
141	Kakinada (Cocanada)	(kä-kĭ-nä′dä)	India	16.50 N	82.15 E
133	Kakindu	(kä-kĭn′dōō)	Ug.	1.2 N	33.1 E
119	Käkisalmi	(kĕ′kĭ-säl-mē)	Fin.	61.3 N	30.6 E
131	Kalaa-kebira	(kä′lä-ä-kĕ-bē′rä)	Tun. (In.)	35.52 N	10.25 E
112	Kalaat	(kä-lä-ät′)	Tun.	35.50 N	8.23 E
132	Kalaba	(kä-lä′bä)	S. L.	9.52 N	11.27 W
111	Kalach	(kä-lȧch′)	Sov. Un.	50.15 N	41.0 E
155	Ka Lae Pt.	(kä-lä′ä)	Haw.	18.55 N	155.38 W
134	Kalahari Des.	(kä-lä-hä′rē)	Bech.	23.15 S	21.45 E
72	Kalama	(kȧ-lăm′ȧ)	Wash.	46.1 N	122.51 W
127	Kalamai	(kä-lä-mī′)	Grc.	37.3 N	22.7 E
67	Kalama R.		Wash. (Portland In.)	46.3 N	122.40 W
84	Kalamazoo	(kăl-ȧ-mȧ-zōō′)	Mich.	42.20 N	85.38 W
84	Kalamazoo R.		Mich.	42.30 N	85.50 W
129	Kalanchak	(kä-län-chăk′)	Sov. Un.	46.16 N	33.13 E
155	Kalapana	(kä-lä-pä′nä)	Haw.	19.21 N	154.58 W
141	Kalat	(kŭ-lät′)	Pak.	29.5 N	66.40 E
150	Kalautowa	(kä-lä′ōō-tō′wä)	Indon.	7.28 S	121.45 E
143	Kalgan (Chiangkiakow)	(käl-gän′) (chäng′kyä′kō′)	Chn.	40.53 N	114.54 E
158	Kalgoorlie	(käl-gōōr′lē)	Austl.	30.45 S	121.29 E
153	Kalian Pt.	(käl-yän′)	Phil.	6.6 N	125.44 E
128	Kalikino	(kä-lĭ-kē′nô)	Sov. Un.	52.56 N	39.48 E
128	Kalinin (Tver)	(kä′lê-nĕn)	Sov. Un.	56.51 N	35.57 E
121	Kaliningrad (Königsberg)	(kä-lê-nĕn′grät) (kû′nĕks-bĕrgh)	Sov. Un.	54.42 N	20.31 E
129	Kalinkovichi	(kä-lĕn-kô-vē′chē)	Sov. Un.	52.7 N	20.20 E
72	Kalispel Ind. Res.	(käl-ĭ-spĕl′)	Wash.	48.25 N	117.17 W
73	Kalispell		Mont.	48.12 N	114.20 W
121	Kalisz	(kä′lĕsh)	Pol.	51.45 N	18.4 E
129	Kalitva R.	(kä-lĕt′vä)	Sov. Un.	50.20 N	39.10 E
108	Kalix R.	(kä′lĕks)	Swe.	66.50 N	22.45 E
134	Kalkfeld	(kälk′fĕlt)	S. W. Afr.	21.2 S	16.7 E
134	Kalkfontein	(kälk′fŏn-tān)	S. W. Afr.	28.2 S	18.45 E
108	Kalkholmen	(kälk′hôlm-ĕn)	Swe.	64.42 N	21.15 E
117	Kalksburg	(kälks′bōōrgh)	Aus. (Wien In.)	48.8 N	16.15 E
118	Kalmar	(käl′mär)	Swe.	56.40 N	16.20 E
118	Kalmar Sd.		Swe.	56.40 N	16.25 E
129	Kalmius R.	(käl′′myōōs)	Sov. Un.	47.15 N	37.50 E
111	Kalmyk (Aut. Area)	(käl′′mōōk) (käl′mŭk)	Sov. Un.	46.0 N	46.0 E
121	Kalocsa	(kä′lô-chä)	Hung.	46.32 N	18.58 E
134	Kalomo	(kä-lō′mō)	N. Rh.	17.8 S	26.18 E
117	Kaltenleutgeben	(käl′tĕn-loit′ gä-bĕn)	Aus. (Wien In.)	48.7 N	16.12 E
128	Kaluga	(kä-lōō′gä)	Sov. Un.	54.30 N	36.16 E
128	Kaluga (Dist.)		Sov. Un.	54.36 N	35.24 E
118	Kalundborg	(kä-lōōn′′bôr′)	Den.	55.40 N	11.6 E
121	Kalush	(kä′lōōsh)	Sov. Un.	49.2 N	24.23 E
121	Kaluszyn	(kä-wōōsh′ĕn)	Pol.	52.12 N	21.53 E
119	Kalvarija	(käl-vä-rē′yȧ)	Sov. Un.	54.23 N	23.12 E
128	Kalyazin	(käl-yä′zĕn)	Sov. Un.	57.13 N	37.52 E
132	Kamabai	(kä-mä-bä′ē)	S. L.	9.15 N	11.57 W
148	Kamaishi	(kä′mä-ē′shē)	Jap.	39.16 N	141.54 E
149	Kamakura	(kä′mä-kōō′rä)	Jap.	35.19 N	139.34 E
138	Kama R.	(kä′mä)	Sov. Un.	55.28 N	51.0 E
134	Kambove	(käm-bō′vē)	Bel. Cong.	10.52 S	26.42 E
139	Kamchatka Pen.		Sov. Un.	56.0 N	160.0 E
127	Kamčik R.	(käm′chĕk)	Bul.	42.50 N	27.5 E
129	Kamenka	(kä-mĕŋ′kȧ)	Sov. Un.	48.3 N	28.41 E
121	Kamenka		Sov. Un.	50.6 N	24.22 E
138	Kamen-na-Obi	(kä-mĭny′-nŭ-ô′bē)	Sov. Un.	53.50 N	81.20 E
129	Kamensk	(kä′mĕnsk)	Sov. Un.	48.22 N	40.15 E
110	Kamensk		Sov. Un.	56.27 N	61.53 E
120	Kamenz	(kä′mĕnts)	Ger.	51.15 N	14.5 E
149	Kameoka	(kä′mä-ō′kä)	Jap. (Osaka In.)	35.1 N	135.36 E
120	Kamienna Góra	(kä-myĕn′nȧ gōō′rä)	Pol.	50.47 N	16.2 E
120	Kamien Pomorski	(kä′myĕn′ pô-môr′skĭ)	Pol.	53.57 N	14.48 E
67	Kamilehe	(kȧ-mĭ-lē′hē)	Wash. (Seattle In.)	47.7 N	123.5 W
77	Kaministikwia R.	(kä-mĭ-nĭ-stĭk′wĭ-ä)	Can.	48.22 N	89.30 W
149	Kami Suwa	(kä′mē sōō′wä)	Jap.	36.3 N	138.8 E
88	Kamloops	(kăm′lōōps)	Can.	50.42 N	120.22 W
156	Kamo	(kä′mō)	N. Z.	35.42 S	174.17 E
133	Kampala	(kăm-pä′lä)	Ug.	0.12 N	32.32 E
150	Kampar R.	(kăm′pär)	Indon.	0.25 N	101.30 E
120	Kampen	(kämp′ĕn)	Neth.	52.32 N	5.54 E
150	Kampot	(kăm′pōt)	Indoch.	10.37 N	104.10 E
120	Kamp R.	(kämp)	Aus.	48.35 N	15.23 E
155	Kamuela	(kä-mōō-ä′lä)	Haw.	19.58 N	155.30 W
148	Kamui C.	(kăm′wē)	Jap.	43.15 N	140.20 E
129	Kamyshevatskaya	(kȧ-mwēsh′ĕ-vät′skä-yȧ)	Sov. Un.	46.24 N	37.54 E
111	Kamyshin	(kä-mwēsh′ĭn)	Sov. Un.	50.5 N	45.20 E
138	Kamyshlov	(kä-mēsh′lôf)	Sov. Un.	56.50 N	62.40 E
129	Kamyshnya	(kä-mwēsh′n-yȧ)	Sov. Un.	50.7 N	33.40 E
75	Kanab	(kăn′ăb)	Utah	37.2 N	112.31 W
149	Kanagawa	(kä′nä-gä′wä)	Jap. (Tokyo In.)	35.28 N	139.38 E
65	Kanaka Cr.	(kȧ-năk′ȧ)	Can. (Vancouver In.)	49.15 N	122.25 W
149	Kanawa I.	(kä′nȧ-wȧ)	Jap.	33.30 N	139.20 E
84	Kanawha R.	(kȧ-nô′wȧ)	W. Va.	38.20 N	81.35 W
149	Kanazawa	(kä′nä-zä′wä)	Jap.	36.30 N	136.37 E
149	Kanazawa		Jap. (Tokyo In.)	35.20 N	139.38 E
141	Kanchenjunga, Mt.	(kĭn-chĭn-jōōŋ′gä)	Nep.	27.38 N	88.15 E
141	Kanchipuram (Conjeeveram)	(kŏn-jē′pōōr-ăm)	India	12.47 N	79.45 E
145	Kanchow	(kän′chō)	Chn.	25.52 N	114.25 E
142	Kanchow		Chn.	38.45 N	100.58 E
141	Kandahar	(kŭn-dȧ-här′)	Afg.	31.44 N	65.45 E
134	Kanda Kanda	(kän′dȧ kän′dȧ)	Bel. Cong.	5.40 S	23.32 E
110	Kandalaksha	(kȧn-dȧ-lȧk′shȧ)	Sov. Un.	67.12 N	32.34 E
110	Kandalaksha B.		Sov. Un.	66.25 N	34.30 E
119	Kandava	(kän′dȧ-vȧ)	Sov. Un.	57.3 N	22.46 E
132	Kandi	(käN-dē′)	Fr. W. Afr.	11.5 N	3.2 E
141	Kandy	(kän′dē)	Cey. (In.)	7.25 N	80.38 E
155	Kaneohe B.	(kä-nä-ō′hä)	Haw.	21.27 N	157.47 W
129	Kanev	(kä-nyôf′)	Sov. Un.	49.45 N	31.26 E
140	Kangavar	(kŭŋ′gä-vär)	Iran	34.40 N	47.50 E
158	Kangaroo I.	(kăŋ-gȧ-rōō′)	Austl.	35.50 S	137.10 E
147	Kangdong	(käng′dŭng)	Kor.	39.9 N	126.9 E
150	Kangean Is.	(käŋ′gē-ăn)	Indon.	7.0 S	115.45 E
148	Kanggye	(käng′gyĕ)	Kor.	40.58 N	126.36 E
147	Kanggyŏng	(käng′yŭng)	Kor.	36.10 N	127.1 E
147	Kanghwa	(käng′hwä)	Kor.	37.45 N	126.27 E
147	Kanghwa I.		Kor.	37.45 N	126.28 E
147	Kangjin	(käng′jĭn′)	Kor.	34.37 N	126.47 E
148	Kangkay	(käng′kī′)	Kor.	40.59 N	120.40 E
147	Kangnŭng	(käng′nŏŏng)	Kor.	37.44 N	128.54 E
134	Kango	(käN-gō′)	Fr. Eq. Afr.	0.12 N	10.6 E
147	Kangsŏ	(käng′sŭ)	Kor.	38.59 N	125.28 E
89	Kaniapiskau L.	(kä-nĭ-ăp′ĭs-kō)	Can.	54.15 N	69.15 W
89	Kaniapiskau R.		Can.	56.30 N	68.30 W
110	Kanin Pen.	(kä-nĕn′)	Sov. Un.	68.10 N	45.0 E
79	Kankakee	(kăŋ-kȧ-kē′)	Ill.	41.6 N	87.52 W
79	Kankakee R.		Ill.	41.12 N	88.0 W
132	Kankan	(käN-käN) (kän-kän′)	Fr. W. Afr.	10.22 N	9.17 W
147	Kankō (Hamhŭng)	(käŋ′kō) (hăm′hŏŏng)	Kor.	39.58 N	127.32 E
83	Kannapolis	(kăn-ăp′ō-lĭs)	N. C.	35.30 N	80.38 W
149	Kannoura	(kä′nō-ōō′rä)	Jap.	33.34 N	134.17 E
132	Kano	(kä′nō)	Nig.	12.3 N	8.32 E
136	Kanpur	(kän′pŭr)	India	26.29 N	80.20 E
145	Kan R.	(kän)	Chn.	27.38 N	115.18 E
138	Kan R.		Sov. Un.	56.15 N	95.0 E
78	Kansas (State)	(kăn′zȧs)	U. S.	39.0 N	98.0 W
61	Kansas City		Kan. (In.)	39.6 N	94.39 W
61	Kansas City		Mo. (In.)	39.5 N	94.35 W
79	Kansas R.		Kan.	39.5 N	95.40 W
147	Kansŏng	(kän′sung)	Kor.	38.38 N	128.29 E
142	Kansu (Prov.)	(kän′sōō′)	Chn.	38.0 N	101.0 E
150	Kantang	(kän′täng′)	Siam	7.27 N	99.30 E
146	Kanyü	(kän′yû′)	Chn.	34.50 N	119.8 E
146	Kaocheng	(kä′ō-chĕng′)	Chn.	38.4 N	114.48 E
148	Kaohsiung	(kä′ō-syōōng′)	For. (In.)	22.44 N	120.21 E
132	Kaolak	(kä-ō-lăk′)	Fr. W. Afr.	14.10 N	16.8 W
146	Kaotang	(kä′ō-täng′)	Chn.	36.49 N	116.10 E
151	Kaouyao	(kä′ō-ōō-yä′ō)	Phil. (Manila In.)	14.17 N	121.9 E
146	Kaoyang	(kä′ō-yäng′)	Chn.	38.49 N	115.42 E
146	Kaoyi	(kä′ō-yē′)	Chn.	37.39 N	114.39 E
146	Kaoyu	(kä′ō-yōō′)	Chn.	32.48 N	119.27 E
146	Kaoyuan	(kä′ō-yōō-än′)	Chn.	37.8 N	118.7 E
146	Kaoyu L.		Chn.	32.50 N	118.58 E
138	Kapal	(kä-päl′)	Sov. Un.	45.20 N	79.0 E
126	Kapela (Mts.)	(kä-pä′lä)	Yugo.	44.55 N	15.33 E
120	Kapfenberg	(käp′fĕn-bĕrgh)	Aus.	47.26 N	15.18 E
157	Kapiti I.	(kä-pē′tē)	N. Z.	40.50 S	174.55 E
121	Kaposvár	(kô′pôsh-vär)	Hung.	46.22 N	17.47 E
67	Kapowsin	(kă′pô-sĭn)	Wash. (Seattle In.)	46.59 N	122.14 W
148	Kapsan	(käp′sän′)	Kor.	41.6 N	128.18 E
150	Kapuas Mts., Upper	(kä′pōō-äs)	Sar.-Indon.	1.30 N	112.15 E
150	Kapuas (R.)		Indon.	0.30 N	112.0 E
111	Kapustin Yar	(kä′pōōs-tĕn yär′)	Sov. Un.	48.35 N	45.50 E
121	Kapuvár	(kô′pōō-vär)	Hung.	47.35 N	17.2 E
121	Kapyczyńce	(kä-pû-chûn′′tsĕ)	Pol.	49.6 N	25.55 E
138	Kara	(kä′rȧ)	Sov. Un.	69.15 N	65.0 E
128	Karabanovo	(kä′rȧ-bȧ-nō′vô)	Sov. Un.	56.18 N	38.41 E
134	Karabib	(kär′ȧ-bĭb)	S. W. Afr.	21.50 S	15.50 E
105	Kara-Bogaz G.	(kȧrȧ′-bŭ-gäs′)	Sov. Un.	41.0 N	53.30 E
111	Karachai (Cherkess) (Aut. Reg.)	(kä′rȧ-chī) (chĕr′kĕs)	Sov. Un.	43.45 N	42.0 E
128	Karachev	(kȧ-rȧ-chôf′)	Sov. Un.	53.7 N	34.58 E
141	Karachi	(kŭ-rä′chē)	Pak.	24.55 N	67.0 E
138	Karaganda	(kȧ-rȧ-gän′dȧ)	Sov. Un.	49.30 N	73.30 E
139	Karagin I.	(kä-rȧ-gēn′)	Sov. Un.	59.0 N	164.0 E
	Karahissar, see Afyon-Karahisar, Tur.				
140	Kara-Kalpak A.S.S.R.	(kȧ-rä′-kȧl-päk′)	Sov. Un.	43.0 N	63.0 E
111	Kara Khobda R.	(kä-rȧ ĸôb′dȧ)	Sov. Un.	50.30 N	55.15 E
111	Kara Kichu G.	(kä′rȧ kē′chōō)	Sov. Un.	44.25 N	53.0 E
142	Kara Korum (Ruins)	(kä′rȧ kō′rōōm)	Mong.	47.20 N	102.27 E
141	Karakorum Pass		India	35.30 N	77.58 E
141	Karakorum Ra.		India	35.45 N	77.0 E
111	Karaköse	(kä-rä-kŭ′sĕ)	Tur.	39.45 N	43.2 E
140	Kara Kum (Des.) (Qara Qum)	(kä′rȧ kōōm)	Sov. Un.	47.0 N	63.15 E
111	Karaman	(kä-rä-män′)	Tur.	37.8 N	33.5 E
157	Karamea Bight	(kȧ-rȧ-mē′ȧ bīt)	N. Z.	41.20 S	172.0 E
157	Karamea R.		N. Z.	41.12 S	172.20 E
127	Kara Mts.	(kä′rȧ)	Yugo.	42.20 N	21.40 E
142	Kara Nor (L.)	(kä′rȧ nōr′)	Chn.	40.37 N	94.34 E
142	Kara Nor (L.)		Mong.	48.0 N	92.0 E
110	Kara R.		Sov. Un.	68.45 N	65.30 E
138	Kara Sea		Sov. Un.	72.30 N	62.0 E
138	Kara Str.		Sov. Un.	70.30 N	58.0 E
95	Karata Lagoon	(kä-rä′tȧ)	Nic.	13.55 N	83.30 W
149	Karatsu	(kä′rȧ-tsōō)	Jap.	33.27 N	129.58 E
138	Karaul	(kä-rä-ōōl′)	Sov. Un.	70.10 N	83.10 E
120	Karawankas (Mts.)	(kä-rä-văŋ′kȧs)	Aus.	46.28 N	14.20 E
134	Karaz Mts.	(kär′ȧz)	S. W. Afr.	27.15 S	18.40 E
140	Karbala	(kŭr′bȧ-lȧ)	Iraq	32.45 N	44.5 E
121	Karcag	(kär′tsäg)	Hung.	47.18 N	20.57 E
127	Karditsa	(kär-dē′tsȧ)	Grc.	39.22 N	21.57 E
119	Kärdla	(kĕrd′lȧ)	Sov. Un.	59.0 N	22.46 E
133	Kareima	(kä-rā′mȧ)	Sud.	18.34 N	31.50 E

Page	Name	Pronunciation	Region	Lat. °′	Long. °′
110	Karelia (Soviet Rep.)	(kȧ-rē'lĭ-ȧ)	Sov. Un.	64.10 N	33.30 E
134	Karema	(kä-rā'mȧ)	Tan.	6.45 S	30.24 E
138	Kargat	(kär-gät')	Sov. Un.	55.25 N	80.15 E
110	Kargopol	(kär-gō-pōl'')	Sov. Un.	61.30 N	39.0 E
141	Karikal	(kä-rē-käl')	India	10.50 N	79.50 E
132	Karimama	(kä-rē-mä'mȧ)	Fr. W. Afr.	12.10 N	3.7 E
150	Karimata Arch.	(kä-rē-mä'tȧ)	Indon.	1.30 S	109.0 E
150	Karimunjawa Is.	(kä'rē-mōōn-yä'vȧ)	Indon.	5.55 S	110.25 E
135	Karin	(kȧr'ĭn)	Br. Som.	10.50 N	45.45 E
140	Karind	(kŭ-rĭnd')	Iran	34.15 N	46.29 E
138	Karkaralinsk	(kär-kär-ȧ-lēnsk')	Sov. Un.	49.30 N	75.30 E
151	Karkar I.	(kär'kär)	N. Gui. Ter.	4.38 S	145.55 E
140	Karkheh R.	(kär'kĕ)	Iran	33.0 N	48.0 E
129	Karkinitskii B.	(kär-kē-nēt'skĭ-ē)	Sov. Un.	45.50 N	32.59 E
127	Karla, L.	(kär'lȧ)	Grc.	39.28 N	22.47 E
120	Karl-Marx-Stadt (Chemnitz)	(kärl märx' shtät') (kĕm'nĭts)	Ger.	50.50 N	12.54 E
126	Karlovac	(kär'lô-vȧts)	Yugo.	45.30 N	15.33 E
126	Karlobag	(kär-lō-bäg')	Yugo.	44.32 N	15.6 E
127	Karlovci	(kär'lôv-tsē)	Yugo.	45.11 N	19.58 E
129	Karlovka	(kär'lôv-kȧ)	Sov. Un.	49.28 N	35.5 E
127	Karlovo	(kär'lô-vō)	Bul.	42.47 N	24.48 E
120	Karlovy Vary	(kär'lô-vĕ vä'rĕ)	Czech.	50.13 N	12.52 E
118	Karlshamn	(kärls'hȧm)	Swe.	56.11 N	14.51 E
118	Karlskrona	(kärls'krō-nȧ)	Swe.	56.10 N	15.35 E
120	Karlsruhe	(kärls'rōō-ĕ)	Ger.	49.1 N	8.22 E
118	Karlstad	(kärl'stȧd)	Swe.	59.24 N	13.30 E
69	Karluk	(kär'lŭk)	Alsk.	57.30 N	154.30 W
118	Karm I.	(kärm)	Nor.	59.14 N	5.15 E
131	Karnak (Ruins)	(kär'nȧk)	Eg. (In.)	25.41 N	32.40 E
127	Karnobat	(kär-nô'bät)	Bul.	42.38 N	26.59 E
120	Kärnten (Prov.)	(kĕrn'tĕn)	Aus.	46.58 N	13.48 E
134	Karonga	(kȧ-rôŋ'gȧ)	Nya.	9.55 S	33.48 E
156	Karori	(kȧ-rō'rē)	N. Z. (In.)	41.17 S	174.45 E
156	Karori R.		N. Z. (In.)	41.20 S	174.43 E
134	Karroo, Great (Reg.)	(kȧ-rōō')	U. S. Afr.	32.40 S	22.50 E
111	Kars	(kärs)	Tur.	40.42 N	43.5 E
138	Karsakpay	(kär-sȧk-pī')	Sov. Un.	47.50 N	66.45 E
119	Karsava	(kär'sä-vä)	Sov. Un.	56.48 N	27.40 E
141	Karshi	(kär'shē)	Sov. Un.	38.50 N	65.34 E
138	Kartaly	(kär'tȧ-lē)	Sov. Un.	53.0 N	60.30 E
140	Karun R.	(kŭ-rōōn')	Iran	31.45 N	50.0 E
121	Karwin (Karvinna)	(kär'vĕn) (kär'vĕn-nȧ)	Pol.	49.49 N	18.29 E
127	Karyai	(kär'ē-ī)	Grc.	40.14 N	24.15 E
111	Kasaba	(kȧ'sȧ-bä)	Tur.	38.28 N	27.45 E
134	Kasama	(kȧ-sä'mȧ)	N. Rh.	10.15 S	31.12 E
134	Kasanga	(kȧ-sȧŋ'gȧ)	Tan.	8.25 S	31.6 E
149	Kasaoka	(kä'sȧ-ō'kȧ)	Jap.	34.34 N	133.30 E
148	Kasari C.	(kä'sȧ-rē)	Jap.	28.30 N	129.45 E
132	Kasba-Tadla	(käs'bȧ-tȧd'lȧ)	Mor.	32.34 N	5.21 W
147	Kaseda	(kä'sȧ-dȧ)	Jap.	31.25 N	130.21 E
134	Kasempa	(kȧ-sĕm'pȧ)	N. Rh.	13.20 S	25.45 E
134	Kasenga	(kȧ-seŋ'gȧ)	Bel. Cong.	10.23 S	28.39 E
145	Kashan	(kä'shän')	Chn.	30.46 N	120.55 E
140	Kashan	(kä-shän')	Iran	33.55 N	51.20 E
142	Kashgar Darya (R.)	(käsh-gär där'yȧ)	Chn.	39.30 N	76.30 E
142	Kashgar (Shufu)	(shōō'fōō')	Chn.	39.28 N	76.2 E
128	Kashin	(kä-shēn')	Sov. Un.	57.21 N	37.38 E
145	Kashing	(kä'shĭŋ')	Chn.	30.43 N	120.45 E
128	Kashira	(kä-shē'rȧ)	Sov. Un.	54.50 N	38.8 E
111	Kashirinsk	(kä-shē-rēnsk')	Sov. Un.	52.25 N	55.28 E
148	Kashiwazaki	(kä'shē-wä-zä'kē)	Jap.	37.22 N	138.34 E
141	Kashmir (State)	(käsh-mēr')	Asia	35.0 N	76.30 E
140	Kash R.	(kŭsh)	Afg.	31.45 N	63.15 E
128	Kasimov	(kȧ-sē'môf)	Sov. Un.	54.58 N	41.25 E
79	Kaskaskia R.	(käs-käs'kĭ-ȧ)	Ill.	38.50 N	89.10 W
119	Kaskinen, see Kaskö, Fin. Kaskö (Kaskinen)	(käs'kŭ) (käs'kē-nĕn)	Fin.	62.24 N	21.14 E
134	Kasongo	(kä-sôŋ'gō)	Bel. Cong.	4.28 S	26.36 E
133	Kassala	(kä-sä'lȧ)	Sud.	15.28 N	36.28 E
127	Kassandra, G. of	(kȧ-sän'drȧ)	Grc.	40.5 N	23.35 E
120	Kassel	(käs'ĕl)	Ger.	51.19 N	9.30 E
77	Kasson	(käs'ŭn)	Minn.	44.2 N	92.42 W
111	Kastamonu	(kä-stȧ-mō'nōō)	Tur.	41.25 N	33.47 E
127	Kastoria	(kȧs-tō'rĭ-ȧ)	Grc.	40.28 N	21.17 E
127	Kastron	(käs'trôn)	Grc.	39.52 N	25.3 E
127	Kastron		Tur.	40.13 N	25.53 E
86	Katahdin, Mt.	(kȧ-tä'dĭn)	Me.	45.57 N	68.59 W
68	Katalla	(kȧ-tô'lȧ)	Alsk. (In.)	60.10 N	144.30 W
137	Katana	(kä-tä'nȧ)	Syr. (In.)	33.26 N	36.2 E
134	Katanga (Dist.)	(kȧ-täŋ'gȧ)	Bel. Cong.	8.45 S	25.15 E
153	Kataglad Mts.	(kȧ-täŋ'glȧd)	Phil.	8.7 N	124.53 E
158	Katanning	(kȧ-tăn'ĭng)	Austl.	33.37 S	117.31 E
127	Katerinē	(kȧ-tĕ-rē'nä)	Grc.	40.17 N	22.34 E
158	Katherine	(kăth'ĕr-ĭn)	Austl.	14.28 S	132.20 E
141	Kathiawar Pen.	(kä'tyȧ-wär')	India	21.30 N	71.0 E
61	Kathryn	(kăth'rĭn)	Calif. (Los Angeles In.)	33.42 N	117.45 W
145	Kating	(kä'tĭŋ')	Chn.	31.20 N	121.10 E
68	Katmai Natl. Mon.	(kăt'mī)	Alsk.	58.20 N	155.0 W
141	Katmandu	(kät-män-dōō')	Nep.	27.45 N	85.25 E
141	Katni	(kät'nē)	India	23.31 N	80.10 E
118	Katowice, see Stalinogrod, Pol. Katrineholm	(kȧ-trē'nĕ-hōlm)	Swe.	59.1 N	16.10 E
132	Katsina	(kät'sē-nȧ)	Nig.	13.5 N	7.36 E
132	Katsina Ala	(kät'sē-nȧ ȧ'lȧ)	Nig.	7.19 N	9.19 E
138	Katta-Kurgan	(kȧ-tȧ-kōōr-gän')	Sov. Un.	39.50 N	66.30 E
118	Kattegat (Str.)	(kăt'ĕ-gät)	Eur.	57.0 N	11.20 E
138	Katun R.	(kȧ-tōōn')	Sov. Un.	51.33 N	86.0 E
155	Kauai Chan.	(kä-ōō-ȧ'ē)	Haw.	21.50 N	158.40 W
155	Kauai (I.)		Haw.	22.0 N	159.30 W
120	Kaufbeuren	(kouf'boi-rĕn)	Ger.	47.53 N	10.38 E
81	Kaufman	(kôf'mȧn)	Tex.	32.35 N	96.18 W
77	Kaukauna	(kô-kô'nȧ)	Wis.	44.17 N	88.16 W
134	Kaukau Veld (Prairie)	(kô'kô)	S. W. Afr.-Bech.	20.0 S	21.0 E
155	Kaulakahi Chan.	(kä'ōō-lȧ-kä'hē)	Haw.	22.0 N	160.0 W
155	Kaunakakai	(kä'ōō-nȧ-kä'kī)	Haw.	21.5 N	157.1 W
119	Kaunas (Kovno)	(kou'nȧs) (kôv'nô)	Sov. Un.	54.53 N	23.54 E
127	Kavajë	(kȧ-vä'yŭ)	Alb.	41.11 N	19.34 E
127	Kavaklŭ	(kä-väk'lĕ)	Bul.	42.5 N	26.19 E
127	Kavalla	(kä-vä'lȧ)	Grc.	40.56 N	24.23 E
132	Kavalli R.	(kȧ-vȧl'ē)	Lib.	6.0 N	7.45 W
151	Kavieng	(kä-vē-ĕŋg')	N. Gui. Ter.	2.35 S	150.55 E
138	Kavinsk	(kȧ-vēnsk')	Sov. Un.	58.30 N	100.18 E
149	Kawagoe	(kä-wä-gō'ȧ)	Jap.	35.55 N	139.29 E
149	Kawai	(kä-wä'ē)	Jap.	35.3 N	137.39 E
156	Kawakawa	(kô'wȧ-kô'wȧ)	N. Z.	35.20 S	174.5 E
148	Kawasaki	(kä-wä-sä'kē)	Jap.	35.29 N	139.44 E
156	Kawhia Harbor	(kä'hwē-ȧ)	N. Z.	38.5 S	174.55 E
151	Kawit	(kä-wēt')	Phil. (Manila In.)	14.27 N	120.53 E
132	Kaya	(kä'yȧ)	Fr. W. Afr.	13.0 N	1.25 W
68	Kayak I.	(kī-yȧk')	Alsk. (In.)	60.0 N	144.25 W
150	Kayan R.	(kä'yȧn)	Indon.	2.0 N	116.0 E
73	Kaycee	(kā-sē')	Wyo.	43.44 N	106.38 W
132	Kayes	(kāz)	Fr. W. Afr.	14.28 N	11.31 W
145	Kaying	(kä'yĭŋg')	Chn.	24.12 N	115.59 E
111	Kayseri	(kĭ'sē-rē)	Tur.	38.42 N	35.28 E
61	Kaysville	(kāz'vĭl)	Utah (Salt Lake City In.)	41.2 N	111.57 W
138	Kazakh (S. S. R.)	(kȧ-zäk')	Sov. Un.	49.30 N	70.0 E
110	Kazan	(kȧ-zän')	Sov. Un.	55.48 N	49.10 E
140	Kazanin	(kȧ-zȧ-nēn')	Iran	29.31 N	51.58 E
129	Kazanka	(kȧ-zän'kȧ)	Sov. Un.	47.49 N	32.46 E
127	Kazanlek	(kȧ'zȧn-lĕk)	Bul.	42.36 N	25.23 E
129	Kazatin	(kȧ-zȧ-tēn')	Sov. Un.	49.42 N	28.51 E
129	Kazatskoe	(kȧ-zȧt'skô-yĕ)	Sov. Un.	49.8 N	31.10 E
111	Kazbek, Mt.	(kȧz-bĕk')	Sov. Un.	42.45 N	44.32 E
110	Kazli	(käz'lē)	Sov. Un.	55.52 N	60.45 E
140	Kazvin	(käz-vēn')	Iran	36.14 N	50.0 E
138	Kazym R.	(kȧ-zēm')	Sov. Un.	63.45 N	69.0 E
155	Kealaikahiki Channel	(kä-ȧ'lȧ-ē-kä-hē'kē)	Haw.	20.40 N	156.50 W
63	Keansburg	(kēnz'bûrg)	N.J. (New York In.)	40.27 N	74.8 W
76	Kearney	(kär'nĭ)	Neb.	40.42 N	99.2 W
63	Kearney		N.J. (New York In.)	40.46 N	74.9 W
67	Keasey	(kēz'ĭ)	Ore. (Portland In.)	45.50 N	123.20 W
65	Keats I.	(kēts)	Can. (Vancouver In.)	49.23 N	123.28 W
131	Kebili	(kĕ-bē'lē)	Tun. (In.)	33.40 N	9.8 E
108	Kebnekaise (Mt.)	(kĕp'nĕ-kȧ-ēs'ĕ)	Swe.	67.53 N	18.32 E
121	Kecskemét	(kĕch'kĕ-māt)	Hung.	46.52 N	19.42 E
150	Kedah (State)	(kā'dȧ)	Malaya	6.0 N	100.30 E
119	Kedainiai	(kē-dĭ'nĭ-ī)	Sov. Un.	55.16 N	23.59 E
86	Kedgwick	(kĕdj'wĭk)	Can.	47.40 N	67.25 W
61	Keelung, see Chilung, For. Keenbrook	(kēn'brōōk)	Calif. (Los Angeles In.)	34.15 N	117.28 W
86	Keene	(kēn)	N. H.	42.55 N	72.18 W
65	Keenesburg	(kēnz'bûrg)	Colo. (Denver In.)	40.7 N	104.31 W
134	Keetmanshoop	(kāt'mȧns-hōp)	S. W. Afr.	26.32 S	18.9 E
77	Keewatin	(kē-wä'tĭn)	Minn.	47.34 N	93.1 W
88	Keewatin, Dist. of		Can.	61.15 N	85.0 W
129	Kefe (Feodosiya)	(kyĕf'ĕ) (fā-ô-dō'sē-yȧ)	Sov. Un.	45.1 N	35.23 E
132	Keffi	(kĕf'ē)	Nig.	8.54 N	7.52 E
116	Keighley	(kē'lĭ)	Gt. Brit.	53.50 N	1.55 W
151	Kei Is.	(kī)	Indon.	5.45 S	132.45 E
119	Keijō, see Kyŏngsŏng (Seoul), Kor. Keila	(kā'lȧ)	Sov. Un.	59.18 N	24.28 E
147	Keishū	(kyŏngju)	(kĭ'shōō') (kyŭng'jōō) Kor.	35.52 N	129.10 E
119	Keitele, L.	(kā'tĕ-lĕ)	Fin.	62.50 N	26.0 E
119	Keksgolm	(kĕks'gŭlm)	Sov. Un.	61.3 N	30.6 E
150	Kelantan (State)	(kĕ-lȧn-tȧn')	Malaya	5.30 N	102.0 E
131	Kelbia, Sebkha (L.)	(sĕb'kȧ kĕl'bē-ȧ)	Tun. (In.)	35.50 N	10.15 E
131	Kelibia	(kĕ-lē'bē-ȧ)	Tun. (In.)	36.51 N	10.53 E
65	Kelker	(kĕl'kĕr)	Colo. (Colo. Sprs. In.)	38.47 N	104.47 W
72	Kellogg	(kĕl'ŏg)	Ida.	47.33 N	116.8 W
119	Kelme	(kĕl-mȧ)	Sov. Un.	55.35 N	22.55 E
62	Kelso	(kĕl'sō)	Ind. (Cincinnati In.)	39.15 N	84.57 W
72	Kelso		Wash.	46.9 N	122.55 W
110	Kem	(kĕm)	Sov. Un.	64.59 N	34.40 E
81	Kemah	(kē'mȧ)	Tex. (In.)	29.32 N	95.1 W
133	Kemboma	(kĕm-bō-mȧ')	Fr. Eq. Afr.	0.40 N	13.33 E
110	Kemi	(kā'mē)	Fin.	65.48 N	24.45 E
149	Kemigawa	(kē'mē-gä'wȧ)	Jap. (Tokyo In.)	35.39 N	140.3 E
110	Kemi, L.	(kā'mē)	Fin.	66.40 N	28.30 E
110	Kemi R.		Fin.	66.15 N	25.30 E
110	Kemijärvi	(kā'mē-yĕr-vē)	Fin.	66.40 N	27.30 E
73	Kemmerer	(kĕm'ĕr-ĕr)	Wyo.	41.47 N	110.34 W
78	Kemp, L.	(kĕmp)	Tex.	33.45 N	99.15 W
46	Kemp Land	(kĕmp)	Ant.	68.0 S	58.0 E
159	Kempsey	(kĕmp'sē)	Austl.	31.10 S	152.45 E
63	Kempsville	(kĕmps'vĭl)	Va. (Norfolk In.)	36.50 N	76.10 W
120	Kempten	(kĕmp'tĕn)	Ger.	47.44 N	10.17 E
86	Kempt L.	(kĕmpt)	Can.	47.25 N	74.15 W
117	Kemseke	(kĕm'sē-kȧ)	Bel. (Anvers In.)	51.12 N	4.4 E
69	Kenai	(kē-nī')	Alsk.	60.30 N	151.15 W
69	Kenai Mts.		Alsk.	60.0 N	150.0 W
69	Kenai Pen.		Alsk.	60.20 N	150.30 W
114	Kendal	(kĕn'dȧl)	Gt. Brit.	54.20 N	2.45 W
65	Kendall	(kĕn'dȧl)	Wash. (Vancouver In.)	48.55 N	122.8 W
84	Kendallville	(kĕn'dȧl-vĭl)	Ind.	41.28 N	85.18 W
80	Kenedy	(kĕn'ĕ-dĭ)	Tex.	28.48 N	97.50 W
116	Kenilworth	(kĕn'ĭl-wûrth)	Gt. Brit.	52.21 N	1.34 W
135	Kenilworth		U. S. Afr.	33.59 S	18.28 E
132	Kenitra (Port-Lyautey)	(kē-nē'trȧ)	Mor.	34.22 N	6.31 W
114	Kenmare	(kĕn-mâr')	Ire.	51.55 N	9.39 W
76	Kenmare		N. D.	48.41 N	102.5 W
114	Kenmare R.		Ire.	51.30 N	10.0 W
62	Kenmore	(kĕn'mōr)	N. Y. (Niagara Falls In.)	42.58 N	78.52 W
84	Kenmore		Ohio	41.3 N	81.37 W
86	Kennebec R.	(kĕn-ē-bĕk')	Me.	44.50 N	69.50 W
86	Kennebunk	(kĕn-ē-bŭŋk')	Me.	43.25 N	70.32 W
81	Kenner	(kĕn'ĕr)	La.	29.59 N	90.16 W
79	Kennett	(kĕn'ĕt)	Mo.	36.14 N	90.3 W
72	Kennewick	(kĕn'ē-wĭk)	Wash.	46.12 N	119.8 W
86	Kenogami	(kĕn-ō'gä-mē)	Can.	48.26 N	71.14 W
89	Kenora	(kē-nō'rȧ)	Can.	49.48 N	94.20 W
77	Kenosha	(kē-nō'shȧ)	Wis.	42.35 N	87.50 W
84	Kenova	(kē-nō'vȧ)	W. Va.	38.22 N	82.34 W
160	Kensington	(kĕn'zĭng-tŭn)	Austl. (Adelaide In.)	34.55 S	138.39 E
84	Kent	(kĕnt)	Ohio	41.8 N	81.23 W
67	Kent		Wash. (Seattle In.)	47.22 N	122.15 W
142	Kentai Shan (Mts.)	(kĕn'tĭ' ȧ-lēn')	Sov. Un.-Mong.	49.10 N	108.30 E
142	Kentei Alin (Mts.)	(kĕn'tā' ȧ-lēn')	Chn.	45.45 N	131.30 E
84	Kentland	(kĕnt'lȧnd)	Ind.	40.48 N	87.26 W
84	Kenton	(kĕn'tŭn)	Ohio	40.40 N	83.36 W
116	Kent, R.		Gt. Brit.	54.12 N	2.54 W
84	Kentucky (State)	(kĕn-tŭk'ĭ)	U. S.	37.0 N	85.0 W
84	Kentucky R.		Ky.	38.30 N	84.53 W
86	Kentville	(kĕnt'vĭl)	Can.	45.5 N	64.30 W
81	Kentwood	(kĕnt'wōōd)	La.	30.57 N	90.31 W
133	Kenya	(kēn'yȧ)	Afr.	2.0 N	38.0 E
133	Kenya, Mt.		Kenya	0.3 S	37.25 E
77	Kenyon	(kĕn'yŭn)	Minn.	44.15 N	92.58 W
77	Keokuk	(kē'ô-kŭk)	Ia.	40.25 N	91.25 W
64	Keoma	(kē-ō'mȧ)	Can. (Calgary In.)	51.13 N	113.39 W
127	Keos (I.)	(kē'ôs)	Grc.	37.37 N	24.20 E
127	Kephallenia (I.)	(kē-fȧ-lē-nē'ȧ)	Grc.	38.15 N	20.35 E
121	Kepno	(kȧŋ'pnô)	Pol.	51.16 N	17.59 E
159	Kerang	(kē-răŋ')	Austl.	35.44 S	143.55 E
129	Kerassunde, see Giresun, Tur. Kerch	(kĕrch)	Sov. Un.	45.19 N	36.29 E
129	Kerch Str.		Sov. Un.	45.12 N	36.35 E
131	Kerd, Oued el (R.)	(wĕd-ĕl-kûrd)	Tun. (In.)	35.40 N	9.40 E
88	Keremeos	(kĕr-ĕ-mē'ŏz)	Can.	49.13 N	119.40 W
5	Kerguelen I.	(kĕr'gȧ-lĕn)	Ind. O.	49.50 S	69.30 E
142	Keriya (Yutien)	(yōō'tyĕn')	Chn.	36.32 N	81.20 E
142	Keriya Darya (R.)	(kē'rē-yȧ där'yȧ)	Chn.	37.30 N	81.33 E
132	Kerkennah I.	(kĕr'kĕn-nȧ)	Tun.	34.45 N	11.15 E
141	Kerki	(kĕr'kē)	Sov. Un.	37.50 N	65.12 E
127	Kerkyra (Corfu)	(kĕr'kŭ-rȧ) (kôr-fōō')	Grc.	39.36 N	19.55 E
4	Kermadec Is.	(kĕr-mȧd'ĕk)	Pac. O.	30.0 S	178.0 W
140	Kerman	(kĕr-mȧn')	Iran	30.29 N	57.12 E
140	Kermanshah	(kĕr-mȧn-shä')	Iran	34.14 N	47.10 E
74	Kern R.	(kûrn)	Calif.	35.30 N	118.40 W
74	Kern R., South Fork		Calif.	35.38 N	118.18 W
80	Kerrville	(kûr'vĭl)	Tex.	30.2 N	99.7 W
114	Kerry, Mts. of	(kĕr'ĭ)	Ire.	51.55 N	9.40 W
65	Kersey	(kûr'zĭ)	Colo. (Denver In.)	40.23 N	104.34 W
143	Kerulen R.	(kĕr'ōō-lĕn)	Mong.	48.30 N	116.30 E
143	Kerulen (San-Beisa-Urgo)	(sȧn'-bā'sȧ-ōōr'gō)	Mong.	48.12 N	114.34 E
127	Kesan	(kē'shȧn)	Tur.	40.51 N	26.38 E
117	Kessel	(kĕs'ĕl)	Bel. (Anvers In.)	51.8 N	4.38 E
116	Kesteven (Borough)	(kĕs'tē-vĕn)	Gt. Brit.	53.0 N	0.37 W
121	Keszthely	(kĕst'hĕl-lĭ)	Hung.	46.46 N	17.13 E
150	Ketapang	(kē-tȧ-päŋ')	Indon.	1.52 S	110.0 E
69	Ketchikan	(kĕch-ĭ-kăn')	Alsk.	55.20 N	131.35 W
138	Ket R.	(kyĕt)	Sov. Un.	58.30 N	86.0 E
121	Ketrzyn	(kȧŋ't'r-zĭn)	Pol.	54.5 N	21.24 E
116	Kettering	(kĕt'ĕr-ĭng)	Gt. Brit.	52.24 N	0.43 W
77	Kettle R.	(kĕt''l)	Minn.	46.20 N	92.50 W
117	Kettleshulme	(kĕt''lz-hōm)	Gt. Brit. (Liverpool In.)	53.18 N	2.1 W
121	Kety	(kȧŋ'tĭ)	Pol.	49.54 N	19.15 E
85	Keuka L.	(kē-ū'kȧ)	N. Y.	42.30 N	77.10 W
79	Kewanee	(kē-wä'nē)	Ill.	41.15 N	89.55 W
77	Kewaunee	(kē-wô'nē)	Wis.	44.28 N	87.31 W
77	Keweenaw B.	(kē'wē-nô)	Mich.	47.0 N	88.20 W
76	Keya Paha R.	(kē-yȧ pä'hȧ)	S. D.-Neb.	43.6 N	100.0 W
83	Key Largo		Fla. (In.)	25.10 N	80.20 W
114	Key, Lough (L.)	(lŏk kē')	Ire.	54.0 N	8.15 W

Page	Name	Pronunciation	Region	Lat. °′	Long. °′
63	Keyport	(kē′pōrt)	N. J. (N. Y. In.)	40.26 N	74.12 W
85	Keyser	(kī′zĕr)	W. Va.	39.27 N	79.0 W
83	Key West	(kē wĕst′)	Fla. (In.)	24.33 N	81.47 W
121	Kežmarok	(kĕzh′mȧ-rôk)	Czech.	49.8 N	20.27 E
138	Khabarovo	(kŭ-bȧr-ô′vô)	Sov. Un.	69.40 N	60.30 E
139	Khabarovsk	(kȧ-bȧ′rôfsk)	Sov. Un.	48.30 N	135.0 E
140	Khabis	(kȧ-bēs′)	Iran	30.40 N	57.59 E
140	Khaburah	(kȧ-bōō′rȧ)	Oman	23.52 N	57.30 E
140	Khaibar	(kī′bȧr)	Sau. Ar.	25.45 N	39.29 E
142	Khaidik Gol	(R.) (kī′dĕk gōl)	Chn.	42.15 N	85.0 E
127	Khalkidike	(Chalcidice) Pen. (kȧl-kĕd′ē-kē)	(kȧl-sĭd′ĭ-sē) . Grc.	40.25 N	23.25 E
127	Khalkis	(Chalcis) (kȧl′kĭs)	(kȧl′sĭs) . Grc.	38.27 N	23.38 E
138	Khalmer-Sede	(kŭl-myĕr′-syĭ-dē′)	Sov. Un.	67.28 N	78.42 E
138	Khalmer-Yu	(kŭl-myĕr′-yōō′)	Sov. Un.	68.0 N	64.15 E
110	Khalturin	(kȧl′tōō-rēn)	Sov. Un.	58.32 N	48.58 E
137	Khan ez Zebib	(kȧn ĕz zē-bēb′)	Jor. (In.)	31.29 N	36.2 E
126	Khania (Canea)	(kȧ-nē′ȧ)	(kȧ-nē′ȧ) . Grc. (In.)	35.27 N	24.4 E
126	Khania, G. of		Grc.	35.35 N	24.0 E
139	Khanka, L.	(kȧn′kȧ)	Sov. Un.	44.0 N	132.30 E
111	Khanskaya Stavka (Urda)	(kȧn′-skȧ′yȧ stȧf′kȧ)	(ōōr′dȧ) . Sov. Un.	48.48 N	47.40 E
138	Khanty-Mansiysk	(kŭn-tē′-mŭn-sēsk′)	Sov. Un.	61.0 N	169.0 E
141	Kharagpur	(kŭ-rŭg′pōōr)	India	22.15 N	87.20 E
129	Kharkov	(kȧr′kôf)	Sov. Un.	49.58 N	36.11 E
127	Kharmanlii	(kȧr-mȧn′lē)	Bul.	41.54 N	25.53 E
133	Khartoum	(kȧr-tōōm′)	Sud.	15.35 N	32.32 E
133	Khartoum North		Sud.	15.40 N	32.34 E
127	Khaskovo	(kȧs′kô-vô)	Bul.	41.56 N	25.32 E
139	Khatanga	(kȧ-tȧn′gȧ)	Sov. Un.	71.50 N	102.0 E
139	Khatanga G.		Sov. Un.	74.0 N	110.0 E
139	Khatanga R.		Sov. Un.	72.0 N	102.30 E
129	Kherson	(kĕr-sôn′)	Sov. Un.	46.38 N	32.36 E
138	Kheta R.	(kĕ′tȧ)	Sov. Un.	71.0 N	99.0 E
139	Khilok R.	(kē-lôk′)	Sov. Un.	51.10 N	109.0 E
119	Khitola	(kē-tō′lȧ)	Sov. Un.	61.12 N	29.44 E
143	Khingan Mts., Great	(kĭn-gȧn′)	Chn.	48.30 N	120.0 E
143	Khingan Mts., Lesser		Chn.	49.0 N	127.30 E
127	Khios (Chios)	(kē′ôs)	(kī′ôs) . Grc.	38.22 N	26.9 E
127	Khios (I.)		Grc.	38.23 N	26.5 E
141	Khiva	(kē′vȧ)	Sov. Un.	41.31 N	60.28 E
129	Khmelnik	(kmĕl′nĭk)	Sov. Un.	49.34 N	27.58 E
129	Khodorkov	(kô-dôr′kôf)	Sov. Un.	50.3 N	29.12 E
	Khodzhent, see Leninabad, Sov. Un.				
140	Khoi	(koi)	Iran	38.35 N	45.5 E
129	Khoiniki	(koi-nē′kē)	Sov. Un.	51.55 N	29.59 E
128	Kholm	(kôlm)	Sov. Un.	57.9 N	31.8 E
148	Kholmsk	(kŭlmsk)	Sov. Un.	47.2 N	142.2 E
150	Khong	(kŏng)	Indoch.	14.4 N	105.37 E
111	Khoni	(kô′nē)	Sov. Un.	42.20 N	42.30 E
150	Khonkaen	(kŏn′kȧ-ĕn′)	Siam	16.35 N	102.46 E
111	Khoper R.	(kô′pĕr)	Sov. Un.	51.45 N	43.15 E
127	Khora	(kō′rȧ)	Grc.	37.44 N	26.55 E
126	Khora Sphakion	(kō′rȧ sfȧ-kĭ-ōn′)	Grc.	35.13 N	24.9 E
141	Khorog	(kôr′ôg)	Sov. Un.	37.29 N	71.40 E
129	Khorol	(kô′rôl)	Sov. Un.	49.48 N	33.18 E
129	Khorol R.		Sov. Un.	49.50 N	33.30 E
140	Khorramshahr (Mohammerah)	(kô-rȧm′shȧr)	(mō-hȧm′ĕr-ȧ) Iran	30.31 N	48.17 E
142	Khotan (Hotien)	(kō-tȧn′)	(hō′tyĕn′) . Chn.	37.2 N	79.52 E
142	Khotan Darya (R.)	(kō-tȧn′ dȧr′yȧ)	Chn.	38.30 N	80.50 E
129	Khotin	(kô′tēn)	Sov. Un.	48.31 N	26.30 E
140	Khurma	(kōōr′mȧ)	Sau. Ar.	21.40 N	41.45 E
140	Khurramabad	(kōō-rȧ-mȧ-bȧd′)	Iran	36.59 N	50.31 E
121	Khust	(kōōst)	Sov. Un.	48.11 N	23.18 E
111	Khvalinsk	(kvȧ-lĭnsk′)	Sov. Un.	52.28 N	48.0 E
141	Khyber Pass	(kī′bĕr)	Afg.-Pak.	34.9 N	71.10 E
144	Kiahwa	(kyȧ′hwȧ′)	Chn.	25.30 N	112.4 E
142	Kialing (R.)	(kyȧ′lĭng′)	Chn.	32.30 N	105.32 E
134	Kiambi	(kyȧm′bē)	Bel. Cong.	7.28 S	27.58 E
79	Kiamichi R.	(kyȧ-mē′chē)	Okla.	34.30 N	95.30 W
148	Kiamusze (Chiamussu)	(kyȧ-mōō′sē)	(kyȧ-mōō′sōō) . Chn.	46.50 N	130.20 E
145	Kian	(kyȧn)	Chn.	27.3 N	114.43 E
152	Kiangan	(kyȧn′gȧn)	Phil.	16.47 N	121.9 E
144	Kianghwa	(kyȧng′hwȧ′)	Chn.	25.18 N	111.30 E
145	Kiangning (Nanking)	(kyȧng′nĭng′)	(nȧn′kĭng′) . Chn.	32.3 N	118.48 E
144	Kiangpei	(kyȧng′pȧ′)	Chn.	29.45 N	106.35 E
146	Kiangpu	(kyȧng′pōō′)	Chn.	32.2 N	118.33 E
145	Kiangshan	(kyȧng′shȧn′)	Chn.	28.47 N	118.45 E
145	Kiangsi (Prov.)	(kyȧng′sē′)	Chn.	27.52 N	115.38 E
145	Kiangsu (Prov.)	(kyȧng′sōō′)	Chn.	31.30 N	120.5 E
144	Kiangtsin	(kyȧng′tsēn′)	Chn.	29.12 N	106.18 E
145	Kiangyin	(kyȧng′yēn′)	Chn.	31.50 N	120.16 E
110	Kianta, L.	(kyȧn′tȧ)	Fin.	65.0 N	28.15 E
146	Kiaochow	(kyou′chō′)	Chn.	36.18 N	120.2 E
146	Kiaochow B.		Chn.	36.8 N	120.11 E
146	Kiaomi	(kyou′mē′)	Chn.	36.22 N	119.47 E
146	Kiao R.	(kyou)	Chn.	36.50 N	119.34 E
142	Kiating	(kyȧ′tĭng′)	Chn.	29.31 N	103.51 E
144	Kiayu	(kyȧ′yōō′)	Chn.	29.56 N	113.45 E
127	Kičevo	(kē′chĕ-vô)	Yugo.	41.30 N	20.59 E
145	Kichow	(kē′chō′)	Chn.	30.2 N	115.19 E
146	Kichow		Chn.	40.2 N	117.21 E
146	Kichow		Chn.	37.42 N	115.37 E
77	Kickapoo R.	(kĭk′ȧ-pōō)	Wis.	43.20 N	90.50 W
132	Kidal	(kē-dȧl′)	Fr. W. Afr.	18.36 N	1.0 E
114	Kidderminster	(kĭd′ĕr-mĭn-stĕr)	Gt. Brit.	52.25 N	2.15 W
156	Kidnappers C.	(kĭd′nȧp-ĕrz)	N. Z.	39.40 S	177.7 E
116	Kidsgrove	(kĭdz′grōv)	Gt. Brit.	53.5 N	2.15 W
120	Kiel	(kēl)	Ger.	54.19 N	10.10 E
77	Kiel		Wis.	43.52 N	88.3 W
120	Kiel B.		Ger.	54.30 N	10.30 E
120	Kiel Canal		Ger.	54.13 N	9.33 E
121	Kielce	(kyĕl′tsē)	Pol.	50.51 N	20.40 E
117	Kieldrecht	(kēl′drĕʀt)	Bel. (Anvers In.)	51.18 N	4.10 E
145	Kienchang	(kyĕn′chȧng′)	Chn.	27.32 N	116.33 E
145	Kienchang		Chn.	29.9 N	115.32 E
144	Kienchow	(kyĕn′chō′)	Chn.	28.10 N	109.20 E
144	Kienli	(kyĕn′lē′)	Chn.	29.48 N	112.42 E
145	Kienning	(kyĕn′nĭng′)	Chn.	27.4 N	118.15 E
145	Kienping	(kyĕn′pĭng′)	Chn.	31.10 N	119.11 E
145	Kien R.	(kyĕn)	Chn.	26.40 N	117.8 E
144	Kienshih	(kyĕn′shē′)	Chn.	30.35 N	109.16 E
144	Kiensi	(kyĕn′sē′)	Chn.	27.0 N	105.52 E
145	Kienteh	(kyĕn′tȧ′)	Chn.	30.7 N	117.9 E
144	Kienyang	(kyĕn′yȧng′)	Chn.	27.9 N	109.33 E
145	Kienyang		Chn.	27.22 N	117.53 E
129	Kiev	(kē′yĕf)	Sov. Un.	50.28 N	30.31 E
132	Kiffa	(kēf′ȧ)	Fr. W. Afr.	16.53 N	10.47 W
134	Kigali	(kē-gȧ′lē)	Bel. Cong.	1.58 S	30.2 E
134	Kigoma	(kē-gō′mȧ)	Tan.	4.45 S	29.40 E
119	Kihnu I.	(kē′nōō)	Sov. Un.	58.8 N	24.0 E
146	Kihsien	(kē′hsyĕn′)	Chn.	34.31 N	114.54 E
135	Kihurio	(kē-hōō′rē-ō)	Tan.	4.28 S	38.5 E
149	Kii Chan.	(kē′ē)	Jap.	34.0 N	134.48 E
145	Kiirun (Chilung)	(kē′ē-rōōn′)	(chē′lōōng′) . For.	25.6 N	121.45 E
135	Kijungu	(kē-jōōn′gōō)	Tan.	5.23 S	37.18 E
144	Kikiang	(kē′kyȧng′)	Chn.	28.56 N	106.38 E
134	Kikwit	(kē′kwĕt)	Bel. Cong.	5.20 S	18.55 E
118	Kil	(kēl)	Swe.	59.29 N	13.16 E
155	Kilauea	(kē-lȧ-ōō-ā′ȧ)	Haw.	22.11 N	159.28 W
155	Kilauea Crater		Haw.	19.27 N	155.15 W
84	Kilbourn (Wisconsin Dells)	(kĭl′bōōrn)	Wis.	43.37 N	89.45 W
148	Kilchu	(kĭl′chōō)	Kor.	40.58 N	129.20 E
160	Kilcoy	(kĭl′koi)	Austl. (In.)	26.54 S	152.34 E
114	Kildare	(kĭl-dȧr′)	Ire.	53.5 N	6.55 W
135	Kilimanjaro Mt.	(kĭl-ē-mȧn-jȧ′rō)	Tan.	3.5 S	37.15 E
134	Kilimatinde	(kĭl-ē-mȧ-tĭn′dȧ)	Tan.	5.47 S	34.55 E
135	Kilindini	(kĭl-ēn-dē′nē)	Kenya	4.5 S	39.36 E
119	Kilingi-Nomme	(kē′lĭŋ-gē-nôm′mē)	Sov. Un.	58.8 N	25.2 E
111	Kilis	(kē′lēs)	Tur.	36.45 N	37.15 E
129	Kiliya	(kē′lyȧ)	Sov. Un.	45.27 N	29.19 E
114	Kilkenny	(Cill Cainning) (kĭl-kĕn′ē)	(kĭl ʀȧ′nĭg) . Ire.	52.39 N	7.15 W
127	Kilkis	(kĭl′kĭs)	Grc.	40.58 N	22.53 E
114	Killala	(kĭ-lȧ′lȧ)	Ire.	54.15 N	9.15 W
160	Killarney	(kĭ-lär′nē)	Austl. (In.)	28.19 S	152.18 E
114	Killarney		Ire.	52.5 N	9.35 W
76	Killdeer	(kĭl′dēr)	N. D.	47.21 N	102.43 W
114	Kilmarnock	(kĭl mär′nŭk)	Gt. Brit.	55.35 N	4.40 W
131	Kiloango	(kĭ-lō-ȧŋ′gō)	Ang. (Brazzaville In.)	6.0 S	15.29 E
135	Kilosa	(kē-lō′sȧ)	Tan.	6.49 S	37.3 E
158	Kilroy Downs	(kĭl′roi dounz′)	Austl.	19.15 S	136.5 E
114	Kilrush	(kĭl′rŭsh)	Ire.	52.40 N	9.30 W
135	Kilwa	(kēl′wȧ)	Tan.	8.40 S	39.22 E
76	Kimball	(kĭm′bȧl)	Neb.	41.11 N	103.40 W
76	Kimball		S. D.	43.45 N	98.58 W
134	Kimberley	(kĭm′bĕr-lĭ)	U. S. Afr.	28.42 S	24.46 E
158	Kimberleys (Reg.)	(kĭm′bĕr-lēz)	Austl.	17.0 S	126.30 E
116	Kimbolton	(kĭm′bŭl-tŭn)	Gt. Brit.	52.19 N	0.23 W
145	Kimen	(kē′mĕn′)	Chn.	29.52 N	117.45 E
127	Kimolos (I.)	(kē′mô-lôs)	Grc.	36.48 N	24.35 E
131	Kimpanzou	(kĭm-pȧn-zōō′)	Fr. Eq. Afr. (Brazzaville In.)	4.23 S	15.10 E
128	Kimry	(kĭm′rē)	Sov. Un.	56.53 N	37.21 E
153	Kinabatangan R.	(kē-nȧ-bȧ-tȧŋ′gȧn)	N. Bor.	5.27 N	118.0 E
153	Kinapusan Is.	(kē-nȧ-pōō-sȧn′)	Phil.	5.12 N	120.36 E
84	Kincardine	(kĭn-kär′dĭn)	Can.	44.8 N	81.40 W
146	Kinchow	(kĭn′chō′)	Chn.	39.8 N	121.38 E
81	Kinder	(kĭn′dĕr)	La.	30.30 N	92.50 W
132	Kindia	(kĭn′dē-ȧ)	Fr. W. Afr.	10.1 N	12.58 W
134	Kindu	(kēn-dōō′)	Bel. Cong.	2.58 S	25.50 E
110	Kinel R.	(kē-nēl′′)	Sov. Un.	53.25 N	51.2 E
110	Kinel-Cherkesskaya	(kē-nēl′′-chĕr-kĕs-kȧ′yȧ)	Sov. Un.	53.32 N	51.32 E
128	Kineshma	(kē-nĕsh′mȧ)	Sov. Un.	57.26 N	42.10 E
135	Kingani R.	(kĭŋ-gȧ′nē)	Tan.	6.40 S	38.45 E
144	Kingchow	(kĭng′chō′)	Chn.	30.21 N	112.0 E
74	King City		Calif.	36.12 N	121.8 W
78	Kingfisher	(kĭng′fĭsh-ĕr)	Okla.	35.42 N	97.56 W
158	King George Sd.		Austl.	35.0 S	118.0 E
159	King I.		Austl.	39.45 S	143.55 E
128	Kingisepp	(kĭŋ-gē-sĕp′)	Sov. Un.	59.21 N	28.39 E
158	King Leopold Ra.	(lē′ô-pōld)	Austl.	16.45 S	125.0 E
75	Kingman	(kĭng′mȧn)	Ariz.	35.11 N	114.3 W
78	Kingman		Kan.	37.37 N	98.8 W
144	Kingmen	(kĭng′mĕn′)	Chn.	31.2 N	111.55 E
145	Kingning	(kĭng′nĭng′)	Chn.	27.51 N	119.42 E
160	King R.		Austl. (Tas. In.)	42.10 S	145.40 E
144	Kingshan	(kĭng′shȧn′)	Chn.	31.2 N	112.57 E
115	Kings Lynn	(kĭngz lĭn′)	Gt. Brit.	52.45 N	0.25 E
83	Kings Mountain		N. C.	35.11 N	81.29 W
116	Kings Norton	(nôr′tŭn)	Gt. Brit.	52.25 N	1.55 W
158	King Sd.		Austl.	16.42 S	123.30 E
73	Kings Peaks		Utah	40.47 N	110.25 W
83	Kingsport	(kĭngz′pōrt)	Tenn.	36.33 N	82.36 W
74	Kings R.		Calif.	36.27 N	119.45 W
158	Kingston	(kĭngz′tŭn)	Austl.	36.51 S	139.51 E
89	Kingston		Can.	44.10 N	76.44 W
114	Kingston		Gt. Brit.	51.25 N	0.19 W
96	Kingston		Jam.	17.59 N	76.49 W
85	Kingston		N. Y.	41.58 N	74.0 W
157	Kingston		N. Z.	45.18 S	168.45 E
85	Kingston		Pa.	41.16 N	75.52 W
67	Kingston		Wash. (Seattle In.)	47.47 N	122.30 W
91	Kingstown	(kĭngz′toun)	St. Vincent	13.14 N	61.12 W
83	Kingstree	(kĭngz′trē)	S. C.	33.38 N	79.50 W
80	Kingsville	(kĭngz′vĭl)	Tex.	27.32 N	97.52 W
145	Kingtehchen	(kĭng′tē′chĕn′)	Chn.	29.26 N	117.7 E
114	Kingussie	(kĭn-yōōs′ē)	Gt. Brit.	57.5 N	4.5 W
88	King William I.		Can.	69.10 N	98.0 W
134	Kingwilliamstown	(kĭng-wĭl′yŭmz-toun)	U. S. Afr.	32.52 S	27.24 E
142	Kingyang	(kĭng′yȧng′)	Chn.	36.2 N	107.55 E
144	Kingyuan	(kĭng′yōō-ȧn′)	Chn.	24.29 N	108.48 E
145	Kingyüan	(kĭng′yû-ȧn′)	Chn.	27.38 N	118.43 E
146	Kingyün	(kĭng′yün′)	Chn.	37.53 N	117.13 E
145	Kinhwa	(kēn′hwȧ′)	Chn.	29.8 N	119.42 E
150	Kinibalu, Mt.	(kē-nē-bȧ′lōō)	N. Bor.	6.0 N	116.35 E
145	Kinki	(kēn′kē′)	Chn.	27.56 N	116.44 E
146	Kinkiakow	(kĭn′kyȧ-kō′)	Chn.	36.33 N	120.49 E
114	Kinnaird Hd.	(kĭn-ȧrd′)	Gt. Brit.	57.40 N	1.50 W
149	Kinomoto	(kē′nō-mō′tō)	Jap.	33.53 N	136.5 E
149	Kinosaki	(kē′nō-sȧ′kē)	Jap.	35.37 N	134.47 E
145	Kin R.	(kēn)	Chn.	28.10 N	114.58 E
114	Kinsale	(kĭn-sȧl′)	Ire.	51.40 N	8.30 W
114	Kinsale Harbor		Ire.	51.35 N	8.30 W
114	Kinsale, Old Head of		Ire.	51.35 N	8.30 W
146	Kinsha	(kĭn′shȧ′)	Chn.	32.7 N	120.59 E
146	Kinsiang	(kĭn′syȧng′)	Chn.	35.4 N	116.17 E
78	Kinsley	(kĭnz′lĭ)	Kan.	37.55 N	99.25 W
83	Kinston	(kĭnz′tŭn)	N. C.	35.16 N	77.36 W
142	Kinta	(kĭn′tȧ′)	Chn.	40.4 N	99.0 E
132	Kintampo	(kēn-tȧm′pō)	G. C.	8.4 N	1.38 W
131	Kinzila	(kēn-zē-lȧ′)	Fr. Eq. Afr.	4.36 S	15.0 E
133	Kioga, L.	(kē-ō′gȧ)	Ug.	1.30 N	33.0 E
146	Kioshan	(kyō′shȧn′)	Chn.	32.51 N	113.53 E
78	Kiowa	(kī′ō-wȧ)	Kan.	37.1 N	98.29 W
79	Kiowa		Okla.	34.43 N	95.54 W
134	Kipembawe	(kē-pĕm-bȧ′wȧ)	Tan.	7.45 S	33.23 E
81	Kirbyville	(kŭr′bĭ-vĭl)	Tex.	30.39 N	93.55 W
117	Kirchbach	(kĭrk′bȧʀ)	Aus. (Wien In.)	48.17 N	16.13 E
117	Kirchsteinbek	(kĭrk′shtīn-bĕk)	Ger. (Hamburg In.)	53.32 N	10.8 E
135	Kirdâsa	(kĭr-dȧ′sȧ)	Eg.	30.3 N	31.6 E
139	Kirenga R.	(kē-rĕŋ′gȧ)	Sov. Un.	56.0 N	107.30 E
139	Kirensk	(kē-rĕnsk′)	Sov. Un.	57.45 N	108.15 E
138	Kirghiz S.S.R.	(kĭr-gēz′)	Sov. Un.	48.0 N	68.0 E
111	Kirghiz Steppe		Sov. Un.	48.45 N	56.0 E
142	Kirgis Nor (L.)	(kĭr′gĭs nôr′)	Mong.	49.10 N	93.15 E
143	Kirin (Chilin)	(kĭ′rĭn)	(chĭ-lĭn′) Chn.	43.50 N	126.36 E
149	Kirishima (Mt.)	(kē′rē-shē′mȧ)	Jap.	31.55 N	130.50 E
117	Kirkby	(kûrk′bē)	Gt. Brit. (Liverpool In.)	53.29 N	2.54 W
116	Kirkby-in-Ashfield	(ăsh′fēld)	Gt. Brit.	53.6 N	1.16 W
116	Kirkby Lonsdale	(lŏnz′dāl)	Gt. Brit.	54.12 N	2.36 W
114	Kirkcaldy	(kēr-kô′dĭ)	Gt. Brit.	56.5 N	3.10 W
116	Kirkham	(kûrk′ăm)	Gt. Brit.	53.47 N	2.53 W
67	Kirkland	(kûrk′lȧnd)	Wash. (Seattle In.)	47.41 N	122.12 W
89	Kirkland Lake	(kûrk′lȧnd)	Can.	48.10 N	80.0 W
111	Kirklareli	(kĕrk′lär-ĕ′lē)	Tur.	41.45 N	27.12 E
79	Kirksville	(kûrks′vĭl)	Mo.	40.12 N	92.35 W
140	Kirkuk	(kĭr-kōōk′)	Iraq	35.29 N	44.29 E
114	Kirkwall	(kûrk′wôl)	Gt. Brit. (In.)	59.0 N	2.55 W
79	Kirkwood	(kûrk′wōōd)	Mo.	38.34 N	90.25 W
120	Kirn	(kĕrn)	Ger.	49.47 N	7.23 E
105	Kirovograd	(kē-rŭ-vŭ-grȧt′)	Sov. Un.	48.31 N	32.17 E
105	Kirovabad	(kē-rŭ-vŭ-bȧt′)	Sov. Un.	40.38 N	46.20 E
110	Kirovsk	(kē-rôfsk′)	Sov. Un.	67.32 N	32.46 E
111	Kirsanov	(kĕr-sȧ′nôf)	Sov. Un.	52.40 N	42.40 E
111	Kirşehir	(kĕr-shē′hĕr)	Tur.	39.5 N	34.0 E
141	Kirthar Ra. (Mts.)	(kĭr-tŭr)	Pak.	26.15 N	67.0 E
116	Kirton	(kûr′tŭn)	Gt. Brit.	53.29 N	0.35 W
134	Kiru, L.	(kē-rōō′)	Bel. Cong.	2.0 S	29.0 E
108	Kiruna	(kē-rōō′nȧ)	Swe.	67.50 N	20.15 E
149	Kiryu	(kē′rĭ-ōō)	Jap.	36.20 N	139.20 E
128	Kirzhach	(kĕr-zhȧʀ′)	Sov. Un.	56.8 N	38.52 E
149	Kisabe	(kē′sȧ-bā)	Jap. (Osaka In.)	34.48 N	135.42 E
135	Kisaki	(kē-sȧ′kē)	Tan.	7.28 S	37.40 E
135	Kisanga Mts.	(kē-sȧŋ′gȧ)	Moz.	12.30 S	38.30 E
149	Kisarazu	(kē′sȧ-rȧ′zōō)	Jap. (Tokyo In.)	35.24 N	139.55 E
138	Kiselevsk	(kē-sĭ-lyôfsk′)	Sov. Un.	54.0 N	86.38 E
134	Kisenyi	(kē-sĕn′yē)	Bel. Cong.	1.38 S	29.15 E
135	Kiserawe	(kē-sȧ-rô′wȧ)	Tan.	6.53 S	39.4 E
129	Kishinev	(kē-shē-nyôf′)	Sov. Un.	47.2 N	28.52 E
149	Kishiwada	(kē′shē-wȧ′dȧ)	Jap.	34.24 N	135.18 E
110	Kishtim	(kēsh-tēm′)	Sov. Un.	55.45 N	60.40 E
145	Kishui	(kĭsh′wē′)	Chn.	27.10 N	115.0 E
145	Kishui		Chn.	30.27 N	115.10 E
135	Kisiwani	(kē-sē-wȧ′nē)	Tan.	4.6 S	37.59 E
68	Kiska I.	(kĭs′kȧ)	Alsk.	52.20 N	175.45 E
121	Kiskörös	(kĭsh′kû-rûsh)	Hung.	46.37 N	19.17 E
121	Kiskunfélegyháza	(kĭsh′kōōn-fā′-lĕd-y′hȧ′zô)	Hung.	46.43 N	19.51 E
121	Kiskunhalas	(kĭsh′kōōn-hô′lôsh)	Hung.	46.25 N	19.29 E

Page	Name	Pronunciation	Region	Lat. °′	Long. °′
121	Kiskunmajsa	(kĭsh′kōōn-mī′shô)	Hung.	46.30 N	19.45 E
111	Kislovodsk	(kĕs-lô-vôtsk′)	Sov. Un.	43.58 N	42.43 E
149	Kisogawa, R.	(kē′sō-gä′wä)	Jap.	35.28 N	137.15 E
121	Kispest	(kĭsh′pĕsht′)	Hung.	47.28 N	19.12 E
126	Kissamos Kastelli	(kē-sä′mōs käs-tĕl′ē)	Grc.	35.28 N	23.39 E
132	Kissidougou	(kē′sē-dōō′gōō)	Fr. W. Afr.	9.20 N	10.15 W
83	Kissimmee	(kĭ-sĭm′ē)	Fla. (In.)	28.17 N	81.23 W
83	Kissimmee, L.		Fla. (In.)	27.55 N	81.17 W
141	Kistna R.	(kĕst′nä)	India	16.15 N	76.0 E
108	Kistrand	(kē′strănd)	Nor.	70.30 N	25.5 E
121	Kisújszállás	(kĭsh′ōō′y′-sä′läsh)	Hung.	47.12 N	20.46 E
133	Kisumu	(kē′sōō-mōō)	Kenya	0.3 S	34.51 E
132	Kita	(kē′tä)	Fr. W. Afr.	13.9 N	9.30 W
142	Kitai (Kuchengtze)	(kē′tī′) (kōō′chĕng′tzĕ′)	Chn.	44.3 N	89.22 E
84	Kitchener	(kĭch′ĕ-nĕr)	Can.	43.25 N	80.35 W
55	Kitchioh	(kĭt′chĭ-ō′)	Chn.	22.50 N	115.40 E
134	Kitega	(kē-tä′gä)	Bel. Cong.	3.20 S	30.5 E
133	Kitgum	(kĭt′gōōm)	Ug.	3.22 N	33.2 E
75	Kitsil Ruin	(kĭt′sĭl)	Ariz.	36.46 N	110.32 W
149	Kitsuki	(kĕt′sōō-kē)	Jap.	33.24 N	131.35 E
85	Kittaning	(kĭ-tăn′ĭng)	Pa.	40.50 N	79.32 W
63	Kittatinny Mts.	(kĭ-tŭ′-tĭ′nē)	N.J. (New York In.)	41.15 N	74.45 W
86	Kittery	(kĭt′ĕr-ĭ)	Me.	43.5 N	70.45 W
145	Kityang	(kĭt′yäng′)	Chn.	23.33 N	116.9 E
120	Kitzingen	(kĭt′zĭng-ĕn)	Ger.	49.45 N	10.8 E
145	Kiukiang	(kyōō′kyäng′)	Chn.	29.40 N	115.52 E
148	Kiuliencheng	(kyōō′lyĕn-chĕng′)	Chn.	40.15 N	124.29 E
145	Kiulung R.	(kyōō′lōōng′)	Chn.	25.0 N	117.24 E
150	Kiungchow	(kyōōng′chō′)	Chn.	19.59 N	110.15 E
135	Kivale	(kē-vä′lĕ)	Kenya	4.11 S	39.28 E
144	Kiyang	(kē′yäng′)	Chn.	26.28 N	111.46 E
138	Kizel	(kē′zĕl)	Sov. Un.	59.10 N	57.40 E
111	Kizil Irmak (R.)	(kĭz′il ĭr-mäk′)	Tur.	40.28 N	33.45 E
111	Kizlyar	(kĭz-lyär′)	Sov. Un.	43.58 N	46.45 E
149	Kizu	(kē′zōō)	Jap.	34.44 N	135.46 E
149	Kizuki	(kē′zōō-kē)	Jap.	35.24 N	132.40 E
108	Kjölen Mts.	(chû′lĕn)	Swe.-Nor.	63.00 N	12.00 E
120	Kladno	(klăd′nō)	Czech.	50.9 N	14.6 E
120	Klagenfurt	(klä′gĕn-fōōrt)	Aus.	46.38 N	14.18 E
119	Klaipéda (Memel)	(klī′pā-dä) (mä′mĕl)	Sov. Un.	55.42 N	21.10 E
72	Klamath Falls	(klăm′ăth)	Ore.	42.12 N	121.48 W
72	Klamath L., Lower		Ore.-Calif.	41.59 N	121.49 W
72	Klamath L., Upper		Ore.	42.20 N	121.30 W
72	Klamath Mts.		Ore.-Calif.	42.0 N	123.20 W
72	Klamath R.		Ore.-Calif.	41.30 N	124.3 W
118	Klar R.	(klär)	Swe.	60.38 N	13.0 E
67	Klaskunine Cr.	(klăs′kŭ-nīn)	Ore. (Portland In.)	46.3 N	123.5 W
67	Klaskunine R.		Ore. (Portland In.)	46.2 N	123.42 W
120	Klatovy	(klä′tô-vĕ)	Czech.	49.24 N	13.17 E
	Klausenberg, see Cluj, Rom.				
117	Klein-Machnow	(klīn-măк′nō)	Ger. (Berlin In.)	52.24 N	13.14 E
128	Kletnya	(klyĕt′nyä)	Sov. Un.	53.18 N	33.11 E
128	Kletsk	(klĕtsk)	Sov. Un.	53.2 N	26.40 E
72	Klickitat R.	(klĭk′ĭ-tăt)	Wash.	45.50 N	121.5 W
128	Klimovichi	(klē-mô-vē′chē)	Sov. Un.	53.36 N	31.58 E
128	Klin	(klēn)	Sov. Un.	56.18 N	36.43 E
153	Kling	(klĭng)	Phil.	5.58 N	124.42 E
118	Klintehamn	(klēn′tē-hăm)	Swe.	57.24 N	18.12 E
128	Klintsy	(klĭn′tsĭ)	Sov. Un.	52.45 N	32.12 E
126	Ključ	(klyōōch)	Yugo.	44.33 N	16.47 E
121	Klobuck	(kwō′bŏōtsk)	Pol.	50.53 N	18.58 E
120	Klodzko	(klôd′skô)	Pol.	50.27 N	16.38 E
108	Klofa-Jökull (Vatna-Jökull)	(klō′fä-yû′kŏōl) (vät′nä-yû′kŏōl)	Ice.	64.30 N	16.45 W
69	Klondike R.	(klŏn′dīk)	Can.	64.0 N	138.30 W
88	Klondike Reg.		Can.	64.0 N	140.0 W
120	Klosterneuberg	(klōs-tĕr-noi′-bōōrgh)	Aus.	48.18 N	16.17 E
69	Kluane L.	(klōō-än′)	Can.	61.15 N	139.0 W
121	Kluczborek	(klōōch-bô′rĕk)	Pol.	50.58 N	18.13 E
68	Klutina L.	(klōō-tē′nä)	Alsk. (In.)	61.40 N	146.7 W
128	Klyazma R.	(klyäz′mä)	Sov. Un.	56.1 N	40.10 E
139	Klyuchevskaya (Vol.)	(klyōō-chĕf-skä′yä)	Sov. Un.	56.10 N	160.55 E
67	Knappa	(năp′ä)	Ore. (Portland In.)	46.11 N	123.35 W
116	Knaresborough	(nârz′bŭr-ô)	Gt. Brit.	54.1 N	1.28 W
131	Kneiss I.	(knĕ-ēs′)	Tun. (In.)	34.22 N	10.17 E
127	Kneža	(knyä′zhä)	Bul.	43.27 N	24.3 E
76	Knife R.		N. D.	47.11 N	102.0 W
68	Knight I.		Alsk. (In.)	60.20 N	147.50 W
84	Knightstown	(nīts′toun)	Ind.	39.45 N	85.32 W
121	Knihinin	(knē-hē′nĕn)	Sov. Un.	48.57 N	24.45 E
126	Knin	(knēn)	Yugo.	44.3 N	16.14 E
120	Knittelfeld	(knĭt′′l-fĕlt)	Aus.	47.14 N	14.49 E
157	Knobbs, The (Mt.)		N. Z. (In.)	43.39 S	172.38 E
152	Knob Pk.	(nŏb)	Phil.	12.28 N	121.20 E
114	Knockmealdown Mts.	(nŏk-mēl′doun)	Ire.	52.15 N	8.0 W
116	Knottingley	(nŏt′ĭng-lĭ)	Gt. Brit.	53.42 N	1.14 W
117	Knowsley	(nōz′lĭ)	Gt. Brit. (Liverpool In.)	53.28 N	2.51 W
84	Knox	(nŏks)	Ind.	41.18 N	86.40 W
77	Knoxville	(nŏks′vĭl)	Ia.	41.18 N	93.5 W
82	Knoxville		Tenn.	35.58 N	83.57 W
116	Knutsford	(nŭts′fĕrd)	Gt. Brit.	53.18 N	2.22 W
128	Knyaz, L.	(knyäz)	Sov. Un.	52.25 N	27.59 E
121	Knyszyn	(knĭ′shĭn)	Pol.	53.16 N	22.58 E
149	Kobayashi	(kō′bä-yä′shē)	Jap.	32.0 N	130.58 E
	Kobdo, see Chirgalantu, Mong.				
142	Kobdo R.	(kôb′dō′)	Mong.	49.20 N	91.0 E
149	Kobe	(kō′bĕ)	Jap.	34.40 N	135.10 E
129	Kobelyaki	(kō-bĕl-yä′kē)	Sov. Un.	49.8 N	34.12 E
118	Köbenhavn	(kû-b'n-houn′)	Den.	55.40 N	12.34 E
120	Koblenz	(kō′blĕntz)	Ger.	50.22 N	7.35 E
128	Kobozha R.	(kô-bō′zhä)	Sov. Un.	58.44 N	34.59 E
121	Kobrin	(kō′brēn′)	Sov. Un.	52.13 N	24.23 E
68	Kobuk R.	(kō′bŭk)	Alsk.	67.0 N	160.0 W
111	Kobuleti	(kô-bōō-lyā′tē)	Sov. Un.	41.50 N	41.45 E
127	Kočane	(kô′chä-nĕ)	Yugo.	41.54 N	22.24 E
126	Kočevje	(kô′chāv-yĕ)	Yugo.	45.38 N	14.50 E
142	Kocha (Kuche)	(kō′chä′) (kōō′chē′)	Chn.	41.32 N	82.58 E
147	Kŏchang	(kŭ′chäng′)	Kor.	35.44 N	127.56 E
120	Kocher R.	(kôк′ĕr)	Ger.	49.10 N	9.45 E
149	Kochi	(kō′chē)	Jap.	33.35 N	133.30 E
69	Kodiak	(kō′dyăk)	Alsk.	57.40 N	152.30 W
69	Kodiak I.		Alsk.	57.20 N	153.30 W
133	Kodok	(ko′dŏk)	Sud.	9.57 N	32.2 E
65	Koenig	(kû′nēg)	Colo. (Denver In.)	40.23 N	104.57 W
151	Koepang	(kōō′päng)	Indon.	10.15 S	123.42 E
147	Koesan	(kō′ĕ-san)	Kor.	36.47 N	127.50 E
120	Koesfeld	(kûs′fĕlt)	Ger.	51.56 N	7.10 E
150	Koetaradja	(kōō′tä-räd′jä)	Indon.	5.29 N	95.23 E
132	Koforidua	(kō-fô-rĭ-dōō′ä)	G. C.	6.4 N	0.15 W
149	Kofu	(kō′fōō′)	Jap.	35.41 N	138.32 E
149	Koga	(kō′gä)	Jap.	36.12 N	139.42 E
160	Kogarah	(kô-gä′rä)	Austl. (Sydney In.)	33.58 S	151.8 E
118	Köge	(kû′gĕ)	Den.	55.27 N	12.10 E
129	Kogilnik R.	(kô-gĭl-nĕk′)	Sov. Un.	45.25 N	30.30 E
149	Kohana	(kō′hä-nä)	Jap. (Osaka In.)	34.49 N	135.21 E
141	Kohima	(kô-ē′mä)	India	25.45 N	94.15 E
156	Kohukohu	(kô-hōō-kô-hōō′)	N. Z.	35.20 S	173.30 E
147	Kohŭng	(kō′hŏōng)	Kor.	34.38 N	127.18 E
128	Koidanovo	(koi-dä′nô-vô)	Sov. Un.	53.40 N	27.8 E
127	Koinare	(koi′nä-rĕ)	Bul.	43.22 N	24.8 E
119	Koivisto	(koi-vēs′tô)	Sov. Un.	60.28 N	28.35 E
147	Kŏje I.	(kû′jĕ)	Kor.	34.57 N	128.37 E
121	Kojetin	(kô′yĕ-tyēn)	Czech.	49.21 N	17.19 E
148	Kojo	(kō′jō′)	Kor.	38.50 N	128.20 E
138	Kokand	(kô-känt′)	Sov. Un.	40.30 N	70.50 E
138	Kokchetav	(kôk′chĕ-täf)	Sov. Un.	53.25 N	69.20 E
119	Kokemäen R.	(kô′kē-mä′ĕn)	Fin.	61.20 N	22.9 E
134	Kokenap	(kō′kē-năp)	U. S. Afr.	31.28 S	18.28 E
128	Kokhma	(kôк′mä)	Sov. Un.	56.56 N	41.9 E
110	Kokkola	(kô′kô-lä)	Fin.	63.50 N	23.10 E
84	Kokomo	(kō′kô-mō)	Ind.	40.30 N	86.9 W
142	Koko Nor (L.)	(kō′kô nôr)	Chn.	37.0 N	100.0 E
151	Kokopo	(kô-kô′pō)	N. Gui. Ter.	4.22 S	152.27 E
138	Kokpektinskaya	(kôk′pĕk-tēn′-ská-yä)	Sov. Un.	48.55 N	82.15 E
147	Koksan	(kôk′sän)	Kor.	38.47 N	120.39 E
65	Koksilah R.	(kôk′sē-lä)	Can. (Vancouver In.)	48.39 N	123.45 W
89	Koksoak R.	(kôk′sō-äk)	Can.	58.0 N	69.0 W
147	Koksŭng	(kôk′sōōng′)	Kor.	35.18 N	127.19 E
149	Kokubu	(kō′kōō-bōō)	Jap.	31.42 N	130.48 E
149	Kokubu		Jap. (Osaka In.)	34.34 N	135.39 E
149	Kokura	(kō′kōō-rä)	Jap.	33.47 N	130.52 E
108	Kola	(kō′lä)	Sov. Un.	68.58 N	33.10 E
132	Kolahun	(kô-lä′hōōn)	Lib.	8.30 N	10.8 W
110	Kola Pen.	(kō′lä)	Sov. Un.	67.30 N	37.0 E
141	Kolar Gold Fields	(kô-lär′)	India	13.15 N	77.59 E
	Kolberg, see Kolobrzeg, Pol.				
128	Kolchugino	(kôl-chōō′gē-nô)	Sov. Un.	56.16 N	39.28 E
118	Kolding	(kŭl′dĭng)	Den.	55.28 N	9.26 E
134	Kole	(kō′lä)	Bel. Cong.	3.20 S	22.43 E
138	Kolguyev I.	(kôl-gōō′yĕf).	Sov. Un.	69.15 N	49.0 E
141	Kolhapur	(kōl′hä-pōōr)	India	16.45 N	74.2 E
120	Kolin	(kō′lēn)	Czech.	50.1 N	15.12 E
133	Kollo, Mt.	(kōl′ô)	Eth.	11.5 N	39.15 E
120	Köln	(kûln)	Ger.	50.57 N	6.57 E
121	Kolno	(kôw′nô)	Pol.	53.25 N	21.57 E
121	Kolo	(kô′wô)	Pol.	52.11 N	18.37 E
120	Kolobrzeg	(kô-lôb′zhĕk)	Pol.	54.9 N	15.35 E
128	Kolomna	(kâl-ôm′nä)	Sov. Un.	55.5 N	38.49 E
121	Kolomyya	(kō′lô-mē′yä)	Sov. Un.	48.32 N	25.2 E
129	Kolosovka	(kô-lô-sôf′kä)	Sov. Un.	47.17 N	30.59 E
138	Kolpashevo	(kŭl-pä-shô′vä)	Sov. Un.	58.20 N	82.50 E
128	Kolpino	(kôl′pē-nô)	Sov. Un.	59.45 N	30.39 E
128	Kolpny	(kôlp′nyē)	Sov. Un.	52.12 N	36.52 E
128	Kolp R.	(kôlp)	Sov. Un.	59.25 N	35.40 E
139	Kolyma Range	(Gydan) (kô-lē-mä′)	Sov. Un.	61.30 N	150.0 E
139	Kolyma R.		Sov. Un.	66.0 N	151.30 E
138	Kolyvan	(kôl-ē-vän′)	Sov. Un.	55.25 N	82.50 E
137	Komandorskiy Is.		Sov. Un.	55.0 N	172.0 W
137	Komarno	(kô′mär-nô)	Czech.	47.47 N	18.8 E
121	Komárno	(kô′mär′nô)	Sov. Un.	49.37 N	23.43 E
121	Komárom	(kô′mä-rôm)	Hung.	47.44 N	18.6 E
134	Komatipoort	(kō-mä′tē-pōrt)	U. S. Afr.	25.25 S	31.55 E
149	Komatsu	(kō-mät′sōō)	Jap.	36.20 N	136.30 E
135	Kôm Bira	(kôm′ bē′ra)	Eg.	30.5 N	31.8 E
110	Komi (Zyryan)	(kô′mē) (zĭr′ĭ-ăn)	Sov. Un.	64.0 N	55.0 E
132	Komodugu-Yobe R.	(kō-mô-dōō′gōō-yō′bā)	Nig.	12.52 N	11.0 E
127	Komotēnē	(kō-mô-tē′nē)	Grc.	41.7 N	25.23 E
150	Kompongthom	(kŏm′pŏng-tŏm)	Indoch.	12.38 N	104.41 E
129	Komrat	(kôm-rät′)	Sov. Un.	46.17 N	28.39 E
139	Komsomolsk-na-Amure	(kŭm-sŭ-môlsk′-nŭ-ŭ-mōōr′yĭ)	Sov. Un.	50.45 N	137.5 E
111	Komsomol'tsa G.	(kôm-sô-môl′tsä)	Sov. Un.	45.30 N	54.15 E
142	Konche Darya (R.)	(kōn′chĕ där′yä)	Chn.	40.45 N	87.30 E
110	Konda R.	(kôn′dä)	Sov. Un.	60.25 N	63.50 E
134	Kondoa Irangi	(kôn-dō′ä ē-rän′gē)	Tan.	4.50 S	35.55 E
129	Konevskaya	(kô-nyôf′ská-yä)	Sov. Un.	46.5 N	38.56 E
132	Kong	(kŏng)	Fr. W. Afr.	9.7 N	4.36 W
132	Kong (Prov.)		Fr. W. Afr.	9.30 N	4.30 W
135	Konge	(kôŋ′gä)	Tan.	5.51 S	37.53 E
147	Kongju	(kŏng′jōō)	Kor.	36.28 N	127.8 E
144	Kongmoon	(kŏng′mōōn′)	Chn.	22.34 N	113.0 E
144	Kongmoon City		Chn.	22.30 N	112.59 E
134	Kongolo	(kôŋ′gō′lō)	Bel. Cong.	5.18 S	26.57 E
118	Kongsberg	(kŭngs′bĕrg)	Nor.	59.40 N	9.39 E
118	Kongsvinger	(kŭngs′vĭŋ-gĕr)	Nor.	60.12 N	12.0 E
	Königsberg, see Kaliningrad, Sov. Un.				
134	Koni Hill	(kō′nē)	Bel. Cong.	10.34 S	27.22 E
121	Konin	(kô′nyēn)	Pol.	52.11 N	18.15 E
127	Konitsa	(kô′nyē′tsä)	Grc.	40.4 N	20.45 E
127	Konjic	(kôn′yēts)	Yugo.	43.38 N	17.59 E
129	Konotop	(kô-nô-tôp′)	Sov. Un.	51.13 N	33.13 E
121	Końskie	(koin′′skyē)	Pol.	51.11 N	20.26 E
129	Konstantinov	(kôn-stän-tē′nôf)	Sov. Un.	49.46 N	27.12 E
129	Konstantinovka	(kôn-stän-tē′-nôf-kä)	Sov. Un.	47.49 N	31.11 E
129	Konstantinovka-Dmitrievka	(kôn-stän-tē′nôf-kä-dmē′trē-yĕf′ kä)	Sov. Un.	48.33 N	37.39 E
120	Konstanz (Constance)	(kôn′-shtänts) (kŏn′stăns)	Ger.	47.39 N	9.11 E
132	Kontagora	(kōn-tä-gō′rä)	Nig.	10.30 N	5.30 E
132	Kontcha	(kōn′chä)	Cam.	8.0 N	12.20 E
111	Konya	(kōn′yä)	Tur.	37.52 N	32.30 E
160	Koonyum Range	(kō-ŭn-yōōm′)	Austl. (In.)	28.30 S	153.12 E
158	Kooringa (Burra)	(kō-ŭ-rĭŋ′gä) (bōōr′ä)	Austl.	33.40 S	138.58 E
88	Kootenay L.	(kōō′tē-nā)	Can.	49.50 N	116.30 W
72	Kootenay Landing		Can.	49.15 N	116.42 W
72	Kootenay R.		U. S.-Can.	48.50 N	116.20 W
118	Kopervik	(kô′pĕr-vĕk)	Nor.	59.18 N	5.20 E
110	Kopeysk	(kô-pāsk′)	Sov. Un.	55.6 N	61.37 E
118	Köping	(chû′pĭng)	Swe.	59.31 N	15.59 E
118	Kopparberg	(kŏp′pär-bĕrgh)	Swe.	59.52 N	15.0 E
126	Koprivnica	(kô′prēv-nē′tsä)	Yugo.	46.9 N	16.51 E
121	Kopychyntse	(kô-pē-chēn′tsē)	Sov. Un.	49.6 N	26.54 E
127	Korçë (Korica)	(kôr′chē) (kô′rĭt-sä)	Alb.	40.36 N	20.49 E
126	Korčula (I.)	(kôr′chōō-lä)	Yugo.	42.55 N	16.55 E
133	Kordofan Plat.	(kôr-dô-fän′)	Sud.	11.30 N	30.30 E
147	Korea (Chosen)	(kô-rē′ä)	Asia	38.0 N	127.0 E
147	Korea B.		Kor.	39.15 N	123.30 E
147	Korean Arch.		Kor.	34.11 N	126.45 E
147	Korea Str.		Kor.	34.35 N	129.0 E
132	Korhogo	(kôr-hō′gō)	Fr. W. Afr.	9.28 N	5.18 W
127	Korica (Korçë)	(kô-rĭt′sä) (kôr′chē)	Alb.	40.36 N	20.49 E
150	Korinchi, Mt.	(kô-rēn′chē)	Indon.	1.45 S	101.21 E
127	Korinthos (Corinth)	(kô-rēn′thŏs) (kôr′ĭnth)	Grc.	37.55 N	22.55 E
149	Koriyama	(kō′rē-yä′mä)	Jap.	34.37 N	135.43 E
148	Koriyama		Jap.	37.20 N	140.20 E
138	Korkino	(kôr′kē-nŭ)	Sov. Un.	55.0 N	61.20 E
120	Körmend	(kûr′mĕnt)	Hung.	47.2 N	16.35 E
126	Kornat (I.)	(kôr-nät′)	Yugo.	43.45 N	15.20 E
120	Korneuburg	(kôr′noi-bōōrgh)	Aus.	48.22 N	16.20 E
129	Korocha	(kô-rō′chä)	Sov. Un.	50.50 N	37.11 E
135	Korogwe	(kô-rō′gwē)	Tan.	5.8 S	38.38 E
153	Koronadal	(kô′rō-nä-dăl′)	Phil.	6.7 N	125.2 E
129	Korop	(kō′rôp)	Sov. Un.	51.32 N	32.53 E
151	Koror	(kō′rôr)	Palau Is.	7.16 N	134.32 E
160	Kororoit Cr.	(kô′rō-rō′ĕt)	Austl. (Melbourne In.)	37.47 S	144.48 E
129	Korosten	(kô′rôs-tĕn)	Sov. Un.	50.58 N	28.40 E
129	Korostishev	(kô-rôs′tē-shôf)	Sov. Un.	50.20 N	29.0 E
129	Korotoyak	(kô′rô-tô-yăk′)	Sov. Un.	50.59 N	39.5 E
148	Korsakov	(kôr′sä-kôf′)	Sov. Un.	46.38 N	142.45 E
119	Korsnäs	(kôrs′nĕs)	Fin.	62.45 N	21.10 E
118	Korsör	(kôrs′ûr′)	Den.	55.18 N	11.7 E
133	Korti	(kôr′tē)	Sud.	18.10 N	31.33 E
139	Koryak Mts.	(kûr-yăk′)	Sov. Un.	6.30 N	170.0 E
129	Koryukovka	(kôr-yōō-kôf′kä)	Sov. Un.	51.45 N	32.22 E
120	Kóscian	(kŭsh′tsyän)	Pol.	52.5 N	16.37 E
121	Kościerzyna	(kŭsh-tsyĕ-zhē′nä)	Pol.	54.7 N	17.59 E
82	Kosciusko	(kŏs-ĭ-ŭs′kō)	Miss.	33.3 N	89.37 W
159	Kosciusko, Mt.		Austl.	36.28 S	148.16 E
133	Kosha	(kō′shä)	Sud.	20.55 N	30.33 E
143	Koshan	(kō′shän′)	Chn.	48.20 N	126.0 E
149	Koshiki Is.	(kō-shē′kē)	Jap.	31.45 N	129.45 E
121	Košice	(kô′shē-tsē)	Czech.	48.43 N	21.15 E
142	Koso Gol (L.)	(kô′sō gōl′)	Mong.	51.0 N	100.30 E
147	Kŏsŏng	(kŭ′sŭng)	Kor.	34.58 N	128.20 E
121	Kossovo	(kôs′sô-vô)	Sov. Un.	52.45 N	25.12 E
126	Kostajnica	(kôs′tä-ē-nē′tsä)	Yugo.	45.14 N	16.33 E
133	Kosti	(kôs′tē)	Sud.	13.8 N	32.35 E
128	Kostroma	(kôs-trô-mä′)	Sov. Un.	57.46 N	40.59 E
128	Kostroma (Dist.)		Sov. Un.	58.12 N	41.50 E
128	Kostroma R.		Sov. Un.	58.18 N	41.10 E
120	Kostrzyn	(kôst′chēn)	Pol.	52.35 N	14.39 E
120	Koszalin	(kô-shä′lĭn)	Pol.	54.11 N	16.10 E
120	Köszeg	(kû′sĕg)	Hung.	47.22 N	16.31 E
150	Kotabaro	(kô′tä-bä′rō)	Indon.	3.20 S	116.10 E

Page	Name	Pronunciation	Region	Lat. °′		Long. °′	
149	Kotachi	(kō′tä-chē)	Jap. (Osaka In.)	34.38	N	135.39	E
134	Kota Kota	(kō-tä kō′tä)	Nya.	12.50	S	34.13	E
133	Kota R.	(kō′tä)	Fr. Eq. Afr.	6.0	N	22.0	E
127	Kotel	(kō-tĕl′)	Bul.	42.53	N	26.26	E
129	Kotelevka	(kō′tĕ-lyĕf′kä)	Sov. Un.	50.2	N	34.42	E
110	Kotelnich	(kō-tyĕl′nĕch)	Sov. Un.	58.20	N	48.20	E
139	Kotelnyy I.	(kō-tyĕl′nē)	Sov. Un.	75.10	N	140.0	E
120	Kothen	(kū′tĕn)	Ger.	51.46	N	11.58	E
119	Kotka	(kōt′kä)	Fin.	60.28	N	27.0	E
110	Kotlas	(kōt′läs)	Sov. Un.	61.15	N	46.45	E
126	Kotor	(kō′tōr)	Yugo.	42.25	N	18.48	E
128	Kotorost R.	(kō-tōr-ōst′)	Sov. Un.	57.16	N	39.40	E
120	Kottbus	(kōt′bōōs)	Ger.	51.47	N	14.20	E
138	Kotuy R.	(kō-tōō′)	Sov. Un.	68.0	N	102.0	E
68	Kotzebue	(kōt′sē-bōō)	Alsk.	66.40	N	162.30	W
132	Kouandé	(kwän-dā′)	Fr. W. Afr.	10.25	N	1.40	E
132	Koudougou	(kōō-dōō′gōō)	Fr. W. Afr.	12.7	N	2.15	W
132	Koulikoro	(kōō-lē-kō′rō)	Fr. W. Afr.	13.0	N	7.30	W
132	Koumbia	(kōōm′bĭ-ä)	Fr. W. Afr.	11.36	N	13.3	W
133	Koundé	(kōōn-dā′)	Fr. Eq. Afr.	6.3	N	14.34	E
138	Kounradskiy	(kū-ōōn-rät′skē)	Sov. Un.	46.59	N	75.0	E
132	Kouroussa	(kōō-rōō′sä)	Fr. W. Afr.	10.42	N	10.0	W
132	Koutiala	(kōō-tē-ä′lä)	Fr. W. Afr.	12.30	N	5.22	W
119	Kouvola	(kō′ōō-vō-lä)	Fin.	60.45	N	26.45	E
110	Kovda, L.	(kōv′dä)	Sov. Un.	66.45	N	32.0	E
121	Kovel	(kō′vĕl)	Sov. Un.	51.12	N	24.43	E
119	Kovno (Kaunas)	(kōv′nō)	Sov. Un.	54.53	N	23.54	E
128	Kovrov	(kōv-rōf′)	Sov. Un.	56.22	N	41.20	E
144	Kowloon	(kō′lōōn′)	Hong Kong	22.22	N	114.6	E
147	Kowŏn	(kō′ŏn′)	Kor.	39.28	N	127.12	E
149	Koya	(kō′yä)	Jap. (Osaka In.)	34.47	N	135.23	E
68	Koyukuk R.	(kō-yōō′kōōk)	Alsk.	66.0	N	156.0	W
127	Kozanē	(kō-zhä′nä)	Grc.	40.17	N	21.50	E
129	Kozelets	(kō′zĕ-lyĕts)	Sov. Un.	50.53	N	31.5	E
128	Kozelsk	(kō-zĕlsk′)	Sov. Un.	54.2	N	35.51	E
129	Kozhech	(kō-zhĕch′)	Sov. Un.	50.35	N	27.12	E
141	Kozhikode (Calicut)	(kō′zhĭ-kō′-dē) (kä′lĭ-kŭt)	India	11.15	N	75.47	E
121	Kozienice	(kō-zyē-nē′tsē)	Pol.	51.34	N	21.34	E
121	Kozle	(kōzh′lē)	Pol.	50.19	N	18.9	E
139	Kozlovskaya	(kōz-lōf′skä′yä)	Sov. Un.	47.0	N	134.0	E
127	Kozlodui	(kŭz′lō-dwē)	Bul.	43.46	N	23.42	E
149	Kozushima (Seven Is.)	(kō′zōō-shē′mä)	Jap.	34.12	N	139.8	E
150	Kra Bin	(krä bēn)	Siam	13.52	N	101.37	E
118	Kragerö	(krä′gĕr-ū)	Nor.	58.53	N	9.25	E
127	Kragujevac	(krä′gōō′yĕ-vätsˇ)	Yugo.	44.1	N	20.56	E
121	Kraków	(krä′kōōf)	Pol.	50.5	N	19.59	E
127	Kraljevo	(kräl′ye-vō)	Yugo.	43.42	N	20.43	E
129	Kramatorskaya	(krä-mä-tōr′skä-yä)	Sov. Un.	48.45	N	37.32	E
118	Kramfors	(kräm′fōrs)	Swe.	62.55	N	17.50	E
126	Kranj	(krän′)	Yugo.	46.15	N	14.23	E
119	Krāslava	(kräs′lä-vä)	Sov. Un.	55.52	N	27.12	E
120	Kraslice	(kräs′lĕ-tsē)	Czech.	50.19	N	12.29	E
121	Kraśnik	(krä̆sh′nĭk)	Pol.	50.54	N	22.14	E
129	Krasnoarmeisk (Yalta)	(kräs′nō-är-mä′ĕsk) (yäl′tä)	Sov. Un.	44.29	N	34.10	E
111	Krasnoarmeiskoe	(kräs′nō-är-mä′-skō-yĕ)	Sov. Un.	48.30	N	44.30	E
129	Krasnodar	(kräs′nō-där)	Sov. Un.	45.3	N	39.0	E
129	Krasnograd	(kräs′nō-grät)	Sov. Un.	49.23	N	35.28	E
129	Krasnogrigorievka	(kräs′nō-grē-gō-rē-yĕf′kä)	Sov. Un.	47.40	N	34.31	E
110	Krasnokamsk	(kräs-nō-kämsk′)	Sov. Un.	58.4	N	55.46	E
129	Krasnokutsk	(kräs-nō-kōōtsk′)	Sov. Un.	50.2	N	35.5	E
111	Krasno-Polyanskoe	(kräs′nō-pōl-yän′skō-yĕ)	Sov. Un.	43.45	N	40.15	E
129	Krasnoselie	(kräs′nō-sĕl′yĕ)	Sov. Un.	48.54	N	32.21	E
110	Krasnoslobodsk	(kräs′nō-slō-bōtsk′)	Sov. Un.	54.20	N	43.45	E
138	Krasnoturinsk	(krŭs-nŭ-tōō-rēnsk′)	Sov. Un.	59.45	N	60.1	E
138	Krasnoufimsk	(krŭs-nŭ-ōō-fēmsk′)	Sov. Un.	56.38	N	57.42	E
110	Krasnouralsk	(kräs′nō-ōō-rälsk′)	Sov. Un.	58.20	N	60.3	E
110	Krasnovishersk	(kräs-nō-vē-shersk′)	Sov. Un.	60.25	N	57.6	E
111	Krasnovodsk	(kräs-nō-vōtsk′)	Sov. Un.	40.0	N	53.10	E
138	Krasnoyarsk	(kräs-nō-yärsk′)	Sov. Un.	56.10	N	93.0	E
139	Krasnoye L.	(kräs′nŭ-yä)	Sov. Un.	64.0	N	173.30	E
128	Krasny	(kräs′nē)	Sov. Un.	59.44	N	30.6	E
142	Krasny (Khem Belder)	(kräs′nē) (kĕm′ bĕl-dĕr′)	Chn.	31.40	N	94.5	E
128	Krasny Kholm	(kräs′nē kōlm)	Sov. Un.	58.3	N	37.8	E
111	Krasnykut	(kräs-nē-kōōt′)	Sov. Un.	50.58	N	47.5	E
121	Krasnystaw	(kräs-nē-stäf′)	Pol.	50.58	N	23.10	E
111	Krasny Sulin	(kräs′nē sōō-lēn′)	Sov. Un.	47.58	N	40.10	E
150	Kratie	(krä-tyä′)	Indoch.	12.29	N	106.2	E
127	Kratovo	(krä′tō-vō)	Yugo.	42.4	N	22.11	E
127	Krdžali	(k′rd′zhä-lē)	Bul.	41.38	N	25.21	E
120	Krefeld-Uerdingen	(krä′fĕlt-ūr′dĭng-ĕn)	Ger.	51.20	N	6.34	E
129	Kremenchug	(krĕm′ĕn-chōōgh′)	Sov. Un.	49.4	N	33.29	E
121	Kremenets	(krĕ-mĕn′yĕts′)	Sov. Un.	50.6	N	25.44	E
121	Kremennoe	(krĕ-mĕn′ō-yĕ)	Sov. Un.	49.3	N	38.9	E
120	Krems	(krĕms)	Aus.	48.26	N	15.35	E
128	Kresttsi	(kräst′sē)	Sov. Un.	58.12	N	32.24	E
119	Kretinga	(krĕ-tĭŋ′gä)	Sov. Un.	55.55	N	21.20	E
132	Kribi	(krē′bē)	Cam.	3.0	N	9.57	E
128	Krichev	(krē′chōf)	Sov. Un.	53.41	N	31.41	E
127	Kriekhankhi	(krĭ-ĕ-käŋ′kē)	Grc.	38.13	N	23.17	E
118	Kristiansand	(krĭs-tyän-sän′′)	Nor.	58.9	N	7.59	E
118	Kristianstad	(krĭs-tyän-städ′)	Swe.	56.2	N	14.9	E
118	Kristiansund	(krĭs-tyän-sōōn′′)	Nor.	63.8	N	7.45	E
119	Kristiina (Kristinestad)	(krĭs′tē-nä) (krĭs-tē′nĕ-städh)	Fin.	62.16	N	21.25	E
118	Kristinehamn	(krēs-tē′nē-häm′)	Swe.	59.18	N	14.7	E
119	Kristinestad (Kristiina)		Fin.	62.16	N	21.25	E
127	Kriva-Palanka	(krē-vä-pä-läŋ′kä)	Yugo.	42.12	N	22.19	E
129	Krivoe Ozero	(krē′vō-yĕ ō′zĕr-ō)	Sov. Un.	47.58	N	30.17	E
105	Krivoy Rog	(krē-voi′ rōgh′)	Sov. Un.	47.56	N	33.21	E
126	Križevci	(krē′zhĕv-tsĭ)	Yugo.	46.2	N	16.32	E
126	Krk (I.)	(k′rk)	Yugo.	45.5	N	14.35	E
121	Krnov	(k′r′nōf)	Czech.	50.4	N	17.41	E
118	Kröderen	(krū′dĕ-rĕn)	Nor.	60.8	N	9.50	E
129	Krolevets	(krō-lĕ′vyĕts)	Sov. Un.	51.32	N	33.22	E
121	Kroměříž	(krō′myĕr-zhĕzh)	Czech.	49.17	N	17.23	E
128	Kromi	(krō′mē)	Sov. Un.	52.44	N	35.41	E
139	Kronotskiy, C.	(krō′nōt′skĭ-ē)	Sov. Un.	54.50	N	162.0	E
128	Kronshtadt	(krōn′shtät)	Sov. Un.	59.59	N	29.49	E
134	Kroonstad	(krōn′shtät)	U. S. Afr.	27.42	S	27.19	E
111	Kropotkin	(krä-pōt′kĭn)	Sov. Un.	45.28	N	40.35	E
121	Krosno	(krōs′nō)	Pol.	49.42	N	21.47	E
121	Krotoszyn	(krō-tō′shĭn)	Pol.	51.42	N	17.26	E
126	Krško	(k′rsh′kō)	Yugo.	45.58	N	15.29	E
127	Kruë	(krōō′yĕ)	Alb.	41.31	N	19.49	E
134	Kruger Natl. Park	(krōō′gĕr) (krū′gĕr)	U. S. Afr.	23.45	S	31.30	E
134	Krugersdorp	(krōō′gĕrz-dōrp)	U. S. Afr.	26.6	S	27.45	E
127	Kruševać	(krōō′shĕ-vätsˇ)	Yugo.	43.34	N	21.20	E
127	Kruševo	(krōō-shĕ-vō)	Yugo.	41.20	N	21.16	E
119	Krustpils	(krōōst′pēls)	Sov. Un.	56.30	N	25.51	E
118	Krylbo	(krŭl′bō)	Swe.	60.7	N	16.13	E
129	Krym (Sov. Rep.)	(krĭm)	Sov. Un.	45.20	N	34.24	E
129	Krymskaya	(krĭm′skä-yä)	Sov. Un.	44.58	N	37.57	E
121	Krynki	(krĭn′kē)	Pol.	53.15	N	23.46	E
129	Kryukov	(k′r′yōō-kōf′)	Sov. Un.	49.2	N	33.25	E
131	Ksour	(k′sōōr)	Tun. (In.)	35.53	N	9.0	E
131	Ksour Mts.		Tun. (In.)	33.25	N	9.55	E
112	Ksour, Mts. of the		Alg.	33.15	N	9.2	E
150	Kuala Lumpur	(kwä′lä lōōm-pōōr′)	Malaya	3.12	N	101.38	E
137	Kuala Pilah	(pē′lä)	Malaya (In.)	2.46	N	102.15	E
137	Kuala Sembrong	(sĕm′brŏŋg)	Malaya (In.)	2.29	N	103.35	E
111	Kuba	(kōō′bä)	Sov. Un.	41.10	N	48.32	E
111	Kuban R.	(kōō-bän′′)	Sov. Un.	45.25	N	40.0	E
142	Kuche (Kocha)	(kōō′chē′) (kō′chä′)	Chn.	41.32	N	82.58	E
146	Kuchen	(kōō′chĕn′)	Chn.	33.19	N	117.14	E
146	Kucheng	(kōō′chĕng′)	Chn.	37.33	N	116.6	E
150	Kuching	(kōō′chĭng)	Sar.	1.30	N	110.26	E
149	Kuchi No Erabo (I.)	(kōō′chē nō ĕr′ä-bō)	Jap.	30.36	N	130.14	E
144	Kuchow	(kōō′chō′)	Chn.	25.53	N	108.28	E
149	Kudamatsu	(kōō′dä-mä′tsōō)	Jap.	34.1	N	131.52	E
150	Kudat	(kōō-dät′)	N. Bor.	7.0	N	116.46	E
110	Kudenskoe, L.	(kōō′dĕn-skō-yĕ)	Sov. Un.	59.45	N	39.30	E
138	Kudymkar	(kōō-dĭm-kär′)	Sov. Un.	59.0	N	54.40	E
146	Kuen Lun Shan (Mts.)	(kōō′ĕn lōōn′ shän′)	Chn.	37.6	N	121.20	E
142	Kuerhlei (Kurla)	(kōō′ĕr-lā′ē) (kōōr′lä)	Chn.	41.30	N	86.10	E
146	Kufow	(kōō′fō′)	Chn.	35.46	N	117.2	E
120	Kufstein	(kōōf′shtīn)	Aus.	47.34	N	12.11	E
149	Kujusan (Mt.)	(kōō′jōō-sän′)	Jap.	33.5	N	131.15	E
133	Kukawa	(kōō-kä′wä)	Nig.	12.58	N	13.38	E
127	Kukës	(kōō′kĕs)	Alb.	42.2	N	20.25	E
127	Kula	(kōō′lä)	Bul.	43.52	N	22.31	E
111	Kula		Tur.	38.35	N	28.40	E
139	Kular Mts.	(kōō-lär′)	Sov. Un.	69.25	N	131.0	E
119	Kuldiga	(kōōl′dē-gä)	Sov. Un.	56.58	N	21.58	E
110	Kulebaki	(kōō-lĕ-bäk′ĭ)	Sov. Un.	55.28	N	42.35	E
141	Kulhakangri, Mt.	(kōōl-hä-käŋ′-grē)	Bhu.	27.59	N	90.15	E
128	Kulikovo	(kōō-lē′kō-vō)	Sov. Un.	52.16	N	39.32	E
120	Kulmbach	(kōōlm′bäĸ)	Ger.	50.6	N	11.27	E
126	Kulpa R.	(kōōl′pä)	Yugo.	45.32	N	15.40	E
146	Kulu	(kōō′lōō′)	Chn.	37.14	N	115.6	E
138	Kulunda	(kōō-lōōn′dä)	Sov. Un.	52.36	N	78.55	E
138	Kulunda L.		Sov. Un.	53.0	N	79.30	E
149	Kuma	(kōō′mä)	Jap.	33.21	N	130.55	E
149	Kumamoto	(kōō′mä-mō′tō)	Jap.	32.51	N	130.40	E
149	Kumano Sea	(kōō-mä′nō)	Jap.	33.40	N	136.30	E
127	Kumanovo	(kōō-mä′nō-vō)	Yugo.	42.8	N	21.40	E
111	Kuma R.	(kōō′mä)	Sov. Un.	45.6	N	46.0	E
157	Kumara	(kōō-mä′rä)	N. Z.	42.38	S	171.15	E
132	Kumasi	(kōō-mä′sē)	G. C.	6.48	N	1.33	W
132	Kumba	(kōōm′bä)	Nig.	4.35	N	9.30	E
141	Kumbakonam	(kōōm′bŭ-kō′nŭm)	India	10.50	N	79.28	E
147	Kŭmchŏn	(kōōm-chŭn′)	Kor.	38.10	N	126.29	E
147	Kŭmchŏn		Kor.	36.7	N	128.7	E
147	Kŭmgangsan (Mts.)	(kōōm′gäng-sän)	Kor.	38.39	N	128.7	E
147	Kŭmhwa	(kōōm′hwä)	Kor.	38.18	N	127.29	E
147	Kŭmje	(kōōm′yĕ)	Kor.	35.49	N	126.52	E
147	Kum R.	(kōōm)	Kor.	36.7	N	126.53	E
147	Kŭmsan	(kōōm′sän′)	Kor.	36.6	N	127.29	E
147	Kŭmsŏng	(kōōm′sŭng′)	Kor.	38.25	N	127.36	E
139	Kunashir I.	(kōō-nŭ-shĕr′)	Kur. Is.	44.15	N	145.50	E
119	Kunda	(kōōn′dä)	Sov. Un.	59.31	N	26.35	E
137	Kuneitra	(kōō-nĭ′trä)	Syr. (In.)	33.5	N	36.9	E
134	Kunene R.	(kōō-nä′nē)	Ang.-S. W. Afr.	16.30	S	15.15	E
118	Kungälv	(kŭng′ĕlf)	Swe.	57.53	N	12.0	E
144	Kungan	(kōōn′gän′)	Chn.	29.56	N	111.54	E
142	Kungchang	(kōōng′chäng)	Chn.	34.52	N	105.32	E
144	Kungcheng	(kōōng′chĕng′)	Chn.	24.48	N	110.44	E
145	Kung R.	(kōōng)	Chn.	25.47	N	11.452	E
140	Kungrad	(kōōn-grät′)	Sov. Un.	43.15	N	59.5	E
118	Kungsbacka	(kŭngs′bä-kä)	Swe.	57.31	N	12.2	E
138	Kungur	(kōōŋ-gōōr′)	Sov. Un.	57.30	N	57.0	E
159	Kunie (Isle of Pines)	(kōōn′yĕ) (kū-nyä′)	N. Cal.	22.30	S	167.30	E
142	Kunlun Mts.	(kōōn′lōōn′)	Chn.	36.0	N	90.0	E
142	Kunming (Yunnanfu)	(kōōn′-mĭng′) (yŭn′nän′fōō′)	Chn.	25.1	N	102.34	E
147	Kunsan	(kōōn′sän′)	Kor.	36.0	N	126.42	E
145	Kunshan	(kōōn′shän′)	Chn.	31.18	N	120.51	E
121	Kunszentmárton	(kōōn′sĕnt-mär-tōn′)	Hung.	46.49	N	20.19	E
128	Kuntsevo	(kōōn′tsĕ-vō)	Sov. Un.	55.43	N	37.25	E
128	Kunya R.	(kōōn′yä)	Sov. Un.	56.25	N	30.48	E
110	Kuopio	(kōō-ō′pē-ō)	Fin.	62.50	N	27.35	E
138	Kupino (Opalikha)	(kōō-pĭ′nō) (ō-pä-lĭk′ä)	Sov. Un.	54.10	N	76.59	E
119	Kupiškis	(kōō-pĭsh′kĭs)	Sov. Un.	55.49	N	24.58	E
129	Kupyansk	(kōōp-yänsk′)	Sov. Un.	49.42	N	37.37	E
111	Kura R.	(kōō′rä)	Sov. Un.	41.20	N	45.40	E
149	Kurashiki	(kōō′rä-shē′kē)	Jap.	34.36	N	133.46	E
149	Kurayoshi	(kōō′rä-yō′shē)	Jap.	35.26	N	133.50	E
111	Kurdistan (Reg.)	(kŭrd′ĭ-stän)	Asia	37.40	N	43.50	E
149	Kure	(kōō′rē)	Jap.	34.15	N	132.32	E
129	Kuressaare	(kōō′rĕ-sä′rĕ)	Sov. Un.	58.16	N	22.30	E
138	Kurgan	(kōōr-gän′)	Sov. Un.	55.25	N	65.15	E
138	Kurgan-Tyube	(kōōr-gän′ tyōō′bē)	Sov. Un.	37.45	N	68.55	E
140	Kuria Muria Is.	(kōō′rē-ä mōō′rē-ä)	Ind. O.	17.30	N	56.0	E
137	Kuril Is.	(kōō′rĭl)	Sov. Un.	46.0	N	150.0	E
139	Kuril Str.		Sov. Un.	50.50	N	156.40	E
121	Kurisches Haff (Lagoon)	(kōō′rĭsh-ĕs häf′)	Pol.	55.5	N	21.0	E
141	Kurla	(kōōr′lä)	India (Bombay In.)	19.4	N	72.53	E
142	Kurla (Kuerhlei)	(kwĕr′lä′)	Chn.	41.30	N	86.10	E
133	Kurmuk	(kōōr′mōōk)	Sud.	10.35	N	34.15	E
141	Kurnool	(kōōr-nōōl′)	India	15.45	N	78.0	E
149	Kuro I.	(kōō′rō)	Jap.	30.50	N	129.55	E
157	Kurow	(kōō′rou)	N. Z.	44.44	S	170.30	E
119	Kuršenai	(kōōr′shä-nī)	Sov. Un.	56.0	N	22.58	E
127	Kuršumlija	(kōōr′shōōm′lĭ-yä)	Yugo.	43.6	N	21.15	E
149	Kururi	(kōō′rōō-rē)	Jap. (Tokyo In.)	35.18	N	140.6	E
133	Kurusku	(kōō-rōōs-kōō′)	Eg.	22.32	N	32.21	E
147	Kurye	(kōōr′yĕ)	Kor.	35.14	N	127.28	E
129	Kushchevskaya	(kōōsh-chōf′-ska-yä)	Sov. Un.	46.33	N	39.36	E
138	Kushevat	(kōō-shĭ-vät′)	Sov. Un.	65.3	N	65.21	E
128	Kurshinovo	(kōōr-shĭ′nō-vō)	Sov. Un.	56.59	N	34.9	E
129	Kursk	(kōōrsk)	Sov. Un.	51.45	N	36.9	E
129	Kursk (Dist.)		Sov. Un.	51.25	N	36.0	E
134	Kuruman	(kōō′rōō-män)	U. S. Afr.	27.25	S	23.25	E
149	Kurume	(kōō′rōō-mē)	Jap.	33.27	N	130.30	E
138	Kushevatskoe	(kōō-shē-vät′-skō-ye)	Sov. Un.	65.10	N	65.30	E
146	Kushih	(kōō′shĭ′)	Chn.	32.14	N	115.33	E
149	Kushikino	(kōō′shĭ-kē′nō)	Jap.	31.42	N	130.16	E
149	Kushimoto	(kōō′shĭ-mō′tō)	Jap.	33.29	N	135.47	E
148	Kushiro	(kōō′shē-rō)	Jap.	43.1	N	144.22	E
140	Kushka	(kōōsh′kä)	Sov. Un.	33.15	N	62.37	E
138	Kush-Murun L.	(kōōsh-mōō-rōōn′)	Sov. Un.	52.25	N	64.45	E
111	Kushum R.	(kōō-shōōm′)	Sov. Un.	50.30	N	50.32	E
68	Kuskokwim B.	(kŭs′kō-kwĭm)	Alsk.	59.40	N	162.0	W
68	Kuskokwim R.		Alsk.	61.20	N	160.0	W
147	Kusŏng	(kōō′sŭng)	Kor.	39.59	N	125.16	E
138	Kustanay	(kōōs-tä-nī′)	Sov. Un.	53.20	N	63.40	E
111	Kutahya	(kū-tä′hyä)	Tur.	39.28	N	29.48	E
105	Kutaisi	(kōō-tū-ē′sē)	Sov. Un.	42.15	N	42.40	E
145	Kutien	(kū′tyĕn′)	Chn.	26.37	N	118.42	E
126	Kutina	(kōō′tē-nä)	Yugo.	45.27	N	16.49	E
120	Kutná Hora	(kōōt′nä hō′rä)	Czech.	49.57	N	15.16	E
121	Kutno	(kōōt′nō)	Pol.	52.13	N	19.23	E
110	Kutno, L.		Sov. Un.	65.15	N	31.30	E
138	Kutulik	(kōō-tōō′lyĭk)	Sov. Un.	53.15	N	102.59	E
121	Kuty	(kōō′tē)	Sov. Un.	48.15	N	25.11	E
110	Kuusamo	(kōō′sä-mō)	Fin.	65.55	N	29.15	E
140	Kuwait	(kōō-wīt′)	Asia	29.30	N	47.45	E
149	Kuwana	(kōō′wä-nä)	Jap.	35.2	N	136.40	E
146	Kuyang	(kū′yäng′)	Chn.	38.41	N	114.36	E
105	Kuybyshev	(kōō′ē-bĭ-shĭf)	Sov. Un.	53.10	N	50.10	E
139	Kuybyshev		Sov. Un.	55.30	N	78.10	E
139	Kuybyshevka-Vostochnaya	(kōō′-ē-bĭ-shĭf-kŭ-vŭs-tōch′nĭ-ŭ)	Sov. Un.	50.55	N	128.28	E
146	Kuyeh	(kōō′yĕ′)	Chn.	35.24	N	116.8	E
138	Kuzkii I.	(kōōz′kĭ-ē)	Sov. Un.	72.45	N	79.0	E
111	Kuznetsk	(kōōz-nyĕtsk′)	Sov. Un.	53.0	N	46.32	E

ăt; final; rāte; senāte; ärm; ask; sofȧ; fâre; ch-choose; dh-as th in other; bē; ĕvent; bĕt; recēnt; cratēr; g-go; gh-guttural g; bĭt; ĭ-short neutral; rīde; ĸ-guttural k as ch in German ich;

Page	Name	Pronunciation	Region	Lat. °′	Long. °′
128	Kuznetsovo	(kōōz-nyĕt-sô′vô)	Sov. Un.	56.38 N	36.52 E
146	Kwachow	(kwä′chō′)	Chn.	32.15 N	119.21 E
144	Kwangan	(kwän′gän′)	Chn.	30.33 N	106.34 E
146	Kwangchang	(kwäng′chäng′)	Chn.	39.26 N	114.32 E
146	Kwangchow	(kwäng′chō′)	Chn.	32.13 N	114.59 E
144	Kwangchow (Canton)	(kän-tŏn′)	Chn.	23.7 N	113.15 E
145	Kwangfeng	(kwäng′fĕng′)	Chn.	28.28 N	118.17 E
147	Kwangju	(kwäng′yōō)	Kor.	37.29 N	127.11 E
147	Kwangju		Kor.	35.8 N	126.54 E
146	Kwangling	(kwäng′lĭng′)	Chn.	39.48 N	114.6 E
134	Kwango R.	(kwäng′ō′)	Bel. Cong.-Ang.	8.0 S	17.40 E
146	Kwangping	(kwäng′pĭng′)	Chn.	36.44 N	114.53 E
146	Kwangshan	(kwäng′shän′)	Chn.	32.3 N	114.54 E
144	Kwangshun	(kwäng′shōōn′)	Chn.	25.22 N	106.30 E
144	Kwangsi (Prov.)	(kwäng′sē′)	Chn.	24.8 N	108.56 E
145	Kwangsin	(kwäng′sĭn′)	Chn.	28.29 N	118.0 E
145	Kwangteh	(kwäng′tĕ′)	Chn.	30.54 N	119.26 E
145	Kwangtseh	(kwäng′tsĕ′)	Chn.	27.28 N	116.58 E
145	Kwangtsi	(kwäng′tsē′)	Chn.	30.6 N	115.32 E
146	Kwangtsung	(kwäng′tsōōng′)	Chn.	37.7 N	115.16 E
144	Kwangtung (Prov.)	(kwäng′tōōng′)	Chn.	22.30 N	109.30 E
147	Kwangyang	(kwäng′yäng′)	Kor.	34.58 N	127.35 E
146	Kwantao	(kwän′tä′ō)	Chn.	36.35 N	115.38 E
144	Kwanyang	(kwän′yäng′)	Chn.	25.27 N	110.58 E
146	Kwanyun	(kwän′yōōn′)	Chn.	34.25 N	119.20 E
144	Kweichow	(kwā′chō′)	Chn.	31.1 N	110.37 E
144	Kweichow (Prov.)		Chn.	26.58 N	106.54 E
144	Kweihsien	(kwā′hsyĕn′)	Chn.	23.10 N	109.42 E
145	Kweihwa	(kwā′hwä′)	Chn.	26.15 N	117.4 E
145	Kweiki	(kwā′kē′)	Chn.	27.50 N	117.4 E
144	Kweilhwa	(kwāl′hwä′)	Chn.	25.42 N	105.58 E
144	Kweilin	(kwā′lĭn′)	Chn.	25.13 N	110.12 E
145	Kweimoy I.	(kwā′moi′)	Chn.	24.28 N	118.34 E
146	Kwei R.	(kwā)	Chn.	33.30 N	116.53 E
143	Kweisui	(kwā′soi′)	Chn.	40.55 N	111.45 E
146	Kweiteh	(kwā′tĕ′)	Chn.	34.27 N	115.47 E
144	Kweiting	(kwā′tĭng′)	Chn.	26.31 N	107.5 E
142	Kweitun (Wusu)	(kwā′tōōn′) (wōō′sōō′)	Chn.	44.29 N	84.28 E
144	Kweiyang	(kwā′yäng′)	Chn.	25.48 N	112.20 E
144	Kweiyang		Chn.	26.33 N	106.33 E
134	Kwenge R.	(kwĕŋ′gĕ)	Bel. Cong.-Ang.	7.0 S	18.45 E
121	Kwidzyń	(kvē′dzĭn′)	Pol.	53.44 N	18.57 E
134	Kwilu-Juma R.	(kwē′lōō-jōō′mä)	Bel. Cong.	6.30 S	19.15 E
132	Kwitta	(kwĭt′ä)	G. C.	5.57 N	0.58 E
144	Kwoi R.	(kwoi)	Chn.	24.20 N	110.46 E
144	Kwongning	(kwŏng′nĭng′)	Chn.	23.45 N	112.20 E
146	Kwo R.	(kwō)	Chn.	33.47 N	115.50 E
146	Kwoyang	(kwō′yäng′)	Chn.	33.30 N	116.12 E
139	Kyakhta	(kyăk′tä)	Sov. Un.	50.35 N	105.55 E
141	Kyaukpyu	(chouk′pyōō′)	Bur.	19.15 N	93.35 E
119	Kybartai	(kē′bär-tī′)	Sov. Un.	54.40 N	22.45 E
127	Kyme	(kē′mä)	Grc.	38.37 N	24.5 E
159	Kynuna	(kĭ-nōō′nä)	Austl.	21.38 S	141.46 E
149	Kyogami C.	(kyō-gä′mē)	Jap.	35.45 N	135.10 E
149	Kyoto	(kyō′tō′)	Jap.	35.2 N	135.45 E
147	Kyŏngju (Keishū)	(kyŭng′yōō) (kā′shōō)	Kor.	35.51 N	129.13 E
147	Kyŏngsan	(kyŭng′sän)	Kor.	35.49 N	128.44 E
147	Kyŏngsŏng (Seoul)	(kyŭng′sŭng′) (sōl) (sô′ŭl)	Kor.	37.34 N	127.0 E
127	Kyparissia	(kē-pä-rēs′sē-ä)	Grc.	37.16 N	21.42 E
127	Kyparissia, G. of		Grc.	37.25 N	21.30 E
127	Kyra Panagia (I.)	(kē′rä pä-nä′jē-ä)	Grc.	39.16 N	24.5 E
138	Kyren	(kĭ-rĕn′)	Sov. Un.	51.41 N	102.20 E
119	Kyro R.	(kū′rô)	Fin.	63.0 N	22.20 E
105	Kyshtym	(kĭsh-tĭm′)	Sov. Un.	55.40 N	60.35 E
127	Kythnos (I.)	(kēth′nŏs)	Grc.	37.25 N	24.25 E
149	Kyushu I.	(kyōō′shōō′)	Jap.	32.30 N	131.0 E
127	Kyustendil	(kyōōs-tĕn-dĭl′)	Bul.	42.17 N	22.40 E
138	Kyzyl	(kĭ′zĭl)	Sov. Un.	51.40 N	94.5 E
105	Kyzyl-Arvat	(kē′zĭl-ŭr-vät′)	Sov. Un.	38.58 N	56.18 E
138	Kyzyl Kum (Qizil Qum)	Des. (kĭ′zĭl kōōm)	Sov. Un.	44.0 N	64.0 E
138	Kzyl-Orda (Ak-Mechet)	(kzĕl-ôr′dä) (äk′-mäch′ĕt)	Sov. Un.	44.50 N	65.30 E
120	Laa	(lä)	Aus.	48.44 N	16.23 E
118	Laagen R.	(lô′ghĕn)	Nor.	61.30 N	10.18 E
124	La Almunia de Doña Godina	(lä′äl-mōōn′yä dä dō′nyä gô-dē′nä)	Sp.	41.31 N	1.21 W
117	Laamswarde	(läms′vär-dĕ)	Neth. (Anvers In.)	51.21 N	4.3 E
100	La Asunción	(lä ä-sōōn-syōn′)	Ven.	11.0 N	64.0 W
102	La Banda	(lä bän′dä)	Arg.	27.45 S	64.12 W
92	La Barca	(lä bär′kä)	Mex.	20.17 N	102.32 W
132	Labé	(lä-bā′)	Fr. W. Afr.	11.20 N	12.18 W
120	Labe (Elbe) R.	(lä′bĕ) (ĕl′bĕ)	Czech.	50.10 N	15.0 E
88	Laberge, L.	(lä-bĕrzh′)	Can.	61.10 N	135.15 W
96	Laberinto de las Doce Leguas (Is.)	(lä-bä-rēn′tô dā läs dō′sä lā′gwäs)	Cuba	20.40 N	78.35 W
124	Labiana	(lä-vē-ä′nä)	Sp.	43.16 N	5.32 W
121	Labiau	(lä′bē-ou)	Sov. Un.	54.51 N	21.7 E
111	Labinskaya	(lä-bēn′skä-yä)	Sov. Un.	44.35 N	40.45 E
137	Labis	(läb′ĭs)	Malaya (In.)	2.23 N	103.4 E
125	La Bisbal	(lä bēs-bäl′)	Sp.	41.56 N	3.2 E
152	Labo	(lä′bô)	Phil.	14.11 N	122.49 E
152	Labo, Mt.		Phil.	14.0 N	122.47 E
122	Labouheyre	(lä-bōō-är′)	Fr.	44.15 N	0.55 W
89	Labrador	(läb′rə-dôr)	Can.	54.0 N	61.0 W
100	Labrea	(lä-brā′ä)	Braz.	7.26 S	64.45 W
150	Labuan (I.)	(lä-bōō-än′)	N. Bor.	5.28 N	115.10 E
153	Labuk B.	(lä-bōōk′)	N. Bor.	6.10 N	117.50 E
64	L'Acadie	(lä-kä-dē′)	Can. (Montreal In.)	45.19 N	73.19 W
131	La Calle	(lä käl′)	Alg. (Tun. In.)	36.53 N	8.40 E
124	La Calzada de Calatrava	(lä käl-thä′dhä dā kä-lä-trä′vä)	Sp.	38.42 N	3.47 W
61	La Cañada	(lä kän-yä′dä)	Calif. (Los Angeles In.)	34.13 N	118.12 W
93	Lacantuil, R.	(lä-kän-twēl′)	Mex.	16.20 N	90.50 W
153	La Carlota	(lä kär-lō′tä)	Phil.	10.25 N	122.55 E
124	La Carolina	(lä kä-rō-lē′nä)	Sp.	38.16 N	3.37 W
141	Laccadive Is.	(läk′ə-dīv)	India	11.30 N	72.45 E
77	Lac Court Oreille Ind. Res.	(läk′ kôrt-ô-rēl′)	(läk kōōr tô-rā′y') Wis.	45.50 N	91.20 W
77	Lac des Mille Lacs (L.)	(läk dā mē′y' läk)	Can.	48.55 N	90.30 W
77	Lac du Flambeau Ind. Res.	(läk dü flăN-bō′)	(läk′ flăm-bō′) Wis.	46.0 N	89.52 W
94	La Ceiba	(lä sēba)	Hond.	15.45 N	86.53 W
67	La Center	(lä sĕn′tĕr)	Wash. (Portland In.)	45.51 N	122.40 W
67	Lacey	(lā′sĭ)	Wash. (Seattle In.)	47.2 N	122.48 W
110	Lacha, L.	(lä′chä)	Sov. Un.	61.15 N	38.50 E
122	La Charité	(lä shä-rē-tā′)	Fr.	47.11 N	3.5 E
122	La Châtre	(lä shät′r)	Fr.	46.35 N	1.58 E
120	La Chaux-de-Fonds	(lä shō-dē-fôN′)	Switz.	47.6 N	6.50 E
123	La Chesnay	(lä shä-nā′)	Fr. (In.)	48.50 N	2.7 E
89	Lachine	(lä-shēn′)	Can.	45.32 N	73.50 W
159	Lachlan R.	(läk′lăn)	Austl.	33.25 S	146.0 E
64	Lachute	(lä-shōōt′)	Can. (Montreal In.)	45.40 N	74.20 W
123	La Ciotat	(lä syō-tä′)	Fr.	43.12 N	5.37 E
85	Lackawanna	(läk-ä-wŏn′ä)	N. Y.	42.52 N	78.52 W
77	Lac la Croix (L.)	(läk lä krwä)	Can.-U. S.	48.20 N	92.5 W
117	La Clinge	(lä klăNzh)	Bel. (Anvers In.)	51.15 N	4.5 E
86	Laconia	(lä-kō′nĭ-ä)	N. H.	43.30 N	71.30 W
127	Laconia, G. of		Grc.	36.35 N	22.45 E
124	La Coruña	(lä kô-rōōn′yä)	Sp.	43.21 N	8.26 W
126	Lacosta (I.)	(lä-kŭs′tä)	It.	42.45 N	16.53 E
78	La Cross	(lä-krôs′)	Kan.	38.31 N	99.20 W
77	La Crosse		Wis.	43.49 N	91.15 W
100	La Cruz	(lä krōōz′)	Col.	2.1 N	76.59 W
79	Lacygne	(lä-sēn′y')	(lä-sēn′) Kan.	38.20 N	94.47 W
117	Ladekop	(lä′dē-kôp)	Ger. (Hamburg In.)	53.31 N	9.40 E
65	Ladner	(lăd′nĕr)	Can. (Vancouver In.)	49.5 N	123.5 W
119	Ladoga L.	(lä′dô-gä)	Sov. Un.	61.0 N	31.30 E
100	La Dorado	(lä dô-rä′dä)	Col.	5.28 N	74.48 W
72	Ladysmith	(lā′dĭ-smĭth)	Can.	48.59 N	123.49 W
134	Ladysmith		U. S. Afr.	28.32 S	29.48 E
77	Ladysmith		Wis.	45.27 N	91.5 W
151	Lae	(lä′ä)	N. Gui. Ter.	6.45 S	146.55 E
118	Laerdalsören	(lär′dals-ö′rĕn)	Nor.	61.7 N	7.29 E
118	Laesö (I.)	(läs′ö)	Den.	57.6 N	11.0 E
94	La Esperanza	(lä ĕs-pä-rän′zä)	Hond.	14.17 N	88.27 W
124	La Estrada	(lä ĕs-trä′dä)	Sp.	42.41 N	8.30 W
148	Lafa	(lä′fä)	Chn.	43.50 N	127.15 E
82	Lafayette	(lä-fā-yĕt′)	Ala.	32.54 N	85.24 W
65	Lafayette		Colo. (Denver In.)	40.0 N	105.5 W
82	La Fayette		Ga.	34.42 N	85.18 W
84	La Fayette		Ind.	40.26 N	86.53 W
81	Lafayette		La.	30.15 N	92.1 W
102	Laferrere	(lä-fĕ-rā′rĕ)	Arg. (In.)	34.44 S	58.33 W
122	La Ferté-Bernard	(lä fĕr-tā′-bĕr-när′)	Fr.	48.12 N	0.40 E
122	La Ferté Macé	(lä fĕr-tā′ mä-sā′)	Fr.	48.35 N	0.20 W
122	La Ferté-sous-Jouarre	(lä fĕr-tā′-sōō-zhōō-är′)	Fr.	48.55 N	3.10 E
122	La Flèche	(lä flăsh′)	Fr.	47.42 N	0.2 W
122	La Flotte	(lä flŏt′)	Fr.	46.11 N	1.18 W
82	Lafollette	(lä-fŏl′ĕt)	Tenn.	36.22 N	84.9 W
63	La Fortuna, Pt.	(lä fôr-tōō′nä)	La. (New Orleans In.)	29.38 N	89.24 W
81	Lafourche, Bayou	(bä-yōō′ lä-fōōrsh′)	La.	29.30 N	90.20 W
112	La Galite I.	(lä gä-lēt′)	Medit. Sea	37.34 N	8.57 E
114	Lagan, R.	(lä′gän)	N. Ire.	54.30 N	6.0 W
102	Lageado	(lä-zhä-ä′dōō)	Braz.	29.29 S	51.59 W
125	Lage Pt.	(lä-zhĕ)	Port. (In.)	38.40 N	9.20 W
102	Lages	(lä′gäzh)	Braz.	27.40 S	50.20 W
132	Laghouat	(lä-gwät′)	Alg.	33.48 N	2.53 E
122	Lagny	(län-yē′)	Fr.	48.52 N	2.45 E
124	Lagoa	(lä′gô-ä)	Port.	37.9 N	8.25 W
152	Lagonoy	(lä-gô-noi′)	Phil.	13.44 N	123.31 E
152	Lagonoy G.		Phil.	13.30 N	124.0 E
133	Lagos	(lä′gōs)	Nig.	6.31 N	3.21 E
124	Lagos	(lä′gōzh)	Port.	37.7 N	8.41 W
92	Lagos de Moreno	(lä′gōs dā mô-rā′nō)	Mex.	21.21 N	101.56 W
131	La Goulette	(lä gōō-lĕt′)	Tun. (In.)	36.50 N	10.15 E
125	La Granada	(lä grä-nä′dä)	Sp. (In.)	41.21 N	1.43 E
122	La Grand' Combe	(lä grăN kôNb′)	Fr.	44.12 N	4.5 E
72	La Grande	(lä grănd′)	Ore.	45.20 N	118.7 W
82	Lagrange	(lä-grānj′)	Ga.	33.2 N	85.2 W
62	La Grange		Ill. (Chicago In.)	41.49 N	87.52 W
84	Lagrange		Ind.	41.40 N	85.26 W
84	La Grange		Ky.	38.26 N	85.24 W
79	La Grange		Mo.	40.2 N	91.30 W
81	Lagrange		Tex.	29.55 N	96.51 W
100	La Grita	(lä grē′tä)	Ven.	8.2 N	72.0 W
100	La Guaira	(lä gwä′ē-rä)	Ven.	10.31 N	66.58 W
124	La Guardia	(lä gwär′dē-ä)	Sp.	41.54 N	8.51 W
102	Laguna	(lä-gōō′nä)	Braz.	28.29 S	48.45 W
151	Laguna (Prov.)	(lä-gōō′nä)	Phil. (Manila In.)	14.10 N	121.30 E
160	Laguna B.	(lä-gōō′nä)	Austl. (In.)	26.18 S	153.4 E
96	Lagune Cays (Is.)		Cuba	22.10 N	82.40 W
152	Laguna de Bay (B.)	(lä-gōō′nä dā bä′ē)	Phil.	14.25 N	121.20 E
75	Laguna Ind. Res.	(lä′gōō′nä)	N. M.	35.7 N	107.27 W
100	Lagunillas	(lä-gōō-nēl′yäs)	Bol.	19.32 S	63.44 W
92	Lagunillas		Mex.	21.35 N	99.34 W
148	Laha	(lä′hä)	Chn.	48.7 N	124.24 E
61	La Habra	(lä häb′rä)	Calif. (Los Angeles In.)	33.55 N	117.57 W
153	Lahad Datu	(lä′häd dä′tōō)	N. Bor.	5.3 N	118.19 E
155	Lahaina	(lä-hä′ē-nä)	Haw.	20.52 N	156.41 W
122	La Haye-Descartes	(lä â-dā-kärt′)	Fr.	46.59 N	0.41 E
137	Lahej	(lä-hĕj′)	Aden (In.)	13.3 N	44.54 E
120	Lahn R.	(län)	Ger.	50.30 N	8.15 E
118	Laholm	(lä′hôlm)	Swe.	56.31 N	13.3 E
141	Lahore	(lä-hōr′)	Pak.	31.37 N	74.18 E
97	La Hotte Mts.	(lä ôt′)	Hai.	18.25 N	73.53 W
120	Lahr	(lär)	Ger.	48.21 N	7.52 E
119	Lahti	(lä′tē)	Fin.	61.0 N	25.40 E
146	Laian	(lī′än′)	Chn.	32.27 N	118.25 E
	Laibach, see Ljubljana, Yugo.				
146	Laichow	(lī′chō′)	Chn.	37.13 N	119.55 E
146	Laichow B.		Chn.	37.12 N	119.30 E
160	Laidley	(lād′lē)	Austl. (In.)	27.35 S	152.23 E
144	Laifeng	(lī′fĕng′)	Chn.	29.28 N	109.2 E
122	Laigle	(lĕ′gl')	Fr.	48.45 N	0.38 E
140	Laila	(lä′ē-lä)	Sau. Ar.	22.44 N	46.29 E
117	Laindon	(lān′dŭn)	Gt. Brit. (London In.)	51.34 N	0.26 E
108	Lainio R.	(lī′nĭ-ô)	Swe.	68.0 N	22.0 E
144	Laipin	(lī′pĭn′)	Chn.	23.45 N	109.25 E
144	Laipo	(lī′pō′)	Chn.	24.26 N	110.20 E
146	Laiwu	(lī′wōō′)	Chn.	36.15 N	117.44 E
96	Lajas	(lä′häs)	Cuba	22.22 N	80.19 W
74	La Jolla	(lä hōl′yä)	Calif. (In.)	32.50 N	117.17 W
74	La Jolla Ind. Res.		Calif.	33.20 N	116.35 W
78	La Junta	(lä hōōn′tä)	Colo.	37.58 N	103.34 W
133	Lak Dera (R.)	(läk dā′rä)	Kenya-Som.	0.40 N	41.0 E
81	Lake Arthur	(lāk är′thŭr)	La.	30.6 N	92.39 W
67	Lakebay	(lāk-bā′)	Wash. (Seattle In.)	47.15 N	122.45 W
76	Lake Benton	(lāk bĕn′tŭn)	Minn.	44.15 N	96.16 W
158	Lake Brown		Austl.	30.59 S	118.29 E
81	Lake Charles	(lāk chärlz′)	La.	30.15 N	93.13 W
83	Lake City		Fla.	30.10 N	82.38 W
77	Lake City		Ia.	42.16 N	94.42 W
77	Lake City		Minn.	44.26 N	92.18 W
83	Lake City		S. C.	33.52 N	79.44 W
67	Lake City		Wash. (Seattle In.)	47.8 N	122.33 W
77	Lake Crystal	(lāk krĭs′tăl)	Minn.	44.7 N	94.12 W
114	Lake District		Gt. Brit.	54.25 N	2.55 W
77	Lake Forest	(lāk fôr′ĕst)	Ill.	42.15 N	87.50 W
75	Lake Fork	(R.)	Utah	40.25 N	110.23 W
77	Lake Geneva	(lāk jē-nē′vä)	Wis.	42.37 N	88.25 W
65	Lake George	(lāk jôrj)	Colo. (Colo. Sprs. In.)	38.58 N	105.22 W
83	Lakeland	(lāk′lănd)	Fla. (In.)	28.2 N	81.58 W
82	Lakeland		Ga.	31.3 N	83.3 W
77	Lake Linden	(lāk lĭn′dĕn)	Mich.	47.12 N	88.24 W
77	Lake Mills	(lāk mĭlz′)	Ia.	43.27 N	93.30 W
84	Lake Odessa	(lāk ô-dĕs′ä)	Mich.	42.50 N	85.12 W
61	Lake Point	Utah (Salt Lake City In.)		40.43 N	112.14 W
74	Lake Port	(lāk′ pôrt)	Calif.	39.3 N	122.56 W
76	Lake Preston	(lāk prĕs′tŭn)	S. D.	44.21 N	97.20 W
81	Lake Providence	(lāk prŏv′ĭ-dĕns)	La.	32.47 N	91.11 W
74	Lakeside	(lāk′sīd)	Calif. (In.)	32.51 N	116.56 W
61	Lakeview	(lāk-vū′)	Calif. (Los Angeles In.)	33.50 N	117.7 W
72	Lakeview		Ore.	42.11 N	120.21 W
67	Lakeview		Wash. (Seattle In.)	47.9 N	122.30 W
73	Lake Walcott Reservoir	(wôl′kŏt)	Ida.	42.43 N	113.38 W
83	Lake Wales	(lāk′ wālz′)	Fla. (In.)	27.55 N	81.34 W
85	Lakewood	(lāk′wŏŏd)	N. J.	40.4 N	74.11 W
84	Lakewood		Ohio	41.28 N	81.48 W
67	Lakewood		Wash. (Seattle In.)	48.8 N	122.12 W
83	Lake Worth	(lāk wûrth′)	Fla. (In.)	26.37 N	80.3 W
119	Lakhdenpokhya	(läk′dĕn-pōk′yä)	Sov. Un.	61.35 N	30.15 E
76	Lakota	(lä-kō′tä)	N. D.	48.3 N	98.20 W
94	La Libertad	(lä lē-bĕr-tädh′)	Guat. (In.)	16.46 N	90.14 W
94	La Libertad		Sal.	13.30 N	89.20 W
99	La Ligua	(lä lē′gwä)	Chl. (Valparaiso In.)	32.30 S	71.15 W
148	Lalín	(lä′lēn′)	Chn.	45.18 N	126.56 E
124	Lalín		Sp.	42.39 N	8.8 W
124	La Linea	(lä lē′nä-ä)	Sp.	36.10 N	5.21 W
125	La Llacuna	(lä lyä-kōō′nä)	Sp. (In.)	41.27 N	1.34 E
112	Lalla-Maghnia	(lä′lä-mäg′nē-ä)	Alg.	34.50 N	1.45 W
152	Lal-lo	(läl-lō′)	Phil.	18.11 N	121.40 E
125	L'Alma	(läl′mä)	Alg.	36.45 N	3.25 E
115	La Louvière	(lä lōō-vyär′)	Bel.	50.30 N	4.0 E
92	La Luz	(lä lōōz′)	Mex.	21.4 N	101.20 W
122	La Machine	(lä mä-shēn′)	Fr.	46.54 N	3.29 E
86	La Malbaie	(lä mäl-bā′)	Can.	47.38 N	70.11 W
124	La Mancha (Reg.)	(lä män′chä)	Sp.	39.0 N	3.50 W
78	Lamar	(lä-mär′)	Colo.	38.4 N	102.38 W
79	Lamar		Mo.	37.27 N	94.16 W
88	La Martre, Lac (L.)	(läk lä mär′tr')	Can.	62.58 N	119.30 W
122	Lamballe	(läN-bäl′)	Fr.	48.30 N	2.31 W

ng-sing; ŋ-baŋk; N-nasalized n; nŏd; cŏmmit; ōld; ôbey; ôrder; fōōd; fŏŏt; ou-out; s-soft; sh-dish; th-thin; pūre; ûnite; ûrn; stŭd; circŭs; ü-as "y" in study; '-indeterminate vowel.

Page	Name	Pronunciation	Region	Lat. °′	Long. °′
134	Lambaréné	(lăN-bä-rā-nā′)	Fr. Eq. Afr.	0.45 S	10.10 E
100	Lambayeque	(lăm-bä-yā′kä)	Peru	6.30 S	79.59 W
82	Lambert	(lăm′bĕrt)	Miss.	34.13 N	90.18 W
85	Lambertville	(lăm′bĕrt-vĭl)	N. J.	40.22 N	74.56 W
153	Lambunao	(lăm-bōō-nä′ō)	Phil.	11.3 N	122.28 E
73	Lame Deer	(lām dēr′)	Mont.	45.37 N	106.40 W
124	Lamego	(lä-mā′gō)	Port.	41.6 N	7.38 W
74	La Mesa	(lä mā′sä)	Calif. (In.)	32.47 N	117.2 W
80	Lamesa		Tex.	32.44 N	101.55 W
123	La Mesnil-Amelot	(lä mā-nēl′-ä-mē-lō′)	Fr. (In.)	49.1 N	2.36 E
127	Lamia	(lä-mē′ä)	Grc.	38.54 N	22.26 E
153	Lamitan	(lä-mē′tän)	Phil.	6.40 N	122.10 E
152	Lamon B.	(lä-mōn′)	Phil.	14.30 N	122.0 E
77	Lamoni	(lä-mō′nĭ)	Ia.	40.35 N	93.55 W
125	La Morella (Mts.)	(lä mō-rä′lyä)	Sp. (In.)	41.17 N	1.56 E
76	La Moure	(lä mōōr′)	N. D.	46.23 N	98.16 W
80	Lampasas	(lăm-päs′äs)	Tex.	31.4 N	98.10 W
80	Lampasas R.		Tex.	31.20 N	98.10 W
80	Lampazos	(lăm-pä′zōs)	Mex.	27.2 N	100.30 W
112	Lampedusa (I.)	(lăm-pä-dōō′sä)	It.	35.56 N	12.52 E
135	Lamu	(lä′mōō)	Kenya	2.15 S	41.0 E
123	La Mure	(lä mür′)	Fr.	44.55 N	5.50 E
131	Lamy	(lä-mē′)	Tun. (In.)	36.30 N	8.25 E
155	Lanai (I.)	(lä-nä′ē)	Haw.	20.50 N	156.55 W
153	Lanao, L.	(lä-nä′ō)	Phil.	7.50 N	124.15 E
114	Lanark	(lăn′ärk)	Gt. Brit.	55.40 N	3.45 W
116	Lancashire Co.	(lăŋ′kä-shĭr)	Gt. Brit.	53.39 N	2.30 W
114	Lancaster	(lăŋ′kăs-tĕr)	Gt. Brit.	54.5 N	2.50 W
84	Lancaster		Ky.	37.36 N	84.34 W
87	Lancaster		Mass. (In.)	42.27 N	71.40 W
86	Lancaster		N. H.	44.30 N	71.35 W
85	Lancaster		N. Y.	42.57 N	78.40 W
84	Lancaster		Ohio	39.42 N	82.36 W
85	Lancaster		Pa.	40.3 N	76.20 W
83	Lancaster		S. C.	34.42 N	80.46 W
61	Lancaster		Tex. (Dallas-Fort Worth In.)	32.35 N	96.45 W
77	Lancaster		Wis.	42.52 N	90.42 W
145	Lanchi	(lăn′chē′)	Chn.	29.10 N	119.35 E
142	Lanchow	(lăn′chō)	Chn.	36.6 N	103.50 E
134	Landana	(lăn-dä′nä)	Ang.	5.15 S	12.10 E
120	Landau	(län′dou)	Ger.	49.13 N	8.6 E
73	Lander	(lăn′dĕr)	Wyo.	42.49 N	108.43 W
122	Landerneau	(lăN-dĕr-nō′)	Fr.	48.28 N	4.12 W
122	Landes, The (Moorland)	(lăND)	Fr.	44.30 N	1.0 W
122	Landevisau	(lăND′vē-sō′)	Fr.	48.35 N	4.5 W
	Landsberg, see Gorzów, Pol.				
120	Landsberg	(lănts′bĕrgh)	Ger.	48.3 N	10.54 E
114	Lands End		Gt. Brit.	50.5 N	5.45 W
120	Landshut	(lănts′hōōt)	Ger.	48.32 N	12.8 E
118	Landskrona	(läns-krōō′nä)	Swe.	55.51 N	12.49 E
82	Lanett	(lä-nĕt′)	Ala.	32.51 N	85.12 W
146	Lanfeng	(län′fĕng′)	Chn.	34.45 N	115.4 E
127	Langadia	(läŋ-gä′dē-ä)	Grc.	37.41 N	22.2 E
108	Langanes (Pt.)	(läŋ′gä-nĕs)	Ice.	66.25 N	14.30 W
76	Langdon	(läng′dŭn)	N. D.	48.45 N	98.22 W
122	Langeac	(lăN-zhäk′)	Fr.	45.5 N	3.30 E
64	L'Ange Gardien	(lăNzh gär-dyăN′)	Can. (Quebec In.)	46.55 N	71.7 W
117	Langenhorn	(läng′ĕn-hôrn)	Ger. (Hamburg In.)	53.39 N	10.0 E
120	Langensalza	(läng-ĕn-zäl′tsä)	Ger.	51.7 N	10.40 E
118	Langesund	(läng′ĕ-sōōn′)	Nor.	58.59 N	9.2 E
118	Lang Fjord	(läng′ fyôr′)	Nor.	62.43 N	7.50 E
63	Langhorne	(läng′hôrn)	Pa. (Philadelphia In.)	40.11 N	74.55 W
108	Lang-Jökull (Glacier)	(läng-yū′kōōl)	Ice.	64.45 N	20.30 W
83	Langley	(läng′lĭ)	S. C.	33.30 N	81.52 W
67	Langley		Wash. (Seattle In.)	48.2 N	122.25 W
65	Langley Prairie		Can. (Vancouver In.)	49.6 N	122.40 W
120	Langnau	(läng′nou)	Switz.	46.57 N	7.47 E
122	Langogne	(läN-gōn′y′)	Fr.	44.43 N	3.51 E
122	Langon	(läN-gôN′)	Fr.	44.32 N	0.15 W
122	Langres	(läN′gr′)	Fr.	47.53 N	5.20 E
123	Langres, Plat. of		Fr.	47.50 N	5.30 E
150	Langsa	(läng′sä)	Indon.	4.38 N	97.58 E
64	Langstaff	(läng′stăf)	Can. (Toronto In.)	43.50 N	44.26 W
79	L'Anguille, R.	(läN-gē′y′)	Ark.	35.15 N	90.55 W
88	Lanigan	(lăn′ĭ-găn)	Can.	51.55 N	105.10 W
127	Lankhada	(län-KÄ′dä)	Grc.	40.43 N	23.6 E
122	Lannion	(lä-nyôN′)	Fr.	48.45 N	3.25 W
143	Lan R.	(län)	Chn.	41.30 N	117.10 E
121	Lan R.		Sov. Un.	52.33 N	27.12 E
85	Lansdale	(lănz′dāl)	Pa.	40.17 N	75.18 W
63	Lansdowne	(lănz′doun)	Pa. (Philadelphia In.)	39.57 N	75.16 W
77	L'Anse	(läns)	Mich.	46.45 N	88.25 W
77	L'Anse Ind. Res.		Mich.	46.45 N	88.22 W
85	Lansford	(lănz′fĕrd)	Pa.	40.47 N	75.48 W
144	Lanshan	(län′shän′)	Chn.	25.17 N	111.55 E
77	Lansing	(lăn′sĭng)	Ia.	43.22 N	91.15 W
84	Lansing		Mich.	42.45 N	84.35 W
102	Lanús	(lä-nōōs′)	Arg. (In.)	34.42 S	58.23 W
126	Lanuse	(lä-nōō′sä)	Sard.	39.52 N	9.33 E
153	Lanuza B.	(lä-nōō′zä)	Phil.	9.20 N	126.5 E
132	Lanzarote (I.)	(län-zä-rō′tä)	Can. Is.	29.10 N	13.45 W
152	Laoag	(lä-wäg′)	Phil.	18.11 N	120.36 E
152	Laoang	(lä-wäng′)	Phil.	12.35 N	125.0 E
146	Lao-Chang R.	(lä′ō chäng′)	Chn.	37.30 N	115.52 E
150	Laoet (Laut) I.	(lä′ōōt)	Indon.	3.30 S	116.8 E
142	Lao Kay	(lä′ō kä′ē)	Indoch.	22.30 N	103.53 E
122	Laon	(läN)	Fr.	49.35 N	3.35 E
150	Laos	(lä′ōs) (lä-ōs′)	Asia	18.30 N	104.30 E
153	Lapac I.	(lä-päk′)	Phil.	5.32 N	120.47 E
124	La Palma	(lä päl′mä)	Sp.	37.25 N	6.33 W
102	La Pampa	(päm′pä)	Arg.	37.0 S	66.0 W
153	Laparan I.	(lä′pä-rän)	Phil.	5.55 N	120.0 E
92	La Parrilla	(lä pä-rēl′yä)	Mex.	23.42 N	104.8 W
102	La Paz	(lä päz′)	Arg.	30.52 S	59.35 W
100	La Paz		Bol.	16.29 S	68.3 W
94	La Paz		Hond.	14.20 N	87.48 W
152	La Paz		Phil.	17.40 N	120.40 E
84	Lapeer	(lä-pēr′)	Mich.	43.5 N	83.15 W
92	La Piedad de Cabadas	(lä pyä-dhädh′ dä kä-bä′dhäs)	Mex.	20.20 N	102.1 W
110	Lapland	(läp′lănd)	Eur.	68.30 N	27.0 E
102	La Plata	(lä plä′tä)	Arg.	34.59 S	58.0 W
79	La Plata	(lä plä′tä)	Mo.	40.2 N	92.28 W
78	La Plata Pk.		Colo.	39.0 N	106.27 W
90	La Playa	(lä plä′yä)	Cuba (Habana In.)	23.6 N	82.28 W
146	Lapo	(lä′pō)	Chn.	39.24 N	121.31 E
125	La Pobla de Claramunt	(lä pōb′lä dä klä-rä-mōōnt′)	Sp.	41.33 N	1.42 E
152	Lapog	(lä-pōg′)	Phil.	17.45 N	120.28 E
87	La Poile B.	(lä pwäl′)	Can.	47.45 N	58.20 W
77	La Pointe Ind. Res.	(lä pwănt′)	Wis.	46.30 N	90.40 W
124	La Pola	(lä pō′lä)	Sp.	42.51 N	5.40 W
84	La Porte	(lä pōrt′)	Ind.	41.37 N	86.44 W
81	La Porte		Tex. (In.)	29.40 N	95.1 W
77	La Porte City		Ia.	42.19 N	92.11 W
119	Lappeenranta	(läʼpēn-rän′tä)	Fin.	61.5 N	28.6 E
64	Laprairie	(lä-prā-rē′)	Can. (Montreal In.)	45.25 N	73.29 W
127	Lapsaki	(läp′sä-kē)	Tur.	40.19 N	26.42 E
136	Laptev Sea	(läp′tyĭf)	Sov. Un.	74.30 N	126.0 E
125	La Puebla	(lä pwä′blä)	Sp.	39.46 N	3.1 E
124	La Puebla de Montalbán	(lä pwä′blä dä mōnt-äl-bän′)	Sp.	39.52 N	4.21 W
100	La Punta	(lä pōōn′tä)	Peru (In.)	12.5 S	77.0 W
121	Lapuşul R.	(lä′pōō-shōōl)	Rom.	47.27 N	23.45 E
102	La Quiaca	(lä kē-ä′kä)	Arg.	22.0 S	65.35 W
140	Lar	(lär)	Iran	27.44 N	54.15 E
132	Larache	(lä-räsh′)	Mor.	35.9 N	6.5 W
73	Laramie	(lăr′ä-mĭ)	Wyo.	41.19 N	105.35 W
73	Laramie R.		Wyo.-Colo.	41.15 N	105.40 W
125	L'Arba	(lär′bä)	Alg.	36.35 N	3.10 E
63	Larchmont	(lärch′mŏnt)	N. Y. (New York In.)	40.55 N	73.45 W
124	Laredo	(lä-rä′dhō)	Sp.	43.24 N	3.25 W
80	Laredo	(lä-rä′dō)	Tex.	27.30 N	99.30 W
153	Larena	(lä-rä′nä)	Phil.	9.14 N	123.36 E
122	La Réole	(lä rā-ōl′)	Fr.	44.35 N	0.1 W
122	Largentière	(lär-zhäN-tyär′)	Fr.	44.35 N	4.18 E
96	Largo Cay (I.)	(lär′gō)	Cuba	21.38 N	81.30 W
122	La Ricamarie	(lä rē-kä-mä-rē′)	Fr.	45.20 N	4.20 E
76	Larimore	(lăr′ĭ-mōr)	N. D.	47.54 N	97.37 W
126	Larino	(lä-rē′nō)	It.	41.47 N	14.53 E
102	La Rioja	(lä rē-ō′hä)	Arg.	29.25 S	66.58 W
102	La Rioja (State)		Arg.	29.30 S	67.30 W
127	Larisa	(lä′rē-sä)	Grc.	39.36 N	22.25 E
157	Larkins, Mt.	(lär′kĭnz)	N. Z.	44.52 S	168.38 E
113	Larnaca	(lär′nä-kä)	Cyp.	34.54 N	33.35 E
78	Larned	(lär′nĕd)	Kan.	38.11 N	99.7 W
124	La Robla	(lä rōb′lä)	Sp.	42.48 N	5.36 W
125	La Roca	(lä rō′kä)	Sp. (In.)	41.35 N	2.20 E
122	La Rochelle	(lä rō-shĕl′)	Fr.	46.11 N	1.9 W
122	La Roche-sur-Yon	(lä rôsh′-sür-yôN′)	Fr.	46.40 N	1.25 W
124	La Roda	(lä rō′dä)	Sp.	39.12 N	2.9 W
97	La Romana	(lä rō-mä′nä)	Hai.	18.25 N	68.59 W
88	La Ronge, Lac (L.)	(läk lä rôNzh′)	Can.	55.12 N	105.0 W
158	Larrey, Pt.	(lăr′ē)	Austl.	20.0 S	119.0 E
65	Larson	(lär′sŭn)	Wash. (Vancouver In.)	48.45 N	122.25 W
122	Laruns	(lä-răNs′)	Fr.	42.58 N	0.28 W
118	Larvik	(lär′vēk)	Nor.	59.5 N	10.2 E
124	La Sagra (Mt.)	(lä sä′grä)	Sp.	37.57 N	2.32 W
65	La Salle	(lä säl′)	Colo. (Denver In.)	40.21 N	104.42 W
79	La Salle		Ill.	41.18 N	89.5 W
85	La Salle		N. Y.	43.5 N	78.57 W
78	Las Animas	(läs ä′nĭ-mäs)	Colo.	38.4 N	103.16 W
97	Las Cahobas	(läs kä-ō′bäs)	Hai.	18.48 N	71.57 W
94	Las Cañas	(läs kän′yäs)	C. R.	10.27 N	85.7 W
90	Las Cascadas	(läs käs-kä′däs)	C. Z. (In.)	9.6 N	79.42 W
75	Las Cruces	(läs krōō′sĕs)	N. M.	32.20 N	107.49 W
135	Las Dureh	(läs dōō′rä)	Br. Som.	10.7 N	45.55 E
97	La Selle Mts.	(lä sĕl′)	Hai.	18.22 N	72.3 W
123	La Seyne-sur-Mer	(la sân′sur mĕr′)	Fr.	43.8 N	5.50 E
102	Las Flores	(läs flō′rĕs)	Arg.	36.5 S	59.2 W
99	Las Heras	(läs ä′räs)	Arg. (Buenos Aires In.)	34.54 S	58.54 W
142	Lashio	(läsh′ē-ō)	Bur.	22.56 N	97.56 E
141	Lashkar	(lŭsh′kŭr)	India	26.10 N	78.15 E
135	Las Khoreh	(läs KŌ′rä)	Br. Som.	11.10 N	48.15 E
124	Las Marismas	(Reg.) (mä-rēs′mäs)	Sp.	37.5 N	6.15 W
124	La Solano	(lä sō-lä′nō)	Sp.	38.56 N	3.14 W
132	Las Palmas	(läs päl′mäs)	Can. Is.	28.8 N	15.25 W
95	Las Palmas		Pan.	8.5 N	81.23 W
95	Las Perlas (Pearl Lagoon)	(läs pĕr′läs)	Nic.	12.20 N	83.41 W
151	Las Piñas	(läs pē′nyäs)	Phil. (Manila In.)	14.29 N	120.58 E
93	Las Rosas (Pinola)	(läs rō′zäs) (pē-nō′lä)	Mex.	16.24 N	92.26 W
125	Las Rozas de Madrid	(läs rō′thäs dä mä-dhrēdh′)	Sp.	40.29 N	3.53 W
135	Lassarat	(lä-sä-rät′)	Eth.	10.45 N	42.25 E
74	Lassen Pk.	(läs′ĕn)	Calif.	40.30 N	121.39 W
74	Lassen Vol. Nat. Pk.		Calif.	40.30 N	121.20 W
64	L'Assomption	(lăs-sôm-syôN)	Can. (Montreal In.)	45.49 N	73.26 W
95	Las Tablas	(läs tä′blăs)	Pan.	7.47 N	80.17 W
134	Lastoursville	(läs-tōōr-vēl′)	Fr. Eq. Afr.	0.50 S	12.48 E
74	Las Vegas	(läs vā′gäs)	Nev.	36.11 N	115.9 W
78	Las Vegas		N. M.	35.35 N	105.15 W
93	Las Vigas	(läs vē′gäs)	Mex.	19.37 N	97.3 W
100	Latacunga	(lä-tä-kōōŋ′gä)	Ec.	0.59 S	78.32 W
140	Latakia	(lä-tä-kē′ä)	Syr.	35.35 N	35.59 E
113	Latakia (Rep.)		Syr.	35.10 N	36.0 E
122	La Teste	(lä tĕst′)	Fr.	44.40 N	1.8 W
79	Lathrop	(lā′thrŭp)	Mo.	39.33 N	94.20 W
126	Latium (Prov.)	(lä′shŭm)	It.	41.45 N	13.0 E
84	Latonia	(lä-tō′nĭ-ä)	Ky.	39.4 N	84.32 W
121	Latorica R.	(lä′tō-rē-tsä)	Sov. Un.	48.30 N	22.40 E
68	Latouche	(lä-tōōsh′)	Alsk. (In.)	60.5 N	148.0 W
123	La Tour du Pin	(lä tōōr′ dü păN′)	Fr.	45.33 N	5.27 E
122	La Tremblade	(lä trăN-bläd′)	Fr.	45.45 N	1.9 W
93	La Trinitaria (Zapaluta)	(lä trē-nē-tä′rē-ä) (zä-pä-lōō′tä)	Mex.	16.7 N	92.2 W
160	Latrobe	(lä-trōb′)	Austl. (Tas. In.)	41.12 S	146.25 E
85	Latrobe		Pa.	40.22 N	79.18 W
89	La Tuque	(lä tük′)	Can.	47.25 N	72.58 W
119	Latvia	(lăt′vĭ-ä)	Sov. Un.	57.0 N	24.30 E
153	Laua-an	(lä′wä-än′)	Phil.	11.8 N	122.3 E
	Lauenburg, see Lebork, Pol.				
160	Launceston	(lôn′sĕs-tŭn)	Austl. (Tas. In.)	41.26 S	147.10 E
92	La Unión	(lä ōōn-nyōn′)	Mex.	17.58 N	101.49 W
94	La Unión		Sal.	13.18 N	87.50 W
125	La Unión		Sp.	37.37 N	0.51 W
155	Laupahoehoe	(lä′ōō-pä-hō′ĕ-hō-ĕ)	Haw.	19.59 N	155.13 W
119	Laura	(lou′rä)	Sov. Un.	57.36 N	27.31 E
85	Laurel	(lô′rĕl)	Del.	38.33 N	75.39 W
85	Laurel		Md.	39.5 N	76.52 W
82	Laurel		Miss.	31.41 N	89.8 W
73	Laurel		Mont.	45.40 N	108.47 W
83	Laurens	(lô′rĕnz)	S. C.	34.29 N	82.2 W
86	Laurentides Park	(lô′rĕn-tĭdz)	Can.	47.40 N	71.20 W
126	Lauria	(lou′rē-ä)	It.	40.2 N	15.50 E
83	Laurinburg	(lô′rĭn-bûrg)	N. C.	34.46 N	79.28 W
77	Laurium	(lô′rĭ-ŭm)	Mich.	47.14 N	88.25 W
120	Lausanne	(lō-zän′)	Switz.	46.32 N	6.40 E
102	Lautaro	(lou-tä′rō)	Chl.	38.30 S	72.29 W
	Laut I., see Laoet I., Indon.				
150	Laut Is., Little		Indon.	4.51 S	115.45 E
72	Lava Beds Nat. Mon.		Calif.	41.45 N	121.30 W
81	Lavaca R.	(lä-văk′ä)	Tex.	29.15 N	96.50 W
124	Lavadores	(lä-vä-dō′räs)	Sp.	42.14 N	8.46 W
73	Lava Hot Springs		Ida.	42.37 N	112.1 W
64	Laval	(lä-väl′)	Can. (Montreal In.)	45.33 N	73.42 W
122	Laval		Fr.	48.5 N	0.45 W
119	Lavansaari I.	(lä-vän-sä′rē)	Fin.	60.0 N	27.50 E
122	Lavaur	(lä-vōr′)	Fr.	43.40 N	1.50 E
122	Lavaveix-les-Mines	(lä-vä-vē′-lä-mēn′)	Fr.	46.5 N	2.5 E
97	La Vega	(lä vā′gä)	Hai.	19.13 N	70.31 W
122	Lavelanet	(lä-vĕ-lä-nĕ′)	Fr.	42.56 N	1.51 E
126	Lavello	(lä-vĕl′lō)	It.	41.4 N	15.47 E
122	La Verdon	(lä vĕr-dôN′)	Fr.	45.33 N	1.5 W
61	La Verne	(lä vûrn′)	Calif. (Los Angeles In.)	34.6 N	117.46 W
158	Laverton	(lä′vĕr-tŭn)	Austl.	28.38 S	122.28 E
80	La Vibora	(lä vē-bō′rä)	Mex.	27.8 N	103.0 W
100	La Victoria	(lä vēk-tō′rē-ä)	Ven.	10.15 N	67.12 W
151	Lavongai (I.)	(lä-vŏŋ-gä′ē)	N. Gui. Ter.	2.30 S	150.15 E
82	Lavonia	(lä-vō′nĭ-ä)	Ga.	34.37 N	83.7 W
101	Lavras	(lä′vrăzh)	Braz.	6.45 S	39.0 W
127	Lavrion	(läv′rĭ-ôn)	Grc.	37.44 N	24.3 E
79	Lawrence	(lô′rĕns)	Kan.	38.58 N	95.14 W
86	Lawrence		Mass.	42.41 N	71.11 W
157	Lawrence		N. Z.	45.55 S	169.42 E
65	Lawrence		Wash. (Vancouver In.)	48.52 N	122.17 W
84	Lawrenceburg	(lô′rĕns-bûrg)	Ind.	39.7 N	84.53 W
84	Lawrenceburg		Ky.	38.2 N	84.56 W
82	Lawrenceburg		Tenn.	35.14 N	87.20 W
82	Lawrenceville	(lô-rĕns-vĭl)	Ga.	33.37 N	83.58 W
84	Lawrenceville		Ill.	38.45 N	87.44 W
83	Lawrenceville		Va.	36.46 N	77.52 W
85	Lawsonia	(lô-sō′nĭ-ä)	Md.	37.58 N	75.50 W
78	Lawton	(lô′tŭn)	Okla.	34.35 N	98.24 W
137	Layang Layang	(lä-yäng′ lä-yäng′)	Malaya (In.)	1.49 N	103.33 E
61	Layton	(lā′tŭn)	Utah (Salt Lake City In.)	41.4 N	111.59 W
119	Laždijai	(läzh′dē-yī′)	Sov. Un.	54.12 N	23.30 E
153	Lazi	(lä′zē)	Phil.	9.8 N	123.39 E
117	Lea, R.	(lē)	Gt. Brit. (London In.)	51.32 N	0.2 W
76	Lead	(lēd)	S. D.	44.21 N	103.46 W
78	Leadville	(lĕd′vĭl)	Colo.	39.14 N	106.19 W
89	Leaf R.	(lēf)	Can.	58.0 N	72.0 W
82	Leaf R.		Miss.	31.25 N	89.20 W
81	League City	(lēg)	Tex. (In.)	29.31 N	95.5 W
84	Leamington	(lĕm′ĭng-tŭn)	Can.	42.5 N	82.37 W
114	Leamington		Gt. Brit.	52.15 N	1.30 W
156	Leamington		N. Z.	37.57 S	175.30 E
116	Leam, R.	(lĕm)	Gt. Brit.	52.19 N	1.18 W
88	Leaside	(lē′sĭd)	Can. (In.)	43.42 N	79.22 W
79	Leavenworth	(lĕv′ĕn-wûrth)	Kan.	39.18 N	94.55 W
72	Leavenworth		Wash.	47.35 N	120.40 W
121	Leba	(lā′bä)	Pol.	54.44 N	17.34 E
113	Lebanon	(lĕb′ä-nŭn)	Asia	33.45 N	35.45 E

ăt; final; rāte; senāte; ärm; ask; sofa; fare; ch-choose; dh-as th in other; bē; event; bĕt; recent; cratēr; g-go; gh-guttural g; bĭt; ĭ-short neutral; rīde; K-guttural k as ch in German ich;

Page	Name	Pronunciation	Region	Lat. °′	Long. °′
84	Lebanon		Ind.	40.1 N	86.31 W
84	Lebanon		Ky.	37.36 N	85.16 W
79	Lebanon		Mo.	37.41 N	92.44 W
86	Lebanon		N. H.	43.39 N	72.15 W
84	Lebanon		Ohio	39.25 N	84.12 W
72	Lebanon		Ore.	44.31 N	122.55 W
85	Lebanon		Pa.	40.20 N	76.25 W
82	Lebanon		Tenn.	36.12 N	86.17 W
113	Lebanon Mts.		Syr.	34.10 N	35.50 E
133	Lebda (Homs)	(lĕb′dȧ) (hōms)	Libya	32.36 N	14.12 E
129	Lebedin	(lyĕ′bĕ-dēn)	Sov. Un.	48.57 N	31.35 E
128	Lebedyan	(lyĕ′bĕ-dyȧn′)	Sov. Un.	53.3 N	39.8 E
122	Le Blanc	(lē blȧN′)	Fr.	46.38 N	1.1 E
122	Le Boncau	(lē bŏN-kō′)	Fr.	43.32 N	1.25 W
97	Le Borgne	(lē bōrn′y′)	Hai.	19.51 N	72.30 W
121	Lebork	(lȧK-bōōrk′)	Pol.	54.32 N	17.45 E
123	Le Bourget	(lē bōōr-zhĕ′)	Fr. (In.)	48.56 N	2.25 E
122	Le Bouscat	(lē bōōs-kȧ′)	Fr.	44.52 N	0.35 W
124	Lebrija	(lȧ-brē′hȧ)	Sp.	36.55 N	6.5 W
102	Lebu	(lā-bōō′)	Chl.	37.35 S	73.31 W
131	Le Cap	(lē kȧp)	Eg. (Suez Canal In.)	30.56 N	32.20 E
122	Le Cateau	(lē kȧ-tō′)	Fr.	50.5 N	3.35 E
127	Lecce	(lĕt′chā)	It.	40.21 N	18.10 E
126	Lecco	(lĕk′kō)	It.	45.50 N	9.25 E
122	Le Chambon-Feugerolles	(lē shȧN-bôN′-fū-zhē-rōl′)	Fr.	45.25 N	4.20 E
93	Lechería	(lȧ-chȧ-rē′ȧ)	Mex. (In.)	19.37 N	99.11 W
120	Lech R.	(lĕK)	Ger.	48.15 N	10.55 E
81	Lecomte	(lē-kȯNt′)	La.	31.6 N	92.25 W
122	Le Coteau	(lē kō-tō′)	Fr.	46.2 N	4.8 E
122	Le Creusot	(lē krū-zō′)	Fr.	46.49 N	4.25 E
122	Le Croisic	(lē krwȧ-zēk′)	Fr.	47.18 N	2.30 W
121	Leczyca	(wȧn-chū′tsȧ)	Pol.	52.3 N	19.13 E
124	Ledesma	(lȧ-dĕs′mȧ)	Sp.	41.4 N	5.59 W
64	Leduc	(lĕ-dōōk′)	Can. (Edmonton In.)	53.16 N	113.33 W
77	Leech L.	(lēch)	Minn.	47.10 N	94.20 W
82	Leeds	(lēdz)	Ala.	33.33 N	86.31 W
114	Leeds		Gt. Brit.	53.45 N	1.30 W
76	Leeds		N. D.	48.17 N	99.25 W
116	Leeds and Liverpool Can.		Gt. Brit.	53.54 N	2.10 W
116	Leek	(lēk)	Gt. Brit.	53.6 N	2.1 W
120	Leer	(lār)	Ger.	53.13 N	7.27 E
114	Lee, R.		Ire.	51.55 N	8.35 W
83	Leesburg	(lēz′bûrg)	Fla.	28.49 N	81.53 W
85	Leesburg		Va.	39.7 N	77.35 W
79	Lees Summit	(lēz)	Mo.	38.54 N	94.22 W
97	Lee Stocking I.		Ba. Is.	23.48 N	76.8 W
81	Leesville	(lēz′vĭl)	La.	31.8 N	93.18 W
84	Leetonia	(lē-tō′nĭ-ȧ)	Ohio	40.55 N	80.46 W
120	Leeuwarden	(lā′wȧr-dĕn)	Neth.	53.11 N	5.47 E
158	Leeuwin, C.	(lōō′wĭn)	Austl.	34.15 S	115.10 E
95	Leeward Is.	(lē′wērd)	W. I. (In.)		
91	Leeward Is.		W. I.	17.0 N	62.0 W
160	Lefevres Pen.	(lē-fē′vĕrz)	Austl. (Adelaide In.)	34.48 S	138.30 E
158	Lefroy, L.	(lē-froi′)	Austl.	31.15 S	121.45 E
125	Leganes	(lȧ-gȧ′nȧs)	Sp. (In.)	40.20 N	3.46 W
152	Legaspi	(lȧ-gȧs′pē)	Phil.	13.9 N	123.44 E
126	Leghorn (Livorno)	(lĕg′hôrn) (lē-vôr′nō)	It.	43.33 N	10.20 E
126	Legnano	(lȧ-nyȧ′nō)	It.	45.35 N	8.55 E
120	Legnica	(lĕk-nĭt′sȧ)	Pol.	51.12 N	16.10 E
141	Leh	(lā)	India	34.8 N	77.35 E
122	Le Havre	(lē ȧv′r′)	Fr.	49.30 N	0.5 E
75	Lehi	(lē′hī)	Utah	40.23 N	111.51 W
75	Lehman Caves Nat. Mon.	(lē′mȧn)	Nev.	39.0 N	114.13 W
120	Lehrte	(lār′tē)	Ger.	52.22 N	9.58 E
155	Lehua (I.)	(lā′hōō-ȧ)	Haw.	22.2 N	160.7 W
114	Leicester	(lĕs′tĕr)	Gt. Brit.	52.40 N	1.10 W
116	Leicester Co.		Gt. Brit.	52.41 N	1.15 W
158	Leichhardt R.	(līk′hȧrt)	Austl.	18.30 S	139.57 E
115	Leiden	(lī′dĕn)	Neth.	52.10 N	4.30 E
116	Leigh	(lē)	Gt. Brit.	53.30 N	2.32 W
117	Leigh-on-Sea		Gt. Brit. (London In.)	51.32 N	0.38 E
118	Leikanger	(lī′kȧn′gĕr)	Nor.	61.10 N	6.54 E
120	Leine R.	(lī′nĕ)	Ger.	52.30 N	9.28 E
84	Leipsic	(līp′sĭk)	Ohio	41.7 N	84.3 W
120	Leipzig	(līp′tsĭK)	Ger.	51.20 N	12.20 E
124	Leiria	(lā-rē′ȧ)	Port.	39.44 N	8.49 W
84	Leitchfield	(lēch′fēld)	Ky.	37.29 N	86.18 W
124	Leixoes (Matozinhos)	(lā-shōnzh′) (mā-tō-zēn′yōzh)	Port.	41.11 N	8.41 W
144	Leiyang	(lā′yȧng′)	Chn.	26.30 N	112.38 E
131	Le Kef	(lē kĕf′)	Tun. (In.)	36.10 N	8.53 E
120	Lek R.	(lĕk)	Neth.	51.57 N	5.20 E
118	Leksand	(lĕk′sȧnd)	Swe.	60.45 N	15.0 E
82	Leland	(lē′lȧnd)	Miss.	33.25 N	90.55 W
67	Leland		Wash. (Seattle In.)	47.53 N	122.53 W
120	Le Locle	(lē lō′kl′)	Switz.	47.3 N	6.46 E
122	Le Lude	(lē lūd′)	Fr.	47.38 N	0.10 E
102	Le Maire Str.	(lē mȧr′)	Arg.	55.0 S	65.0 W
122	Le Mans	(lē mȧN′)	Fr.	48.1 N	0.10 E
76	Le Mars	(lē mārz′)	Ia.	42.48 N	96.10 W
121	Lemberg (Lwów)	(lĕm′bĕrgh) (lvōōf)	Pol.	49.49 N	24.2 E
152	Lemery	(lā-mā-rē′)	Phil.	13.52 N	120.55 E
120	Lemgo	(lĕm′gō)	Ger.	52.1 N	8.54 E
73	Lemhi R.	(lĕm′hī)	Ida.	45.0 N	113.40 W
73	Lemhi Ra.		Ida.	44.30 N	113.30 W
76	Lemmon	(lĕm′ŭn)	S. D.	45.56 N	102.8 W
127	Lemnos (I.)	(lĕm′nŏs)	Grc.	39.55 N	25.15 E
97	Le Mole	(lē mōl′)	Hai.	19.49 N	73.22 W
74	Lemongrove	(lĕm′ŭn-grōv)	Calif. (In.)	32.44 N	117.2 W
95	Le Moule	(lē mōōl′)	Guad. (In.)	16.20 N	61.22 W
94	Lempa, R.	(lĕm′pȧ)	Sal.	13.30 N	88.40 W
118	Lemvig	(lĕm′vēgh)	Den.	56.32 N	8.20 E
124	Lena	(lā′nȧ)	Sp.	43.11 N	5.51 W
118	Lena	(lī′nȧ)	Swe.	60.0 N	17.42 E
139	Lena R.	(lyĕ′nȧ)	Sov. Un.	60.0 N	119.0 E
101	Lençóes	(lĕN-sȯNs′)	Braz.	12.31 S	41.31 W
101	Lençóes		Braz.	22.50 S	49.1 W
105	Lenger	(lyĭn′gyĕr)	Sov. Un.	42.11 N	69.54 E
111	Leninakan	(lĕ-nyē-nȧ-kȧn′)	Sov. Un.	40.45 N	43.50 E
138	Leninabad (Khodzhent)	(lĕ-nyē-nȧ-bȧt′) (kôd-zhĕnt′)	Sov. Un.	40.20 N	69.40 E
128	Leningrad	(lyĕ-nĕn-grȧt′)	Sov. Un.	59.55 N	30.20 E
138	Leninogorsk	(lyĕ-nĭn-ŭ-gôrsk′)	Sov. Un.	50.30 N	83.20 E
128	Leninsk	(lyĕ-nēnsk′)	Sov. Un.	56.43 N	37.32 E
138	Leninsk-Kuznetskiy	(lyĕ-nēnsk′ kōōz-nyĕt′skĭ-ē)	Sov. Un.	54.30 N	86.40 E
111	Lenkoran	(lĕn-kō-rȧn′)	Sov. Un.	38.48 N	48.50 E
76	Lennox	(lĕn′ŭks)	S. D.	43.22 N	96.52 W
83	Lenoir	(lē-nōr′)	N. C.	35.55 N	81.33 W
82	Lenoir City		Tenn.	35.47 N	84.17 W
77	Lenox	(lĕn′ŭks)	Ia.	40.52 N	94.32 W
122	Lens	(lȧns)	Fr.	50.28 N	2.50 E
120	Leoben	(lȧ-ō′bĕn)	Aus.	47.23 N	15.9 E
97	Léogane	(lā-ō-gȧn′)	Hai.	18.31 N	72.38 W
76	Leola	(lē-ō′lȧ)	S. D.	45.43 N	98.55 W
116	Leominster	(lĕm′stĕr) (lĕm′ĭn-stĕr)	Gt. Brit.	52.13 N	2.44 W
86	Leominster	(lĕm′ĭn-stĕr)	Mass.	42.31 N	71.49 W
77	Leon	(lē′ŏn)	Ia.	40.42 N	93.45 W
92	León	(lȧ-ōn′)	Mex.	21.8 N	101.41 W
94	León		Nic.	12.27 N	86.53 W
153	Leon	(lā′ŏn′)	Phil.	10.46 N	122.23 E
124	León		Sp.	42.36 N	5.34 W
124	León (Prov.)		Sp.	41.30 N	5.50 W
131	Leona, Pt.	(lā-ō′nȧ)	Sp. Mor. (Gib. In.)	35.54 N	5.37 E
126	Leonforte	(lā-ōn-fôr′tā)	It.	37.38 N	14.24 E
80	Leon R.	(lē′ŏn)	Tex.	31.50 N	98.15 W
134	Leopold II, L.	(lā′ō-pōld)	Bel. Cong.	2.0 S	18.20 E
101	Leopoldina	(lā-ō-pōl-dē′nȧ)	Braz.	21.30 S	42.44 W
117	Leopoldsdorf	(lā′ō-pôlts-dôrf′)	Aus. (Wien In.)	48.7 N	16.24 E
134	Léopoldville	(lā-ō-pōld-vēl′)	Bel. Cong.	4.18 S	15.17 E
129	Leovo	(lȧ-ō′vȯ)	Sov. Un.	46.30 N	28.13 E
124	Lepe	(lā′pā)	Sp.	37.14 N	7.11 W
128	Lepel	(lyĕ-pĕl′)	Sov. Un.	54.51 N	28.43 E
123	Le Perreux	(lē pē-rû′)	Fr. (In.)	48.50 N	2.30 E
64	L'Epiphanie	(lā-pē-fā-nē′)	Can. (Montreal In.)	45.51 N	73.29 W
120	Lepontine Alps	(lē-pŏn′tĭn)	Switz.	46.27 N	8.54 E
122	Le Portel	(lē pôr-tĕl′)	Fr.	50.41 N	1.35 E
86	Lepreau	(lē-prō′)	Can.	45.8 N	66.28 W
138	Lepsinsk	(lyĕp-sēnsk′)	Sov. Un.	45.30 N	80.30 E
122	Le Puy	(lē pwē′)	Fr.	45.0 N	3.55 E
123	Le Raincy	(lē rȧN-sē′)	Fr. (In.)	48.53 N	2.31 E
126	Lercara	(lĕr-kȧ′rȧ)	It.	37.42 N	12.34 E
80	Lerdo	(lĕr′dō)	Mex.	25.34 N	103.30 W
133	Léré	(lā-rā′)	Fr. Eq. Afr.	9.40 N	14.18 E
125	Lérida	(lā′rē-dhȧ)	Sp.	41.38 N	0.36 E
93	Lerma	(lĕr′mȧ)	Mex.	19.50 N	90.35 W
124	Lerma		Sp.	42.1 N	3.45 W
92	Lerma, R.		Mex.	20.13 N	100.40 W
85	Le Roy	(lē roi′)	N. Y.	43.0 N	78.0 W
114	Lerwick	(lĕr′ĭk) (lûr′wĭk)	Gt. Brit. (In.)	60.10 N	1.10 W
122	Les Andelys	(lā-zȧN-dē-lē′)	Fr.	49.15 N	1.30 E
64	Les Cèdres	(lā-sĕdr′)	Can. (Montreal In.)	45.21 N	74.6 W
123	Les Clayes	(lā klā′)	Fr. (In.)	48.48 N	1.58 E
123	Les Essarts	(lā zĕs-sȧr′)	Fr. (In.)	48.44 N	1.54 E
127	Leshe (Alessio)	(lĕshĕ) (ȧ-lā′sē-ō)	Alb.	41.47 N	19.40 E
126	Lesina, L. of	(lā′zē-nȧ)	It.	41.52 N	15.25 E
127	Leskovac	(lĕs′kō-vȧts)	Yugo.	42.59 N	21.57 E
127	Leskovec	(lĕs′kō-vyĕts)	Bul.	43.5 N	25.42 E
79	Leslie	(lĕz′lĭ)	Ark.	35.49 N	92.32 W
123	Les Mesnil	(lā mȧ-nēl′)	Fr. (In.)	48.0 N	1.57 E
110	Lesnoy	(lĕs′noi)	Sov. Un.	66.46 N	34.22 E
148	Lesogorsk	(lyĕs′ō-gôrsk)	Sakh.	49.25 N	142.12 E
122	Lesparre	(lē-spȧr′)	Fr.	45.20 N	0.58 W
122	Les Sables d' Olonne	(lā sȧ′bl′ dō-lŭn′)	Fr.	46.30 N	1.48 E
95	Les Saintes Is.	(lā-sȧNt′)	Guad. (In.)	15.52 N	61.38 W
91	Lesser Antilles (I.)	(lĕs′ĕr ȧn-tĭl′ēz)	W. I.	15.0 N	62.0 W
88	Lesser Slave L.		Can.	55.28 N	115.45 W
77	Le Sueur	(lē sōōr′)	Minn.	44.27 N	93.54 W
120	Leszno	(lĕsh′nō)	Pol.	51.55 N	16.35 E
122	Le Teil	(lē tā′y′)	Fr.	44.35 N	4.48 E
88	Lethbridge	(lĕth′brĭj)	Can.	49.45 N	112.50 W
129	Letichev	(lyĕ-tē-chĕĭ′)	Sov. Un.	49.22 N	27.39 E
122	Le Tréport	(lē trā-pôr′)	Fr.	50.2 N	1.25 E
121	Léva (Levice)	(lā′vō) (lā′vĕt-sĕ)	Hung.	48.13 N	18.37 E
127	Levadeia	(lyĕ-vȧ-dhē′ȧ)	Grc.	38.26 N	22.51 E
123	Levallois-Perret	(lē-vȧl-wȧ′-pĕ-rĕ′)	Fr. (In.)	48.53 N	2.17 E
126	Levana (Mts.)	(lȧ-vā′nȧ)	It.	45.21 N	7.10 E
108	Levanger	(lĕ-vȧng′ĕr)	Nor.	63.38 N	11.8 E
114	Leven	(lē′vĕn)	Gt. Brit.	56.15 N	3.0 W
116	Leven, R.		Gt. Brit.	54.12 N	3.3 W
158	Leveque, C.	(lē-vĕk′)	Austl.	16.20 S	122.47 E
134	Leverville	(lē-vā-vēl′)	Bel. Cong.	5.15 S	18.45 E
121	Levice	(lā′vĕt-sĕ)	Czech.	48.13 N	18.37 E
126	Levico	(lā′vē-kō)	It.	46.2 N	11.19 E
122	Lévie	(lā-vē′)	Cor.	41.40 N	9.10 E
122	Le Vigan	(lē vē-gȧN′)	Fr.	43.39 N	3.38 E
157	Levin	(lĕv′ĭn)	N. Z.	40.32 S	175.17 E
89	Lévis	(lā-vē′) (lē′vĭs)	Can.	46.50 N	71.13 W
63	Levittown	(lĕ′vĭt-toun)	Pa. (Philadelphia In.)	40.9 N	74.49 W
127	Levkas	(lyĕf′kȧs′)	Grc.	38.48 N	20.43 E
127	Levkas (I.)		Grc.	38.45 N	20.40 E
121	Levoča	(lā′vō-chȧ)	Czech.	49.2 N	20.39 E
83	Levy L.	(lē′vĭ)	Fla.	29.31 N	82.20 W
89	Levy L.		La. (New Orleans In.)	29.48 N	89.48 W
85	Lewes	(lōō′ĭs)	Del.	38.46 N	75.12 W
114	Lewes		Gt. Brit.	50.55 N	0.0
88	Lewes R.		Can.	62.25 N	136.30 W
73	Lewis and Clark Cavern Nat'l		Mon. Mont.	45.50 N	111.42 W
67	Lewis and Clark R.		Ore. (Portland In.)	46.6 N	123.53 W
82	Lewisburg	(lū′ĭs-bûrg)	Tenn.	35.27 N	86.48 W
85	Lewisburg		W. Va.	37.50 N	80.25 W
114	Lewis, Butt of (C.)		Gt. Brit.	58.30 N	6.15 W
114	Lewis (I.)		Gt. Brit.	58.0 N	6.50 W
87	Lewisporte	(lū′ĭs-pōrt)	Can.	49.15 N	55.2 W
73	Lewis Ra.		Mont.	48.10 N	113.10 W
72	Lewis R.		Wash.	46.3 N	122.10 W
72	Lewiston	(lū′ĭs-tŭn)	Ida.	46.25 N	117.1 W
86	Lewiston		Me.	44.5 N	70.11 W
85	Lewiston		N. Y.	43.10 N	79.0 W
79	Lewistown	(lū′ĭs-toun)	Ill.	40.24 N	90.9 W
73	Lewistown		Mont.	47.5 N	109.27 W
85	Lewistown		Pa.	40.37 N	77.30 W
84	Lexington	(lĕk′sĭng-tŭn)	Ky.	38.2 N	84.31 W
87	Lexington		Mass. (In.)	42.27 N	71.13 W
82	Lexington		Miss.	33.7 N	90.3 W
79	Lexington		Mo.	39.10 N	93.52 W
78	Lexington		Neb.	40.45 N	99.45 W
83	Lexington		N. C.	35.48 N	80.16 W
82	Lexington		Tenn.	35.37 N	88.25 W
85	Lexington		Va.	37.47 N	79.27 W
65	Leyden	(lā′dĕn)	Colo. (Denver In.)	39.50 N	105.11 W
153	Leyte	(lā′tā)	Phil.	11.22 N	124.30 E
153	Leyte G.		Phil.	10.50 N	125.28 E
153	Leyte (I.)		Phil.	10.50 N	124.50 E
114	Leyton	(lā′tŭn)	Gt. Brit.	51.32 N	0.0
121	Lezajsk	(lĕ′zhȧ-ĭsk)	Pol.	50.14 N	22.25 E
122	Lézignan	(lā-zē-nyȧN′)	Fr.	43.15 N	2.48 E
125	Lezirias (Reg.)	(lā-zē-rē′ȧzh)	Port. (In.)	38.54 N	8.57 W
129	Lgov	(lgôf)	Sov. Un.	51.42 N	35.20 E
142	Lhasa	(lȧs′ȧ)	Chn.	29.48 N	91.2 E
123	L'Hay	(lȧ-ē′)	Fr. (In.)	48.47 N	2.22 E
151	Lian	(lē-ȧn′)	Phil. (Manila In.)	14.5 N	120.34 E
153	Lianga	(lē-ȧn-gȧ′)	Phil.	8.38 N	126.6 E
153	Lianga B.		Phil.	8.36 N	126.10 E
142	Liangchow	(lyȧng′chō′)	Chn.	38.0 N	102.32 E
144	Liangshan	(lyȧng′shȧn′)	Chn.	30.47 N	107.55 E
151	Lian, R.		Phil. (Manila In.)	14.5 N	120.37 E
146	Liaochow	(lyȧ′ō′chō′)	Chn.	37.6 N	113.24 E
143	Liao R.	(lyȧ′ō)	Chn.	43.0 N	123.30 E
147	Liaotung Pen.		Chn.	40.10 N	122.50 E
143	Liaoyang	(lyȧ′ō-yȧng′)	Chn.	41.17 N	123.10 E
143	Liaoyüan (Chengchiatun)	(lyȧ′ō-yü-ȧn′) (chĕng′chyȧ′tōōn′)	Chn.	43.44 N	123.28 E
88	Liard	(lē-ȧr′)	Can.	60.13 N	123.32 W
88	Liard R.		Can.	59.30 N	125.0 W
153	Libacao	(lē-bȧ-kȧ′ō)	Phil.	11.29 N	122.28 E
72	Libby	(lĭb′ē)	Mont.	48.23 N	115.32 W
133	Libenge	(lē-bĕŋ′gȧ)	Bel. Cong.	3.33 N	18.36 E
78	Liberal	(lĭb′ĕr-ȧl)	Kan.	37.3 N	100.56 W
120	Liberec	(lē′bĕr-ĕts)	Czech.	50.46 N	15.4 E
132	Liberia	(lī-bē′rĭ-ȧ)	Afr.	6.30 N	9.30 W
94	Liberia		C. R.	10.39 N	85.27 W
99	Libertad	(lē-bĕr-tȧdh′)	Ur. (Buenos Aires In.)	34.36 S	56.37 W
84	Liberty	(lĭb′ĕr-tĭ)	Ind.	39.37 N	84.55 W
79	Liberty		Mo.	39.16 N	94.24 W
83	Liberty		S. C.	34.48 N	82.40 W
81	Liberty		Tex.	30.4 N	94.48 W
61	Liberty, Utah		(Salt Lake City In.)	41.19 N	111.51 W
77	Libertyville	(lĭb′ĕr-tĭ-vĭl)	Ill.	42.18 N	87.59 W
151	Libigan, R.	(lē-bē′gȧn)	Phil. (Manila In.)	13.56 N	121.24 E
152	Libmanan	(lĭb-mȧ′nȧn)	Phil.	13.41 N	123.3 E
122	Libourne	(lē-bōōrn′)	Fr.	44.55 N	0.15 W
93	Libres	(lē′brȧs)	Mex.	19.27 N	97.41 W
132	Libreville	(lē-br′vēl′)	Fr. Eq. Afr.	0.30 N	9.30 E
153	Libuganon R.	(lē-bōō′gȧ-nōn′)	Phil.	7.40 N	125.34 E
133	Libya	(lĭb′ē-ȧ)	Afr.	28.0 N	18.0 E
133	Libyan Des.	(lĭb′ē-ȧn)	Eg.-Libya	28.0 N	25.0 E
113	Libyan Plat.		Eg.	30.30 N	26.30 E
102	Licancábur (Vol.)	(lē-kȧn-kȧ′-bōōr)	Chl.	22.38 S	67.50 W
126	Licata	(lē-kȧ′tȧ)	It.	37.7 N	13.55 E
116	Lichfield	(lĭch′fēld)	Gt. Brit.	52.41 N	1.49 W
144	Lichow	(lē′chō′)	Chn.	29.36 N	111.24 E
117	Lichtenberg	(lĭK′tĕn-bĕrgh)	Ger. (Berlin In.)	52.31 N	13.28 E
117	Lichtenrade	(lĭK′tĕn-rȧ-dȧ)	Ger. (Berlin In.)	52.23 N	13.25 E
117	Lichterfelde, Gr.	(lĭK′tĕr-fĕl-tȧ)	Ger. (Berlin In.)	52.26 N	13.18 E
144	Lichwan	(lĭch′wȧn′)	Chn.	30.16 N	108.34 E
84	Licking R.	(lĭk′ĭng)	Ky.	38.25 N	84.0 W
126	Licosa	(lē-kō′sȧ)	It.	40.15 N	14.53 E
135	Licungo R.	(lē-koon′gō)	Moz.	16.30 S	37.0 E
121	Lida	(lē′dȧ)	Sov. Un.	53.53 N	25.18 E
76	Lida L.		Minn.	46.36 N	95.59 W
160	Lidcombe	(lĭd′kŭm)	Austl. (Sydney In.)	33.52 S	151.3 E
76	Lidgerwood	(lĭj′ĕr-wood)	N. D.	46.5 N	97.9 W
118	Lidköping	(lēt′chū-pĭng)	Swe.	58.30 N	13.8 E
121	Lidzbark Warmiński	(lĭts′bȧrk vȧr-mĭn′skĭ)	Pol.	54.8 N	20.37 E
120	Liechtenstein	(lēk′tĕn-shtīn)	Eur.	47.7 N	9.33 E
115	Liége	(lē-ȧzh′)	Bel.	50.39 N	5.35 E
	Liegnitz, see Legnica, Pol.				

ng-sing; ŋ-baŋk; N-nasalized n; nŏd; cŏmmit; ōld; ôbey; ôrder; fōōd; fŏŏt; ou-out; s-soft; sh-dish; th-thin; pūre; ŭnite; ûrn; stŭd; circŭs; ü-as "y" in study; '-indeterminate vowel.

Page	Name Pronunciation Region	Lat. °′	Long. °′
144	Lienhwa (lyĕn'hwä')....Chn.	27.10 N	113.40 E
145	Lienkong (lyĕn'kông')....Chn.	26.11 N	119.28 E
144	Lien R. (lyĕn)....Chn.	27.38 N	112.12 E
120	Lienz (lė-ĕnts')....Aus.	46.50 N	12.45 E
119	Liepāja (lē'pä-yä')....Sov. Un.	56.30 N	21.0 E
115	Lierre (lyår)....Bel.	51.8 N	4.30 E
120	Liesing (lē'sĭng)....Aus.	48.9 N	16.16 E
120	Liestal (lēs'täl)....Switz.	47.28 N	7.45 E
122	Liévin (lyā-văN')....Fr.	50.25 N	2.45 E
114	Liffey, R. (lĭf'ĭ)....Ire.	53.15 N	6.40 W
114	Lifford (lĭf'ērd)....Ire.	54.50 N	7.25 W
159	Lifu (I.) (lė-fōō')....N. Cal.	21.0 S	167.15 E
152	Ligao (lė-gä'ō)....Phil.	13.15 N	123.32 E
135	Ligonha R. (lė-gō'nyȧ)....Moz.	16.0 S	38.42 E
84	Ligonier (lĭg-ô-nēr')....Ind.	41.30 N	85.34 W
153	Liguasan Marsh (lĭ-gwä'sän).Phil.	7.0 N	124.45 E
126	Liguria (Prov.) (lė-gōō-rė-ä)...It.	44.30 N	9.0 E
126	Ligurian Sea (lĭ-gū'rĭ-ăn)....It.	43.30 N	9.0 E
159	Lihou Reefs and Cays (lė-hōō') Austl.	17.0 S	152.0 E
146	Lihsien (lē'hsyĕn')....Chn.	38.38 N	115.34 E
155	Lihue (lė-hōō'ā)....Haw.	21.59 N	159.24 W
119	Lihula (lē'hōō-lȧ)....Sov. Un.	58.41 N	23.50 E
134	Likasi (lė-kä'sē)....Bel. Cong.	11.13 S	26.47 E
128	Likhoslavl (lyė-kô-släv''l) Sov. Un.	57.7 N	35.29 E
129	Likhovka (lyė-κôf'kȧ)...Sov. Un.	48.41 N	33.57 E
128	Likhvin (lyėκ-vēn')....Sov. Un.	54.5 N	36.14 E
142	Likiang (lĭ'kyäng')....Chn.	26.58 N	100.27 E
63	Lilburn (lĭl'bûrn).Ga. (Atlanta In.)	33.53 N	84.9 W
122	l'Ile Rousse (lēl rōōs')..Cor. (In.)	42.40 N	9.0 E
144	Liling (lē'lĭng')....Chn.	27.41 N	113.14 E
151	Lilio (lė-lē'ō)...Phil. (Manila In.)	14.8 N	121.29 E
122	Lille (lēl)....Fr.	50.38 N	3.0 E
118	Lillehammer (lēl'ĕ-häm'mĕr).Nor.	61.8 N	10.28 E
118	Lillesand (lēl'ĕ-sän')....Nor.	58.16 N	8.22 E
118	Lilleström (lēl'ĕ-strûm)....Nor.	59.57 N	11.4 E
153	Liloan (lė-lô-än)....Phil.	10.24 N	123.59 E
134	Lilongwe (lė-lôŋ'gwå)....Nya.	13.58 S	33.45 E
84	Lima (lī-mȧ)....Ohio	40.44 N	84.7 W
100	Lima (lē'mä)....Peru	12.0 S	77.0 W
101	Lima....Peru (In.)		
99	Limache (lė-mä'chå) Chl. (Valparaiso In.)	33.2 S	71.15 W
111	Liman, Bolshoi (Manych Sea) (bôl'shô-ė lė-màn') (mȧ-nĭch') Sov. Un.	46.20 N	42.45 E
124	Lima R. (lē'mä)....Port.-Sp.	41.50 N	8.19 W
73	Lima Reservoir (lī'mȧ)....Mont.	44.38 N	112.20 W
113	Limasol (lē-mä-sōl')....Cyp.	34.42 N	32.57 E
151	Limay (lė-mä'ė).Phil. (Manila In.)	14.31 N	120.31 E
102	Limay, R....Arg.	39.50 S	69.30 W
119	Limbazi (lēm'bä-zĭ)....Sov. Un.	57.31 N	24.45 E
151	Limbones I. (lėm-bō'nās) Phil. (Manila In.)	14.15 N	120.31 E
120	Limburg (lēm-bŏŏrg')....Ger.	50.22 N	8.3 E
118	Limedsforsen (lē'mĕs-fōrs'ĕn).Swe.	60.55 N	13.24 E
114	Limerick (Luimneach) (lĭm'ēr-ĭk) (lĭm'nȧk).Ire.	52.38 N	8.38 W
118	Lim Fjord (lēm fyôr')....Den.	56.58 N	10.15 E
151	Limit, Pt. (lė-mēt') Phil. (Manila In.)	14.17 N	120.34 E
158	Limmen Bight (lĭm'ĕn)....Austl.	14.40 S	136.0 E
127	Limnē (lėm'nė)....Grc.	38.45 N	23.22 E
64	Limoges (lė-môzh') Can. (Ottawa In.)	45.20 N	75.15 W
122	Limoges....Fr.	45.50 N	1.15 E
78	Limon (lī'mŏn)....Colo.	39.16 N	103.40 W
95	Limón (lė-mōn')....C. R.	10.1 N	83.3 W
90	Limon B....C. Z. (In.)	9.21 N	79.56 W
97	Limón L....Hai.	18.20 N	71.35 W
151	Limon, R....Phil. (Manila In.)	14.20 N	120.51 E
122	Limousin Plat. (lē-mōō-zăN')..Fr.	46.0 N	1.0 E
122	Limoux (lē-mōō')....Fr.	43.5 N	2.15 E
134	Limpopo R. (lĭm-pō'pō)....Afr.	22.15 S	30.15 E
145	Linan (lē'nän')....Chn.	30.16 N	119.48 E
153	Linao B. (lė-nä'ō)....Phil.	6.45 N	124.0 E
153	Linao Pt....Phil.	6.46 N	123.58 E
153	Linapacan I. (lē-nä-pä'kän)..Phil.	11.25 N	119.50 E
153	Linapacan Str....Phil.	11.35 N	119.50 E
102	Linares (lė-nä'rās)....Chl.	35.50 S	71.45 W
80	Linares....Mex.	24.53 N	99.34 W
124	Linares....Sp.	38.7 N	3.47 W
126	Linara, C. (lė-nä'rä)....It.	42.2 N	11.50 E
146	Linchang (lĭn'chäng')....Chn.	36.17 N	114.50 E
146	Lincheng (lĭn'chĕng')....Chn.	37.31 N	114.37 E
144	Linchow (lĭn'chō')....Chn.	24.47 N	112.12 E
146	Linchu (lĭn'chōō')....Chn.	36.29 N	118.37 E
102	Lincoln (lĭŋ'kŭn)....Arg.	34.50 S	61.32 W
74	Lincoln....Calif.	38.52 N	121.19 W
114	Lincoln....Gt. Brit.	53.15 N	0.33 W
79	Lincoln....Ill.	40.9 N	89.21 W
78	Lincoln....Kan.	39.3 N	98.9 W
86	Lincoln....Me.	45.23 N	68.30 W
87	Lincoln....Mass. (In.)	42.26 N	71.18 W
76	Lincoln....Neb.	40.50 N	96.41 W
78	Lincoln....N. M.	33.28 N	105.25 W
157	Lincoln....N. Z. (In.)	43.37 S	172.30 E
116	Lincoln County....Gt. Brit.	53.10 N	0.33 W
78	Lincoln, Mt....Colo.	39.25 N	106.5 W
116	Lincoln Heights....Gt. Brit.	53.9 N	0.36 W
62	Lincoln Park..Mich. (Detroit In.)	42.14 N	83.11 W
85	Lincoln Park....N. Y.	43.8 N	77.38 W
66	Lincoln Sea....Grnld.	83.30 N	55.0 W
83	Lincolnton (lĭŋ'kŭn-tŭn)....N. C.	35.28 N	81.15 W
114	Lincoln Wolds (lĭŋ'kŭn wōldz') Gt. Brit.	53.20 N	0.0
82	Lindale (lĭn'dāl)....Ga.	34.11 N	85.10 W
120	Lindau (lĭn'dou)....Ger.	47.34 N	9.40 E
74	Linda Vista (lĭn'dȧ vĭs'tȧ) Calif. (In.)	32.52 N	117.10 W
63	Linden (lĭn'dĕn) N. J. (New York In.)	40.38 N	74.15 W
63	Lindenhurst N.Y. (New York In.)	40.42 N	73.22 W
118	Lindesberg (lĭn'dĕs-bĕrgh)...Swe.	59.37 N	15.15 E
118	Lindesnes (The Naze) (lĭn'ĕs-nĕs) (nāz).Nor.	58.0 N	7.6 E
135	Lindi (lĭn'dė)....Tan.	9.55 S	39.37 E
133	Lindi R....Bel. Cong.	1.30 N	26.30 E
89	Lindsay (lĭn'zė)....Can.	44.18 N	79.2 W
79	Lindsay....Okla.	34.52 N	97.38 W
159	Lindsay Mt....Austl.	28.20 S	152.55 E
79	Lindsborg (lĭnz'bôrg)....Kan.	38.34 N	97.41 W
116	Lindsey (Borough) (lĭn'zĭ).Gt.Brit.	53.22 N	0.30 W
82	Lineville (līn'vĭl)....Ala.	33.18 N	85.46 W
152	Lingayen (lĭŋ'gä-yān')....Phil.	16.1 N	120.13 E
152	Lingayen G....Phil.	16.12 N	120.15 E
144	Lingchwan (lĭng'chwän')....Chn.	25.23 N	110.17 E
140	Lingeh (lĭŋ'gĕ)....Iran	26.45 N	54.55 E
120	Lingen (lĭŋ'gĕn)....Ger.	52.31 N	7.20 E
150	Lingga Arch. (lĭng-gä')....Indon.	0.20 S	104.30 E
144	Linghsien (lĭng'hsyĕn')....Chn.	26.29 N	113.24 E
146	Lingkiu (lĭng'kyōō')....Chn.	39.27 N	114.9 E
146	Lingpi (lĭng'pĭ')....Chn.	33.33 N	117.30 E
132	Linguere (lĭŋ-gĕr')....Fr. W. Afr.	15.25 N	15.5 W
146	Linhsien (lĭn'hsyĕn')....Chn.	36.2 N	113.56 E
145	Linkiang (lĭn'kyäng')....Chn.	27.55 N	115.22 E
118	Linköping (lĭn'chû-pĭng)....Swe.	58.24 N	15.38 E
148	Linkou (lĭn'kou')....Chn.	45.16 N	130.10 E
114	Linnhe (L.) (lĭn'ė)....Gt. Brit.	56.35 N	5.15 W
67	Linnton (lĭn'tŭn) Ore. (Portland In.)	45.36 N	122.49 W
145	Linping (lĭn'pĭng')....Chn.	24.20 N	114.19 E
144	Linshan (lĭn'shän')....Chn.	24.48 N	111.58 E
144	Linshui (lĭn'shwē')....Chn.	30.24 N	106.50 E
144	Linsiang (lĭn'syäng')....Chn.	29.34 N	113.6 E
63	Linthicum Heights (lĭn'thĭ-kŭm) Md. (Baltimore In.)	39.12 N	76.39 W
84	Linton (lĭn'tŭn)....Ind.	39.7 N	87.13 W
76	Linton....N. D.	46.16 N	100.15 W
146	Lintsing (lĭn'tsĭng')....Chn.	36.46 N	115.48 E
144	Linwu (lĭn'wōō')....Chn.	25.11 N	112.12 E
146	Linyi (lĭn'yĭ')....Chn.	37.11 N	116.44 E
146	Linying (lĭn'yĭng')....Chn.	33.49 N	113.59 E
120	Linz (lĭnts)....Aus.	48.18 N	14.17 E
122	Lions, G. of (lī'ŭnz)....Fr.	43.0 N	4.0 E
135	Lions Head (Mt.)....U. S. Afr.	33.56 S	18.23 E
152	Lipa (lė-pä')....Phil.	13.56 N	121.10 E
126	Lipari (lē'pä-rė)....It.	38.28 N	14.56 E
126	Lipari (I.)....It.	38.30 N	14.55 E
126	Lipari Is....It.	38.34 N	14.50 E
128	Lipetsk (lyē'pĕtsk)....Sov. Un.	52.39 N	39.38 E
102	Lipez, Mt. (lė-pāz')....Arg.-Bol.	21.50 S	67.15 W
144	Liping (lė'pĭng')....Chn.	26.9 N	108.59 E
121	Lipno (lēp'nô)....Pol.	52.49 N	19.12 E
129	Lipnyazhka (lĭp-nyäzh'kȧ) Sov. Un.	48.23 N	31.3 E
120	Lippe (Reg.) (lĭp'ē)....Ger.	52.7 N	9.0 E
120	Lippstadt (lĭp'shtät)....Ger.	51.40 N	8.20 E
63	Lipscomb (lĭp'skŭm) Ala. (Birmingham In.)	33.27 N	86.56 W
129	Liptsi (lyēp'tsė)....Sov. Un.	50.10 N	36.22 E
144	Li R. (lē)....Chn.	29.23 N	111.2 E
125	Liria (lē'rė-ä)....Sp.	39.37 N	0.34 W
125	Lirio R. (lē'rė-ō)....Sp. (In.)	36.25 N	6.6 W
126	Liri R. (lē'rē)....It.	41.40 N	13.33 E
133	Lisala (lė-sä'lä)....Bel. Cong.	2.12 N	21.35 E
125	Lisboa (Prov.) (lėzh-bō'ä) Port. (In.)	38.42 N	9.11 W
124	Lisboa (Lisbon) (lėzh-bō'ä) (lĭz'bŭn).Port.	38.44 N	9.9 W
125	Lisboa (Lisbon)....Port. (In.)		
86	Lisbon....Me.	44.0 N	70.0 W
76	Lisbon....N. D.	46.27 N	97.42 W
84	Lisbon....Ohio	40.58 N	80.49 W
114	Lisburn (lĭs'bŭrn)....N. Ire.	54.35 N	6.5 W
68	Lisburne, C. (lĭz'bŭrn)....Alsk.	68.40 N	166.0 W
117	Liscard (lĭs'kȧrd) Gt. Brit. (Liverpool In.)	53.25 N	3.5 W
145	Lishui (lĭ'shwĭ')....Chn.	31.38 N	119.0 E
122	Lisieux (lē-zyû')....Fr.	49.10 N	0.12 E
129	Liski (lyēs'kė)....Sov. Un.	50.57 N	39.29 E
62	Lisle (līl)....Ill. (Chicago In.)	41.48 N	88.5 W
47	Lister, Mt. (lĭs'tēr)....Ant.	78.5 S	163.0 E
129	Lisya Gora (lē'zyȧ gô'rȧ).Sov. Un.	48.7 N	31.6 E
79	Litchfield (lĭch'fēld)....Ill.	39.9 N	89.38 W
77	Litchfield....Minn.	45.8 N	94.30 W
62	Litchfield...Ohio (Cleveland In.)	41.10 N	82.1 W
159	Lithgow (lĭth'gō)....Austl.	33.29 S	150.10 E
126	Lithinon, C. (lē'thė-nōn)....Grc.	34.54 N	24.56 E
63	Lithonia (lĭ-thō'nĭ-ȧ) Ga. (Atlanta In.)	33.42 N	84.6 W
119	Lithuania (lĭth-û-ā'nĭ-ȧ)..Sov.Un.	55.3 N	24.0 E
129	Litin (lė-tēn')....Sov. Un.	49.17 N	28.8 E
127	Litokhoron (lē'tô-κō'rôn)....Grc.	40.4 N	22.30 E
120	Litoměřice (lē'tô-myĕr'zhĭ-tsĕ) Czech.	50.33 N	14.9 E
120	Litomyšl (lē'tô-mêsh'l)....Czech.	49.52 N	16.14 E
146	Litsing (lĭ'tsĭng')....Chn.	37.32 N	118.15 E
96	Little Abaco I. (ä'bä-kō)...Ba. Is.	26.55 N	77.45 W
47	Little America (Framheim) (främ'hām).Ant.	78.30 S	161.30 W
96	Little Bahama Bank (bȧ-hā'mȧ) Ba. Is.	26.50 N	78.40 W
156	Little Barrier I. (băr'ĭ-ēr)...N. Z.	36.12 S	175.7 E
73	Little Bear R. Utah (Salt Lake City In.)	41.38 N	111.52 W
73	Little Bear R., Blacksmith Fork Utah (Salt Lake City In.)	41.38 N	111.43 W
73	Little Bear R., East Fork Utah (Salt Lake City In.)	41.30 N	111.40 W
73	Little Bear R., South Fork Utah (Salt Lake City In.)	41.28 N	111.50 W
118	Little Belt (Str.)....Den.	55.0 N	10.0 E
73	Little Belt Mts....Mont.	47.0 N	110.40 W
131	Little Bitter L. Eg. (Suez Can. In.)	30.14 N	32.33 E
72	Little Bitterroot R....Mont.	47.50 N	114.40 W
79	Little Blue R....Neb.-Kan.	40.10 N	97.14 W
116	Littleborough (lĭt''l-bŭr-ô) Gt. Brit.	53.39 N	2.6 W
62	Little Calumet R. (kăl-ŭ-mĕt') Ill.-Ind. (Chicago In.)	41.38 N	87.39 W
96	Little Cayman (I.) (kā'mȧn).W. I.	19.42 N	80.3 W
75	Little Colorado R. (kŏl-ô-rā'dō) Ariz.	35.50 N	111.20 W
63	Little Compton (kŏmp'tŏn) R.I. (Providence In.)	41.31 N	71.11 W
97	Little Exuma I. (ĕk-sōō'mä).Ba. Is.	23.28 N	75.40 W
77	Little Falls....Minn.	45.58 N	94.22 W
85	Little Falls....N. Y.	43.3 N	74.52 W
78	Littlefield (lĭt''l-fēld)....Tex.	33.56 N	102.18 W
77	Little Fork R....Minn.	48.10 N	93.30 W
65	Little Fountain Cr. (foun'tĭn) Colo. (Colo. Sprs. In.)	38.40 N	104.47 W
91	Little Hans Lollick I. (häns lôl'lĭk).St. Thomas (In.)	18.25 N	64.55 W
72	Little Horn R....Mont.	45.10 N	107.23 W
117	Little Hulton (hŭl't'n) Gt. Brit. (Liverpool In.)	53.32 N	2.25 W
72	Little Humboldt R. (hŭm'bōlt) Nev.	41.15 N	117.35 W
97	Little Inagua I. (ė-nä'gwä).Ba. Is.	21.30 N	73.0 W
96	Little Isaac I. (ī'zȧk)....Ba. Is.	25.58 N	78.55 W
84	Little Kanawha R. (kȧ-nô'wȧ) W. Va.	38.55 N	81.0 W
134	Little Karroo (Reg.) (kä-rōō') U. S. Afr.	33.45 S	21.20 E
62	Little Miami R. (mī-ăm'ĭ) Ohio (Cincinnati In.)	39.7 N	84.23 W
114	Little Minch (Chan.) (mĭnsh) Gt. Brit.	57.30 N	6.50 W
87	Little Miquelon I. (mē-k'lôN') (mĭk-ē-lŏn').N. A.	46.60 N	56.20 W
79	Little Missouri R. (mĭ-sōō'rĭ).Ark.	33.55 N	93.30 W
76	Little Missouri R....N. D.	46.40 N	103.30 W
83	Little Peedee R. (pē-dē')....S. C.	34.25 N	79.20 W
73	Little Powder R. (pou'dēr) Wyo.-Mont.	45.0 N	105.20 W
79	Little Red R....Ark.	35.30 N	92.0 W
87	Little (Gray) R....Can.	48.0 N	56.55 W
79	Little R....Ark.-Okla.	33.55 N	94.30 W
79	Little R....Mo.	36.30 N	89.40 W
81	Little R....Tex.	30.50 N	97.10 W
83	Little River....Fla. (In.)	25.51 N	80.11 W
79	Little Rock....Ark.	34.43 N	92.16 W
126	Little St. Bernard P. (sånt bĕr-närd') (săN bĕr-när').It.-Fr.	45.40 N	6.53 E
97	Little San Salvador I. (săn săl'vȧ-dôr).Ba. Is.	24.36 N	75.57 W
83	Little Satilla R. (sȧ-tĭl'ȧ)....Ga.	31.35 N	82.20 W
76	Little Sioux R. (sōō)....Ia.	42.40 N	95.35 W
73	Little Snake R....Colo.-Wyo.	40.40 N	108.17 W
117	Little Sutton (sŭt''n) Gt. Brit. (Liverpool In.)	53.17 N	2.57 W
83	Little Tennessee R. (tĕn-ĕ-sē') Tenn.-N. C.	35.26 N	83.40 W
65	Little Thompson R. (tŏmp'sŭn) Colo. (Denver In.)	40.15 N	105.10 W
78	Littleton....Colo.	39.36 N	105.1 W
87	Littleton....Mass. (In.)	42.32 N	71.28 W
86	Littleton....N. H.	44.18 N	71.48 W
79	Little Wabash R. (wô'băsh)...Ill.	39.0 N	88.35 W
65	Little West Cr. Colo. (Colo. Sprs. In.)	39.5 N	105.13 W
76	Little White R....S. D.	43.10 N	101.0 W
73	Little Wood R....Ida.	43.10 N	114.3 W
146	Liuan (lyōō'än')....Chn.	31.45 N	116.16 E
144	Liucheng (lyōō'chĕng')....Chn.	24.32 N	109.20 E
144	Liuchow (Luchow) (lyōō'chō') Chn.	24.22 N	109.30 E
145	Liuho (lyōō'hō')....Chn.	31.28 N	121.20 E
144	Liu R. (lyōō)....Chn.	25.42 N	109.23 E
144	Liuyang (lyōō'yäng')....Chn.	28.12 N	113.20 E
119	Livani (lē'vȧ-nė)....Sov. Un.	56.23 N	26.8 E
69	Livengood (līv'ĕn-gŏŏd)....Alsk.	65.7 N	149.8 W
82	Live Oak (līv' ōk)....Fla.	30.17 N	82.59 W
74	Livermore (lĭv'ēr-mōr)....Calif.	37.41 N	121.46 W
84	Livermore....Ky.	37.30 N	87.8 W
86	Liverpool (lĭv'ēr-pōōl)....Can.	44.2 N	64.42 W
114	Liverpool....Gt. Brit.	53.25 N	3.0 W
117	Liverpool....Gt. Brit. (In.)		
81	Liverpool....Tex. (In.)	29.17 N	95.17 W
69	Liverpool B....Can.	70.0 N	128.30 W
159	Liverpool Ra....Austl.	31.48 S	150.30 E
82	Livingston (lĭv'ĭng-stŭn)....Ala.	32.35 N	88.10 W
94	Livingston....Guat.	15.48 N	88.46 W
61	Livingston....Ill. (St. Louis In.)	38.58 N	89.46 W
73	Livingston....Mont.	45.40 N	110.35 W
82	Livingston....Tenn.	36.23 N	85.20 W
134	Livingstone (lĭv-ĭng-stôn)..N. Rh.	17.50 S	25.47 E
134	Livingstonia (lĭv-ĭng-stō'nĭ-ȧ).Nya.	10.42 S	34.3 E
126	Livno (lēv'nô)....Yugo.	43.50 N	17.1 E
128	Livny (lēv'nė)....Sov. Un.	52.27 N	37.38 E
62	Livonia (lĭ-vō-nĭ-ȧ) Mich. (Detroit In.)	42.24 N	83.22 W
126	Livorno (Leghorn) (lė-vôr'nō) (lĕg'hôrn).It.	43.33 N	10.20 E
123	Livry (lē-vrē')....Fr. (In.)	48.55 N	2.33 E
145	Liyang (lē'yäng')....Chn.	31.22 N	119.30 E
114	Lizard Hd. (lĭz'ȧrd)....Gt. Brit.	49.55 N	5.10 W
126	Ljubljana (lyōō'blyä'nȧ)....Yugo.	46.2 N	14.30 E
126	Ljubuški (lyōō'bōōsh-kė)...Yugo.	43.12 N	17.31 E
118	Ljunga R. (lyŏŏng'ô)....Swe.	62.30 N	14.55 E
118	Ljungby (lyŏŏng'bü)....Swe.	56.50 N	13.54 E
118	Ljusdal (lyōōs'däl)....Swe.	61.51 N	16.10 E
118	Ljusna R. (lyōōs'nô)....Swe.	62.5 N	14.0 E
114	Llandudno (lăn-düd'nō)..Gt. Brit.	53.19 N	3.45 W

ăt; finăl; rāte; senåte; ärm; ȧsk; sofȧ; fâre; ch-choose; dh-as th in other; bē; ėvent; bĕt; recĕnt; cratēr; g-go; gh-guttural g; bĭt; ĭ-short neutral; rīde; κ-guttural k as ch in German ich;

Page	Name	Pronunciation	Region	Lat. ° ′	Long. ° ′
114	Llanelly	(lȧ-nĕl′ĭ)	Gt. Brit.	51.42 N	4.10 W
124	Llanes	(lyä′nȧs)	Sp.	43.26 N	4.45 W
80	Llano	(lä′nō)	Tex.	30.45 N	98.40 W
78	Llano Estacado (Plain)	(lä′nō ĕs-tȧ-kä′dō)	N. M.-Tex.	33.45 N	103.0 W
80	Llano R.		Tex.	30.40 N	99.5 W
92	Llera	(lyä′rä)	Mex.	23.19 N	99.2 W
92	Llera, R.		Mex.	23.18 N	99.0 W
124	Llerena	(lyä-rä′nȧ)	Sp.	38.15 N	6.1 W
114	Lleyn Pen.	(lĭn)	Gt. Brit.	52.55 N	4.45 W
125	Llobregat R.	(lyō-brĕ-gȧt′)	Sp.	41.55 N	1.55 E
153	Llorente	(lyō-rän′tȧ)	Phil.	11.24 N	125.32 E
125	Lluchmayor	(lyōōch-mä-yōr′)	Sp.	39.28 N	2.54 E
102	Llullaillaco (Vol.)	(lyōō-lyi-lyä′kō)	Arg.-Chl.	24.45 S	68.40 W
145	Loan	(lō′ăn′)	Chn.	27.16 N	115.36 E
134	Loange R.	(lō-äŋ′gä)	Bel. Cong.	61.5 S	19.45 E
134	Loango	(lō-äŋ′gō)	Fr. Eq. Afr.	4.40 S	11.58 E
145	Lo-an R.	(lō′ăn′)	Chn.	28.56 N	116.48 E
102	Loa, R.	(lō′ȧ)	Chl.	22.25 S	69.0 W
153	Loay	(lō-ī′)	Phil.	9.36 N	124.2 E
120	Löbau	(lŭ′bou)	Ger.	51.7 N	14.41 E
134	Lobito	(lō-bē′tō)	Ang.	12.15 S	13.37 E
152	Lobo	(lō′bō)	Phil.	13.38 N	121.12 E
153	Loboc	(lō′bŏk)	Phil.	9.38 N	124.2 E
99	Lobos	(lō′bōs)	Arg. (Buenos Aires In.)	35.7 S	59.5 W
96	Lobos Cay (I.)		W. I.	22.21 N	77.36 W
93	Lobos I.		Mex.	21.26 N	97.13 W
100	Lobos Is.		Peru	6.30 S	79.59 W
120	Locarno	(lō-kär′nō)	Switz.	46.11 N	8.46 E
144	Locheg	(lō′chĕng′)	Chn.	24.45 N	108.56 E
122	Loches	(lōsh)	Fr.	47.9 N	1.0 E
83	Lochloosa, L.	(lŏk-lō′sȧ)	Fla.	29.32 N	82.10 W
72	Lochsa R.	(lŏk′sȧ)	Ida.	46.24 N	115.12 W
114	Lochy, Loch (L.)	(lŏk lŏk′ĭ)	Gt. Brit.	56.55 N	5.0 W
86	Lockeport	(lŏk′pōrt)	Can.	43.45 N	65.5 W
83	Lockhart		S. C.	34.46 N	81.28 W
81	Lockhart		Tex.	29.53 N	97.40 W
85	Lock Haven	(lŏk′ hā-vĕn)	Pa.	41.6 N	77.37 W
62	Lockland		Ohio (Cincinnati In.)	39.14 N	84.27 W
62	Lockport	(lŏk′pōrt)	Ill. (Chicago In.)	41.36 N	88.2 W
62	Lockport		N.Y. (Buffalo In.)	43.11 N	78.41 W
82	Locust Fork (R.)	(lō′kŭst)	Ala.	33.55 N	86.40 W
137	Lod (Lydda)	(lŏd) (lĭ′dȧ)	Isr. (In.)	31.58 N	34.54 E
119	Lodeinoe Pole	(lō′dȧ-nō-yĕ pōl′yĕ)	Sov. Un.	60.45 N	33.30 E
122	Lodève	(lō-dĕv′)	Fr.	43.42 N	3.17 E
78	Lodge Pole Cr.	(lŏj′pōl)	Neb.-Wyo.	41.12 N	103.40 W
74	Lodi	(lō′dī)	Calif.	38.7 N	121.18 W
126	Lodi	(lō′dē)	It.	45.17 N	9.30 E
62	Lodi	(lō′dī)	Ohio (Cleveland In.)	41.2 N	82.1 W
121	Lódz	(wōōdzh)	Pol.	51.46 N	19.30 E
125	Loeches	(lō-ȧch′ĕs)	Sp. (In.)	40.23 N	3.26 W
108	Lofoten Is.	(lō′fō-tĕn)	Nor.	68.10 N	14.0 E
160	Loftus	(lŏf′tŭs)	Austl. (Sydney In.)	34.3 S	151.3 E
160	Logan	(lō′găn)	Austl. (In.)	27.45 S	153.6 E
84	Logan		Ohio	39.34 N	82.24 W
73	Logan		Utah	41.45 N	111.51 W
84	Logan		W. Va.	37.50 N	82.0 W
88	Logan, Mt.		Can.	60.48 N	140.28 W
160	Logan R.		Austl. (In.)	28.0 S	152.59 E
84	Logansport		Ind.	40.47 N	86.25 W
133	Logone R.	(lō-gō′nä) (lō-gŏn′)	Fr. Eq. Afr.	10.0 N	15.40 E
132	Logoualé	(lō-gwä-lā′)	Fr. W. Afr.	7.21 N	7.33 W
124	Logroño	(lō-grō′nyō)	Sp.	42.27 N	2.25 W
124	Logrosán	(lō-grō-sȧn′)	Sp.	39.22 N	5.29 W
118	Lögstör	(lûgh-stûr′)	Den.	56.57 N	9.19 E
117	Lohe-Tonndorf	(lō′hĕ-tōn′dôrf)	Ger. (Hamburg In.)	53.35 N	10.8 E
122	Loire R.	(lwär)	Fr.	47.55 N	2.0 E
122	Loir R.	(lwär)	Fr.	47.40 N	0.25 E
100	Loja	(lō′hä)	Ec.	4.2 S	79.3 W
124	Loja		Sp.	37.10 N	4.9 W
144	Lokchong	(lŏk′chŏng′)	Chn.	25.13 N	112.50 E
129	Lokhvitsa	(lŏk-vĕt′sȧ)	Sov. Un.	50.21 N	33.19 E
132	Lokoja	(lō-kō′yä)	Nig.	7.57 N	6.41 E
117	Lokstedt	(lŏk′shtĕt)	Ger. (Hamburg In.)	53.36 N	9.57 E
146	Loling	(lō′lĭng′)	Chn.	37.55 N	117.1 E
118	Lolland (I.)	(lŏl′ăn′)	Den.	54.45 N	11.30 E
132	Lolo	(lō′lō)	Cam.	3.15 N	10.38 E
133	Lol R.	(lōl)	Sud.	9.0 N	28.0 E
127	Lom	(lōm)	Bul.	43.48 N	23.12 E
61	Loma Linda	(lō′mȧ lĭn′dȧ)	Calif. (Los Angeles In.)	34.4 N	117.16 W
134	Lomami R.	(lō-mȧ′mē)	Bel. Cong.	5.0 S	25.3 E
99	Lomas B.	(lō′mȧs)	Chl. (Magallanes In.)	52.35 S	69.0 W
102	Lomas de Zamora	(lō′mȧs dā zä-mō′rȧ)	Arg. (In.)	34.45 S	58.23 W
126	Lombardy (Prov.)	(lŏm′bȧr-dĭ)	It.	45.15 N	9.30 E
151	Lomblen (I.)	(lŏm-blĕn′)	Indon.	8.20 S	123.45 E
150	Lombok (I.)	(lŏm-bŏk′)	Indon.	8.45 S	116.20 E
150	Lombok Str.		Indon.	8.30 S	115.45 E
132	Lomé	(lō-mā′)	(lō′mā) Fr. W. Afr.	6.11 N	1.12 E
134	Lomela	(lō-mā′lȧ)	Bel. Cong.	2.20 S	23.40 E
134	Lomela R.		Bel. Cong.	1.12 S	22.0 E
80	Lometa	(lō-mē′tȧ)	Tex.	31.10 N	98.25 W
133	Lomié	(lō-mē-ā′)	Cam.	3.12 N	13.35 E
61	Lomita	(lō-mē′tȧ)	Calif. (Los Angeles In.)	33.47 N	118.17 W
114	Lomond, Lock (L.)	(lŏk lō′mȧnd)	Gt. Brit.	56.10 N	4.40 W
74	Lompoc	(lŏm-pōk′)	Calif.	34.38 N	120.30 W
121	Lomża	(lŏm′zhä)	Pol.	53.11 N	22.5 E
85	Lonaconing	(lō-nȧ-kō′nĭng)	Md.	39.34 N	79.0 W
89	London	(lŭn′dŭn)	Can.	43.2 N	81.30 W
117	London, Gt. Brit. (In.)				
114	London		Gt. Brit.	51.30 N	0.7 W
82	London		Ky.	37.7 N	84.7 W
84	London		Ohio	39.52 N	83.29 W
86	Londonderry	(lŭn′dŭn-dĕr-ĭ)	Can.	45.29 N	63.37 W
114	Londonderry		N. Ire.	55.0 N	7.20 W
158	Londonderry, C.		Austl.	13.45 S	127.0 E
85	Lonely I.		Can.	45.34 N	81.26 W
65	Lonetree Res.	(lōn′trē′)	Colo. (Denver In.)	40.20 N	105.7 W
134	Longa R.	(lôŋ′gȧ)	Ang.	10.20 S	15.0 E
74	Long Beach		Calif.	33.47 N	118.11 W
63	Long Beach, N.Y.		(New York In.)	40.36 N	73.38 W
64	Long Branch		Can. (Toronto In.)	43.36 N	79.32 W
63	Long Branch N.J.		(New York In.)	40.20 N	74.0 W
67	Long Branch		Wash. (Seattle In.)	47.11 N	122.46 W
116	Long Eaton	(ē′tŭn)	Gt. Brit.	52.54 N	1.17 W
117	Longfield	(lông′fēld)	Gt. Brit.	51.24 N	0.18 E
160	Longford	(lông′fĕrd)	Austl. (Tas. In.)	41.37 S	147.7 E
114	Longford		Ire.	53.40 N	7.47 W
97	Long I.		Ba. Is.	23.20 N	75.9 W
86	Long I.		Can.	44.30 N	66.20 W
151	Long I.		N. Gui. Ter.	5.20 S	147.5 E
85	Long Is.		N. Y.	39.50 N	73.0 W
157	Long I.		N. Z.	47.13 S	167.28 E
85	Long Island Sd.		Conn.-N. Y.	41.10 N	72.30 W
123	Longjumeau	(lôN-zhü-mō′)	Fr. (In.)	48.41 N	2.20 E
76	Longlake		S. D.	45.53 N	99.10 W
86	Long L.		Me.	47.12 N	68.16 W
76	Long L.		N. D.	46.45 N	100.5 W
78	Longmont	(lông′mŏnt)	Colo.	40.10 N	105.8 W
116	Longnor	(lông′nôr)	Gt. Brit.	53.11 N	1.52 W
151	Longos	(lôŋ′gōs)	Phil. (Manila In.)	14.20 N	121.33 E
76	Long Pine		Neb.	42.32 N	99.41 W
85	Long Pt.		Can.	42.33 N	80.5 W
87	Long Pt.		Can.	48.47 N	58.45 W
153	Long Pt.		Phil.	9.38 N	118.20 E
85	Long Point B.		Can.	42.40 N	80.10 W
77	Long Prairie		Minn.	45.56 N	94.50 W
87	Long Ra.		Can.	50.5 N	57.30 W
159	Longreach	(lông′rēch)	Austl.	23.30 S	144.15 E
86	Long Reach (B.)		N. B.	45.30 N	66.0 W
116	Longridge	(lông′rĭj)	Gt. Brit.	53.50 N	2.37 W
78	Longs Peak		Colo.	40.16 N	105.36 W
116	Longton	(lông′tŭn)	Gt. Brit.	52.59 N	2.8 W
64	Longueuil	(lôN-gû′y′)	Can. (Montreal In.)	45.32 N	73.39 W
123	Longuyon	(lôN-gwē-yôN′)	Fr.	49.30 N	5.38 E
81	Longview		Tex.	32.29 N	94.45 W
72	Longview		Wash.	46.8 N	122.56 W
81	Longville	(lông′vĭl)	La.	30.36 N	93.15 W
123	Longwy	(lôN-wē′)	Fr.	49.35 N	5.45 E
79	Lonoke	(lō′nōk)	Ark.	34.47 N	91.52 W
123	Lons-le-Saunier	(lôN-lē-sō-nyā′)	Fr.	46.40 N	5.30 E
152	Looc	(lō-ōk′)	Phil.	12.16 N	122.0 E
151	Looc B.		Phil. (Manila In.)	14.15 N	120.33 E
84	Loogootie	(lō-gō′tē)	Ind.	38.42 N	86.57 W
83	Lookout, C.	(lōōk′out)	N. C.	34.36 N	76.33 W
160	Lookout, Mt.		Austl. (In.)	30.25 S	152.35 E
153	Loon	(lō-ōn′)	Phil.	9.47 N	123.49 E
114	Loop Hd.		Ire.	52.35 N	9.55 W
122	Loos	(lō-ōs′)	Fr.	50.37 N	3.0 E
83	Loosahatchie R.	(lōz-ȧ-hä′chē)	Tenn.	35.18 N	89.40 W
139	Lopatka, C.	(lō-pät′kȧ)	Sov. Un.	50.50 N	156.50 E
152	Lopez	(lō′pāz)	Phil.	13.53 N	122.15 E
65	Lopez		Wash. (Vancouver In.)	48.32 N	122.55 W
152	Lopez B.		Phil.	14.0 N	122.5 E
65	Lopez I.		Wash. (Vancouver In.)	48.30 N	122.54 W
145	Loping	(lō′pĭng′)	Chn.	29.2 N	117.6 E
142	Lop Nor (L.)	(lōp nōr′)	Chn.	40.0 N	90.0 E
133	Lopori R.	(lō-pō′rē)	Bel. Cong.	1.30 N	21.0 E
124	Lora	(lō′rȧ)	Sp.	37.40 N	5.31 W
84	Lorain	(lō-rān′)	Ohio	41.27 N	82.9 W
141	Loralai	(lō-rŭ-lī′)	Pak.	30.30 N	68.38 E
124	Lorca	(lôr′kȧ)	Sp.	37.40 N	1.41 W
159	Lord Howe I.	(hou)	Pac. O.	31.46 S	159.8 E
75	Lordsburg	(lôrdz′bûrg)	N. M.	32.22 N	108.43 W
99	Lorena	(lō-rā′nȧ)	Braz. (Rio de Janeiro In.)	22.46 S	45.7 W
101	Loreto	(lō-rā′tō)	Braz.	7.2 S	45.20 W
64	Loretteville	(lō-rĕt-vēl′)	Can. (Quebec In.)	46.51 N	71.22 W
100	Lorica	(lō-rē′kä)	Col.	9.5 N	75.45 W
122	Lorient	(lō-rē′ȧN′)	Fr.	47.48 N	3.12 W
114	Lorne, Firth of	(lôrn)	Gt. Brit.	56.15 N	5.50 W
120	Lörrach	(lûr′ȧK)	Ger.	47.37 N	7.40 E
61	Los Alamitos	(lōs ȧl-ȧ-mē′tōs)	Calif. (Los Angeles In.)	33.49 N	118.4 W
102	Los Andes (State)	(lōs ȧn′dȧs)	Arg.	25.0 S	67.30 W
99	Los Andes		Chl. (Valparaiso In.)	32.50 S	70.38 W
74	Los Angeles	(lōs ȧŋ′gĕl-ĕs) (lōs ȧn′jĕl-ĕs)	Calif. (In.)	34.3 N	118.15 W
61	Los Angeles			37.20 S	72.29 W
102	Los Angeles	(lōs ȧn′hȧ-lās)	Chl.	35.0 N	118.12 W
74	Los Angeles Aqueduct		Calif.		
61	Los Angeles R.		Calif. (Los Angeles In.)	33.53 N	118.13 W
151	Los Baños	(lōs bȧ′nyōs)	Phil. (Manila In.)	14.12 N	121.15 E
124	Los Barrios	(lōs bȧr′rē-ōs)	Sp.	36.11 N	5.29 W
150	Loser, Mt.	(lōs′ĕr)	Indon.	3.42 N	97.20 E
74	Los Gatos	(lōs gȧ′tōs)	Calif.	37.13 N	121.59 W
146	Loshan	(lō′shän′)	Chn.	32.15 N	114.25 E
80	Los Herreros	(lōs ĕr-rā-rōs)	Mex.	25.55 N	99.23 W
128	Losinoostrovskaya	(lō′sē-nō-ōs-trôf′skȧ-yȧ)	Sov. Un.	55.51 N	37.41 E
97	Los Llanos	(lōs lyä′nōs)	Hai.	18.36 N	69.30 W
61	Los Nietos	(lōs nyä′tōs)	Calif. (Los Angeles In.)	33.57 N	118.5 W
96	Los Organos Mts.	(lōs ôr′gä-nōs)	Cuba	22.40 N	83.12 W
96	Los Palacios	(lōs pȧ-lä′sē-ōs)	Cuba	22.32 N	83.14 W
75	Los Pinos R.	(lōs pē′nōs)	Colo.-N. M.	37.0 N	107.35 W
92	Los Reyes	(lōs rä′yĕs)	Mex.	19.29 N	102.29 W
95	Los Santos	(lōs sän′tōs)	Pan.	7.56 N	80.24 W
124	Los Santos		Sp.	38.28 N	6.21 W
99	Los Toldos	(lōs tōl′dōs)	Arg. (Buenos Aires In.)	35.1 S	61.3 W
73	Los R.		Ida.	44.3 N	113.50 W
72	Lost R.		Ore.	42.7 N	121.30 W
73	Lost River Mts.		Ida.	44.20 N	113.50 W
102	Los Vilos	(lōs vē′lōs)	Chl.	31.59 S	71.32 W
102	Lota	(lō′tȧ)	Chl.	37.15 S	73.10 W
145	Lotien	(lō′tyĕn′)	Chn.	30.48 N	115.20 E
144	Loting	(lō′tĭng′)	Chn.	22.48 N	111.23 E
97	Lo Torro (Pk.)	(lō tôr′rō)	Hai.	18.48 N	72.57 W
122	Lot R.	(lō)	Fr.	44.30 N	0.55 E
122	Lötschen Tunnel	(lût′shĕn)	Switz.	46.25 N	7.45 E
145	Lotung	(lō′tōōng′)	For.	24.41 N	121.46 E
150	Lötzen, see Giżycko, Pol. Louangprabang	(lōō-äng′-prä-bäng′)	Indoch.	19.50 N	102.5 E
122	Loudon	(lōō-dôN′)	Fr.	47.2 N	0.1 E
82	Loudon	(lou′dŭn)	Tenn.	35.44 N	84.23 W
84	Loudonville	(lou′dŭn-vĭl)	Ohio	40.40 N	82.16 W
132	Louga	(lōō′gȧ)	Fr. W. Afr.	15.33 N	16.20 W
114	Loughborough	(lŭf′bŭr-ō)	Gt. Brit.	52.45 N	1.15 W
117	Loughton	(lou′tŭn)	Gt. Brit. (London In.)	51.39 N	0.3 E
84	Louisa		Ky.	38.5 N	82.37 W
87	Louisburg	(lōō′ĭs-bûrg)	Can.	45.55 N	60.0 W
83	Louisburg		N. C.	36.6 N	78.18 W
159	Louisiade Arch.	(lōō-ē′zē-ăd)	Pap. Ter.	11.0 S	153.30 E
79	Louisiana	(lōō-ē-zē-ăn′ȧ)	Mo.	39.26 N	91.3 W
81	Louisiana (State)		U. S.	31.0 N	92.0 W
134	Louis Trichardt	(lōō′ĭs trĭch′ȧrt)	U. S. Afr.	22.58 S	29.58 E
78	Louisville	(lōō′ĭs-vĭl) (lōō′ē-vĭl)	Colo.	39.57 N	105.9 W
83	Louisville		Ga.	33.0 N	82.25 W
62	Louisville		Ky. (In.)	38.15 N	85.45 W
82	Louisville		Miss.	33.7 N	89.3 W
124	Loulé	(lō-lā′)	Port.	37.8 N	8.2 W
120	Louny	(lō′nē)	Czech.	50.20 N	13.47 E
76	Loup City		Neb.	41.17 N	98.58 W
76	Loup R.	(lōōp)	Neb.	41.20 N	98.0 W
76	Loup R., North		Neb.	41.50 N	99.30 W
122	Lourdes	(lōōrd)	Fr.	43.7 N	0.3 W
134	Lourenço Marques	(lō-rĕn′sō mär′kĕs)	Moz.	25.50 S	32.33 E
125	Loures	(lō′rĕzh)	Port. (In.)	38.49 N	9.10 W
124	Lousa	(lō′zȧ)	Port.	40.6 N	8.15 W
114	Louth	(louth)	Gt. Brit.	53.20 N	0.0
115	Louvain	(lōō-vȧN′)	Bel.	50.51 N	4.40 E
65	Louviers	(lōō-vyā′) (lōō-vērz′)	Colo. (Denver In.)	39.29 N	105.0 W
122	Louviers	(lōō-vyā′)	Fr.	49.15 N	1.11 E
123	Louvres	(lōōv′r′)	Fr. (In.)	49.2 N	2.30 E
128	Lovat R.	(lō-vȧt′y′)	Sov. Un.	57.4 N	30.55 E
127	Loveč	(lō′vĕts)	Bul.	43.8 N	24.40 E
78	Loveland	(lŭv′lȧnd)	Colo.	40.24 N	105.6 W
62	Loveland		Ohio (Cincinnati In.)	39.16 N	84.16 W
65	Loveland and Greeley Ditch		Colo. (Denver In.)	40.23 N	104.55 W
73	Lovell	(lŭv′ĕl)	Wyo.	44.51 N	108.23 W
74	Lovelock	(lŭv′lŏk)	Nev.	40.11 N	118.28 W
63	Lovick	(lŭ′vĭk)	Ala. (Birmingham In.)	33.33 N	86.37 W
119	Loviisa	(lō′vē-sȧ)	Fin.	60.28 N	26.11 E
4	Low (Tuamotu) Arch.	(lō) (tōō-ȧ-mō′tōō)	Pac. O.	17.0 S	145.0 W
134	Lowa R.	(lō′wȧ)	Bel. Cong.	1.15 S	27.15 E
75	Lowell	(lō′ĕl)	Ariz.	31.26 N	109.53 W
62	Lowell		Ind. (Chicago In.)	41.17 N	87.25 W
86	Lowell		Mass.	42.40 N	71.20 W
84	Lowell		Mich.	42.57 N	85.20 W
88	Lower Arrow L.		Can.	49.50 N	118.1 W
76	Lower Brule Indian Res.	(brū′lȧ)	S. D.	44.7 N	99.58 W
156	Lower Hutt	(hŭt)	N. Z. (In.)	41.12 S	174.55 E
72	Lower Klamath L.	(klăm′ȧth)	Ore.-Calif.	41.59 N	121.49 W
72	Lower L.		Calif.-Nev.	51.14 N	120.3 W
74	Lower Otay Reservoir	(ō′tā)	Calif. (In.)	32.37 N	116.53 W
77	Lower Red L.		Minn.	47.57 N	95.0 W
115	Lowestoft	(lō′stŏft)	Gt. Brit.	52.30 N	1.42 E
121	Lowicz	(lō′vĭch)	Pol.	52.5 N	19.57 E
117	Lowton	(lō′tŭn)	Gt. Brit. (Liverpool In.)	53.28 N	2.34 W
85	Lowville	(lou′vĭl)	N. Y.	43.47 N	75.28 W
93	Loxicha (San Agustin)	(lō-zē′chȧ) (sän ȧ-gōōs-tēn′)	Mex.	16.3 N	96.46 W
159	Loyalty Is.	(loi′ăl-tē)	N. Cal.	21.0 S	167.30 E
144	Loyung	(lō′yōōng′)	Chn.	24.26 N	109.42 E
127	Loznica	(lōz′nē-tsȧ)	Yugo.	44.31 N	19.15 E
129	Lozovatka	(lō-zō-vȧt′kȧ)	Sov. Un.	48.3 N	33.16 E
129	Lozovaya	(lō-zo-vä′yȧ)	Sov. Un.	48.54 N	36.18 E
129	Lozovaya-Pavlovka	(pȧv-lôf′kȧ)	Sov. Un.	48.26 N	38.47 E
125	Lozoya, Can. of (Aqueduct)	(lō-thō′yȧ)	Sp. (In.)	40.33 N	3.42 W
134	Lualaba-Congo R.		Bel. Cong.	4.30 S	26.30 E
134	Lualaba R.	(lōō-ȧ-lä′bȧ)	Bel. Cong.	9.12 S	25.38 E
134	Luama R.	(lōō-ȧ′mȧ)	Bel. Cong.	4.30 S	28.15 E
134	Luanda (Dist.)	(lōō-ȧn′dȧ)	Ang.	9.15 S	15.45 E
134	Luanda	(lōō-ȧn′dȧ)	Ang.	8.47 S	13.15 E
134	Luanginga R.	(lōō-ȧn-gĭŋ′gȧ)	Ang.-N. Rh.	14.10 S	22.0 E

ng-sing; ŋ-baŋk; N-nasalized n; nŏd; cŏmmit; ōld; ȯbey; ôrder; fōōd; fo͝ot; ou-out; s-soft; sh-dish; th-thin; pūre; ûnite; ûrn; stŭd; circŭs; ü-as "y" in study; '-indeterminate vowel.

Page	Name	Pronunciation	Region	Lat. °′	Long. °′
134	Luangwa R.	(lōō-äŋ'gwä)	N. Rh.	12.47 S	32.0 E
134	Luapula R.	(lōō-ä-pōō'lä)	Bel. Cong.-N. Rh.	12.15 S	29.0 E
124	Luarca	(lwär'kä)	Sp.	43.34 N	6.35 W
121	Lubaczów	(lōō-bä'chōōf)	Pol.	50.8 N	23.8 E
120	Lubań	(lōō'bän')	Pol.	51.7 N	15.17 E
119	Lubanas, L.	(lōō'bä-näs)	Sov. Un.	56.46 N	26.55 E
152	Lubang	(lōō-bäng')	Phil.	13.50 N	120.7 E
152	Lubang I.		Phil.	13.45 N	120.10 E
152	Lubang Is.		Phil.	13.45 N	120.25 E
152	Lubao	(lōō-bä'ō)	Phil.	14.56 N	120.36 E
121	Lubartów	(lōō-bär'tōōf)	Pol.	51.27 N	22.36 E
121	Lubawa	(lōō-bä'vä)	Pol.	53.31 N	19.48 E
78	Lubbock	(lŭb'ŭk)	Tex.	33.35 N	101.51 W
86	Lubec	(lū'bĕk)	Me.	44.50 N	67.2 W
120	Lübben	(lüb'ĕn)	Ger.	51.57 N	13.52 E
120	Lübeck	(lü'bĕk)	Ger.	53.53 N	10.41 E
120	Lübeck B.		Ger.	54.5 N	11.10 E
134	Lubilash R.	(lōō-bē-làsh')	Bel. Cong.	7.30 S	23.58 E
120	Lubin	(lyōō'bĭn)	Pol.	51.24 N	16.13 E
121	Lublin	(lyōō'blēn')	Pol.	51.13 N	22.32 E
129	Lubny	(lōōb'nē)	Sov. Un.	50.1 N	33.1 E
124	Lubrín	(lōō-brēn')	Sp.	37.14 N	2.4 W
134	Lubudi R.	(lōō-bōō'dē)	Bel. Cong.	9.30 S	25.0 E
152	Lubungan	(lōō-bōōŋ'gän)	Phil.	17.21 N	121.11 E
153	Lubungan	(lōō-bōōŋ-gän)	Phil.	8.30 N	123.19 E
126	Lucca	(lōōk'kä)	It.	43.51 N	10.30 E
114	Luce B.	(lūs)	Gt. Brit.	54.45 N	4.40 W
152	Lucena	(lōō-sā'nä)	Phil.	13.56 N	121.37 E
124	Lucena	(lōō-thā'nä)	Sp.	37.25 N	4.29 W
125	Lucena de Cid	(lōō-thā'nä dā thēdh')	Sp.	40.8 N	0.19 W
121	Lučenec	(lōō'chä-nyĕts)	Czech.	48.19 N	19.42 E
126	Lucera	(lōō-chä'rä)	It.	41.30 N	15.21 E
65	Lucerne	(lū-sûrn')	Colo. (Denver In.)	40.28 N	104.42 W
	Lucerne, see Luzern, Switz.				
120	Lucerne, L. of	(lū-sĕrn') (lōō-tsĕrn')	Switz.	46.59 N	8.30 E
146	Lucheng	(lōō'chĕng')	Chn.	36.30 N	113.24 E
142	Luchow	(lōō'chō')	Chn.	20.0 N	105.20 E
144	Luchow (Liuchow)		Chn.	24.22 N	109.30 E
146	Lüchow	(lü'chō')	Chn.	31.51 N	117.9 E
73	Lucin	(lū-sĕn')	Utah	41.22 N	113.54 W
151	Lucipara Is.	(lōō-sē-pä'rä)	Indon.	5.30 S	127.45 E
120	Luckenwalde	(lōōk-ĕn-väl'dĕ)	Ger.	52.6 N	13.9 E
141	Lucknow	(lŭk'nou)	India	26.46 N	80.59 E
122	Luçon	(lü-sôN')	Fr.	46.28 N	1.11 W
94	Lucrecia Pt.	(lōō-krä'sē-ä)	Cuba	21.4 N	75.36 W
120	Lüdenscheid	(lü'dĕn-shīt)	Ger.	51.13 N	7.37 E
134	Lüderitz	(lü'dĕr-ĭts) (lü'dĕ-rĭts)	S. W. Afr.	26.38 S	15.12 E
134	Lüderitz B.		S. W. Afr.	26.30 S	15.5 E
84	Ludington	(lŭd'ĭng-tŭn)	Mich.	44.0 N	86.28 W
116	Ludlow	(lŭd'lō)	Gt. Brit.	52.22 N	2.43 W
62	Ludlow		Ky. (Cincinnati In.)	39.6 N	84.33 W
118	Ludvika	(lōōdh-vē'kä)	Swe.	60.10 N	15.11 E
120	Ludwigsburg	(lōōt'vĕks-bōōrgh)	Ger.	48.54 N	9.13 E
120	Ludwigshafen	(lōōt'vĕks-hä'fĕn)	Ger.	49.28 N	8.25 E
120	Ludwigslust	(lōōt'vĕks-lōōst)	Ger.	53.19 N	11.30 E
119	Ludza	(lōōd'zä)	Sov. Un.	56.31 N	27.42 E
134	Luebo	(lōō-ā'bō)	Bel. Cong.	5.20 S	21.20 E
134	Lufira R.	(lōō-fē'rä)	Bel. Cong.	10.0 S	27.12 E
81	Lufkin	(lŭf'kĭn)	Tex.	31.21 N	94.45 W
128	Luga	(lōō'gä)	Sov. Un.	58.42 N	29.52 E
120	Lugano	(lōō-gä'nō)	Switz.	46.1 N	8.56 E
	Lugansk, see Vorichilovgrad, Sov. Un.				
128	Luga R.		Sov. Un.	59.4 N	29.20 E
116	Lugg R.	(lŭg)	Gt. Brit.	52.9 N	2.42 W
135	Lugh	(lōōg)	Som.	3.47 N	42.38 E
126	Lugo	(lōō'gō)	It.	44.25 N	11.54 E
124	Lugo	(lōō'gō)	Sp.	43.1 N	7.33 W
127	Lugos	(lōō'gōsh)	Rom.	45.41 N	21.56 E
117	Lühe R.	(lü'ĕ)	Ger. (Hamburg In.)	53.30 N	9.33 E
146	Luho	(lōō'hō')	Chn.	32.22 N	118.48 E
134	Luilaka R.	(lōō-ē-lä'kä)	Bel. Cong.	1.52 S	21.0 E
144	Lui R.	(lwē)	Chn.	25.55 N	111.35 E
114	Luimneach (Limerick)	(lĭm'nàk)	Ire.	52.38 N	8.58 W
151	Luisiana	(lōō-ē-sē-ä'nä)	Phil. (Manila In.)	14.12 N	121.35 E
99	Luján	(lōō-hän')	Arg. (Buenos Aires In.)	34.32 S	59.9 W
135	Lujenda R.	(lōō-zhĕn'dä)	Moz.	12.15 S	37.30 E
134	Lukanga Swamp	(lōō-käŋ'gä)	N. Rh.	14.15 S	27.45 E
134	Lukenie R.	(lōō-kä'nyä)	Bel. Cong.	3.12 S	20.0 E
145	Lukfung	(lōōk'fōōng')	Chn.	22.56 N	115.30 E
144	Luki	(lōō'kē')	Chn.	28.11 N	109.48 E
145	Lukiang	(lōō'kyäng')	Chn.	31.15 N	117.19 E
135	Lukigura (R.)	(lōō-kē-gōō'rä)	Tan.	6.0 S	37.54 E
134	Lukolele	(lōō-kō-lä'lä)	Bel. Cong.	1.12 S	17.18 E
127	Lukovit	(lōō'kō-vĕt')	Bul.	43.12 N	24.9 E
121	Luków	(wōō'kōōf)	Pol.	51.56 N	22.23 E
134	Lukuga R.	(lōō-kōō'gä)	Bel. Cong.	5.55 S	28.15 E
108	Luleå	(lōō'lĕ-ō)	Swe.	65.38 N	22.0 E
127	Lüleburgaz	(lü'lĕ-bōōr-gäs')	Tur.	41.24 N	27.22 E
135	Luli (lúrio)	(lōō'lē) (lōō'rē-ō)	Moz.	14.9 S	38.0 E
81	Luling	(lū'lĭng)	Tex.	29.41 N	97.38 W
134	Luluabourg	(lōō'lōō-ä-bōōrg')	Bel. Cong.	6.15 S	22.25 E
134	Lulua R.	(lōō'lōō-ä)	Bel. Cong.	7.0 S	22.30 E
65	Lulu I.	(lū'lōō)	Can. (Vancouver In.)	49.9 N	123.11 W
151	Lumban	(lōōm-bän')	Phil. (Manila In.)	14.17 N	121.32 E
83	Lumber R.		N. C.	34.50 N	79.20 W
82	Lumberton	(lŭm'bĕr-tŭn)	Miss.	31.0 N	89.27 W
83	Lumberton		N. C.	34.36 N	78.59 W
134	Lumbira	(lōōm-bē'rä)	Tan.	9.32 S	34.10 E
65	Lummi I.	(lŭm'ĭ)	Wash. (Vancouver In.)	48.41 N	122.40 W
152	Luna	(lōō'nä)	Phil.	16.51 N	120.23 E
118	Lund	(lünd)	Swe.	55.42 N	13.10 E
134	Lunda (Dist.)	(lōōn'dä)	Ang.	9.15 S	20.15 E
134	Lundi R.	(lōōn'dē)	S. Rh.	20.52 S	31.0 E
114	Lundy (I.)	(lŭn'dē)	Gt. Brit.	51.10 N	4.40 W
120	Lüneburg	(lü'nē-bōōrgh)	Ger.	53.16 N	10.23 E
120	Lüneburger Heide (Moorlands)	(lü'nĕ-bōōr-gĕr hī'dĕ)	Ger.	53.0 N	10.2 E
122	Lunel	(lü-nĕl')	Fr.	43.40 N	4.9 E
86	Lunenburg	(lōō'nĕn-bûrg)	Can.	44.25 N	64.15 W
87	Lunenburg		Mass. (In.)	42.36 N	71.43 W
116	Lune, R.	(lūn)	Gt. Brit.	54.6 N	2.39 W
123	Luneville	(lü-nä-vēl')	Fr.	48.38 N	6.30 E
144	Lungan	(looŋ'gän')	Chn.	23.12 N	107.48 E
134	Lunga R.	(lōōŋ'gä)	N. Rh.	13.0 S	26.30 E
148	Lungchen	(lōōng'chĕn)	Chn.	48.45 N	126.50 E
148	Lungchingtsun	(lōōng'chĭng'tsōōn')	Chn.	42.47 N	129.27 E
144	Lungchow	(lōōng'chō')	Chn.	22.27 N	106.49 E
144	Lungchuan	(lōōng'chōō-än')	Chn.	26.38 N	113.54 E
144	Lungchüan	(lōōng'chü-än')	Chn.	27.51 N	107.48 E
145	Lungchun	(lōōng'chōōn')	Chn.	24.4 N	115.0 E
134	Lunge Bungo R.	(lūn'gä bŭn'gō)	Ang.-N. Rh.	13.20 S	22.0 E
142	Lungein-Bulan	(lōōŋ'gän'-bōō-län')	Mong.	47.42 N	105.4 E
145	Lungkang L.	(lōōng'käng')	Chn.	29.55 N	116.8 E
143	Lungkiang	(Tsitsihar) (lōōng'-kyäng') (tsĕt-sē-här')	Chn.	47.28 N	123.57 E
146	Lungkow	(lōōng'kō')	Chn.	37.42 N	120.15 E
144	Lungli	(lōōng'lē')	Chn.	26.25 N	106.49 E
144	Lungmoon	(lōōng'mōōn')	Chn.	23.46 N	114.12 E
145	Lungnan	(lōōng'nän')	Chn.	24.47 N	114.15 E
146	Lungping	(lōōng'pĭng')	Chn.	37.26 N	114.54 E
144	Lung R.	(lōōng)	Chn.	24.35 N	108.20 E
144	Lungshan	(lōōng'shän')	Chn.	29.22 N	109.3 E
145	Lungyen	(lōōng'yĕn')	Chn.	25.10 N	116.50 E
145	Lungyu	(lōōng'yōō')	Chn.	29.2 N	119.17 E
128	Luninets	(lōō-nēn'yets)	Sov. Un.	52.14 N	26.49 E
153	Lun R.	(lōōn)	Phil.	6.5 N	125.28 E
157	Lunsden	(lŭnz'dĕn)	N. Z.	45.43 S	168.28 E
131	Luozi	(lōō-ō'zē)	Bel Cong. (Brazzaville In.)	4.55 S	14.7 E
143	Lupei	(lōō'pī)	Chn.	44.35 N	121.0 E
143	Lupin (Manchouli)	(lōō'pĭn') (män-chōō'lē)	Chn.	49.34 N	117.28 E
133	Luqsor	(lŭk'sôr)	Eg.	25.40 N	32.40 E
102	Luque	(lōō'kä)	Par.	25.15 S	57.30 W
85	Luray	(lū-rā')	Va.	38.39 N	78.28 W
123	Lure	(lür)	Fr.	47.43 N	6.29 E
114	Lurgan	(lûr'găn)	N. Ire.	54.25 N	6.25 W
100	Lurigancho	(lōō-rē-gän'chō)	Peru (In.)	12.1 S	77.0 W
135	Lúrio (Luli) R.	(lōō'rē-ō) (lōō'lē)	Moz.	14.9 S	38.0 E
117	Lurup	(lōō-rōōp')	Ger. (Hamburg In.)	53.35 N	9.52 E
134	Lusaka	(lōō-sä'kä)	N. Rh.	15.27 S	28.17 E
134	Lusambo	(lōō-säm'bō)	Bel. Cong.	4.52 S	23.30 E
135	Lushoto	(lōō-shō'tō)	Tan.	4.47 S	38.17 E
146	Lushun (Port Arthur)	(lōō'shŭn)	Chn.	38.51 N	121.7 E
76	Lusk	(lŭsk)	Wyo.	42.47 N	104.28 W
126	Lussino (I.)	(lōōs-sē'nō)	Yugo.	44.35 N	14.24 E
126	Lussinpiccolo	(lōōs-sēn'pēk'kō-lō)	Yugo.	44.31 N	14.29 E
81	Lutcher	(lŭch'ĕr)	La.	30.3 N	90.42 W
120	Lutherstadt (Wittenberg)	(lōō'tĕr-shtät) (vĭt'ĕn-bĕrk)	Ger.	51.53 N	12.40 E
114	Luton	(lū'tŭn)	Gt. Brit.	51.55 N	0.20 W
121	Lutsk	(lōōtsk)	Sov. Un.	50.45 N	25.20 E
82	Luverne	(lū-vûrn')	Ala.	31.42 N	86.16 W
76	Luverne		Minn.	43.39 N	96.3 W
134	Luvua R.	(lōō'vōō-ä)	Bel. Cong.	7.45 S	28.0 E
134	Luvungi	(lōō-vōōŋ'gē)	Bel. Cong.	2.53 S	28.58 E
82	Luxapallila R.	(lŭk-sä-pŏl'ĭ-lä)	Ala.	33.35 N	88.0 W
123	Luxembourg	(lŭk-sĕm-bûrg) (lŭk-sȧN-bōōr') (lōōk-sĕm-bōōrgh)	Eur.	49.50 N	6.0 E
123	Luxeuil	(lük-sû'y')	Fr.	47.50 N	6.20 E
90	Luyanó	(lōō-yä-nō')	Cuba (Habana In.)	23.7 N	82.20 W
90	Luyanó R.		Cuba (Habana In.)	23.6 N	82.20 W
110	Luza R.	(lōō'zä)	Sov. Un.	60.40 N	47.30 E
120	Luzern	(lōō-tsĕrn')	Switz.	47.3 N	8.17 E
120	Luzern, L. of		Switz.	47.1 N	8.25 E
152	Luzon (I.)	(lōō-zōn')	Phil.	15.35 N	120.45 E
121	Lvov	(lvōōf)	Sov. Un.	49.49 N	24.2 E
146	Lwancheng	(lwän'chĕng')	Chn.	37.57 N	114.42 E
146	Lwanchow	(lwän'chō')	Chn.	39.50 N	118.43 E
139	Lyakhov (Is.)	(lyä'kōf)	Sov. Un.	73.30 N	142.0 E
156	Lyall B.	(lī'ăl)	N. Z. (In.)	41.20 S	174.49 E
141	Lyallpur	(lī'ăl-pûr)	India	31.20 N	73.0 E
	Lydda, see Lod, Isr.				
134	Lydenburg	(lī'dĕn-bûrg)	U. S. Afr.	25.8 S	30.25 E
117	Lydgate	(lĭd'gāt)	Gt. Brit. (Liverpool In.)	53.32 N	2.57 W
160	Lyell, Mt.	(lī'ĕl)	Austl. (Tas. In.)	42.1 S	145.39 E
74	Lyell, Mt.		Calif.	37.44 N	119.17 W
85	Lykens	(lī'kĕnz)	Pa.	40.32 N	76.45 W
117	Lymm	(lĭm)	Gt. Brit. (Liverpool In.)	53.22 N	2.28 W
121	Lyna R.	(lĭn'ä)	Pol.	53.55 N	20.24 E
82	Lynch	(lĭnch)	Ky.	36.57 N	82.56 W
85	Lynchburg	(lĭnch'bûrg)	Va.	37.25 N	79.10 W
83	Lynches R.	(lĭn'chĕz)	S. C.	34.10 N	80.10 W
64	Lynden	(lĭn'dĕn)	Can. (Toronto In.)	43.14 N	80.9 W
72	Lynden		Wash.	48.56 N	122.28 W
86	Lyndonville	(lĭn'dŭn-vĭl)	Vt.	44.32 N	72.0 W
86	Lynn	(lĭn)	Mass.	42.29 N	70.59 W
122	Lyon	(lē-ôN')	Fr.	45.45 N	4.50 E
65	Lyons	(lī'ŭnz)	Colo. (Denver In.)	40.14 N	105.17 W
83	Lyons		Ga.	32.8 N	82.17 W
78	Lyons		Kan.	38.21 N	98.12 W
76	Lyons		Neb.	41.57 N	96.28 W
85	Lyons		N. Y.	43.5 N	76.58 W
89	Lyon Str.	(lī'ŭn)	Can.	62.48 N	81.30 W
118	Lyse Fjord	(lü'sĕ fyōr')	Nor.	59.0 N	6.18 E
118	Lysekil	(lü'sĕ-kĕl)	Swe.	58.17 N	11.22 E
121	Lysogóry (Mts.)	(wĕ-sō-gōō'rē)	Pol.	50.56 N	21.0 E
110	Lysva	(lĭs'vä)	Sov. Un.	58.5 N	57.49 E
116	Lytham	(lĭth'ăm)	Gt. Brit.	53.44 N	2.58 W
157	Lyttelton	(lĭt''l-tŭn)	N. Z. (In.)	43.35 S	172.44 E
157	Lyttelton, Port		N. Z. (In.)	43.35 S	172.46 E
88	Lytton	(lĭt'ŭn)	Can.	50.9 N	121.25 W
128	Lyuban	(lyōō'bän)	Sov. Un.	59.20 N	31.18 E
129	Lyubar	(lyōō'bär)	Sov. Un.	49.56 N	27.46 E
128	Lyubertsi	(lyōō'bĕr-tsē)	Sov. Un.	55.41 N	37.58 E
128	Lyubim	(lyōō-bēm')	Sov. Un.	58.21 N	40.41 E
128	Lyudinovo	(lyōō-dē-nō'vō)	Sov. Un.	53.51 N	34.24 E
50	Ma'an	(mä-än')	Jor.	30.15 N	35.45 E
119	Maarianhamina (Mariehamn)	(mä'rē-än-hä'mē-nä) (mä-rē'ĕ-hăm''n)	Fin.	60.8 N	19.58 E
118	Maarvand (L.)	(môr'vän)	Nor.	60.10 N	8.15 E
153	Maasin	(mä-ä'sĭn)	Phil.	10.8 N	124.51 E
115	Maastricht	(mäs'trĭkt)	Neth.	50.50 N	5.40 E
81	Mabank	(mä'bănk)	Tex.	32.22 N	96.7 W
151	Mabatan	(mä-bä-tän')	Phil. (Manila In.)	14.43 N	120.28 E
152	Mabini	(mä-bē'nē)	Phil.	13.44 N	120.56 E
153	Mabini		Phil.	9.51 N	124.31 E
151	Mabitao	(mä-bē-tä'ō)	Phil. (Manila In.)	14.27 N	121.30 E
63	Mableton	(mā'b'l-tŭn)	Ga. (Atlanta In.)	33.48 N	84.35 W
112	Mabrouk	(mä-brōōk')	Alg.	29.20 N	0.20 E
132	Mabrouk		Fr. W. Afr.	19.30 N	1.15 W
151	Macabebe	(mä-kä-bā'bā)	Phil. (Manila In.)	14.54 N	120.38 E
86	McAdam	(măk-ăd'ăm)	Can.	45.36 N	67.21 W
101	Macaé	(mä-kä-ā')	Braz.	22.18 S	41.50 W
153	Macajalar B.	(mä-kä-hä-lär')	Phil.	8.35 N	124.40 E
152	Macalelon	(mä-kä-lā-lōn')	Phil.	13.45 N	122.8 E
79	McAlester	(măk ăl'ĕs-tēr)	Okla.	34.56 N	95.45 W
160	Macalister	(măk-ăl'ĭs-tēr)	Austl. (In.)	27.4 S	151.3 E
133	Macalle	(mä'kä-lä)	Eth.	13.30 N	39.30 E
80	McAllen	(măk-ăl'ĕn)	Tex.	26.12 N	98.14 W
101	Macapá	(mä-kä-pä')	Braz.	0.1 S	51.1 W
150	Macassar Str. (Makasser)	(mä-käs'ăr)	Indon.	2.0 S	118.30 E
80	McCamey	(mä-kā'mĭ)	Tex.	31.7 N	102.15 W
144	Macao	(mä-kä'ōō)	Asia	22.7 N	113.10 E
101	Macau		Braz.	5.5 S	36.31 W
82	McCaysville	(mä-kāz'vĭl)	Ga.	34.57 N	84.21 W
114	Macclesfield	(măk''lz-fēld)	Gt. Brit.	53.15 N	2.10 W
116	Macclesfield Can.		Gt. Brit.	53.15 N	2.7 W
151	MacCluer G.	(mȧ-klōōr')	Neth. N. Gui.	2.15 S	132.30 E
83	McColl	(mȧ-kôl')	S. C.	34.38 N	79.32 W
82	McComb	(mȧ-kōm')	Miss.	31.14 N	90.29 W
78	McCook	(mȧ-kōōk')	Neb.	40.13 N	100.38 W
83	McCormick	(mȧ-kôr'mĭk)	S. C.	33.55 N	82.18 W
47	McDonald (I.)	(măk-dŏn'ăld)	Ind. O.	53.0 S	72.45 E
158	Macdonald, L.	(măk-dŏn'ăld)	Austl.	23.30 S	128.30 E
158	Macdonnell Ranges	(măk-dŏn'ĕl)	Austl.	23.30 S	133.0 E
88	Macdougall, L.	(măk-dōō'găl)	Can.	66.10 N	98.45 W
127	Macedonia (Prov.)	(mäs-ē-dō'nĭ-ä)	Grc.	41.0 N	22.50 E
101	Maceió	(mä-sä-yō')	Braz.	9.31 S	35.45 W
134	Macequece	(mä-sä-kā'sä)	Moz.	19.2 S	32.45 E
126	Macerata	(mä-chä-rä'tä)	It.	43.17 N	13.27 E
79	McGehee	(mȧ-gē')	Ark.	33.37 N	91.24 W
74	McGill	(mȧ-gĭl')	Nev.	39.25 N	114.47 W
77	McGregor	(măk-grĕg'ĕr)	Ia.	43.0 N	91.11 W
81	McGregor		Tex.	31.25 N	97.24 W
146	Machang	(mä'chäng')	Chn.	39.47 N	121.47 E
100	Machola	(mä-chä'lä)	Ec.	6.32 N	79.58 W
145	Macheng	(mä'chĕng')	Chn.	31.10 N	114.56 E
86	Machias	(mȧ-chī'ȧs)	Me.	44.42 N	67.27 W
127	Măcin	(mȧ-chēn')	Rom.	45.14 N	28.9 E
76	McIntosh	(măk'ĭn-tŏsh)	S. D.	45.55 N	101.21 W
160	Macintyre Cr.	(măk'ĭn-tīr)	Austl. (In.)	28.25 S	151.15 E
160	Macintyre R.		Austl. (In.)	29.0 S	150.50 E
159	Mackay	(mȧ-kī')	Austl.	21.7 S	149.5 E
73	Mackay		Ida.	43.55 N	113.36 W
88	Mackay, L.		Can.	64.5 N	113.32 W
64	Mackayville		Can. (Montreal In.)	45.29 N	73.27 W
85	McKeesport	(mȧ-kēz'pōrt)	Pa.	40.20 N	79.50 W
85	McKees Rocks	(mȧ-kēz' rŏks)	Pa.	40.26 N	80.3 W
82	McKenzie	(mȧ-kĕn'zĭ)	Tenn.	36.8 N	88.31 W
69	Mackenzie B.		Can.	69.20 N	136.30 W
88	Mackenzie, Dist. of		Can.	63.35 N	115.0 W
69	Mackenzie Mts.		Can.	62.0 N	127.0 W
88	Mackenzie R.		Can.	65.0 N	126.28 W
72	McKenzie R.		Ore.	44.7 N	122.40 W
77	Mackinac, Str. of	(măk'ĭ-nō) (măk'ĭ-năk)	Mich.	45.50 N	84.40 W
84	Mackinaw	(măk'ĭ-nō)	Mich.	45.46 N	84.41 W
79	Mackinaw R.		Ill.	40.38 N	89.0 W

ăt; finăl; rāte; senāte; ärm; ask; sofȧ; fâre; ch-choose; dh-as th in other; bē; ĕvent; bĕt; recĕnt; cratēr; g-go; gh-guttural g; bĭt; ĭ-short neutral; rīde; K-guttural k as ch in German ich;

Page	Name	Pronunciation	Region	Lat. °′	Long. °′
69	McKinley, Mt.	(mȧ-kĭn'lĭ)	Alsk.	63.0 N	151.0 W
66	McKinley Sea		Grnld.	84.0 N	15.0 W
79	McKinney	(mȧ-kĭn'ĭ)	Tex.	33.10 N	96.21 W
88	Macklin	(măk'lĭn)	Can.	52.18 N	109.48 W
76	McLaughlin	(mȧk-lŏf'lĭn)	S. D.	45.49 N	100.47 W
79	McLeansboro	(mȧ-klănz'bŭr-ō)	Ill.	38.6 N	88.31 W
134	Maclear	(mȧ-klēr')	U. S. Afr.	31.4 S	28.21 E
88	Macleod	(mȧ-kloud')	Can.	49.42 N	113.28 W
72	McLoughlin, Mt.	(măk-lŏK'lĭn)	Ore.	42.27 N	122.21 W
78	McMillan, L.	(măk-mĭl'ȧn)	N. M.	32.40 N	104.17 W
67	McMillin	(mȧk-mĭl'ĭn)	Wash. (Seattle In.)	47.8 N	122.15 W
72	McMinnville	(măk-mĭn'vĭl)	Ore.	45.13 N	123.11 W
82	McMinnville		Tenn.	35.41 N	85.47 W
88	McMurray	(mȧk-mŭr'ĭ)	Can.	56.42 N	111.19 W
67	McMurray		Wash. (Seattle In.)	48.19 N	122.14 W
81	McNary	(mȧk-nâr'ē)	La.	31.0 N	92.33 W
67	McNeil I.	(mȧk-nēl')	Wash. (Seattle In.)	47.12 N	122.40 W
79	Macomb	(mȧ-kōōm')	Ill.	40.26 N	90.39 W
82	Macon	(mā'kŏn)	Ga.	32.49 N	83.39 W
82	Macon		Miss.	33.7 N	88.33 W
122	Mâcon	(mȧ-kŏN')	Fr.	46.20 N	4.50 E
79	Macon	(mā'kŏn)	Mo.	39.44 N	92.29 W
88	McPherson	(mȧk-fŭr's'n)	Can.	67.12 N	134.32 W
79	McPherson		Kan.	38.22 N	97.40 W
160	MacPhersons Range	(mȧk-fŭr's'nz)	Austl. (In.)	28.23 S	153.0 E
160	Macquarie Har.	(mȧ-kwŏr'ē)	Austl. (Tas. In.)	42.15 S	145.20 E
47	Macquarie (I.)		Pac. O.	54.30 S	158.45 E
159	Macquarie R.		Austl.	31.30 S	147.38 E
134	Macquival	(mȧ-kē-vȧl')	Moz.	17.45 S	36.45 E
82	McRae	(mȧk-rā')	Ga.	32.3 N	82.57 W
83	McRoberts	(mȧk-rŏb'ĕrts)	Ky.	37.13 N	82.39 W
74	Macuato, L.	(mā-kwā'tō)	Mex.	32.25 N	115.25 W
135	Madagascar	(măd-ȧ-găs'kȧr)	Ind. O.	19.0 S	46.45 E
87	Madame I.		Can.	45.29 N	60.55 W
151	Madang	(mā-dăng')	N. Gui. Ter.	5.12 S	145.42 E
132	Madaoua	(mȧ-dou'ȧ)	Fr. W. Afr.	14.3 N	6.0 E
85	Madawaska R.	(măd-ȧ-wŏs'kȧ)	Can.	45.10 N	77.6 W
100	Madeira Falls	(mā-dā'rȧ)	Braz.	9.15 S	64.45 W
132	Maderia I.		Madeira Is.	32.45 N	17.0 W
132	Madeira Is.		Atl. O.	33.0 N	16.30 W
100	Madeira, R.		Braz.	6.30 S	62.25 W
86	Madeleine, C.	(mȧd'lĕn')	Can.	49.16 N	65.10 W
77	Madelia	(mȧ-dē'lĭ-ȧ)	Minn.	44.4 N	94.22 W
77	Madeline I.	(mȧd'ĕ-lĭn)	Wis.	46.50 N	90.40 W
74	Madera	(mȧ-dā'rȧ)	Calif.	36.56 N	120.3 W
94	Madera (Vol.)		Nic.	11.27 N	85.32 W
141	Madhya Pradesh (State)	(mŭd'yŭ prŭ-dāsh')	India	22.0 N	80.0 E
79	Madill	(mȧ-dĭl')	Okla.	34.4 N	96.46 W
131	Madimba	(mā-dēm'bā)	Bel. Cong. (Brazzaville In.)	4.52 S	15.19 E
82	Madison	(măd'ĭ-sŭn)	Fla.	30.27 N	83.55 W
82	Madison		Ga.	33.36 N	83.29 W
61	Madison		Ill. (St. Louis In.)	38.41 N	90.10 W
84	Madison		Ind.	38.45 N	85.24 W
79	Madison		Kan.	38.7 N	96.8 W
86	Madison		Me.	44.46 N	69.52 W
76	Madison		Minn.	45.0 N	96.12 W
76	Madison		Neb.	41.50 N	97.27 W
83	Madison		N. C.	36.13 N	79.59 W
63	Madison		N.J. (New York In.)	40.46 N	74.24 W
76	Madison		S. D.	44.1 N	97.6 W
77	Madison		Wis.	43.5 N	89.22 W
73	Madison Reservoir		Mont.	45.25 N	111.41 W
73	Madison R.		Mont.	45.10 N	111.44 W
84	Madisonville	(măd'ĭ-sŭn-vĭl)	Ky.	37.20 N	87.30 W
81	Madisonville		La.	30.27 N	90.11 W
81	Madisonville		Tex.	30.57 N	95.54 W
150	Madoera (Madura) (I.)	(mȧ-dōō'rā)	Indon.	71.10 S	113.25 E
119	Madona	(mȧ'dō'nȧ)	Sov. Un.	56.51 N	20.12 E
72	Mad R.		Calif.	49.39 N	123.45 W
140	Madraka, C.	(mā-drăk'ȧ)	Oman	18.58 N	57.45 E
141	Madras (Presidency)	(mŭ-drŭs') (mȧ-drȧs')	India	15.30 N	80.0 E
141	Madras		India	13.5 N	80.15 E
102	Madre de Dios Arch.	(mȧ'drȧ dā dē-ōs')	Chl.	50.30 S	75.0 W
100	Madre de Dios, R.		Bol.	12.0 S	68.0 W
92	Madre del Sur, Sierra (Mts.)	(mȧ'drȧ dĕl sōōr')	Mex.	17.10 N	98.0 W
81	Madre, Laguna (L.)	(lā-gōō'nȧ mȧ'drȧ)	U. S.-Mex.	25.0 N	97.35 W
152	Madre, Sierra (Mts.)		Phil.	17.0 N	122.15 E
92	Madre Occidental, Sierra (Mts.)	(ŏk-sē-dĕn-tāl')	Mex.	22.0 N	104.35 W
92	Madre Oriental, Sierra (Mts.)	(ō-rē-ĕn-tāl')	Mex.	22.0 N	99.30 W
77	Madrid	(măd'rĭd)	Ia.	41.54 N	93.48 W
124	Madrid	(mȧ-dhrēdh')	Sp.	40.26 N	3.42 W
125	Madrid		Sp. (In.)		
125	Madrid (Prov.)		Sp. (In.)	40.30 N	3.45 W
124	Madridejos	(mȧ-dhrē-dhā'hōs)	Sp.	39.28 N	3.31 W
141	Madurai	(mȧ-dōō'rī)	India	9.55 N	78.15 E
150	Madura (Madoera) (I.)	(mȧ-dōō'rā)	Indon.	7.10 S	113.25 E
102	Madureira	(mȧ-dōō-rā'rȧ)	Braz. (In.)	22.53 S	43.20 W
149	Maebashi	(mā-ĕ-bā'shē)	Jap.	36.25 N	139.2 E
125	Maella	(mȧ-āl'yȧ)	Sp.	41.11 N	0.7 E
147	Maengsan	(mā'ĕng-san')	Kor.	39.40 N	126.30 E
96	Maestra, Sierra (Mts.)	(mā-ās'trā)	Cuba	20.5 N	76.30 W
134	Mafeking	(mȧf'ē-kĭng)	U. S. Afr.	25.46 S	25.36 E
135	Mafia I.	(mā-fē'ȧ)	Afr.	7.45 S	39.45 E
	Mafor, see Noemfoor (I.), Neth. N. Gui.				
125	Mafra	(mȧf'rȧ)	Port. (In.)	38.56 N	9.20 W
139	Magadan	(mȧ-gȧ-dȧn')	Sov. Un.	59.34 N	150.42 E
135	Magadi, L.	(mȧ-gȧ'dē)	Kenya	1.50 S	36.15 E
134	Magadi (Natron)	(nȧ'trōn)	Tan.	2.15 S	36.0 E
99	Magallanes	(mȧ-gȧl-yȧ'nās)	Chl. (In.)		
102	Magallanes		Chl.	53.10 S	71.0 W
152	Magallanes		Phil.	12.49 N	123.50 E
151	Magallanes		Phil. (Manila In.)	14.13 N	120.42 E
100	Magangue	(mȧ-gȧn'gā)	Col.	9.15 N	74.45 W
152	Magat R.	(mā-gȧt')	Phil.	16.50 N	121.30 E
133	Magdala	(mȧg'dȧ-lȧ)	Eth.	11.23 N	39.29 E
99	Magdalena	(mȧg-dȧ-lā'nȧ)	Arg. (Buenos Aires In.)	35.5 S	57.32 W
100	Magdalena		Bol.	13.30 N	63.45 W
93	Magdalena		Mex. (In.)	19.22 N	98.57 W
75	Magdalena		N. M.	34.7 N	107.16 W
100	Magdalena		Peru (In.)	12.5 S	77.4 W
151	Magdalena		Phil. (Manila In.)	14.13 N	121.30 E
100	Magdalena del Mar	(dĕl mär')	Peru (In.)	12.6 S	77.5 W
102	Magdalena I.		Chl.	44.30 S	73.0 W
92	Magdalena, L.		Mex.	20.50 N	104.0 W
100	Magdalena, R.		Col.	10.0 N	74.45 W
93	Magdalena, R.		Mex. (In.)	19.30 N	98.50 W
89	Magdalen Is.	(mȧg'dȧ-lĕn)	Can.	47.30 N	61.45 W
120	Magdeburg	(mȧg'dĕ-bŏŏrgh)	Ger.	52.6 N	11.38 E
99	Magé	(mȧ-zhā')	Braz. (Rio de Janeiro In.)	22.40 S	43.3 W
149	Mage I.	(mȧ'gĕ)	Jap.	30.44 N	130.48 E
102	Magellan, Str. of	(mȧ-jĕl'ȧn)	Chl.	52.30 S	74.0 W
126	Magenta	(mȧ-jĕn'tȧ)	It.	45.26 N	8.53 E
108	Magerö (I.)	(mȧ'ghĕr-û)	Nor.	70.58 N	24.0 E
126	Maggiore, L. of	(mȧd-jō'rā)	It.-Switz.	46.5 N	8.30 E
92	Magiscatzin	(mā-Kĕs-kȧt-zēn')	Mex.	22.49 N	98.41 W
127	Maglaj	(mȧ'glā-ē)	Yugo.	44.32 N	18.10 E
127	Maglic	(mȧg'lĕch)	Yugo.	43.34 N	20.33 E
127	Maglie	(mȧl'yā)	It.	40.6 N	18.19 E
61	Magna	(mȧg'nȧ)	Utah (Salt Lake City In.)	40.43 N	112.6 W
110	Magnitogorsk	(mȧg-nyē'tō-gŏrsk)	Sov. Un.	53.10 N	59.10 E
79	Magnolia	(mȧg-nō'lĭ-ȧ)	Ark.	33.15 N	93.14 W
63	Magnolia		Md. (Baltimore In.)	39.24 N	76.20 W
82	Magnolia		Miss.	31.8 N	90.28 W
86	Magog	(mȧ-gŏg')	Can.	45.15 N	72.10 W
86	Magpie L.	(mȧg'pī)	Can.	51.0 N	64.43 W
86	Magpie R.		Can.	50.30 N	64.34 W
77	Magpie R.		Can.	48.12 N	84.40 W
134	Magude	(mā-gōō'dȧ)	Moz.	25.3 S	32.37 E
141	Magwe	(mŭg-wā')	Bur.	20.8 N	94.58 E
121	Magyaróvár	(môd'yä-rō'vär)	Hung.	47.50 N	17.17 E
135	Mahaddei	(mȧ-hăd'ȧ-ē)	Som.	2.55 N	45.28 E
133	Mahagi	(mȧ-hȧ'gē)	Bel. Cong.	2.11 N	31.6 E
131	Mahalla	(mȧ-hȧl'ȧ)	Eg. (In.)	30.59 N	31.10 E
135	Mahaly	(mȧ-hȧl-ē')	Madag.	23.55 S	46.13 E
141	Mahanadi R.	(mŭ-hȧ-nŭd'ē)	India	21.30 N	84.0 E
135	Mahanoro	(mȧ-hȧ-nō'rō)	Madag.	19.45 S	48.43 E
85	Mahanoy City	(mā-hȧ-noi')	Pa.	40.48 N	76.10 W
135	Mahavavy R.	(mȧ-hā-vȧ'vē)	Madag.	17.0 S	46.5 E
133	Mahadera Maryam	(mȧ'dȧ-rā mär'yȧm)	Eth.	11.40 N	38.2 E
131	Mahdia	(mā-dē'ȧ) (mȧ'dē-ȧ)	Tun. (In.)	35.31 N	10.52 E
141	Mahé	(mā-ā')	India	11.45 N	75.29 E
135	Mahenge	(mȧ-hĕn'gȧ)	Tan.	8.38 S	36.38 E
156	Mahia Pen.	(mȧ'yȧ)	N. Z.	39.10 S	177.55 E
76	Mahnomen	(mō-nō'mĕn)	Minn.	47.19 N	95.58 W
125	Mahón	(mȧ-ōn')	Sp.	39.55 N	4.15 E
86	Mahone B.	(mȧ-hōn')	Can.	44.28 N	64.15 W
86	Mahone Bay		Can.	44.27 N	64.22 W
63	Mahopac, L.	(mā-hō'păk)	N.Y. (New York In.)	41.22 N	73.40 W
121	Mährisch Schönberg	(Sumperk) (mȧ'rĭsh shûn'bĕrk) (shōōm'pĕrk)	Ger.	49.58 N	17.0 E
133	Maidaguri	(mȧ'ē-dȧ-gōō'rē)	Nig.	11.58 N	13.12 E
140	Maidan-i-Naftun	(mŭ-ē-dȧn'ē-nȧf-tōōn')	Iran	31.45 N	49.28 E
127	Maidos (Aci Abad)	(mī'dōs) (ȧ'jē ȧ-bȧd')	Tur.	40.11 N	26.21 E
115	Maidstone	(mād'stŭn)	Gt. Brit.	51.15 N	0.31 E
149	Maiko	(mī'kō')	Jap. (Osaka In.)	34.39 N	135.3 E
111	Maikop	(mī'kôp)	Sov. Un.	44.35 N	40.10 E
140	Maimana	(mī-mȧ-nȧ')	Afg.	35.58 N	64.47 E
86	Maine (State)	(mān)	U. S.	45.8 N	69.25 W
156	Main Entrance (Chan.)		N. Z. (In.)	41.21 S	174.51 E
153	Mainit, L.	(mā-ē'nĕt)	Phil.	9.27 N	125.32 E
114	Mainland (I.)		Gt. Brit. (In.)	60.15 N	1.20 W
63	Main Pass		La. (New Orleans In.)	29.15 N	89.15 W
120	Main R.	(mīn)	Ger.	50.0 N	10.0 E
135	Maintirano	(mȧ'ĕn-tē-rā'nō)	Madag.	18.3 S	44.3 E
120	Mainz	(mīnts)	Ger.	50.0 N	8.13 E
132	Maio I.	(mȧ'yō)	Cape Verde Is. (In.)	15.15 N	23.15 W
99	Maipo, R.	(mī'pō)	Chl. (Valparaiso In.)	33.40 S	70.40 W
102	Maipo (Vol.)		Arg.-Chl.	34.10 S	69.50 W
100	Maipures	(mī-pōō'rȧs)	Ven.	5.15 N	67.32 W
152	Mairaira Pt.	(mī-rī'rȧ)	Phil.	18.39 N	120.50 E
97	Maisí, C.	(mī-sē')	Cuba	20.15 N	74.10 W
123	Maisons-Alfort	(mā-zŏN' zȧl-fôr')	Fr. (In.)	48.47 N	2.26 E
123	Maisons-Laffitte	(mā'zŏN' lȧ-fēt')	Fr. (In.)	48.56 N	2.9 E
135	Mait I.	(māt)	Afr.	11.15 N	47.12 E
159	Maitland	(māt'lȧnd)	Austl.	32.45 S	151.38 E
135	Maitland		U. S. Afr.	33.55 S	18.30 E
84	Maitland R.		Can.	43.50 N	81.28 W
149	Maizuru	(mȧ-ī'zōō-rōō)	Jap.	35.25 N	135.15 E
133	Maji	(mȧ'jē)	Eth.	6.9 N	35.33 E
125	Majorca (I.)	(mȧ-jôr'kȧ)	Sp.	39.35 N	3.0 E
131	Majoura, Djebel (Mt.)	(jĕb'ĕl mȧ-jōō'rȧ)	Tun. (In.)	34.40 N	9.20 E
135	Majunga	(mȧ-jŭŋ'gȧ)	Madag.	15.40 S	46.20 E
72	Makah Indian Res.	(mȧ-kô')	Wash.	48.20 N	124.38 W
156	Makai	(mȧ-kī')	N. Z.	38.32 S	175.55 E
	Makale, see Macalle, Eth.				
135	Makanya	(mā-kăn'yȧ)	Tan.	4.23 S	37.50 E
156	Makara R.	(mȧ'kȧ-rȧ)	N. Z. (In.)	41.15 S	174.44 E
110	Makariev	(mȧ'kär-yôf)	Sov. Un.	57.55 N	43.48 E
126	Makarska	(mȧ'kär-skȧ)	Yugo.	43.17 N	17.4 E
150	Makasser	(mȧ-kȧs'ĕr)	Indon.	5.9 S	119.30 E
150	Makasser (Macassar) Str.		Indon.	2.0 S	118.30 E
151	Makati	(mā-kȧ'tē)	Phil. (Manila In.)	14.34 N	121.2 E
105	Makeyevka	(mŭk-yā'ĭf-kŭ)	Sov. Un.	48.2 N	38.0 E
111	Makhach-Kala	(mȧK'ăch-kȧ'lȧ)	Sov. Un.	43.0 N	47.30 E
127	Makhlata	(mȧK'lȧ-tȧ)	Bul.	43.27 N	24.16 E
129	Makhnovka	(mȧK-nôf'kȧ)	Sov. Un.	49.42 N	28.41 E
146	Makia R.	(mȧ'kyȧ')	Chn.	37.50 N	117.6 E
121	Makó	(mô'kō)	Hung.	46.13 N	20.31 E
132	Makokou	(mȧ-kō-kōō')	Fr. Eq. Afr.	0.40 N	12.40 E
121	Maków	(mȧ'kōōf)	Pol.	52.52 N	21.7 E
131	Maktar	(mȧk-tȧr')	Tun. (In.)	35.53 N	9.20 E
149	Makurazaki	(mȧ'kōō-rā-zä'kē)	Jap.	31.16 N	130.18 E
138	Makushino	(mȧ-kōō-shē'nō)	Sov. Un.	55.15 N	67.30 E
149	Makuwari	(mȧ'kōō-wä'rē)	Jap. (Tokyo In.)	35.40 N	140.3 E
135	Makuyuni	(mȧ-kōō-yōō'nē)	Tan.	4.17 S	37.50 E
141	Malabar Coast	(mȧl'ȧ-bär)	India	11.0 N	75.30 E
141	Malabar Hill		India (Bombay In.)	18.56 N	72.48 E
131	Malabata, Pt.	(mȧ'lȧ-bȧ'tȧ)	Sp. Mor. (Gib. In.)	35.48 N	51.6 E
152	Malabon	(mȧ-lȧ-bōn')	Phil.	14.24 N	120.58 E
153	Malabuyoc	(mȧ-lȧ-bōō'yŏk)	Phil.	9.40 N	123.21 E
150	Malacca	(mȧ-lăk'ȧ)	Malaya	2.17 N	102.16 E
150	Malacca (State)		Malaya	2.30 N	102.0 E
150	Malacca, Str. of		Indon.	2.30 N	101.30 E
73	Malad	(mȧ-lȧd')	Ida.	42.11 N	112.16 W
125	Maladetta (Reg.)	(mȧ-lȧ-dĕt'tȧ)	Sp.	42.32 N	0.45 E
124	Málaga	(mȧ'lā-gā)	Sp.	36.43 N	4.25 W
124	Malága B.		Sp.	36.38 N	4.15 W
124	Malagón	(mȧ-lȧ-gōn')	Sp.	39.12 N	3.51 W
159	Malaita I.	(mȧ-lā'ē-tȧ)	Solomon Is.	9.0 S	161.0 E
133	Malakal	(mȧ-lȧ-kȧl')	Sud.	9.38 N	31.47 E
123	Malakoff	(mȧ-lȧ-kôf')	Fr. (In.)	48.48 N	2.18 E
153	Malampaya Sd.	(mȧ-lȧm-pā'yȧ)	Phil.	10.57 N	119.15 E
153	Malanao I.	(mȧ-lā-nȧ'ō)	Phil.	9.28 N	118.37 E
134	Malanje	(mȧ-lȧŋ'gȧ)	Ang.	9.28 S	16.22 E
153	Malanut B.	(mȧ-lā-nōōt')	Phil.	9.18 N	118.0 E
95	Mala, Pt.	(mȧ'lȧ)	Pan.	7.30 N	80.0 W
151	Malaraya Mt.	(mȧ-lȧ-rā'yȧ)	Phil. (Manila In.)	14.0 N	121.18 E
118	Mälar L.	(mȧ'lär)	Swe.	59.30 N	17.4 E
111	Malatya	(mȧ-lȧ'tyȧ)	Tur.	38.25 N	38.18 E
150	Malaya	(mȧ-lā'yȧ)	Asia	5.0 N	102.0 E
128	Malaya Vishera	(mȧ-lȧ'yȧ vē-shā'rȧ)	Sov. Un.	58.50 N	32.11 E
153	Malaybalay	(mȧ-lī-bā'lī)	Phil.	8.3 N	125.7 E
150	Malay Pen.	(mȧ-lā') (mȧ'lā)	Asia	7.0 N	100.0 E
114	Mal B.	(mȧl)	Ire.	52.50 N	9.30 W
158	Malbon	(mȧl'bŏn)	Austl.	21.15 S	140.30 E
121	Malbork	(mȧl'bŏrk)	Pol.	54.2 N	19.3 E
153	Malbul R.	(mȧl-bōōl')	Phil.	6.33 N	124.50 E
125	Malcabran R.	(mȧl-kȧ-brȧn')	Port. (In.)	38.51 N	8.48 W
117	Malchow	(mȧl'Kō)	Ger. (Berlin In.)	52.35 N	13.28 E
96	Malcolm B.	(mȧl'kŭm)	Jam.	17.59 N	77.52 W
86	Malden	(mȧl'dĕn)	Mass.	42.28 N	71.5 W
79	Malden		Mo.	36.32 N	89.57 W
4	Malden I.		Pac. O.	4.3 N	154.59 W
136	Maldive Is.	(mȧl'dīv)	Ind. O.	5.0 N	73.0 E
102	Maldonado		Ur.	34.50 S	54.59 W
92	Maldonado, Pt.		Mex.	16.19 N	98.35 W
159	Malekula (Malikolo) I.	(mȧ-lā-kōō'lȧ) (mȧl-ē-kō'lō)	New Hebr.	16.20 S	167.30 E
122	Malesherbes	(mȧl'zĕrb')	Fr.	48.19 N	2.25 E
72	Malheur L.	(mȧ-lōōr')	Ore.	43.19 N	118.47 W
72	Malheur R.		Ore.	43.47 N	118.0 W
127	Malia, C.	(mȧ'lĭ-ȧ)	Grc.	36.17 N	23.12 E
61	Malibu	(mȧ'lĭ-bōō)	Calif. (Los Angeles In.)	34.3 N	118.38 W
129	Malie Viski	(mȧl'yĕ vēs'kē)	Sov. Un.	48.39 N	31.38 E
153	Maligay B.	(mȧ-lē'gī)	Phil.	7.30 N	123.15 E
159	Malikolo (Malekula) I.	(mȧl-ē-kō'-lō) (mȧ-lā-kōō'lȧ)	New Hebr.	16.20 S	167.30 E
129	Malin	(mȧ-lĕn')	Sov. Un.	50.46 N	29.11 E
92	Malinalco	(mȧ-lē-nȧl'kō)	Mex.	18.58 N	99.29 W
92	Malinaltepec	(mȧ-lē-nȧl-tȧ-pĕk')	Mex.	17.11 N	98.23 W
114	Malin Hd.	(mȧ'lĭn)	Ire.	55.25 N	7.30 W
153	Malinao	(mȧ-lē'nȧ-ō)	Phil.	11.38 N	122.18 E
135	Malindi	(mȧ-lĕn'dē)	Kenya	3.10 S	40.7 E
121	Malineč	(mȧ'lē-nyĕts')	Czech.	48.30 N	19.41 E
115	Malines	(mȧ-lēn')	Bel.	51.0 N	4.25 E
114	Malinmore Hd.	(mȧ'lĭn-môr)	Ire.	54.40 N	8.50 W

ng-sing; ŋ-baŋk; N-nasalized n; nŏd; cŏmmit; ōld; ôbey; ôrder; fōōd; fŏŏt; ou-out; s-soft; sh-dish; th-thin; pūre; ŭnite; ûrn; stŭd; circŭs; ü-as "y" in study; '-indeterminate vowel.

Page	Name	Pronunciation	Region	Lat. ° ′	Long. ° ′
129	Malinovka	(mȧ-lē-nôf′kȧ)	Sov. Un.	49.47 N	36.40 E
92	Malintzin, Cerro (Mt.)	(mȧ-lēnt-zēn′)	Mex.	19.13 N	98.1 W
153	Malita	(mȧ-lē′tȧ)	Phil.	6.23 N	125.37 E
153	Malitbog	(mȧ-lēt′bŏg)	Phil.	10.9 N	125.0 E
153	Malitobug R.	(mȧ-lē′tō-bōōg)	Phil.	7.20 N	124.40 E
127	Malkara	(mȧl′kȧ-rȧ)	Tur.	40.54 N	26.54 E
127	Malko-Trnova	(mȧl′kō-t′r′nō-vȧ)	Bul.	41.57 N	27.29 E
114	Mallaig	(mȧl′ȧg)	Gt. Brit.	57.0 N	5.45 W
153	Mallawalle I.	(mȧl-ä-wȧl′ȧ)	N. Bor.	7.3 N	117.19 E
131	Mallawi	(mȧ-lä′wē)	Eg. (In.)	27.45 N	30.50 E
114	Mallow	(mȧl′ō)	Ire.	52.5 N	8.40 W
115	Malmédy	(mȧl-mā-dē′)	Bel.	50.25 N	6.0 E
134	Malmesbury	(mämz′bēr-ĭ)	U. S. Afr.	33.27 S	18.40 E
118	Malmköping	(mälm′chû′pĭng)	Swe.	59.8 N	16.40 E
118	Malmö	(mälm′ū)	Swe.	55.35 N	13.0 E
139	Malmyzh	(mȧl-mēzh′)	Sov. Un.	49.55 N	136.50 E
110	Malmyzh		Sov. Un.	56.30 N	50.45 E
128	Maloarkhangelsk	(mȧ′lō-är-ĸȧŋ′gĕlsk)	Sov. Un.	52.26 N	36.30 E
152	Malolos	(mä-lō′lōs)	Phil.	14.50 N	120.49 E
85	Malone	(mȧ-lōn′)	N. Y.	44.52 N	74.20 W
128	Maloyaroslavets	(mȧ′lō-yȧ-rō-slȧ′vyĕts)	Sov. Un.	55.1 N	36.29 E
116	Malpas	(mȧl′pȧz)	Gt. Brit.	53.1 N	2.46 W
100	Malpelo I.	(mäl-pä′lō)	Col.	4.1 N	81.30 W
86	Malpeque B.	(môl-pĕk′)	Can.	46.35 N	63.45 W
112	Malta	(môl′tȧ)	Medit. Sea	35.55 N	14.27 E
73	Malta		Mont.	48.21 N	107.50 W
134	Maltahohe	(mȧl′tȧ-hō′ĕ)	S. W. Afr.	24.55 S	16.45 E
67	Maltby	(môlt′bē)	Wash. (Seattle In.)	47.47 N	122.7 W
116	Malton	(môl′tŭn)	Gt. Brit.	54.8 N	0.47 W
93	Maltrata	(mȧl-trȧ′tȧ)	Mex.	18.49 N	97.15 W
153	Maluko	(mä-lōō′kō)	Phil.	8.20 N	125.0 E
79	Malvern	(mȧl′vērn)	Ark.	34.23 N	92.48 W
116	Malvern		Gt. Brit.	52.7 N	2.19 W
139	Malyy Lyakhov I.	(mȧ′lē lyȧ′kŭf)	Sov. Un.	74.0 N	141.0 E
139	Malyy Taymyr I.	(mȧ′lē tī-mĭr′)	Sov. Un.	78.10 N	108.30 E
93	Mamantel	(mä-mȧn-tĕl′)	Mex.	18.31 N	91.5 W
153	Mambajao	(mȧm′bȧ′hä-ō)	Phil.	9.14 N	124.43 E
151	Mamberamo (R.)	(mȧm-bȧ-rä′mō)	Neth. N. Gui.	2.30 S	138.20 E
135	Mamboya	(mȧm-bō′yȧ)	Tan.	6.16 S	37.13 E
152	Mamburao	(mȧm-bōō′rä-ō)	Phil.	13.13 N	120.35 E
153	Mambusao	(mȧm-bōō′sä-ō)	Phil.	11.26 N	122.36 E
122	Mamers	(mȧ-mā′)	Fr.	48.21 N	0.21 E
132	Mamfe	(mȧm′fē)	Nig.	5.51 N	9.9 E
149	Mamibara	(mä′mē-bä′rȧ)	Jap.	32.41 N	131.11 E
82	Mammoth Cave	(mȧm′ŏth)	Ky.	37.12 N	86.5 W
82	Mammoth Cave Natl. Mon.		Ky.	37.12 N	86.8 W
100	Mamoré, R.	(mä-mō-rā′)	Bol.	14.0 S	65.0 W
132	Mamou	(mȧ-mōō′)	Fr. W. Afr.	10.28 N	12.10 W
131	Mamoura, Ras (C.)	(rȧs mȧ′mōō-rä′)	Tun. (In.)	36.26 N	10.40 E
121	Mamry L.	(mȧm′rĭ)	Pol.	54.7 N	21.43 E
125	Manacor	(mä-nä-kōr′)	Sp.	39.34 N	3.12 E
94	Managua	(mä-nä′gwȧ)	Nic.	12.10 N	86.16 W
94	Managua, L.		Nic.	12.20 N	86.20 W
156	Manaia	(mä-nī′ȧ)	N. Z.	39.32 S	174.8 E
140	Manama	(mŭ-nä′mȧ)	Bahrein I.	26.10 N	50.40 E
153	Manamoc I.	(mä-nä-môk′)	Phil.	11.18 N	120.41 E
135	Mananara R.	(mä-nä-nä′rȧ)	Madag.	23.0 S	47.15 E
135	Mananjari	(mä-nän-zhä′rē)	Madag.	21.15 S	48.18 E
101	Manáos (Manaus)	(mä-nä′ōs) (mä-nä′ōōzh)	Braz.	3.1 S	60.0 W
153	Manapla	(mä-nȧp′lä)	Phil.	10.57 N	123.8 E
157	Manapowri L.	(mä-nä-pou′rē)	N. Z.	45.28 S	167.30 E
141	Manar (Mannar)	(mŭ-när′)	Cey. (In.)	9.5 N	79.50 E
142	Manas R.	(mȧ-näs′)	Chn.	44.45 N	86.0 E
85	Manassas	(mȧ-näs′ȧs)	Va.	38.45 N	77.30 W
83	Manatee	(mȧn-ȧ-tē′)	Fla. (In.)	27.29 N	82.34 W
101	Manaus (Manáos)	(mä-nä′ōōzh)	Braz.	3.1 S	60.0 W
135	Manawât	(mä-nä-wȧt′)	Eg.	29.55 N	31.14 E
156	Manawatu R.	(mä-nä-wä′tōō)	N. Z.	40.25 S	175.15 E
153	Manay	(mä-nī′)	Phil.	7.11 N	126.32 E
114	Man, Calf of (I.)		Gt. Brit.	54.5 N	4.50 W
84	Mancelona	(mȧn-sē-lō′nȧ)	Mich.	44.50 N	85.7 W
124	Mancha Real	(mȧn′chä rä-äl′)	Sp.	37.47 N	3.36 W
146	Mancheng	(mȧn′chĕng′)	Chn.	39.3 N	115.13 E
85	Manchester	(mȧn′chĕs-tĕr)	Conn.	41.46 N	72.28 W
82	Manchester		Ga.	32.51 N	84.37 W
114	Manchester		Gt. Brit.	53.30 N	2.15 W
77	Manchester		Ia.	42.30 N	91.29 W
84	Manchester		Ohio	38.42 N	83.38 W
87	Manchester		Mass. (In.)	42.34 N	70.46 W
86	Manchester		N. H.	43.0 N	71.30 W
116	Manchester Ship Canal		Gt. Brit.	53.22 N	2.33 W
143	Manchouli (Lupin)	(mȧn-chōō′lē) (lōō′pĭn′)	Chn.	49.34 N	117.28 E
143	Manchuria	(mȧn-chōō′rē-ȧ)	Chn.	47.30 N	126.0 E
134	Manda	(mȧn′dȧ)	Tan.	10.28 S	34.33 E
118	Mandal	(mȧn′dȧl)	Nor.	58.2 N	7.28 E
141	Mandalay	(mȧn′dȧ-lā)	Bur.	21.59 N	95.59 E
118	Mandals R.	(mȧn′dȧls)	Nor.	58.20 N	7.30 E
76	Mandan	(mȧn′dȧn)	N. D.	46.51 N	100.55 W
133	Mandara Mts.	(mȧn-dä′rȧ)	Cam.	10.30 N	14.30 E
153	Mandaue	(mȧn-dä′wä)	Phil.	10.19 N	123.56 E
135	Mandera	(mȧn-dä′rȧ)	Tan.	6.13 S	38.24 E
95	Mandinga	(mȧn-dĭŋ′gȧ)	Pan.	9.32 N	79.4 W
127	Mandra	(mȧn′drȧ)	Grc.	38.5 N	23.31 E
135	Mandritsara	(mȧn-drĕt-sä′rȧ)	Madag.	15.40 S	48.45 E
140	Mand Rud (R.)	(mŭnd′rōōd′)	Iran	28.15 N	52.30 E
99	Manduba Pt.	(mȧn-dōō′bȧ)	Braz. (Rio de Janeiro In.)	24.2 S	46.17 W
127	Manduria	(mȧn-dōō′rē-ȧ)	It.	40.23 N	17.39 E
141	Mandvi	(mŭnd′vē)	India	22.45 N	69.25 E
131	Manfalût	(mȧn-fȧ-lōōt′)	Eg. (In.)	27.19 N	30.57 E
126	Manfredonia	(mȧn-frȧ-dō′nyȧ)	It.	41.37 N	15.53 E
126	Manfredonia, G. of		It.	41.30 N	16.0 E
101	Mangabeiras, Serra das (Mts.)	(sĕr′rȧ dȧzh mȧŋ-gȧ-bā′ē-rȧzh)	Braz.	9.30 S	46.30 W
141	Mangalore	(mŭŋ-gŭ-lōr′)	India	12.50 N	74.45 E
156	Mangari	(mȧn-gȧ′rē)	N. Z. (In.)	36.57 S	174.48 E
152	Mangatarem	(mȧn′gȧ-tä′rĕm)	Phil.	15.47 N	120.18 E
150	Mangkalihat, C.	(mȧŋ′kȧ-lē-hȧt′)	Indon.	1.2 N	119.2 E
96	Mangles Is.	(mȧŋ′glȧs) (mȧŋ′g′lz)	Cuba	22.5 N	82.35 W
135	Mangoky R.	(mȧn-gō′kē)	Madag.	21.30 S	45.30 E
124	Mangualde	(mȧn-gwȧl′dĕ)	Port.	40.37 N	7.45 W
102	Mangueira, L. da	(mȧn-gȧ′ē-rȧ)	Braz.	33.15 S	52.40 W
151	Mangulli (I.)	(mȧn-gōō-lē′)	Indon.	1.50 S	126.0 E
78	Mangum	(mȧŋ′gŭm)	Okla.	34.52 N	99.31 W
79	Manhattan	(mȧn-hȧt′ȧn)	Kan.	39.11 N	96.34 W
61	Manhattan Beach		Calif. (Los Angeles In.)	33.54 N	118.25 W
88	Manhattan (I.)		N. Y. (New York In.)	40.48 N	73.58 W
135	Mania R.	(mȧn′yȧ)	Madag.	20.0 S	46.20 E
101	Manicoré	(mä-nē-kō-rä′)	Braz.	5.45 S	61.15 W
4	Manihiki Is.	(mä′nē-hē′kē)	Pac. O.	10.23 S	161.1 W
89	Manikuagan R.	(mȧn-ē-kwä′gȧn)	Can.	51.30 N	68.30 W
152	Manila	(mȧ-nĭl′ȧ)	Phil.	14.35 N	121.0 E
151	Manila		Phil. (In.)		
152	Manila B.		Phil.	14.40 N	120.50 E
111	Manisa	(mä′nē-sä)	Tur.	38.40 N	27.29 E
114	Man, Isle of		Gt. Brit.	54.10 N	4.40 W
84	Manistee	(mȧn-ĭs-tē′)	Mich.	44.4 N	86.20 W
84	Manistee R.		Mich.	44.30 N	85.30 W
77	Manistique	(mȧn-ĭs-tēk′)	Mich.	45.58 N	86.15 W
77	Manistique L.		Mich.	46.15 N	85.45 W
77	Manistique R.		Mich.	46.13 N	85.59 W
88	Manitoba (Prov.)	(mȧn-ĭ-tō′bȧ)	Can.	55.10 N	98.0 W
88	Manitoba, L.		Can.	50.45 N	98.30 W
78	Manitou	(mȧn′ĭ-tōō)	Colo.	38.53 N	104.56 W
77	Manitou I.		Mich.	47.25 N	87.38 W
84	Manitou Is.		Mich.	45.5 N	86.0 W
77	Manitou L.		Can.	49.15 N	93.0 W
89	Manitoulin I.	(mȧn-ĭ-tōō′lĭn)	Can.	45.45 N	82.30 W
77	Manitowoc	(mȧn-ĭ-tō-wŏk′)	Wis.	44.5 N	87.39 W
100	Manizales	(mä-nē-zä′lȧs)	Col.	5.2 N	75.45 W
134	Manjacaze	(mȧn′yȧ-kȧ′zĕ)	Moz.	24.45 S	34.0 E
140	Manjil	(mŭn-jēl′)	Iran	36.32 N	49.32 E
153	Manjuyod	(mȧn-hōō′yōdh)	Phil.	9.40 N	123.9 E
78	Mankato	(mȧn-kā′tō)	Kan.	39.47 N	98.13 W
77	Mankato		Minn.	44.10 N	93.59 W
125	Manlleu	(mȧn-lyā′ōō)	Sp.	42.0 N	2.17 E
160	Manly	(mȧn′lĭ)	Austl.	33.48 S	15.18 E
152	Manmanoc, Mt.	(mȧn-mȧ-nŏk′)	Phil.	17.40 N	121.5 E
141	Mannar (Manar)	(mȧ-när′)	Cey. (In.)	9.5 N	79.50 E
120	Mannheim	(mȧn′hīm)	Ger.	49.30 N	8.28 E
77	Manning	(mȧn′ĭng)	Ia.	41.54 N	95.3 W
83	Manning		S. C.	33.41 N	80.12 W
85	Mannington	(mȧn′ĭng-tŭn)	W. Va.	39.33 N	80.26 W
160	Mann R.	(mȧn)	Austl. (In.)	29.42 S	152.5 E
97	Man of War B.		Ba. Is.	21.3 N	73.40 W
97	Man of War Chan.		Ba. Is.	22.45 N	75.51 W
151	Manokwari	(mȧ-nŏk-wä′rē)	Neth. N. Gui.	0.50 S	134.5 E
123	Manosque	(mȧ-nôsh′)	Fr.	43.51 N	5.50 E
125	Manresa	(mȧn-rā′sȧ)	Sp.	41.44 N	1.50 E
89	Mansel I.	(mȧn′sĕl)	Can.	62.10 N	80.10 W
114	Mansfield	(mȧnz′fēld)	Gt. Brit.	53.10 N	1.10 W
81	Mansfield		La.	32.2 N	93.43 W
84	Mansfield		Ohio	40.47 N	82.32 W
72	Mansfield		Wash.	47.46 N	119.39 W
86	Mansfield Mt.		Vt.	44.34 N	72.52 W
116	Mansfield Woodhouse		Gt. Brit.	53.10 N	1.11 W
133	Mansûra	(mȧn-sōō′rȧ)	Eg.	31.2 N	31.11 E
100	Manta	(mȧn′tȧ)	Ec.	1.0 S	80.33 W
153	Mantalingajan, Mt.	(mȧn-tȧ-lĕŋ-gä′hȧn)	Phil.	8.49 N	117.39 E
153	Mantangule I.	(mȧn-tȧŋ-gōō′lȧ)	Phil.	8.10 N	117.10 E
122	Mantes	(mȧNt′)	Fr.	49.0 N	1.42 E
75	Manti	(mȧn′tī)	Utah	39.16 N	111.39 W
99	Mantiqueira, Serra da (Mts.)	(sĕr′rȧ dȧ mȧn-tē-kā′ē-rȧ)	Braz. (Rio de Janeiro In.)	22.40 S	45.20 W
126	Mantova (Mantua)	(mȧn′tō-vä) (mȧn′tū-ȧ)	It.	45.8 N	10.46 E
96	Mantua	(mȧn-tōō′ȧ)	Cuba	22.17 N	84.16 W
126	Mantua (Mantova)	(mȧn′tū-ȧ) (mȧn′tō-vä)	It.	45.8 N	10.46 E
61	Mantua	(mȧn′tū-ȧ)	Utah (Salt Lake City In.)	41.30 N	111.56 W
86	Manuan L.	(mä-nōō′ȧn)	Can.	50.40 N	70.40 W
86	Manuan R.		Can.	50.0 N	70.40 W
99	Manuel Rodriguez I.	(mä-nōō-ĕl′ rō-drē′gĕz)	Chl. (Magallanes In.)	52.35 S	73.50 W
150	Manui Is.	(mä-nōō′ē)	Indon.	3.30 S	123.10 E
156	Manukau Entrance	(mä-nōō-kä′ōō)	N. Z. (In.)	37.3 S	174.33 E
156	Manukau Har.		N. Z. (In.)	37.1 S	174.42 E
151	Manus (I.)	(mä′nōōs)	N. Gui. Ter.	2.0 S	146.45 E
81	Manvel	(mȧn′vĕl)	Tex. (In.)	29.27 N	95.22 W
135	Manyal Shiha	(mȧn-yäl′ shē′hȧ)	Eg.	29.57 N	31.13 E
131	Manyanga	(mȧn-yȧŋ′gä)	Bel. Cong. (Brazzaville In.)	4.55 S	14.28 E
111	Manych R.	(mä-nĭch′)	Sov. Un.	47.15 N	41.0 E
111	Manych Sea	(Bolshoi Liman) (bôl′shô-ē lē′mȧn)	Sov. Un.	46.20 N	42.45 E
131	Manzala	(mȧn′zȧ-lȧ)	Eg. (In.)	31.9 N	32.4 E
124	Manzanares	(mȧn-thä-nä′rās)	Sp.	39.0 N	3.23 W
125	Manzanares R.		Sp. (In.)	40.33 N	3.48 W
96	Manzanillo	(mȧn′zä-nēl′yō)	Cuba	20.21 N	77.9 W
92	Manzanillo		Mex.	19.2 N	104.20 W
97	Manzanillo B.		Hai.	19.42 N	71.52 W
92	Manzanillo B.		Mex.	19.4 N	104.23 W
133	Mao	(mȧ′ō)	Fr. Eq. Afr.	14.9 N	15.12 E
93	Mapastepec	(mȧ-päs-tȧ-pĕk′)	Mex.	15.25 N	92.55 W
151	Mapia Is.	(mä′pē-ȧ)	Pac. O.	1.0 N	134.25 E
80	Mapimi	(mä-pē-mē′)	Mex.	25.49 N	103.50 W
80	Mapimi, Bolson de (Depression)	(bôl-sōn′ dā mä-pē-mē′)	Mex.	28.0 N	104.30 W
65	Maple Falls	(mā′p′l)	Wash. (Vancouver In.)	48.55 N	122.5 W
62	Maple Heights		Ohio (Cleveland In.)	41.25 N	81.34 W
79	Maplewood	(mā′p′l-wŏōd)	Mo.	38.37 N	90.19 W
117	Maplin Sands	(mȧp′lĭn)	Gt. Brit. (London In.)	51.35 N	0.55 E
153	Maqueda B.	(mä-kā′dä)	Phil.	11.30 N	125.0 E
152	Maqueda Chan.		Phil.	13.45 N	124.4 E
134	Maquela do Zombo	(mȧ-kā′lȧ dōō zôm′bōō)	Ang.	6.2 S	15.13 E
77	Maquoketa	(mȧ-kō-kē-tȧ)	Ia.	42.4 N	90.39 W
77	Maquoketa R.		Ia.	42.20 N	91.16 W
101	Maracá I.	(mä-rȧ-kȧ′)	Braz.	2.0 N	50.28 W
100	Maracaibo	(mä-rä-kī-bō)	Ven.	10.32 N	71.43 W
100	Maracaibo L.		Ven.	9.30 N	71.30 W
132	Maradi	(mȧ-rȧ-dē′)	Fr. W. Afr.	13.33 N	7.10 E
131	Marâgha	(mȧ-rȧ′gȧ)	Eg. (In.)	26.42 N	31.37 E
101	Maragojipe	(mä′rȧ-gō-zhē′pē)	Braz. (In.)	12.46 S	38.55 W
151	Maragondon	(mä′rä-gōn-dōn′)	Phil.	14.18 N	120.42 E
101	Marajó I.	(mä-rä-zhō′)	Braz.	1.0 S	50.30 W
153	Maramag	(mä-rä′mȧg)	Phil.	7.44 N	125.1 E
135	Maramba	(mä-rȧm′bȧ)	Tan.	4.52 S	38.50 E
134	Marandellas	(mä-rȧn-dȧl′ȧs)	S. Rh.	18.15 S	13.30 E
101	Maranguape	(mä-rȧŋ-gwä′pē)	Braz.	3.58 S	38.43 W
101	Maranhão (Sao Luiz)	(mä-rän-youN (souN lōō-ezh′)	Braz.	2.30 S	44.12 W
101	Maranhão (State)		Braz.	5.0 S	45.0 W
159	Maranoa R.	(mä-rä-nō′ȧ)	Austl.	26.30 S	147.51 E
100	Marañon, R.	(mä-rä-nyōn′)	Ec.-Peru	5.0 S	76.0 W
122	Marans	(mȧ-rȧN′)	Fr.	46.20 N	1.0 W
153	Maraob	(mä′rä-ōb′)	N. Bor.	5.25 N	119.0 E
101	Marapanim	(mä-rȧ-pȧN-ēN′)	Braz.	0.45 S	47.45 W
111	Maras	(mä-rȧsh′)	Tur.	37.40 N	36.55 E
150	Maratoea (Maratus) I.	(mȧ-rä′tōō-ȧ) (mär-rä′tōōs)	Indon.	2.15 N	118.35 E
	Maratus I., see Maratoea, Indon.				
92	Maravatio	(mä-rȧ-vä′tē-ō)	Mex.	19.53 N	100.24 W
124	Marbella	(mär-bȧl′yȧ)	Sp.	36.32 N	4.52 W
158	Marble Bar		Austl.	21.15 S	119.30 E
87	Marblehead	(mär′b′l-hĕd)	Mass. (In.)	42.30 N	70.51 W
120	Marburg	(mär′bōōrgh)	Ger.	50.48 N	8.46 E
79	Marceline	(mär-sē-lēn′)	Mo.	39.44 N	92.56 W
115	Marche	(mȧrsh)	Bel.	50.15 N	5.19 E
126	Marche (Prov.)	(mär′kā)	It.	43.30 N	13.0 E
124	Marchena	(mär-chā′nȧ)	Sp.	37.21 N	5.25 W
100	Marcheno (I.)	(mär-chā′nō)	Ec.	0.28 N	90.30 W
153	Marchesa B.	(mär-chā′sȧ)	N. Bor.	6.33 N	117.35 E
61	March Field		Calif. (Los Angeles In.)	33.54 N	117.16 W
99	Marcos Paz	(mär-kōs′ pȧz)	Arg. (Buenos Aires In.)	34.43 S	58.50 W
85	Marcus Hook	(mär′kŭs hŏōk)	Pa.	39.47 N	75.27 W
85	Marcy, Mt.	(mär′sē)	N. Y.	44.8 N	73.57 W
102	Mar del Plata	(mär dĕl plȧ′tȧ)	Arg.	38.1 S	57.31 W
111	Mardin	(mär-dēn′)	Tur.	37.28 N	40.35 E
114	Maree, Loch (L.)	(mȧ-rē′)	Gt. Brit.	57.35 N	5.40 W
159	Maré I.	(mȧ-rā′)	N. Cal.	21.40 S	168.5 E
77	Marengo	(mȧ-rĕŋ′gō)	Ia.	41.47 N	92.3 W
122	Marennes	(mȧ-rĕn′)	Fr.	45.48 N	1.5 W
131	Mareotis, L.	(mär-ē-ō′tĭs)	Eg. (In.)	31.5 N	29.55 E
80	Marfa	(mär′fȧ)	Tex.	30.18 N	104.2 W
100	Margarita I.	(mär-gȧ-rē′tȧ)	Ven.	11.0 N	54.0 W
115	Margate	(mär′gāt)	Gt. Brit.	51.21 N	1.21 E
138	Margelan	(mär-gĕ′lȧn′)	Sov. Un.	20.20 N	71.50 E
153	Margosatubig	(mär′gō-sȧ-tōō′bĕg)	Phil.	7.33 N	123.10 E
110	Mari (Aut. Ter.)	(mȧ′rē)	Sov. Un.	56.35 N	48.20 E
86	Maria	(mȧ-rē′ȧ)	Can.	48.10 N	66.3 W
153	Maria	(mä-rē′ȧ)	Phil.	9.11 N	123.40 E
96	María Aguilar, Pt.	(mä-rē′ȧ ä-gē-lär′)	Cuba	21.45 N	80.0 W
92	María Cleofas I.	(mä-rē′ȧ klā′ō-fȧs)	Mex.	21.17 N	106.13 W
118	Mariager	(mä′rē-ägh′ĕr)	Den.	56.38 N	10.0 E
118	Mariager Fjord		Den.	56.42 N	10.15 E
160	Maria I.	(mȧ-rī′ȧ)	Austl. (Tas. In.)	42.37 S	148.6 E
92	María Madre I.	(mä-rē′ȧ mȧ′drȧ)	Mex.	21.35 N	106.32 W
92	Maria Magdalena I.	(mä-rē′ȧ mȧg-dȧ-lä′nȧ)	Mex.	21.25 N	106.24 W

ăt; final; rāte; senāte; ärm; ask; sofȧ; fâre; ch-choose; dh-as th in other; bē; ĕvent; bĕt; recĕnt; cratēr; g-go; gh-guttural g; bĭt; ĭ-short neutral; rīde; K-guttural k as ch in German ich;

Page	Name	Pronunciation	Region	Lat. °′	Long. °′
119	Mariampole	(mä-rē-äm-pô'le) (mä-rē-äm'pôl-y')	Sov. Un.	54.32 N	23.21 E
96	Marianao	(mä-rē-ä-nä'ō)	Cuba	23.4 N	82.28 W
90	Marianao, R.		Cuba (Habana In.)	23.4 N	82.27 W
5	Mariana Is.	(mä-rē-ä'nä)	Pac. O.	16.0 N	145.0 E
79	Marianna	(mä-rĭ-ăn'ȧ)	Ark.	34.46 N	90.46 W
82	Marianna		Fla.	30.46 N	85.16 W
120	Mariánské Lázně	(mär'yän-skē' lȧz'nyĕ)	Czech.	49.58 N	12.42 E
73	Marias R.	(mȧ-rī'ȧz)	Mont.	48.25 N	111.50 W
95	Mariato Pt.	(mä-rē-ä'tō)	Pan.	7.16 N	80.57 W
156	Maria van Diemer, C.	(mä-rē'ä văn dē'mĕr)	N. Z.	34.27 S	172.36 E
118	Maribo	(mä'rē-bô)	Den.	54.47 N	11.28 E
153	Maribojoc	(mä'rē-bô-yŏk')	Phil.	9.44 N	123.51 E
126	Maribor	(mä'rē-bôr)	Yugo.	46.34 N	15.36 E
127	Marica R.	(mä'rēt-sä)	Bul.	42.3 N	25.30 E
152	Maricaban I.	(mä-rē-kä-bän')	Phil.	13.38 N	120.54 E
47	Marie Byrd Land	(mä-rē' bûrd')	Ant.	78.0 S	140.0 W
118	Mariefred	(mä-rē'ĕ-frĭd)	Swe.	59.15 N	17.10 E
95	Marie Galante (I.)	(mä-rē' gȧ-länt')	Guad. (In.)	15.57 N	61.17 W
119	Mariehamn (Maarianhamina)	(mä-rē'ĕ-häm''n) (mä'rē-än-hä'mē-nä)	Fin.	60.8 N	19.58 E
	Marienburg, see Malbork, Pol.				
117	Mariendorf	(mä-rē'ĕn-dôrf)	Ger. (Berlin In.)	52.26 N	13.24 E
117	Marienfelde	(mä-rē'ĕn-fĕl'dē)	Ger. (Berlin In.)	52.25 N	13.22 E
118	Mariestad	(mä-rē'ĕ-stȧd')	Swe.	58.41 N	13.48 E
82	Marietta	(mä-rĭ-ĕt'ȧ)	Ga.	33.57 N	84.34 W
84	Marietta		Ohio	39.24 N	81.30 W
79	Marietta		Okla.	33.54 N	97.8 W
65	Marietta		Wash. (Vancouver In.)	48.48 N	122.35 W
97	Mariguana I.	(mä-rē-gwä'nä)	Ba. Is.	22.25 N	72.55 W
97	Mariguana Passage		Ba. Is.	22.22 N	73.20 W
138	Mariinsk		Sov. Un.	55.50 N	87.40 E
151	Marikina	(mä-rē-kē'nä)	Phil. (Manila In.)	14.38 N	121.6 E
151	Marilao	(mä-rē-lä'ō)	Phil. (Manila In.)	14.46 N	120.56 E
124	Marin	(mä-rēn')	Sp.	42.23 N	8.41 W
152	Marinduque I.	(mä-rēn-dōō'kä)	Phil.	13.20 N	122.0 E
84	Marine City	(mä-rēn')	Mich.	42.45 N	82.30 W
77	Marinette	(mär-ĭ-nĕt')	Wis.	45.5 N	87.37 W
133	Maringa R.	(mä-rĭŋ'gȧ)	Bel. Cong.	1.0 N	20.30 E
124	Marinha Grande	(mä-rēn'yȧ grän'dĕ)	Port.	39.45 N	8.53 W
82	Marion	(mär'ĭ-ŭn)	Ala.	32.37 N	87.19 W
79	Marion		Ill.	37.44 N	88.56 W
84	Marion		Ind.	40.34 N	85.43 W
77	Marion		Ia.	42.2 N	91.36 W
79	Marion		Kan.	38.20 N	97.2 W
84	Marion		Ky.	37.20 N	88.5 W
83	Marion		N. C.	35.40 N	82.1 W
76	Marion		N. D.	46.37 N	98.20 W
84	Marion		Ohio	40.37 N	83.7 W
83	Marion		S. C.	34.10 N	79.13 W
83	Marion		Va.	36.50 N	81.32 W
160	Marion B.		Austl. (Tas. In.)	42.45 S	147.55 E
159	Marion Reef		Austl.	18.59 S	152.29 E
151	Mariquina R.	(mä-rē-kē'nä)	Phil. (Manila In.)	14.45 N	121.11 E
101	Maripanim	(mä-rē-pän-ĕN')	Braz. (In.)	0.40 S	47.40 W
153	Maripipi I.	(mä-rē-pē-pē')	Phil.	11.47 N	124.20 E
74	Mariposa R.	(mär-ĭ-pō'sȧ)	Calif.	37.13 N	120.35 W
127	Maritsa (Evros) R.	(mä'rē-tsä) (ĕv'rōs)	Tur.	41.0 N	26.21 E
129	Mariupol	(mä'rē-ōō-pôl'y')	Sov. Un.	47.6 N	37.34 E
152	Mariveles	(mä-rē-vä'lās)	Phil.	14.27 N	120.29 E
151	Mariveles Mts.		Phil. (Manila In.)	14.31 N	120.23 E
118	Markaryd	(mär'kä-rŭd)	Swe.	56.30 N	13.37 E
79	Marked Tree		Ark.	35.31 N	90.26 W
116	Market Bosworth	(bŏz'wûrth)	Gt. Brit.	52.37 N	1.23 W
116	Market Deeping	(dēp'ĭng)	Gt. Brit.	52.40 N	0.18 W
116	Market Drayton	(drā'tŭn)	Gt. Brit.	52.54 N	2.29 W
116	Market Harborough	(här'bŭr-ô)	Gt. Brit.	52.28 N	0.55 W
116	Market Rasen	(rā'zĕn)	Gt. Brit.	53.23 N	0.21 W
116	Market Weighton	(wā'tŭn)	Gt. Brit.	53.52 N	0.40 W
139	Markha R.	(mär'kȧ)	Sov. Un.	64.50 N	115.0 E
47	Markham, Mt.	(märk'ȧm)	Ant.	82.59 S	160.30 E
129	Markova	(mär'kô-vȧ)	Sov. Un.	49.31 N	39.32 E
139	Markovo	(mär'kô-vô)	Sov. Un.	64.35 N	170.35 E
111	Marksshtadt	(märks'shtät)	Sov. Un.	51.40 N	46.48 E
81	Marksville	(märks'vĭl)	La.	31.7 N	92.5 W
120	Marktredwitz	(märkt-rĕd'vēts)	Ger.	50.1 N	12.5 E
86	Marlboro	(märl'bŭr-ô)	Mass.	42.20 N	71.32 W
84	Marlette	(mär-lĕt')	Mich.	43.20 N	83.4 W
88	Marlile I.	(mär'lĭl)	Can.	62.42 N	91.30 W
81	Marlin	(mär'lĭn)	Tex.	31.18 N	96.54 W
85	Marlinton	(mär'lĭn-tŭn)	W. Va.	38.14 N	80.10 W
78	Marlow	(mär'lō)	Okla.	34.39 N	97.57 W
123	Marly-le-Roi	(mär-lē'lē-rwä')	Fr. (In.)	48.51 N	2.6 E
122	Marmande	(mär-mȧND')	Fr.	44.30 N	0.10 E
127	Marmara I.	(mär'mȧ-rȧ)	Tur.	40.35 N	27.40 E
111	Marmara, Sea of		Tur.	40.45 N	28.30 E
76	Marmarth	(mär'märth)	N. D.	46.18 N	103.57 W
125	Mar Menor (L.)	(mär mä-nôr')	Sp.	37.45 N	0.45 W
126	Marmora (Mt.)	(mär'mō-rä)	Sard.	40.0 N	9.19 E
93	Mar Muerto (L.)	(mär mwĕr'tō)	Mex.	16.10 N	94.12 W
122	Marne R.	(märn)	Fr.	49.0 N	3.30 E
133	Maroua	(mär'wä)	Cam.	10.33 N	14.21 E
100	Maroa	(mä-rō'ä)	Ven.	2.33 N	67.29 W
135	Maroantsetra	(mä-rō-äŋ-tsä'trȧ)	Madag.	15.20 S	49.48 E
123	Marolles	(mä-rōl')	Fr. (In.)	48.41 N	2.36 E
101	Maroni R.	(mä-rō'nē)	Fr. Gui.-Sur.	4.0 N	53.15 W
116	Marple	(mär'p'l)	Gt. Brit.	53.24 N	2.4 W
92	Marqués, R. del	(rē'ō dĕl mär-kās')	Mex.	18.51 N	102.30 W
	Marquesas, see Marquises (Is.)				
83	Marquesas Keys (Is.)	(mär-kē'zȧs)	Fla. (In.)	23.45 N	82.10 W
64	Marquette	(mär-kĕt')	Can. (Winnipeg In.)	50.4 N	97.45 W
77	Marquette		Mich.	46.32 N	87.23 W
84	Marquette R.		Mich.	43.55 N	86.0 W
81	Marquez	(mär-kāz')	Mex.	29.0 N	105.7 W
81	Marquez		Tex.	31.14 N	96.15 W
122	Marquise	(mär-kēz')	Fr.	50.49 N	1.41 E
4	Marquises (Is.)	(mär-kēz')	Pac. O.	9.0 S	140.0 W
133	Marra, Jebel (Mts.)	(jĕb'ĕl mär'ȧ)	Sud.	13.15 N	24.30 E
132	Marrakech	(mär-rȧ'kĕsh)	Mor.	31.50 N	8.0 W
160	Marrawah	(mär'rȧ-wȧ)	Austl. (Tas. In.)	40.54 S	144.43 E
158	Marre	(mär'rē)	Austl.	29.32 S	138.0 E
124	Marroqui, Pt.	(mä-rō-kē')	Sp.	36.2 N	5.35 W
62	Mars		Pa. (Pittsburgh In.)	40.42 N	80.1 W
126	Marsala	(mär-sä'lȧ)	It.	37.48 N	12.28 E
113	Marsa Matrouh	(mär'sȧ mä-trōō')	Eg.	31.20 N	27.12 E
102	Mar, Serra do (Mts.)	(sĕr'rȧ dōō mär')	Braz.	25.0 S	48.30 W
116	Marsden	(märz'dĕn)	Gt. Brit.	53.36 N	155.0 W
122	Marseillan	(mär-sȧ-yäN')	Fr.	43.20 N	3.30 E
123	Marseille	(mär-sȧ'y')	Fr.	43.20 N	5.20 E
65	Marshall	(mär'shȧl)	Colo. (Denver In.)	39.57 N	105.14 W
84	Marshall		Ill.	39.25 N	87.40 W
84	Marshall		Mich.	42.18 N	84.56 W
76	Marshall		Minn.	44.28 N	95.48 W
79	Marshall		Mo.	39.6 N	93.11 W
81	Marshall		Tex.	32.33 N	94.21 W
5	Marshall Is.		Pac. O.	10.0 N	171.0 E
77	Marshalltown	(mär'shȧl-toun)	Ia.	42.3 N	92.52 W
82	Marshallville	(mär'shȧl-vĭl)	Ga.	32.28 N	83.58 W
87	Marshfield	(märsh'fēld)	Mass. (In.)	42.6 N	70.43 W
79	Marshfield		Mo.	37.20 N	92.54 W
77	Marshfield		Wis.	44.40 N	90.9 W
81	Marsh I.	(märsh)	La.	29.35 N	91.50 W
86	Mars Hill	(märz' hĭl')	Me.	46.32 N	67.55 W
67	Marshland	(märsh'lȧnd)	Ore. (Portland In.)	46.7 N	123.16 W
118	Marstrand	(mär'strȧnd)	Swe.	57.55 N	11.34 E
81	Mart	(märt)	Tex.	31.33 N	96.50 W
150	Martaban, G. of	(mär-tŭ-bän')	Bur.	16.0 N	96.45 E
150	Martapoera	(mär-tä-pōō'rä)	Indon.	3.20 S	114.50 E
85	Marthas Vineyard I.	(mär'thȧz vĭn'yȧrd)	Mass.	41.25 N	70.40 W
96	Marti	(mär-tē')	Cuba	22.58 N	80.55 W
120	Martigny	(mär-tē-nyē')	Switz.	46.6 N	7.3 E
122	Martigues	(mär-tēg')	Fr.	43.24 N	5.0 E
82	Martin	(mär'tĭn)	Tenn.	36.20 N	88.47 W
127	Martina	(mär-tē'nä)	It.	40.42 N	17.20 E
67	Martinez	(mär-tē'nĕz)	Calif. (San Francisco In.)	38.1 N	122.7 W
89	Martin Falls	(mär'tĭn)	Can.	51.35 N	86.20 W
91	Martinique	(mär-tē-nēk')	W. I.	14.45 N	61.0 W
67	Martins Bluff	(mär'tĭnz)	Wash. (Portland In.)	45.57 N	122.47 W
85	Martinsburg	(mär'tĭnz-bûrg)	W. Va.	39.27 N	77.58 W
84	Martins Ferry		Ohio	40.5 N	80.45 W
84	Martinsville	(mär'tĭnz-vĭl)	Ind.	39.25 N	86.27 W
83	Martinsville		Va.	36.42 N	79.54 W
156	Marton	(mär'tŭn)	N. Z.	40.5 S	175.25 E
125	Martorell	(mär'tō-rĕl')	Sp. (In.)	41.28 N	1.55 E
124	Martos	(mär'tōs)	Sp.	37.43 N	3.57 W
129	Martovaya	(mär'tô-vä'yȧ)	Sov. Un.	49.57 N	36.55 E
149	Marugame	(mä'rōō-gä'mä)	Jap.	34.14 N	133.48 E
122	Marvejols	(mär-vē-zhôl')	Fr.	44.34 N	3.15 E
105	Mary	(mä'rē)	Sov. Un.	37.50 N	61.40 E
129	Maryanovskaya	(mär'yä-nôf'skä-yä)	Sov. Un.	45.5 N	38.38 E
159	Maryborough	(mä'rĭ-bŭr-ô)	Austl.	37.3 S	143.44 E
159	Maryborough		Austl.	25.44 S	152.44 E
85	Maryland	(mĕr'ĭ-lȧnd)	U. S.	39.0 N	76.30 W
114	Maryport	(mā'rĭ-pōrt)	Gt. Brit.	54.45 N	3.25 W
72	Marys R.	(mā'rĭz)	Nev.	41.25 N	115.14 W
74	Marysville	(mā'rĭz-vĭl)	Calif.	39.8 N	121.36 W
86	Marysville		Can.	45.59 N	66.38 W
79	Marysville		Kan.	39.51 N	96.37 W
84	Marysville		Ohio	40.13 N	83.23 W
67	Marysville		Wash. (Seattle In.)	48.3 N	122.11 W
160	Maryvale	(mā'rĭ-vȧl)	Austl. (In.)	28.4 S	152.14 E
79	Maryville	(mā'rĭ-vĭl)	Mo.	40.21 N	94.51 W
82	Maryville		Tenn.	35.35 N	83.58 W
147	Masan	(mä-sän')	Kor.	35.12 N	128.34 E
151	Masantol	(mä-sän-tōl')	Phil. (Manila In.)	14.53 N	120.38 E
135	Mâ' sara Station	(mä''sä-rä)	Eg.	29.54 N	31.17 E
135	Masasi	(mä-sä'sē)	Tan.	10.25 S	38.0 E
94	Masaya	(mä-sä'yȧ)	Nic.	11.58 N	86.5 W
152	Masbate	(mäs-bä'tä)	Phil.	12.21 N	123.38 E
152	Masbate I.		Phil.	12.20 N	123.30 E
132	Mascara	(mäs'kȧ-rä)	Alg.	35.30 N	0.5 E
82	Mascot	(mäs'kŏt)	Tenn.	36.6 N	83.47 W
92	Mascota	(mäs-kō'tä)	Mex.	20.33 N	104.46 W
92	Mascota, R. de		Mex.	20.35 N	104.50 W
64	Mascouche R.	(mäs-kōōsh')	Can. (Montreal In.)	45.45 N	73.41 W
134	Maseru	(mäz'ĕr-ōō)	Bas.	29.19 S	27.30 E
116	Masham	(mä'shȧm)	Gt. Brit.	54.13 N	1.39 W
133	Masindi	(mä-sĕn'dē)	Ug.	1.42 N	31.40 E
114	Mask, Lough (L.)	(lŏK mȧsk)	Ire.	53.40 N	9.20 W
125	Masnou	(mäs'nōō)	Sp. (In.)	41.29 N	2.19 E
84	Mason	(mā'sŭn)	Mich.	42.34 N	84.28 W
80	Mason		Tex.	30.45 N	99.14 W
77	Mason City		Ia.	43.9 N	93.21 W
150	Ma Song (R.)	(sŏng' mä')	Indoch.	20.30 N	105.0 E
67	Mason L.		Wash. (Seattle In.)	47.20 N	122.57 W
65	Masonville	(mā'sŭn-vĭl)	Colo. (Denver In.)	40.30 N	105.14 W
140	Masqat (Muscat)	(mȧs-kät') (mŭs-kät')	Oman	23.35 N	58.38 E
125	Masquefa	(mäs-kā'fȧ)	Sp. (In.)	41.29 N	1.51 E
135	Masr el Atîga (Old Cairo)	(mäz'r ĕl ȧ-tē'kȧ)	Eg.	30.1 N	31.15 E
126	Massa	(mäs'sä)	It.	44.2 N	10.8 E
86	Massachusetts (State)	(mäs-ȧ-chōō'sĕts)	U. S.	42.28 N	72.0 W
86	Massachusetts B.		U. S.	42.25 N	70.15 W
126	Massafra	(mäs-sä'frȧ)	It.	40.35 N	17.6 E
126	Massa Maritima	(mäs'sȧ mȧ-rē'tē-mȧ)	It.	43.3 N	10.54 E
133	Massaua	(mäs-sä'wȧ)	Erit.	15.36 N	14.28 E
85	Massena	(mȧ-sē'nȧ)	N. Y.	44.57 N	74.54 W
117	Massenhoven	(mäs'ĕn-hō'vĕn)	Bel. (Anvers In.)	51.12 N	4.38 E
133	Massenya	(mä-sĕn'yȧ)	Fr. Eq. Afr.	11.28 N	16.10 E
88	Masset	(mäs'ĕt)	Can.	54.2 N	132.4 W
122	Massif Central (Plat.)	(mȧ-sēf' sȧN-trȧl')	Fr.	44.50 N	3.30 E
84	Massillon	(mäs'ĭ-lŏn)	Ohio	40.50 N	81.32 W
134	Massinga	(mä-sĭn'gȧ)	Moz.	23.20 S	35.18 E
78	Massive, Mt.	(mäs'ĭv)	Colo.	39.10 N	106.29 W
123	Massy	(mȧ-sē')	Fr. (In.)	48.45 N	2.17 E
160	Mastermans Range	(mäs'tĕr-mȧnz)	Austl. (In.)	20.10 S	150.50 E
157	Masterton	(mäs'tĕr-tŭn)	N. Z.	40.58 S	175.42 E
96	Mastic Pt.	(mäs'tĭk)	Ba. Is.	25.5 N	78.0 W
149	Masude	(mä-sōō'dȧ)	Jap.	34.44 N	131.55 E
141	Masulipatam	(mŭ-sōō'lē-pŭ-tŭm')	India	16.8 N	81.8 E
121	Masuria (Reg.)	(mä-zōō'rĭ-ȧ)	Ger.	53.45 N	21.25 E
134	Matadi	(mȧ-tȧ'dē)	Bel. Cong.	5.47 S	13.35 E
101	Mata do São João	(mȧ'tȧ dōō souN zhô-ouN')	Braz. (In.)	12.30 S	38.17 W
94	Matagalpa	(mä-tä-gäl'pä)	Nic.	13.9 N	85.41 W
81	Matagorda B.	(mät-ȧ-gôr'dȧ)	Tex.	28.35 N	96.30 W
81	Matagorda I.		Tex.	28.15 N	96.35 W
153	Matalom	(mä-tä-lôm')	Phil.	10.18 N	124.48 E
132	Matam	(mȧ-tȧm')	Fr. W. Afr.	15.42 N	13.21 W
156	Matamata	(mä-tä-mä'tä)	N. Z.	37.47 S	176.4 E
80	Matamoros	(mä-tä-mō'rōs)	Mex.	25.32 N	103.14 W
81	Matamoros		Mex.	25.52 N	97.30 W
92	Matamoros de Izúcar	(mä-tä-mō'-rōs dä ē'zōō'kär)	Mex.	18.34 N	98.27 W
153	Matanal Pt.	(mä-tä-näl')	Phil.	6.37 N	122.19 E
89	Matane	(mȧ-tȧn')	Can.	48.45 N	67.28 W
134	Matanga	(mä-täŋ'gä)	Ang.	7.32 S	17.28 E
69	Matanuska	(mä-tä-nōōs'kä)	Alsk.	61.38 N	149.0 W
68	Matanuska R.		Alsk. (In.)	61.50 N	148.15 W
102	Matanza	(mä-tän'zä)	Arg. (In.)	34.42 S	58.32 W
96	Matanzas		Cuba	23.1 N	81.39 W
97	Matanzas		Hai.	19.19 N	69.47 W
96	Matanzas (State)	(mä-tän'zȧs)	Cuba	22.47 N	81.10 W
96	Matanzas B.		Cuba	23.5 N	81.34 W
102	Matanzas, R.		Arg. (In.)	34.42 S	58.27 W
95	Matapalo, C.	(mä-tä-pä'lō)	C. R.	8.22 N	83.19 W
127	Matapan, C.	(mä-tä-pän')	Grc.	36.22 N	22.30 E
86	Matapedia	(mä-tȧ-pē'dĭ-ȧ)	Can.	48.0 N	66.56 W
86	Matapedia, L.		Can.	48.34 N	67.35 W
86	Matapedia R.		Can.	48.16 N	67.18 W
141	Matara	(mȧ-tȧ'rȧ)	Cey. (In.)	6.0 N	80.35 E
153	Matarinao B.	(mä-tä-rē-nä'ō)	Phil.	11.14 N	125.35 E
125	Mataró	(mä-tä-rō')	Sp. (In.)	41.33 N	2.27 E
156	Matata	(mä-tä'tä)	N. Z.	37.52 S	176.47 E
153	Matatindoc Pt.	(mä-tä-tĕn-dŏk')	Phil.	9.40 N	122.24 E
157	Mataura	(mȧ-tou'rȧ)	N. Z.	46.12 S	168.52 E
157	Mataura R.		N. Z.	45.40 S	168.42 E
92	Matehuala	(mä-tä-wä'lä)	Mex.	23.38 N	100.38 W
126	Matera	(mä-tä'rä)	It.	40.40 N	16.36 E
131	Mateur	(mȧ-tûr')	Tun. (In.)	37.2 N	9.41 E
89	Matheson	(mäth'ĕ-sŭn)	Can.	48.29 N	80.27 W
97	Mathewtown	(mäth'ū-toun)	Ba. Is.	20.58 N	73.40 W
141	Mathura (Muttra)	(mu-tōō'rŭ) (mōōt'rŭ)	India	27.25 N	77.45 E
153	Mati	(mȧ'tē)	Phil.	6.58 N	126.14 E
65	Matia Is.	(mȧ'tyȧ)	Wash. (Vancouver In.)	48.45 N	122.50 W
153	Matiguid I.	(mä-tē-gēd')	Phil.	11.3 N	119.35 E
95	Matina	(mä-tē'nä)	C. R.	10.4 N	83.16 W
119	Matisi	(mȧ'tē-sē)	Sov. Un.	57.43 N	25.10 E
116	Matlock	(mät'lŏk)	Gt. Brit.	53.8 N	1.33 W
116	Matlock Bath		Gt. Brit.	53.6 N	1.34 W
131	Matmata	(mät-mȧ'tä)	Tun. (In.)	33.33 N	9.58 E
138	Matochkin Shar	(mȧ'tŏch-kĭn shär')	Sov. Un.	73.16 N	56.27 E
101	Mato Grosso (State)	(mȧt'ōō grōs'ōō)	Braz.	15.0 S	55.0 W
101	Mato Grosso, Plat. of		Braz.	15.0 S	54.0 W

ng-sing; ŋ-baŋk; N-nasalized n; nŏd; cŏmmit; ōld; ôbey; ôrder; fōōd; fŏŏt; ou-out; s-soft; sh-dish; th-thin; pūre; ûnite; ûrn; stŭd; circŭs; ü-as "y" in study; '-indeterminate vowel.

Page	Name	Pronunciation	Region	Lat. °′	Long. °′
124	Matozinhos (Leixoes)	(mȧ-tō-zēn′yōzh)	Prot.	41.11 N	8.41 W
140	Matrah	(mȧ-trä′)	Oman	23.35 N	58.36 E
129	Matrenki	(mä-trĕŋ′kē)	Sov. Un.	51.27 N	38.39 E
65	Matsqui	(mȧts′kē)	Can. (Vancouver In.)	49.6 N	122.17 W
149	Matsudo	(mȧt′sōō-dō)	Jap. (Tokyo In.)	35.45 N	139.54 E
149	Matsué	(mȧt′sōō-ĕ)	Jap.	35.29 N	133.2 E
149	Matsumoto	(mȧt′sōō-mō′tō)	Jap.	36.14 N	138.0 E
149	Matsuyama	(mȧt′sōō-yä′mȧ)	Jap.	33.48 N	132.45 E
149	Matsuzaka	(mȧt′sōō-zä′kȧ)	Jap.	34.34 N	136.33 E
89	Mattagami L.	(mȧ-tä-gȧ′mē)	Can.	50.0 N	77.28 W
85	Mattaponi R.	(mȧt′ȧ-pō-nī′)	Va.	37.45 N	76.35 W
89	Mattawa	(mȧt′ȧ-wȧ)	Can.	46.16 N	78.13 W
86	Mattawin R.	(mȧt′ȧ-wĭn)	Can.	46.55 N	73.30 W
120	Matterhorn (Mt.)	(mȧt′ĕr-hôrn)	Switz.	45.58 N	7.38 E
79	Mattoon	(mȧ-tōōn′)	Ill.	39.27 N	88.22 W
100	Maturín	(mä-tōō-rēn′)	Ven.	9.45 N	63.15 W
153	Matutum, Mt.	(mä-tōō′tōōm)	Phil.	6.20 N	125.7 E
102	Maua	(mä′ōō-ä)	Braz. (In.)	22.42 S	43.10 W
152	Mauban	(mä′ōō-bän′)	Phil.	14.11 N	121.43 E
122	Maubeuge	(mō-bûzh′)	Fr.	50.20 N	3.50 E
	Mauch Chunk, see Jim Thorpe, Pa.				
117	Mauer	(mou′ĕr)	Aus. (Wien In.)	48.9 N	16.16 E
101	Maués	(mä-ōō-äzh′)	Braz.	3.31 S	57.32 W
155	Maui (I.)	(mä′ōō-ē)	Haw.	20.45 N	156.20 W
122	Mauléon-Licharre	(mō-lȧ-ôɴ′-lē-shär′)	Fr.	43.10 N	0.50 W
84	Maumee	(mō-mē′)	Ohio	41.35 N	83.39 W
84	Maumee B.		Mich.-Ohio	41.45 N	83.15 W
84	Maumee R.		Ind.-Ohio	41.23 N	84.0 W
155	Mauna Kea (Vol.)	(mä′ōō-nȧ kä′ȧ)	Haw.	19.55 N	155.28 W
155	Mauna Loa (Vol.)	(mä′ōō-nȧ lō′ȧ)	Haw.	19.29 N	155.36 W
123	Maurecourt	(mōr′kōōr′)	Fr. (In.)	48.59 N	2.4 E
81	Maurepas L.	(mō-rē-pä′)	La.	30.15 N	90.30 W
132	Mauritania (Colony)	(mō-rē-tä′nĭ-ȧ)	Fr. W. Afr.	19.0 N	12.0 W
5	Mauritius (I.)	(mō-rĭsh′ĭ-ŭs)	Ind. O. (In.)	20.18 S	57.36 E
67	Maury I.	(mô′rĭ)	Wash. (Seattle In.)	47.22 N	122.27 W
137	Maushij	(mou-shēj′)	Yemen (In.)	13.42 N	43.19 E
77	Mauston	(môs′tŭn)	Wis.	43.45 N	90.5 W
93	Maxcanú	(mäs-kä-nōō′)	Mex.	20.36 N	89.59 W
	Maxim Gorki, see Gorki, Sov. Un.				
114	Maxwelltown	(măks′wĕl-toun)	Gt. Brit.	55.5 N	3.35 W
91	Mayagüez	(mä-yä-gwäz′)	P. R. (In.)	18.10 N	67.15 W
144	Mayang	(mä′yäng′)	Chn.	27.36 N	109.15 E
139	Maya R.	(mä′yä)	Sov. Un.	58.0 N	135.20 E
97	Mayarí	(mä-yä-rē′)	Cuba	20.40 N	75.41 W
97	Mayarí, R.		Cuba	20.32 N	75.40 W
120	Mayen	(mī′ĕn)	Ger.	50.18 N	7.13 E
122	Mayenne	(mä-yĕn′)	Fr.	48.20 N	0.30 W
122	Mayenne R.		Fr.	48.20 N	0.35 W
82	Mayfield	(mā′fēld)	Ky.	36.46 N	88.35 W
82	Mayfield Cr.		Ky.	36.55 N	88.50 W
67	Mayger	(mā′gĕr)	Ore. (Portland In.)	46.9 N	123.6 W
105	Maykop	(mī-kôp′)	Sov. Un.	44.35 N	40.10 E
160	Maylands	(mā′lȧndz)	Austl. (Perth In.)	31.55 S	115.54 E
142	Maymyo	(mī′myō′)	Bur.	22.25 N	96.30 E
87	Maynard	(mā′nȧrd)	Mass. (In.)	42.26 N	71.26 W
65	Mayne I.	(mān)	Can. (Vancouver In.)	48.52 N	123.17 W
153	Mayo B.	(mä′yō)	Phil.	6.56 N	126.20 E
83	Mayodan	(mä-yō′dȧn)	N. C.	36.25 N	79.59 W
69	Mayo L.	(mä′ō)	Can.	63.45 N	135.0 W
88	Mayo Landing		Can.	63.59 N	135.31 W
114	Mayo, Mts. of		Ire.	54.10 N	9.40 W
152	Mayon Vol.	(mä-yōn′)	Phil.	13.15 N	123.40 E
156	Mayor I.	(mä′ĕr)	N. Z.	37.17 S	176.15 E
135	Mayotte I.	(mä-yōt′)	Ind. O.	12.45 S	45.10 E
134	Mayoumba	(mä-yōōm′bȧ)	Fr. Eq. Afr.	3.13 S	10.42 E
80	Mayran, L.	(mī-rän′)	Mex.	25.45 N	102.45 W
84	Maysville	(māz′vĭl)	Ky.	38.38 N	83.46 W
85	Mayville	(mā′vĭl)	N. Y.	42.14 N	79.30 W
76	Mayville		N. D.	47.31 N	97.18 W
77	Mayville		Wis.	43.31 N	88.32 W
62	Maywood	(mā′wōōd)	Ill. (Chicago In.)	41.53 N	87.50 W
134	Mazabuka	(mä-zä-bōō′kä)	N. Rh.	16.0 S	27.48 E
132	Mazagan	(mȧ-zȧ-gän′)	Mor.	33.21 N	8.30 W
101	Mazaganópolis	(mä-zä-gä-nō′pō-lēzh)	Braz.	0.10 S	51.29 W
122	Mazamet	(mȧ-zȧ-mĕ′)	Fr.	43.30 N	2.20 E
80	Mazapil	(mä-zä-pēl′)	Mex.	24.40 N	101.30 W
141	Mazar-i-Sharif	(mȧ-zär′-ē-shȧ-rēf′)	Afg.	36.44 N	67.28 E
124	Mazarón	(mä-thä-rōn′)	Sp.	37.36 N	1.18 W
101	Mazaruni R.	(mä-zä-rōō′nē)	Br. Gu.	6.0 N	59.30 W
94	Mazatenango	(mä-zä-tȧ-näŋ′gō)	Guat.	14.31 N	91.31 W
92	Mazatlán	(mä-zä-tlän′)	Mex.	23.12 N	106.25 W
93	Mazatlán (San Juan)	(sän hwän′)	Mex.	17.3 N	95.27 W
119	Mažeikiai	(mȧ-zhä′kē-ī)	Sov. Un.	56.19 N	22.25 E
126	Mazzara del Vallo	(mȧt-sä′rä dĕl väl′lō)	It.	37.39 N	12.37 E
126	Mazzarino	(mȧt-sä-rē′nō)	It.	37.18 N	14.12 E
134	Mbabane	(m′bä-bȧ′nĕ)	Swaz.	26.22 S	31.12 E
133	M'Baïki	(m′bä-ē′kē)	Fr. Eq. Afr.	3.58 N	17.58 E
134	M'Bigou	(m-bē-gōō′)	Fr. Eq. Afr.	2.5 S	12.8 E
133	M'Bomu R.	(m′bō′mōō)	Bel. Cong.-Fr. Eq. Afr.	4.50 N	25.0 E
134	Mboukou	(m-bōō-kōō′)	Fr. Eq. Afr.	4.28 S	12.12 E
132	M'Bout	(m′bōō′)	Fr. W. Afr.	16.2 N	12.32 W
135	Mbweni	(m-bwā′nē)	Tan.	6.37 S	39.9 E
65	Mead	(mēd)	Colo. (Denver In.)	40.14 N	105.0 W
74	Mead, L.	(mēd)	Nev.	36.10 N	114.40 W
78	Meade	(mēd)	Kan.	37.17 N	100.21 W
73	Meade Peak		Ida.	42.28 N	111.17 W
67	Meadowdale	(mĕd′ō-dāl)	Wash. (Seattle In.)	47.50 N	122.20 W
64	Meadows	(mĕd′ōz)	Can. (Winnipeg In.)	50.2 N	97.37 W
85	Meadville	(mēd′vĭl)	Pa.	41.40 N	80.10 W
84	Meaford	(mē′fĕrd)	Can.	44.36 N	20.39 W
159	Meandarra	(mē-ȧn-dȧ′rȧ)	Austl.	27.20 S	149.29 E
122	Meaux	(mō)	Fr.	49.0 N	2.52 E
93	Mecapalapa	(mä-kä-pä-lä′pä)	Mex.	20.30 N	97.54 W
87	Mecatina I.	(mä-kȧ-tē′nȧ)	Can.	50.48 N	58.60 W
87	Mecatina R.		Can.	50.50 N	59.50 W
140	Mecca	(mĕk′ȧ)	Sau. Ar.	21.29 N	39.45 E
86	Mechanic Falls	(mē-kăn′ĭk)	Me.	44.5 N	70.25 W
85	Mechanicsburg	(mē-kăn′ĭks-bûrg)	Pa.	40.15 N	77.2 W
85	Mechanicsville	(mē-kăn′ĭks-vĭl)	N. Y.	42.56 N	73.46 W
112	Mécheria	(mä-shē-rē′ä)	Alg.	33.29 N	0.18 W
120	Mecklenburg (State)	(mĕk′lĕn-bōōrgh)	Ger.	53.35 N	12.5 E
150	Medan	(mȧ-dän′)	Indon.	3.37 N	98.38 E
116	Medden, R.	(mĕd′ĕn)	Gt. Brit.	53.15 N	1.6 E
132	Médéa	(mä-dā′ä)	Alg.	36.24 N	2.35 E
100	Medellín	(mȧ-dhĕl-yēn′)	Col.	6.1 N	75.47 W
93	Medellín		Mex.	19.2 N	96.10 W
153	Medellín		Phil.	11.8 N	123.59 E
131	Médenine	(mä-dē-nēn′)	Tun. (In.)	33.23 N	10.25 E
87	Medfield	(mĕd′fēld)	Mass. (In.)	42.11 N	71.18 W
87	Medford	(mĕd′fĕrd)	Mass. (In.)	42.25 N	71.6 W
78	Medford		Okla.	36.46 N	97.43 W
72	Medford		Ore.	42.20 N	122.43 W
77	Medford		Wis.	45.9 N	90.20 W
121	Medias	(mĕd-yäsh′)	Rom.	46.10 N	24.22 E
72	Medical Lake	(mĕd′ĭ-kȧl)	Wash.	47.34 N	117.40 W
73	Medicine L.	(mĕd′ĭ-sĭn)	Mont.	48.27 N	104.25 W
73	Medicine Bow Ra.	(bō)	Wyo.-Colo.	41.0 N	106.8 W
73	Medicine Bow R.		Wyo.	42.0 N	106.30 W
88	Medicine Hat		Can.	50.2 N	110.40 W
78	Medicine Lodge		Kan.	37.16 N	98.35 W
78	Medicine Lodge R.		Kan.-Okla.	37.10 N	98.34 W
140	Medina	(mȧ-dē′nȧ)	Sau. Ar.	24.30 N	39.45 E
85	Medina	(mē-dī′nȧ)	N. Y.	43.16 N	78.23 W
84	Medina		Ohio	41.8 N	81.51 W
124	Medina del Campo	(mȧ-dē′nȧ dĕl kȧm′pō)	Sp.	41.17 N	4.55 W
124	Medina de Rioseco	(mȧ-dē′nȧ dā rē-ō-sä′kō)	Sp.	41.53 N	5.4 W
80	Medina R.	(mȧ-dē′nȧ)	Tex.	29.30 N	98.55 W
125	Medina-Sidonia	(mȧ-dē′nȧ-sē-dō′nyä)	Sp. (In.)	36.28 N	5.44 W
126	Mediterranean Sea	(mĕd-ĭ-tĕr-ā′-nē-ȧn)	Eur.-Afr.-Asia	34.50 N	25.0 E
131	Medjerda Mts.	(mĕ-jĕr′dȧ)	Tun. (In.)	36.35 N	8.40 E
131	Medjerda, Oued (R.)	(wĕd mĕ-jĕr′-dȧ)	Tun. (In.)	36.32 N	9.0 E
131	Medjez-el-Bab	(mĕ-jĕz′-ĕl-bȧb′)	Tun. (In.)	36.38 N	9.39 E
138	Mednogorsk	(myĕd-nŭ-gôrsk′)	Sov. Un.	51.20 N	57.40 E
128	Medveditsa R.	(mĕd-vyĕ′dĕ-tsȧ)	Sov. Un.	50.30 N	44.30 E
129	Medvedovskaya	(mĕd-vyĕ′dôf-skȧ-yȧ)	Sov. Un.	45.28 N	38.58 E
110	Medvezhegorsk	(mĕd-vyĕzh′-yĕ-gôrsk′)	Sov. Un.	62.54 N	34.27 E
139	Medvezhi (Bear) Is.	(mĕd-vyĕ′zhē)	Sov. Un.	70.40 N	161.0 E
111	Medvezhie	(mĕd-vyĕ′zhē-yĕ)	Sov. Un.	45.45 N	41.28 E
129	Medvin	(mĕd-vēn′)	Sov. Un.	49.22 N	30.48 E
87	Medway	(mĕd′wā)	Mass. (In.)	42.8 N	71.23 W
117	Medway, R.		Gt. Brit. (London In.)	51.22 N	0.29 E
128	Medyn	(mĕ-dēn′)	Sov. Un.	54.58 N	35.54 E
129	Medzhibozh	(mĕd-zhē-bōzh′)	Sov. Un.	49.25 N	27.25 E
158	Meekatharra	(mē-kȧ-thăr′ȧ)	Austl.	26.28 S	118.30 E
75	Meeker	(mēk′ĕr)	Colo.	40.4 N	107.55 W
87	Meelpaeg L.	(mēl′pȧ-ĕg)	Can.	48.15 N	56.35 W
120	Meerane	(mä-rä′nĕ)	Ger.	50.52 N	12.27 E
117	Meerdonck	(mär′dȯnk)	Bel. (Anvers In.)	51.16 N	4.9 E
141	Meerut	(mē′rōōt)	India	28.50 N	77.45 E
127	Megalopolis	(mĕg-ȧ-lŏ′pō-lĭs)	Grc.	37.22 N	22.8 E
89	Megantic	(mē-găn′tĭk)	Can.	45.40 N	70.50 W
127	Megara	(mĕg′ȧ-rȧ)	Grc.	37.59 N	23.20 E
83	Meggett	(mĕg′ĕt)	S. C.	32.44 N	80.16 W
67	Megler	(mĕg′lĕr)	Wash. (Portland In.)	46.15 N	123.51 W
128	Meglino, L.	(mȧ-glē′nō)	Sov. Un.	58.25 N	35.25 E
83	Meherrin R.	(mē-hĕr′ĭn)	Va.	36.40 N	77.30 W
122	Mehun	(mē-ŭɴ′)	Fr.	47.10 N	2.15 E
117	Meiendorf	(mī′ĕn-dôrf)	Ger. (Hamburg In.)	53.37 N	10.9 E
144	Mei Ling	(mā′ lĭng′)	Chn.	25.27 N	113.35 E
120	Meiningen	(mī′nĭng-ĕn)	Ger.	50.34 N	10.25 E
145	Mei R.	(mā′ē)	Chn.	23.45 N	115.35 E
120	Meiringen	(mī′rĭng-ĕn)	Switz.	46.44 N	8.12 E
117	Meirreit	(mī′rīt)	Bel. (Anvers In.)	51.21 N	4.35 E
120	Meiszen	(mī′sĕn)	Ger.	51.10 N	13.27 E
144	Meitan	(mā′tän′)	Chn.	37.45 N	107.37 E
144	Meitsi Ling (Mts.)	(mā′tsē lĭng′)	Chn.	25.7 N	112.7 E
102	Mejillones	(mȧ-kē-lyō′nȧs)	Chl.	23.1 S	70.30 W
132	Meknés	(mĕk′nĕs) (mĕk-nĕs′)	Mor.	34.0 N	5.33 W
150	Mekong R.	(mē′kȯng′)	Indoch.-Siam	16.0 N	105.0 E
159	Melbourne	(mĕl′bŭrn)	Austl.	37.47 S	144.58 E
160	Melbourne		Austl. (In.)		
83	Melbourne		Fla. (In.)	28.3 N	80.37 W
116	Melbourne		Gt. Brit.	52.49 N	1.26 W
79	Melcher	(mĕl′chĕr)	Ia.	41.02 N	93.16 W
110	Melekess	(mĕl-yĕ′kĕs)	Sov. Un.	54.15 N	49.35 E
128	Melenki	(mĕ-lyĕŋ′kē)	Sov. Un.	55.20 N	41.41 E
126	Melfi	(mĕl′fē)	It.	40.58 N	15.38 E
101	Melgaço	(mĕl-gȧ′sōō)	Braz.	16.30 S	56.0 W
133	Melik, Wad el (R.)	(wȧd′ ĕl mĕ-lēk′)	Sud.	17.0 N	30.0 E
132	Melilla	(mä-lēl′yä)	Sp. Mor.	35.23 N	3.0 W
99	Melincué	(mȧ-lēn-kwā′)	Arg. (Buenos Aires In.)	33.39 S	61.26 W
99	Melipilla	(mȧ-lē-pē′lyä)	Chl. (Valparaiso In.)	33.41 S	71.16 W
129	Melitopol	(mä-lē-tō′pŏl-y′)	Sov. Un.	46.49 N	35.22 E
131	Mellègue, O. (R.)	(wȧd mē-lĕg′)	Tun. (In.)	36.10 N	8.45 E
77	Mellen	(mĕl′ĕn)	Wis.	46.19 N	90.39 W
118	Mellerud	(mȧl′ĕ-rōōdh)	Swe.	58.42 N	12.27 E
102	Melo	(mä′lō)	Ur.	32.28 S	54.10 W
64	Melocheville	(mĕ-lōsh-vēl′)	Can. (Montreal In.)	45.19 N	73.56 W
127	Melos (Milo) (I.)	(mē′lōs) (mē′lō)	Grc.	36.42 N	24.27 E
112	Melrir, Chott	(mĕl′rēr)	Alg.	34.30 N	6.30 E
87	Melrose	(mĕl′rōz)	Mass. (In.)	42.27 N	71.4 W
77	Melrose		Minn.	45.40 N	94.48 W
156	Melrose		N. Z. (In.)	41.20 S	174.47 E
62	Melrose Park		Ill. (Chicago In.)	41.53 N	87.51 W
117	Melsele	(mĕl′sĕ-lē)	Bel. (Anvers In.)	51.13 N	4.16 E
134	Melsetter	(mĕl-sĕt′ĕr)	S. Rh.	19.50 S	32.47 E
116	Meltham	(mĕl′thȧm)	Gt. Brit.	53.35 N	1.51 W
116	Melton Mowbray	(mĕl′tŭn mō′brȧ)	Gt. Brit.	52.46 N	0.52 W
122	Melin	(mē-lŭɴ′)	Fr.	48.35 N	2.41 E
131	Melusa	(mä-lōō′sȧ)	Sp. Mor. (Gib. In.)	35.42 N	5.23 E
133	Melut	(mȧ-lōōt′)	Sud.	10.30 N	32.11 E
81	Melville	(mĕl′vĭl)	La.	30.41 N	91.45 W
67	Melville		Ore. (Portland In.)	46.2 N	123.51 W
159	Melville, C.		Austl.	14.8 S	144.38 E
153	Melville, C.		Phil.	7.48 N	117.0 E
158	Melville I.		Austl.	11.30 S	131.0 E
89	Melville, L.		Can.	54.2 N	59.0 W
89	Melville Pen.		Can.	67.50 N	84.30 W
66	Melville Sd.		Can.	73.30 N	10.50 W
160	Melville Water (L.)		Austl. (Perth In.)	31.59 S	115.50 E
65	Melvin	(mĕl′vĭn)	Colo. (Denver In.)	39.37 N	104.50 W
121	Mélykút	(mā′l′kōōt)	Hung.	46.13 N	19.23 E
135	Memba	(mĕm′bȧ)	Moz.	14.13 S	40.28 E
119	Memel (Klaipėda)	(klī′pĕ-dȧ)	Sov. Un.	55.42 N	21.10 E
121	Memel R.	(mā′mĕl)	Sov. Un.	55.7 N	21.45 E
120	Memmingen	(mĕm′ĭng-ĕn)	Ger.	47.49 N	10.11 E
131	Memphis (Ruins)	(mĕm′fĭs)	Eg. (In.)	29.50 N	31.15 E
79	Memphis		Mo.	40.27 N	92.11 W
82	Memphis		Tenn.	35.7 N	90.5 W
78	Memphis		Tex.	34.43 N	100.32 W
86	Memphremagog L.	(mĕm′frē-mā′gŏg)	Can.	45.5 N	72.10 E
79	Mena	(mē′nȧ)	Ark.	34.35 N	94.10 W
129	Mena	(mä-nȧ′)	Sov. Un.	51.31 N	32.11 E
151	Menado	(mȧ-nä′do)	Indon.	1.30 N	124.53 E
150	Menam Chao Bhraya (R.)	(mȧ-nȧm′ chä′ō brȧ′yȧ)	Siam	15.0 N	100.17 E
150	Menam Nan (R.)	(mȧ-nȧm′ nän′)	Siam	18.0 N	100.30 E
80	Menard	(mē-nȧrd′)	Tex.	30.56 N	99.48 W
77	Menasha	(mē-năsh′ȧ)	Wis.	44.12 N	88.26 W
122	Mende	(mȧɴd)	Fr.	44.30 N	3.30 E
111	Menderes (R.)	(mĕn′dĕr-ĕs)	Tur.	38.10 N	29.0 E
151	Mendez Nuñez	(mĕn′dĕz nōōn′yĕz)	Phil. (Manila In.)	14.11 N	120.53 E
114	Mendip Hills	(mĕn′dĭp)	Gt. Brit.	51.10 N	2.30 W
72	Mendocino, C.	(mĕn′dō-sē′nō)	Calif.	40.28 N	124.25 W
79	Mendota	(mĕn-dō′tȧ)	Ill.	41.34 N	89.6 W
77	Mendota, L.		Wis.	43.5 N	89.25 W
102	Mendoza	(mĕn-dō′sȧ)	Arg.	32.50 S	68.45 W
102	Mendoza (State)		Arg.	35.15 S	68.30 W
146	Mengcheng	(mĕng′chĕng′)	Chn.	33.17 N	116.29 E
146	Meng Shan (Mts.)	(mĕng′ shän′)	Chn.	35.40 N	117.50 E
142	Mengtze	(mĕng′tzĕ′)	Chn.	23.15 N	103.6 E
146	Mengyin	(mĕng′yĭn′)	Chn.	35.47 N	117.54 E
76	Menno	(mĕn′ō)	S. D.	43.14 N	97.33 W
77	Menominee	(mē-nŏm′ĭ-nē)	Mich.	45.9 N	87.38 W
77	Menominee Ind. Res.		Wis.	45.0 N	88.40 W
77	Menominee R.		Mich.-Wis.	45.40 N	87.50 W
77	Menomonie		Wis.	44.54 N	91.55 W
157	Menowai L.	(mĕ-nō-wī′)	N. Z.	45.50 S	167.25 E
150	Mentawai Is.	(mĕn-tä-vī′)	Indon.	2.0 S	99.30 E
123	Menton	(mȧɴ-tôɴ′)	Fr.	43.45 N	7.31 E
160	Mentone	(mĕn-tō′nē)	Austl. (Melbourne In.)	37.59 S	145.4 E
61	Mentone		Calif. (Los Angeles In.)	34.5 N	117.8 W
131	Menzala, L.	(mĕn-zä′lȧ)	Eg. (In.)	31.15 N	32.0 E
110	Menzelinsk	(mĕn′zyĕ-lĕnsk′)	Sov. Un.	55.45 N	53.2 E
158	Menzies	(mĕn′zēz)	Austl.	29.47 S	121.10 E

Page	Name	Pronunciation	Region	Lat. °′	Long. °′
117	Meopham	(mē-ŏp′ăm)	Gt. Brit. (London In.)	51.22 N	0.22 E
80	Meoqui	(mâ-ō′kē)	Mex.	28.15 N	105.26 W
120	Meppel	(mĕp′ĕl)	Neth.	52.41 N	6.11 E
120	Meppen	(mĕp′ĕn)	Ger.	52.41 N	7.17 E
126	Merabelo, G. of	(mâ-rä-bâ′lô)	Grc.	35.15 N	25.55 E
79	Meramec R.	(mĕr′ä-mĕk)	Mo.	38.20 N	90.50 W
126	Merano	(mâ-rä′nō)	It.	46.40 N	11.10 E
87	Merasheen I.	(mē′rä-shēn)	Can.	47.30 N	54.15 W
151	Merauke	(mâ-rou′kä)	Neth. N. Gui.	8.31 S	140.29 E
63	Meraux	(mē-rō′)	La. (New Orleans In.)	29.56 N	89.56 W
135	Merca	(mĕr′kä)	Som.	1.56 N	44.48 E
74	Merced	(mĕr-sĕd′)	Calif.	37.17 N	120.30 W
102	Mercedario, Mt.	(mĕr-sâ-dhä′rē-ō)	Arg.	31.58 S	70.15 W
102	Mercedes	(mĕr-sä′dhäs)	Arg.	29.15 S	58.10 W
102	Mercedes		Ur.	33.28 S	58.0 W
80	Mercedes	(mĕr-sĕ′dĕs)	Tex.	26.8 N	97.55 W
74	Merced R.		Calif.	37.23 N	120.40 W
156	Mercer	(mûr′sĕr)	N. Z.	37.18 S	175.8 E
67	Mercer I.		Wash. (Seattle In.)	47.33 N	122.13 W
125	Mercier-Lacombe	(mĕr-syä′-lâ-kôNb′)	Alg.	35.15 N	120. W
121	Merechanka R.	(mä′rä-chäŋ′kä)	Sov. Un.	54.26 N	25.10 E
86	Meredith	(mĕr′ĕ-dĭth)	N. H.	43.35 N	71.35 W
129	Merefa	(mâ-rĕf′ä)	Sov. Un.	49.48 N	36.3 E
94	Merendon, Sierra de (Mts.)	(syâr′ä dä mâ-rĕn-dōn′)	Cen. Am.	15.15 N	88.55 W
143	Mergen	(Nünkiang) (mĕr′gĕn) (nün′kyäng′)	Chn.	49.20 N	125.27 E
150	Mergui	(mĕr-gē′)	Bur.	12.28 N	98.40 E
150	Mergui Arch		Bur.	11.30 N	98.15 E
93	Mérida	(mä′rĕ-dhä)	Mex.	20.57 N	89.37 W
153	Mérida		Phil.	10.54 N	124.32 E
124	Mérida		Sp.	38.55 N	6.20 W
100	Mérida		Ven.	8.31 N	71.1 W
85	Meriden	(mĕr′ĭ-dĕn)	Conn.	41.32 N	72.48 W
82	Meridian	(mē-rĭd′ĭ-ăn)	Miss.	32.22 N	88.42 W
81	Meridian		Tex.	31.55 N	97.38 W
102	Meriti	(mâ-rē′tē)	Braz. (In.)	22.47 S	43.17 W
119	Merikarvia	(mä′rē-kär′vē-ä)	Fin.	62.45 N	21.30 E
137	Merj 'Ujun	(mĕrj′ōō-yōōn′)	Leb. (In.)	33.23 N	35.33 E
80	Merkel	(mûr′kĕl)	Tex.	32.28 N	100.2 W
119	Merkine	(mĕr′kĭ-nē)	Sov. Un.	54.11 N	24.10 E
133	Merowi	(mä-rō-wē′)	Sud.	18.30 N	31.55 E
61	Merriam	(mĕr′rĭ-ăm)	Kan. (Kansas City In.)	39.2 N	94.42 W
77	Merrill	(mĕr′ĭl)	Wis.	45.11 N	89.40 W
87	Merrimac	(mĕr′ĭ-măk)	Mass. (In.)	42.50 N	71.5 W
86	Merrimack R.		Mass.-N. H.	43.10 N	71.30 W
160	Merri Merri Cr.	(mĕr′ē mĕr′ē)	Austl. (Melbourne In.)	37.42 S	144.59 E
81	Merryville	(mĕr′ĭ-vĭl)	La.	30.46 N	93.35 W
120	Merseburg	(mĕr′zĕ-bōōrgh)	Ger.	51.21 N	11.59 E
160	Mersey R.	(mûr′zē)	Austl. (Tas. In.)	41.30 S	146.30 E
114	Mersey R.		Gt. Brit.	53.15 N	2.50 W
111	Mersin	(mĕr-sēn′)	Tur.	36.50 N	34.40 E
114	Merthyr Tydfil	(mûr′thĕr tĭd′vĭl)	Gt. Brit.	51.45 N	3.25 W
124	Mértola	(mĕr′tô-lȧ)	Port.	37.38 N	7.42 W
122	Méru	(mā-rü′)	Fr.	49.15 N	2.9 E
133	Meru	(mä′rōō)	Kenya	0.2 N	37.36 E
115	Merxem	(mĕrk′sĕm)	Bel.	51.15 N	4.25 E
111	Merzifon	(mĕr′zē-fōn)	Tur.	40.50 N	35.32 E
75	Mesa	(mā′sȧ)	Ariz.	33.24 N	111.51 W
65	Mesa		Colo. (Denver In.)	39.45 N	104.43 W
77	Mesabi Range		Minn.	47.32 N	92.30 W
127	Mesagne	(mā-sän′yȧ)	It.	40.34 N	17.49 E
75	Mesa Verde Natl. Park	(mā′sȧ vĕr′dē)	Colo.	37.15 N	108.30 W
78	Mescalero Apache Ind. Res.	(mĕs-kä-lä′rō)	N. M.	33.10 N	105.30 W
128	Meshchevsk	(myĕsh′chĕfsk)	Sov. Un.	54.18 N	35.19 E
140	Meshed	(mē-shĕd′)	Iran	36.20 N	59.30 E
133	Meshraer Reg.	(mĕsh′rä-ĕr)	Sud.	8.28 N	29.19 E
75	Mesilla	(mâ-sē′yä)	N. M.	32.18 N	106.49 W
127	Mesolongion	(mē-sô-lŏŋ′gē-ŏn)	Grc.	38.23 N	21.27 E
	Mesopotamia, see Iraq.				
127	Messene	(mē-sē′nē)	Grc.	37.3 N	22.0 E
127	Messene, G. of		Grc.	36.35 N	22.5 E
126	Messina	(mē-sē′nȧ)	It.	38.13 N	15.13 E
134	Messina		U. S. Afr.	22.20 S	30.10 E
126	Messina, Str. of		It.	38.15 N	15.37 E
123	Messy	(mē-sē′)	Fr. (In.)	48.58 N	2.43 E
127	Mesta R.	(mĕ-stä′)	Bul.	41.40 N	23.43 E
126	Mestre	(mĕs′trä)	It.	45.29 N	12.14 E
117	Meta	(mā′tä)	It. (Napoli In.)	40.38 N	14.23 E
86	Metabetchouan R.	(mĕ-tä-bĕt-chōō-ăn′)	Can.	48.0 N	72.0 W
110	Metallist	(mâ-tä-lĕst′)	Sov. Un.	55.59 N	43.5 E
94	Metapa (Ciudad Darío)	(mâ-tä′pä) (syōō-dhädh′ dä′rē-ō)	Nic.	12.53 N	86.1 W
94	Metapán	(mâ-tä-pän′)	Sal.	14.21 N	89.27 W
100	Meta, R.	(mä′tä)	Ven.-Col.	6.0 N	69.30 W
92	Metepec	(mâ-tē-pĕk′)	Mex.	18.56 N	98.29 W
92	Metepec		Mex.	19.16 N	99.35 W
72	Methow R.	(mĕt′hou) (mĕt hou′)	Wash.	48.25 N	120.10 W
87	Methuen	(mē-thū′ĕn)	Mass. (In.)	42.43 N	71.11 W
89	Métis	(mâ-tē′) (mā-tĭs′)	Can.	48.32 N	68.0 W
86	Métis Beach		Can.	48.39 N	68.3 W
127	Metković	(mĕt′kô-vĭch)	Yugo.	43.3 N	17.40 E
79	Metropolis	(mē-trŏp′ô-lĭs)	Ill.	37.9 N	88.42 W
72	Metropolis		Nev.	41.13 N	115.9 W
119	Metsäpirtti	(mĕt′sĕ-pēr′tĭ)	Fin.	60.35 N	30.34 E
83	Metter	(mĕt′ĕr)	Ga.	32.20 N	82.3 W
63	Metuchen	(mē-tŭ′chĕn)	N.J. (New York In.)	40.33 N	74.22 W
123	Metz	(mĕtz)	Fr.	49.9 N	6.10 E
92	Metztitlán	(mĕtz-tĕt-län′)	Mex.	20.35 N	98.45 W
123	Meudon	(mû-dôN′)	Fr. (In.)	48.48 N	2.14 E
123	Meulan	(mû-läN′)	Fr. (In.)	49.0 N	1.54 E
122	Meung	(mäN′)	Fr.	47.52 N	1.49 E
115	Meuse, R.	(mûz) (mûz)	Eur.	50.30 N	5.0 E
116	Mexborough	(mĕks′bŭr-ô)	Gt. Brit.	53.30 N	1.17 W
92	Mexcala, R.	(mĕs-kä′lä)	Mex.	17.55 N	99.0 W
81	Mexia	(mâ-hē′ä)	Tex.	31.41 N	96.28 W
74	Mexicali	(mâk-sē-kä′lē)	Mex.	32.38 N	115.30 W
86	Mexico	(mĕk′sĭ-kō)	Me.	44.35 N	70.31 W
92	Mexico (State)	(mâk′sē-kō)	Mex.	19.0 N	100.0 W
79	Mexico	(mĕk′sĭ-kō)	Mo.	39.9 N	91.51 W
90	Mexico		N. A.	24.0 N	107.0 W
93	Mexico, D. F.		Mex. (In.)	19.26 N	99.7 W
50	Mexico, G. of		N. A.	25.0 N	90.0 W
92	Mexico, Plat. of		Mex.	22.0 N	102.0 W
92	Mexticacán	(mĕs′tē-kä-kän′)	Mex.	21.15 N	102.45 W
151	Meycauayán	(mā′ē-kou-ä-yän′)	Phil. (Manila In.)	14.45 N	120.56 E
85	Meyersdale	(mī′ĕrz-dāl)	Pa.	39.52 N	79.2 W
122	Méze	(mȧz)	Fr.	43.25 N	3.35 E
110	Mezen	(mâ-zĕn′y′)	Sov. Un.	65.50 N	44.25 E
110	Mezen R.		Sov. Un.	65.0 N	46.0 E
128	Mezha R.	(myä′zhä)	Sov. Un.	55.50 N	32.15 E
129	Mezherichi	(mâ-zhē-rē′chē)	Sov. Un.	50.42 N	34.29 E
122	Mézières	(mā-zyâr′)	Fr.	49.45 N	4.45 E
121	Mezökövesd	(mĕ′zô-kû′vĕsht)	Hung.	47.48 N	20.35 E
121	Mezötúr	(mĕ′zû-tōōr)	Hung.	47.0 N	20.36 E
92	Mezquital	(mȧz-kē-tȧl′)	Mex.	23.28 N	104.23 W
92	Mezquital, R.		Mex.	23.33 N	104.20 W
92	Mezquitic	(mȧz-kē-tĕk′)	Mex.	22.31 N	103.46 W
135	Mgera	(m′gä′rä)	Tan.	5.23 S	37.33 E
128	Mglin	(m′glēn′)	Sov. Un.	53.2 N	32.51 E
135	Mhonda	(m′hôn′dä)	Tan.	6.8 S	37.40 E
92	Miacatlán	(mē′ä-kä-tlän′)	Mex.	18.45 N	99.21 W
153	Miagao	(mē-ä-gä′ō)	Phil.	10.38 N	122.14 E
93	Miahuatlán (San Andrés)	(mē′ä-wä-tlän′)	Mex.	16.20 N	96.30 W
124	Miajadas	(mē-ä-hä′dȧs)	Sp.	39.10 N	5.52 W
75	Miami	(mī-ăm′ĭ)	Ariz.	33.23 N	110.54 W
83	Miami		Fla. (In.)	25.46 N	80.12 W
79	Miami		Okla.	36.53 N	94.51 W
78	Miami		Tex.	35.41 N	100.38 W
83	Miami Beach		Fla. (In.)	25.47 N	80.7 W
84	Miami R.		Ohio	39.20 N	84.38 W
84	Miamisburg	(mī-ăm′ĭz-bûrg)	Ohio	39.40 N	84.18 W
145	Miaoli	(mē-ou′lĭ)	For.	24.34 N	120.48 E
138	Miass	(mī-äs′)	Sov. Un.	55.0 N	60.8 E
121	Miastko	(myäst′kô)	Pol.	54.1 N	17.0 E
146	Miau-Tao I.	(mē′ou′-tä′ō)	Chn.	38.12 N	120.40 E
121	Michalovce	(mē′kä-lôf′tsē)	Czech.	48.45 N	21.55 E
87	Michel L.	(mē-shĕl′)	Can.	50.20 N	56.55 W
84	Michigan (State)	(mĭsh′ĭ-gȧn)	U. S.	44.0 N	85.0 W
84	Michigan City		Ind.	41.42 N	86.54 W
84	Michigan, L.		U. S.	44.0 N	87.0 W
77	Michipicoten Har.	(mē-shĭ-pĭ-kō′-tĕn)	Can.	47.59 N	84.51 W
89	Michipicoten I.		Can.	47.50 N	85.32 W
77	Michipicoten R.		Can.	47.56 N	84.28 W
92	Michoacán (State)	(mē-chō-ä-kän′)	Mex.	19.0 N	102.0 W
128	Michurinsk	(mĭ-chōō-rĭnsk′)	Sov. Un.	52.54 N	40.31 E
72	Midas	(mī′dȧs)	Nev.	41.15 N	116.48 W
134	Middleburg	(mĭd′ĕl-bûrg)	U.S.Afr.	31.29 S	25.0 E
115	Middleburg	(mĭd′ĕl-bûrg)	Neth.	51.32 N	3.35 E
118	Middelfart	(mĕd′l-fȧrt)	Den.	55.30 N	9.44 E
96	Middle Bight	(bīt)	Ba. Is.	24.20 N	77.40 W
86	Middlebury	(mĭd′l-bĕr-ĭ)	Vt.	44.0 N	73.11 W
80	Middle Concho R.	(kŏn′chō)	Tex.	31.22 N	101.0 W
134	Middle Congo (State)	(kŏŋ′gō)	Fr. Eq. Afr.	2.30 S	13.45 E
97	Middle Ground		Ba. Is.	22.50 N	76.8 W
96	Middle Ground		Ba. Is.	24.55 N	77.3 W
72	Middle L.		Calif.-Nev.	41.25 N	120.3 W
76	Middle Loup R.	(lōōp)	Neb.	41.20 N	99.5 W
84	Middleport	(mĭd′l-pōrt)	Ohio	39.0 N	82.5 W
82	Middlesboro	(mĭd′lz-bŭr-ô)	Ky.	36.37 N	83.43 W
114	Middlesborough	(mĭd′lz-brŭ)	Gt. Brit.	54.35 N	1.15 W
63	Middlesex		N.J. (New York In.)	40.34 N	74.30 W
86	Middleton	(mĭd′l-tŭn)	Can.	44.57 N	65.5 W
118	Middleton		Gt. Brit.	53.33 N	2.11 W
87	Middleton		Mass. (In.)	42.36 N	71.1 W
69	Middleton I.		Alsk.	59.25 N	145.30 W
85	Middletown	(mĭd′l-toun)	Conn.	41.33 N	72.40 W
85	Middletown		Del.	39.27 N	75.43 W
85	Middletown		N. Y.	41.27 N	74.27 W
84	Middletown		Ohio	39.30 N	84.27 W
116	Middlewich	(mĭd′l-wĭch)	Gt. Brit.	53.11 N	2.27 W
122	Midi d'Ossau, Pic du (Mt.)	(pēk dü mē-dē′ dôs-sō′)	Fr.	42.50 N	0.35 W
85	Midland	(mĭd′lănd)	Can.	44.43 N	79.54 W
65	Midland		Colo. (Colo. Sprs. In.)	38.52 N	105.10 W
84	Midland		Mich.	43.40 N	84.18 W
80	Midland		Tex.	32.0 N	102.4 W
75	Midvale	(mĭd′văl)	Utah	40.35 N	111.56 W
4	Midway Is.		Pac. O.	28.13 N	177.21 W
73	Midwest	(mĭd-wĕst′)	Wyo.	43.37 N	106.15 W
111	Midye	(mĕd′yĕ)	Tur.	41.35 N	28.8 E
135	Mie	(mē′ä)	Som.	9.54 N	49.30 E
121	Miechów	(myĕ′kōōf)	Pol.	50.22 N	20.2 E
120	Miedzychód	(myäN-dzû′kōōd)	Pol.	52.36 N	15.54 E
121	Miedzyrzec	(myäN-dzû′zhĕts)	Pol.	51.58 N	22.47 E
120	Miedzyrzecz	(myäN-dzû′zhĕch)	Pol.	52.27 N	15.35 E
121	Mielec	(myĕ′lĕts)	Pol.	50.16 N	21.26 E
144	Mienyang	(myĕn′yäng′)	Chn.	30.11 N	113.4 E
80	Mier	(myâr)	Mex.	26.27 N	99.10 W
124	Mieres	(myä′rās)	Sp.	43.15 N	5.45 W
92	Miery Noriega	(myâr′ē nô-rē-ä′gä)	Mex.	23.25 N	100.9 W
137	Migdal Ashqelon	(mĭg′dăl ăsh′kē-lōn)	Isr. (In.)	31.40 N	34.33 E
82	Mignon	(mĭn′yŏn)	Ala.	33.4 N	86.15 W
146	Mihsien	(mĭ′hsyĕn′)	Chn.	34.29 N	133.20 E
149	Mi I.	(mē)	Jap.	34.48 N	131.8 E
125	Mijares R.	(mē-hä′rās)	Sp.	40.10 N	0.48 W
97	Mijo, Mt.	(mē′hō)	Hai.	18.58 N	71.9 W
149	Mikage	(mē′kä-gä)	Jap. (Osaka In.)	34.43 N	135.15 E
149	Mikawa, B.	(mē′kä-wä)	Jap.	34.45 N	137.10 E
135	Mikese	(mē-kā′sä)	Tan.	6.48 S	37.56 E
111	Mikhailov	(mē-kä′ē-lôf)	Sov. Un.	50.5 N	43.15 E
128	Mikhailov		Sov. Un.	54.12 N	39.3 E
129	Mikhailovka	(mē-kä′ē-lôf-kä)	Sov. Un.	47.14 N	35.8 E
140	Mikhlaf	(mēK-läf′)	Sau. Ar.	17.37 N	45.16 E
149	Miki	(mē′kē)	Jap. (Osaka In.)	34.49 N	134.59 E
135	Mikindani	(mē-kĭn-dä′nē)	Tan.	10.15 S	40.5 E
119	Mikkeli	(mēk′ē-lĭ)	Fin.	61.44 N	27.16 E
120	Mikulov	(mĭ′kōō-lôf)	Ger.	48.47 N	16.38 E
149	Mikuni	(mē′kōō-nē)	Jap.	36.16 N	136.12 E
149	Mikura	(mē′kōō-rä)	Jap.	33.52 N	139.36 E
132	Mila	(mē′lä)	Alg.	36.30 N	6.15 E
77	Milaca	(mē-lăk′ä)	Minn.	45.46 N	93.39 W
152	Milagros	(mē-lä′grōs)	Phil.	12.14 N	123.31 E
126	Milan (Milano)	(mĭ-lăn′) (mē-lä′nō)	It.	45.27 N	9.10 E
79	Milan	(mĭ′lăn)	Mo.	40.13 N	93.6 W
84	Milan		Mich.	42.5 N	83.40 W
82	Milan		Tenn.	35.55 N	88.47 W
126	Milano (Milan)	(mē-lä′nō) (mĭ-lăn′)	It.	45.27 N	9.10 E
111	Milas	(mē′läs)	Tur.	37.20 N	27.45 E
126	Milazzo	(mē-lät′sô)	It.	38.13 N	15.15 E
76	Milbank	(mĭl′băŋk)	S. D.	45.14 N	96.38 W
159	Mildura	(mĭl-dū′rȧ)	Austl.	34.11 S	142.9 E
73	Miles City	(mīlz)	Mont.	46.25 N	105.49 W
85	Milford	(mĭl′fĕrd)	Conn.	41.12 N	73.5 W
85	Milford		Del.	38.55 N	75.26 W
86	Milford		Mass.	42.9 N	71.32 W
86	Milford		N. H.	42.50 N	71.40 W
75	Milford		Utah	38.25 N	113.1 W
114	Milford Haven		Gt. Brit.	51.42 N	5.0 W
157	Milford Sd.		N. Z.	44.35 S	167.52 E
112	Miliana	(mēl-yä′nä)	Alg.	36.20 N	2.7 E
158	Miling	(mīl′ĭng)	Austl.	30.25 S	116.32 E
73	Milk R.		Can.-Mont.	48.28 N	108.30 W
86	Mill		Can.	44.10 N	64.39 W
122	Millau	(mē-yō′)	Fr.	44.5 N	3.5 E
67	Millbrae	(mĭl′brā)	Calif. (San Francisco In.)	37.35 N	122.23 W
117	Millbrook	(mĭl′brŏŏk)	Gt. Brit. (Liverpool In.)	53.30 N	2.3 W
87	Millbury	(mĭl′bĕr-ĭ)	Mass. (In.)	42.12 N	71.45 W
74	Mill Cr.		Calif.	40.9 N	121.55 W
82	Milledgeville	(mĭl′ĕj-vĭl)	Ga.	33.5 N	83.15 W
64	Mille Iles, R. des	(rē-vyâr′ dā mil′ĭl′)	Can. (Montreal In.)	45.40 N	73.45 W
77	Mille Lacs L.	(mĭl lăk′)	Minn.	46.75 N	93.40 W
83	Millen	(mĭl′ĕn)	Ga.	32.48 N	81.57 W
76	Miller	(mĭl′ĕr)	S. D.	44.32 N	98.59 W
129	Millerovo	(mĭl′ĕ-rô-vô)	Sov. Un.	48.56 N	40.24 E
84	Millersburg	(mĭl′ĕrz-bûrg)	Ky.	38.18 N	84.10 W
84	Millersburg		Ohio	40.38 N	81.56 W
85	Millersburg		Pa.	40.34 N	76.58 W
86	Millerton	(mĭl′ĕr-tŭn)	Can.	46.55 N	65.37 W
87	Millertown	(mĭl′ĕr-toun)	Can.	48.48 N	56.30 W
65	Milliken	(mĭl′ĭ-kĕn)	Colo. (Denver In.)	40.19 N	104.52 W
86	Millinocket	(mĭl-ĭ-nŏk′ĕt)	Me.	45.40 N	68.43 W
87	Millis	(mĭl′ĭs)	Mass. (In.)	42.10 N	71.23 W
158	Millstream	(mĭl′strēm)	Austl.	21.40 S	117.0 E
86	Milltown	(mĭl′toun)	Can.	45.10 N	67.19 W
67	Milltown		Wash. (Seattle In.)	48.18 N	122.21 W
67	Mill Valley		Calif. (San Francisco In.)	37.53 N	122.31 W
79	Millville	(mĭl′vĭl)	Ark.	33.43 N	92.36 W
82	Millville		Fla.	30.8 N	85.37 W
85	Millville		N. J.	39.26 N	75.2 W
160	Milmerran	(mĭl′mē-răn)	Austl. (In.)	27.56 S	51.21 E
135	Milnerton	(mĭl′nĕr-tŭn)	U. S. Afr.	33.53 S	18.29 E
76	Milnor	(mĭl′nĕr)	N. D.	46.17 N	97.26 W
86	Milo	(mī′lō)	Me.	45.17 N	69.0 W
127	Milo (Melos) (I.)	(mī′lō) (mē′lŏs)	Grc.	36.45 N	24.28 E
67	Milpitas	(mĭl′pĭ-tȧs)	Calif. (San Francisco In.)	37.26 N	121.55 W
82	Milton	(mĭl′tŭn)	Fla.	30.37 N	87.3 W
117	Milton		Gt. Brit. (London In.)	51.21 S	0.43 E
87	Milton		Mass. (In.)	42.16 N	71.3 W
157	Milton		N. Z.	46.9 S	169.58 E
72	Milton		Ore.	45.56 N	118.25 W
85	Milton		Pa.	41.0 N	76.50 W
67	Milton		Wash. (Seattle In.)	47.15 N	122.20 W
62	Milwaukee	(mĭl-wô′kē)	Wis. (In.)	43.2 N	87.55 W
64	Mimico	(mĭ′mĭ-kō)	Can. (Toronto In.)	43.37 N	79.30 W
125	Mina, Wadi (R.)	(mē′nä)	Alg.	35.30 N	0.40 E
149	Minakuchi	(mē′nä-kōō′chē)	Jap.	34.58 N	136.7 E
102	Minas	(mē′nȧs)	Ur.	34.28 S	55.15 W
86	Minas Basin	(mī′nȧs)	Can.	45.15 N	64.15 W
86	Minas Chan.		Can.	45.15 N	64.45 W
124	Minas de Ríotinto	(mē′nȧs dā rē-ô-tēn′tō)	Sp.	37.42 N	6.35 W

ng-sing; ŋ-baŋk; N-nasalized n; nŏd; cŏmmit; ōld; ôbey; ôrder; fōōd; fŏŏt; ou-out; s-soft; sh-dish; th-thin; pūre; ûnite; ûrn; stŭd; circŭs; ü-as "y" in study; '-indeterminate vowel.

Page	Name	Pronunciation	Region	Lat. ° ′	Long. ° ′
101	Minas Geraes (State)	(mē'nəzh zhā-rä'äzh)	Braz.	19.0 S	45.0 W
101	Minas Novas	(mē'nəzh nō'vəzh)	Braz.	17.20 S	42.32 W
94	Minas, Sierra de las (Mts.)	(syĕr'rä dā läs mē'näs)	Guat.	15.10 N	89.50 W
76	Minatare, L.	(mĭn'ä-tär)	Neb.	41.54 N	103.15 W
93	Minatitlán	(mē-nä-tē-tlän')	Mex.	18.0 N	94.31 W
92	Minatitlán		Mex.	19.22 N	104.3 W
149	Minato	(mē'nä-tō)	Jap.	35.13 N	139.52 E
69	Minchumina L.	(mĭn-chōō-mē'nä)	Alsk.	63.55 N	151.30 W
153	Mindanao (I.)	(mĭn-dä-nou')	Phil.	8.0 N	124.30 E
153	Mindanao R.		Phil.	7.2 N	124.30 E
153	Mindanao Sea		Phil.	9.20 N	124.30 E
131	Mindauli	(mēn-dou'lē)	Fr. Eq. Afr. (Brazzaville In.)	4.11 S	14.27 E
120	Minden	(mĭn'dĕn)	Ger.	52.17 N	8.55 E
81	Minden		La.	32.36 N	93.19 W
78	Minden		Neb.	40.31 N	98.59 W
152	Mindoro (I.)	(mĭn-dō'rō)	Phil.	12.55 N	121.10 E
152	Mindoro Str.		Phil.	12.30 N	120.30 E
63	Mineola	(mĭn-ē-ō'lä)	N.Y. (New York In.)	40.45 N	73.37 W
81	Mineola		Tex.	32.40 N	95.30 W
92	Mineral del Chico	(mē-nä-räl' dĕl chē'kō)	Mex.	20.12 N	98.46 W
92	Mineral del Monte	(mōn'tä)	Mex.	20.8 N	98.38 W
111	Mineralnie Vodi	(mē-nĕ-räl'nĭ-yĕ vō'dē)	Sov. Un.	44.12 N	43.12 E
77	Mineral Pt.	(mĭn'ĕr-äl)	Wis.	42.52 N	90.10 W
80	Mineral Wells		Tex.	32.48 N	98.7 W
84	Minerva	(mĭ-nûr'vä)	Ohio	40.46 N	81.11 W
126	Minervino	(mē-nĕr-vē'nō)	It.	41.5 N	16.5 E
149	Mineyama	(mē-nē-yä'mä)	Jap.	35.38 N	135.4 E
86	Mingan	(mĭŋ'gən)	Can.	50.18 N	64.3 W
158	Mingenew	(mĭn'gē-nū)	Austl.	29.3 S	115.40 E
84	Mingo Junction	(mĭŋ'gō)	Ohio	40.20 N	80.38 W
129	Mingrelskaya	(mĭn'grĕl-skä-yä)	Sov. Un.	45.1 N	38.18 E
144	Mingshan	(mĭng'shän')	Chn.	24.8 N	110.30 E
124	Minho (Prov.)	(mēn'yōō)	Port.	41.30 N	8.20 W
96	Minho R.		Jam.	18.0 N	77.12 W
124	Minho R.		Port.-Sp.	42.5 N	8.30 W
133	Minia	(mēn-ē'ä)	Eg.	28.3 N	30.41 E
145	Minkiang Estuary	(mĭn'kyäng')	Chn.	26.2 N	119.48 E
132	Minna	(mĭn'ä)	Nig.	9.41 N	6.32 E
79	Minneapolis	(mĭn-ē-äp'ō-lĭs)	Kan.	39.7 N	97.41 W
77	Minneapolis		Minn.	44.57 N	93.15 W
61	Minneapolis		Minn. (In.)		
88	Minnedosa	(mĭn'ē-dō'sä)	Can.	50.15 N	99.44 W
76	Minneota	(mĭn-ē-ō'tä)	Minn.	44.35 N	95.55 W
77	Minnesota (State)	(mĭn-ē-sō'tä)	U. S.	46.0 N	94.40 W
77	Minnesota R.		Minn.	44.12 N	94.10 W
77	Minnetonka L.	(mĭn-ē-tōŋ'kä)	Minn.	44.55 N	93.35 W
75	Minnie Maud Cr.	(mĭn'ĭmôd')	Utah	39.50 N	110.20 W
62	Minooka	(mĭ-nōō'kä)	Ill. (Chicago In.)	41.27 N	88.16 W
124	Miño R.	(mē'nyō)	Sp.	42.40 N	7.42 W
125	Minorca (I.)	(mē-nôr'kä)	Sp.	40.0 N	4.0 E
76	Minot	(mĭ'nŏt)	N. D.	48.14 N	101.17 W
145	Min R.	(mĭn)	Chn.	27.34 N	118.8 E
131	Minshâ	(mēn-shä')	Eg. (In.)	26.32 N	31.49 E
135	Minshâtel Bakkâri	(mĭn-shät'äl bä-kä'rē)	Eg.	30.2 N	31.8 E
128	Minsk	(mēnsk)	Sov. Un.	53.55 N	27.35 E
121	Mińsk Mazowiecki	(mēn'sk mä-zō-vyĕt'skĭ)	Pol.	52.11 N	21.33 E
117	Minster	(mĭn'stĕr)	Gt. Brit. (London In.)	51.25 N	0.49 E
86	Minto	(mĭn'tō)	Can.	46.3 N	66.5 W
89	Minto, L.		Can.	57.20 N	75.30 W
145	Mintsing	(mĭn'tsĭng)	Chn.	26.15 N	118.46 E
126	Minturno	(mēn-tōōr'nō)	It.	41.17 N	13.43 E
131	Minûf	(mē-nōōf')	Eg. (In.)	30.28 N	30.55 E
138	Minusinsk	(mē-nōō-sēnsk')	Sov. Un.	53.50 N	91.40 E
142	Minya Konka, Mt.	(mēn'yä kōŋ'kä)	Chn.	29.50 N	101.50 E
87	Miquelon (Is.)	(mĭ'kē-lŏn) (mē-k'-lôN')	N. A.	47.0 N	56.20 W
92	Miquihuana	(mē-kē-wä'nä)	Mex.	23.34 N	99.47 W
144	Mi R.	(mē)	Chn.	26.56 N	112.45 E
121	Mir	(mēr)	Sov. Un.	53.29 N	26.29 E
124	Mira	(mē'rä)	Port.	40.25 N	8.45 W
101	Mirador	(mē-rä-dōr')	Braz.	6.27 S	44.31 W
100	Miraflores	(mē-rä-flō'räs)	Col.	5.10 N	73.28 W
100	Miraflores		Peru (In.)	12.7 S	77.2 W
90	Miraflores Locks		C. Z. (In.)	9.0 N	79.36 W
97	Miragoane	(mē-rä-gwän')	Hai.	18.27 N	73.7 W
141	Miraj	(mē-rŭj')	India	16.45 N	74.35 E
151	Miralip	(mē-rä-lēp')	Phil. (Manila In.)	14.59 N	120.39 E
90	Miramar	(mē-rä-mär')	Cuba (Habana In.)	23.7 N	82.25 W
156	Miramar	(mĭr'ä-mär)	N. Z. (In.)	41.19 S	174.50 E
122	Miramas	(mē-rä-mä')	Fr.	43.35 N	5.0 E
86	Miramichi B.	(mĭr'ä-mē'shē)	Can.	47.8 N	65.10 W
86	Miramichi R.		Can.	46.35 N	66.15 W
124	Miranda de Ebro	(mē-rän'dä dā ā'brō)	Sp.	42.41 N	2.58 W
124	Miranda do Douro	(dōō dō'rōō)	Port.	41.29 N	6.18 W
124	Mirandela	(mē-rän-dā'lä)	Port.	41.28 N	7.11 W
80	Mirando City	(mĭr-än'dō)	Tex.	27.27 N	99.5 W
97	Mira Por Vos Islets	(mē'rä pôr vōs')	Ba. Is.	22.6 N	74.30 W
97	Mira Por Vos Pass.		Ba. Is.	22.5 N	74.22 W
124	Mira R.		Port.	37.30 N	8.30 W
97	Mirebalais	(mĕr-bä-lĕ')	Hai.	18.49 N	72.8 W
123	Mirecourt	(mĕr-kōōr')	Fr.	48.20 N	6.10 E
122	Mirepoix	(mĕr-pwä')	Fr.	43.5 N	1.53 E
116	Mirfield	(mûr'fēld)	Gt. Brit.	53.40 N	1.42 W
129	Mirgorod	(mĕr'gō-rŏt)	Sov. Un.	49.58 N	33.40 E
150	Miri	(mē'rē)	Sar.	4.20 N	114.10 E
132	Mirik, C.	(mē-rĕk')	Fr. W. Afr.	19.30 N	16.30 W
102	Mirim, L.	(mē-rēN')	Braz.	32.45 S	52.50 W
129	Miropolie	(mē-rō-pōl'yĕ)	Sov. Un.	51.1 N	35.12 E
141	Mirzapur	(mĕr'zä-pōōr)	India	25.5 N	82.35 E
132	Misa	(mē'sa)	Fr. W. Afr.	7.0 N	0.33 E
149	Misaki	(mē'sä-kē)	Jap. (Tokyo In.)	35.9 N	139.37 E
153	Misamis	(mē-sä'mĭs)	Phil.	8.9 N	123.51 E
93	Misantla	(mē-sän'tlä)	Mex.	19.56 N	96.51 W
86	Miscou I.	(mĭs'kō)	Can.	47.58 N	64.32 W
86	Miscou Pt.		Can.	48.2 N	64.33 W
117	Miseno, C.	(mē-zē'nō)	It. (Napoli In.)	40.46 N	14.5 E
95	Misery, Mt.	(mĭz'ĕr-ĭ)	Le. Is. (In.)	17.22 N	62.48 W
148	Mishan		Chn.	45.30 N	132.25 E
84	Mishawaka	(mĭsh-ä-wŏk'ä)	Ind.	41.40 N	86.14 W
89	Mishikamau, L.	(mĭsh-ē-kä-mô')	Can.	54.15 N	64.0 W
149	Mishima	(mē'shē-mä)	Jap.	35.9 N	138.55 E
102	Misiones (State)	(mē-syō'näs)	Arg.	27.0 S	54.30 W
121	Miskolc	(mĭsh'kôlts)	Hung.	48.6 N	20.48 E
137	Mismiye	(mēs-mē'yĕ)	Syr. (In.)	33.14 N	36.21 E
151	Misol (I.)	(mē-sōl')	Neth. N. Gui.	1.50 S	130.0 E
89	Missinaibi R.	(mĭs'ĭn-ä'ē-bē)	Can.	50.15 N	83.0 W
158	Mission	(mĭsh'ŭn)	Austl.	23.38 S	133.32 E
61	Mission		Kan. (Kansas City In.)	39.2 N	94.40 W
80	Mission		Tex.	26.13 N	98.20 W
65	Mission City		Can. (Vancouver In.)	49.8 N	122.18 W
67	Mission San Jose	(mĭsh'ŭn sän hō-sä')	Calif. (San Francisco In.)	37.31 N	121.55 W
84	Mississinewa R.	(mĭs-ĭ-sĭn'ē-wä)	Ind.	40.30 N	85.40 W
82	Mississippi (State)	(mĭs-ĭ-sĭp'ē)	U. S.	32.55 N	89.40 W
85	Mississippi L.		Can.	45.5 N	76.10 W
85	Mississippi R.		Can.	45.15 N	76.15 W
71	Mississippi R.		U. S.	31.0 N	91.30 W
82	Mississippi Sd.		Miss.	30.20 N	89.0 W
73	Missoula	(mĭ-zōō'lä)	Mont.	46.52 N	114.0 W
79	Missouri (State)	(mĭ-sōō'rē)	U. S.	38.30 N	93.0 W
81	Missouri City		Tex. (In.)	29.37 N	95.31 W
71	Missouri R.		Mo.	40.15 N	95.30 W
76	Missouri Valley		Ia.	41.32 N	95.50 W
67	Mist (mĭst)		Ore. (Portland In.)	46.0 N	123.15 W
86	Mistassibi R.	(mĭs-tä-sĭ'bē)	Can.	49.30 N	72.6 W
89	Mistassini	(mĭs-tä-sĭ'nē)	Can.	48.57 N	72.10 W
89	Mistassini, L.	(mĭs-tä-sĭ'nē)	Can.	51.10 N	73.30 W
89	Mistassini R.		Can.	50.0 N	72.30 W
120	Mistelbach	(mĭs'tĕl-bäĸ)	Aus.	48.34 N	16.32 E
100	Misti (Vol.)	(mēs'tē)	Peru	16.15 S	70.58 W
126	Mistretta	(mē-strĕt'tä)	It.	37.56 N	14.21 E
133	Misurata	(mē-sōō-rä'tä)	Libya	32.26 N	15.2 E
112	Misurata Marina	(mä-rē'nä)	Libya	32.28 N	15.13 E
92	Mita Pt.	(mē'tä)	Mex.	20.45 N	105.34 W
135	Mit Aqaba	(mĭt äk'ä-bä)	Eg.	30.4 N	31.12 E
160	Mitcham	(mĭch'äm)	Austl. (Adelaide In.)	34.59 S	138.38 E
117	Mitcham		Gt. Brit. (London In.)	51.24 N	0.10 W
61	Mitchell	(mĭch'ĕl)	Ill. (St. Louis In.)	38.46 N	90.5 W
84	Mitchell		Ind.	38.44 N	86.28 W
76	Mitchell		Neb.	41.56 N	103.48 W
76	Mitchell		S. D.	43.43 N	98.1 W
84	Mitchell, L.		Mich.	44.15 N	85.25 W
83	Mitchell, Mt.		N. C.	35.46 N	82.15 W
159	Mitchell R.		Austl.	16.5 S	142.30 E
128	Mitishchi	(mē-tēsh'chĭ)	Sov. Un.	55.56 N	37.48 E
148	Mito	(mē'tō')	Jap.	36.22 N	140.30 E
127	Mitrovica	(mĭ'trō-vĭt-sä)	Yugo.	44.59 N	19.30 E
127	Mitrovica		Yugo.	42.51 N	20.51 E
123	Mitry-Mori	(mē-trē'-mō-rē')	Fr. (In.)	48.58 N	2.37 E
149	Mitsu	(mēt'sōō)	Jap.	34.21 N	132.49 E
149	Mitsugahama	(mēt'sōō-gä-hä'mä)	Jap.	33.51 N	132.45 E
120	Mittelland Canal	(mĭt'ĕl-länd)	Ger.	52.18 N	11.0 E
120	Mittweida	(mĭt-vī'dä)	Ger.	50.59 N	12.57 E
149	Miura Pen.	(mē'ōō-rä)	Jap. (Tokyo In.)	35.10 N	13.398 E
129	Mius R.	(mē-ōōs')	Sov. Un.	47.25 N	38.55 E
94	Mixco	(mēs'kō)	Guat.	14.38 N	90.37 W
93	Mixcoac	(mēs-kō-äk')	Mex. (In.)	19.22 N	99.11 W
92	Mixquiahuala	(mēs-kē-wä'lä)	Mex.	20.13 N	99.12 W
92	Mixteco R.	(mēs-tä'kō)	Mex.	17.40 N	98.6 W
149	Miyadi	(mē-yä'dē')	Jap.	32.55 N	131.10 E
149	Miyakejima (I.)	(mē-yä-kē'jē-mä)	Jap.	34.5 N	130.22 E
148	Miyako I.	(mē'yä-kō')	Ryukyu Is. (For. In.)	24.46 N	125.20 E
149	Miyakonojo	(mē'yä-kō'nō-jō)	Jap.	31.41 N	131.2 E
140	Miyanej	(mē-yän'ĕj)	Iran	37.25 N	47.44 E
149	Miyazaki	(mē'yä-zä'kē)	Jap.	31.59 N	131.29 E
149	Miyoshi	(mē-yō'shē')	Jap.	34.50 N	132.45 E
112	Mizda	(mēz'dä)	Libya	31.27 N	13.0 E
127	Mizil	(mē'zēl)	Rom.	45.0 N	26.28 E
118	Mjölby	(myûl'bü)	Swe.	58.19 N	15.10 E
135	Mjonga R.	(m-jōŋ'gä)	Tan.	5.50 S	37.35 E
118	Mjös, L.	(myûs)	Nor.	60.40 N	11.5 E
134	Mkalamo	(m'kä-lä'mō)	Tan.	4.5 S	34.35 E
135	Mkata R.	(m'kä'tä)	Tan.	6.33 S	37.30 E
135	Mkoani	(m'kō-ä'nē)	Zan.	5.22 S	39.39 E
135	Mkokotoni	(m'kō-kō-tō'nē)	Zan.	5.53 S	39.15 E
135	Mkomazi	(m'kō-mä'zē)	Tan.	4.37 S	38.6 E
135	Mkomazi R.		Tan.	4.35 S	38.4 E
135	Mkunduchi	(m'kōōn-dōō'chē)	Zan.	6.23 S	39.33 E
135	Mkuzi Katani	(m'kōō'zē kä-tä'nē)	Tan.	5.21 S	38.58 E
135	Mkwaja	(m'kwä'jä)	Tan.	5.47 S	38.51 E
120	Mlada Boleslav	(mlä'dä bô'lĕ-släf)	Czech.	50.26 N	14.53 E
135	Mlalo	(m'lä'lō)	Tan.	4.34 S	38.20 E
121	Mlawa	(mwä'vä)	Pol.	53.7 N	20.23 E
126	Mljet (I.)	(mlyĕt)	Yugo.	42.45 N	17.35 E
135	Mnyusi	(m'nyōō'sē)	Tan.	5.13 S	38.35 E
135	Moa	(mō'ä)	Tan.	4.45 S	39.10 E
151	Moa (I.)		Indon.	8.15 S	128.0 E
75	Moab	(mō'äb)	Utah	38.33 N	109.31 W
153	Moalboal	(mō-äl-bō'äl')	Phil.	9.57 N	123.24 E
74	Moapa River Ind. Res.	(mō-äp'ä)	Nev.	36.40 N	114.40 W
133	Mobaye	(mō-bä'y')	Fr. Eq. Afr.	4.28 N	21.8 E
117	Mobberley	(mō'bĕr-lĭ)	Gt. Brit. (Liverpool In.)	53.19 N	2.19 W
79	Moberly		Mo.	39.25 N	92.25 W
82	Mobile	(mō-bēl')	Ala.	30.42 N	88.4 W
82	Mobile B.		Ala.	30.30 N	88.0 W
82	Mobile R.		Ala.	31.0 N	88.0 W
76	Mobridge	(mō'brĭj)	S. D.	45.33 N	100.26 W
97	Moca	(mō'kä)	Hai.	19.23 N	70.31 W
135	Moçambique	(mō-sän-bē'kē)	Moz.	15.3 S	40.42 E
137	Mocha	(mō'ĸä)	Yem. (In.)	13.19 N	43.16 E
92	Mochitlán	(mō-chē-tlän')	Mex.	17.32 N	99.21 W
134	Mochudi	(mō-chōō'dē)	Bech.	24.20 S	26.7 E
92	Moctezuma	(mōk'tä-zōō'mä)	Mex.	22.44 N	101.4 W
92	Moctezuma, R.		Mex.	21.34 N	98.40 W
126	Modena	(mō'dĕ-nä)	It.	44.37 N	10.54 E
74	Modesto	(mō-dĕs'tō)	Calif.	37.38 N	121.0 W
120	Mödling	(mûd'lĭng)	Aus.	48.5 N	16.16 E
118	Möen (I.)	(mû'ĕn)	Den.	54.58 N	12.30 E
78	Moffat Tunnel	(môf'ăt)	Colo.	39.55 N	105.40 W
135	Mogadiscio	(mō-gä-dē'shō)	Som.	2.0 N	45.17 E
132	Mogador (Es Suweira)	(mōg-ä-dōr') (ĕs'sōō-wä'rä)	Mor.	31.22 N	9.42 W
62	Mogadore		Ohio (Cleveland In.)	41.4 N	81.24 W
142	Mogaung	(mō-gä'ōōng)	Bur.	25.27 N	96.56 E
121	Mogielnica	(mō-gyĕl-nĕt'sä)	Pol.	51.42 N	20.44 E
129	Mogilev	(mō-gē-lyōf')	Sov. Un.	48.26 N	27.51 E
128	Mogilev		Sov. Un.	53.54 N	30.20 E
121	Mogilno	(mō-gēl'nō)	Pol.	52.38 N	17.57 E
142	Mogok	(mō-gōk')	Bur.	22.58 N	96.28 E
75	Mogollon	(mō-gō-yōn')	N. M.	33.24 N	108.48 W
152	Mogpog	(mōg-pōg')	Phil.	13.28 N	121.52 E
124	Moguer	(mō-gĕr')	Sp.	37.17 N	6.50 W
121	Mohács	(mō'häch)	Hung.	45.59 N	18.41 E
156	Mohaka R.	(mō-hä'kä)	N. Z.	39.10 S	176.40 E
72	Mohall	(mō'hôl)	N. D.	48.47 N	101.30 W
	Mohammerah, see Khorramshahr, Iran				
74	Mohave Des.	(mō-hä'vā)	Calif.	34.55 N	117.45 W
74	Mohave R.		Calif.	34.40 N	117.18 W
85	Mohawk R.	(mō'hôk)	N. Y.	43.10 N	75.20 W
135	Moheli I.	(mō-ä-lē') (mō-hä'lē)	Ind. O.	12.18 S	43.40 E
143	Moho	(mō'hō')	Chn.	53.22 N	122.27 E
122	Mohon	(mō-ôN')	Fr.	49.45 N	4.49 E
119	Moisakula	(mē'sä-kū'lä)	Sov. Un.	58.6 N	25.12 E
152	Moises, Mt.	(mō-ē-säs')	Phil.	17.12 N	122.15 E
89	Moisie R.	(mwä-zē')	Can.	51.40 N	66.0 W
122	Moissac	(mwä-säk')	Fr.	44.7 N	1.6 E
123	Moisseles	(mwä-sĕl')	Fr. (In.)	49.3 N	2.20 E
125	Moita	(mō-ē'tä)	Port. (In.)	38.39 N	9.0 W
80	Mojada, Sierra (Mts.)	(mō-hä'dä)	Mex.	27.16 N	103.41 W
149	Moji	(mō'jē)	Jap.	33.52 N	131.0 E
99	Mojidas Cruzes	(mō'zhē-däzh krōō'-zēzh)	Braz. (Rio de Janeiro In.)	23.33 S	46.10 W
99	Moji Guassú, Rio	(mō'zhē gwä-sōō')	Braz. (Rio de Janeiro In.)	22.20 S	47.10 W
99	Moji-Mirim	(mō'zhē-mē-rēN')	Braz. (Rio de Janeiro In.)	22.29 S	46.58 W
150	Mojo (I.)	(mō'yō)	Indon.	8.20 S	117.35 E
101	Mojú	(mō-zhōō')	Braz. (In.)	1.55 S	48.40 W
101	Mojú, R.		Braz. (In.)	1.50 S	48.38 W
156	Mokau R.	(mō-kä'ōō)	N. Z.	38.40 S	174.55 E
74	Mokelumne R.	(mō-kē-lŭm'nē)	Calif.	38.10 N	121.10 W
157	Mokihinui	(mō-kē-hē'nōō-ē)	N. Z.	41.42 S	171.55 E
134	Mokopon	(mō'kō-pōn)	Bech.	25.20 S	22.58 E
147	Mokpo	(mōk'pō')	Kor.	34.47 N	126.23 E
110	Moksha R.	(mōk-shä')	Sov. Un.	54.45 N	43.10 E
126	Mola	(mō'lä)	It.	41.3 N	17.5 E
129	Moldavia (S. S. R.)	(mŭl-dā'vĭ-ä)	Sov. Un.	47.35 N	29.25 E
121	Moldavia (Reg.)		Rom.	47.8 N	27.22 E
118	Molde	(môl'dĕ)	Nor.	62.45 N	7.10 E
118	Molde Fjord		Nor.	62.40 N	7.0 E
121	Moldova R.		Rom.	47.20 N	26.24 E
134	Molepolole	(mō-lä-pō-lō'lä)	Bech.	24.25 S	25.35 E
126	Molfetta	(môl-fĕt'tä)	It.	41.10 N	16.36 E
124	Molina	(mō-lē'nä)	Sp.	38.5 N	1.12 W
124	Molina		Sp.	40.52 N	1.53 W
79	Moline	(mō-lēn')	Ill.	41.30 N	90.34 W
125	Molins de Rey	(mō-lēns' dā rā'ē)	Sp. (In.)	41.24 N	2.2 E
126	Moliterno	(mōl-ē-tĕr'nō)	It.	40.44 N	15.52 E
100	Mollendo	(mō-lyĕn'dō)	Peru	17.0 S	72.1 W
125	Mollet	(môl-yät')	Sp. (In.)	41.31 N	2.12 E
118	Mölndal	(mûln'däl)	Swe.	57.38 N	12.0 E
129	Molochnoe, L.	(mô'lôch'nō-yĕ)	Sov. Un.	46.35 N	35.22 E
129	Molochnoe R.		Sov. Un.	46.55 N	35.29 E
128	Molodechno	(mô-lô-dĕch'nô)	Sov. Un.	54.19 N	26.52 E
128	Mologa	(mô-lô'gä)	Sov. Un.	58.11 N	38.24 E
73	Molokai (I.)	(mō-lō-kä'ē)	Haw.	21.8 N	157.0 W
134	Molopo R.	(mō-lō'pō)	U. S. Afr.	27.8 S	20.30 E
110	Molotov	(mô'lô-tŭf)	Sov. Un.	57.50 N	56.10 E
105	Molotovsk	(mô'lô-tŭfsk)	Sov. Un.	64.40 N	40.0 E
151	Molucca Passage	(mō-lŭk'ä)	Indon.	1.45 N	126.15 E

ăt; final; rāte; senāte; ärm; ask; sofa; fâre; ch-choose; dh-as th in other; bē; ĕvent; bĕt; recĕnt; cratĕr; g-go; gh-guttural g; bĭt; ĭ-short neutral; rīde; K-guttural k as ch in German ich;

Page	Name	Pronunciation	Region	Lat. ° ′	Long. ° ′
151	Moluccas (Spice Is.)	(mō-lŭk′ăz)	Indon.	1.0 S	128.0 E
151	Molucca Sea		Indon.	0.15 N	126.0 E
157	Molyneux	(mŭl′ĭ-nōōks)	N. Z.	46.23 S	169.45 E
135	Mombasa	(mŏm-bä′sä)	Kenya	4.0 S	39.40 E
148	Mombetsu	(mōm′bĕt-sōō′)	Jap.	44.27 N	143.4 E
135	Mombo	(mōm′bō)	Tan.	4.52 S	38.18 E
62	Momence	(mō-mĕns′)	Ill. (Chicago In.)	41.10 N	87.38 W
94	Momostenango	(mō-mōs-tä-näŋ′gō)	Guat.	15.1 N	91.24 W
152	Mompog Pass	(mŏm-pōg′)	Phil.	13.30 N	122.15 E
100	Mompos	(mŏm-pōs′)	Col.	9.45 N	74.15 W
123	Monaco	(mŏn′ä-kō)	Eur.	43.44 N	7.24 E
114	Monaghan	(mŏn′ä-găn)	Ire.	54.15 N	7.0 W
97	Mona Passage	(mō′nä)	W. I.	18.0 N	68.45 W
131	Monastir	(mŏn-äs-tēr′)	Tun. (In.)	35.47 N	10.42 E
127	Monastir (Bitolj)	(mŏn′äs-tēr′) (bē′tȯl-y′)	Yugo.	41.2 N	21.22 E
129	Monastyrishche	(mō-näs-tē-rĕsh′-chä)	Sov. Un.	48.58 N	29.49 E
128	Monastyrishche		Sov. Un.	54.18 N	31.50 E
152	Moncada	(mŏn-kä′dä)	Phil.	15.43 N	120.34 E
125	Moncada y Reixach	(mōnkä′dä ē rä-ĕks-äch′)	Sp. (In.)	41.28 N	2.11 E
101	Monção	(moŋ-souN′)	Braz.	3.28 S	45.12 W
124	Moncayo (Mt.)	(mŏn-kä′yō)	Sp.	41.46 N	1.49 W
110	Monchegorsk	(mŏn′chĕ-gôrsk)	Sov. Un.	67.55 N	32.59 E
124	Monchique	(mŏn-chē′kĕ)	Port.	37.19 N	8.34 W
124	Monchique, Serra de (Mts.)	(sĕr′rä dä mŏn-chē′kĕ)	Port.	37.20 N	8.35 W
80	Monclova	(mŏn-klō′vä)	Mex.	26.54 N	101.25 W
89	Moncton	(mŭnk′tăn)	Can.	46.3 N	64.48 W
124	Mondego, C.	(mŏn-dā′gōō)	Port.	40.12 N	8.55 W
124	Mondego R.		Port.	40.25 N	8.0 W
134	Mondombe	(mŏn-dōm′bä)	Bel. Cong.	0.45 S	23.6 E
124	Mondoñedo	(mŏn-dō-nyä′dō)	Sp.	43.26 N	7.25 W
126	Mondovi	(mŏn-dō′vē)	It.	44.22 N	7.49 E
77	Mondovi	(mŏn-dō′vī)	Wis.	44.35 N	91.40 W
62	Monessen	(mō-nĕs′sĕn)	Pa. (Pittsburgh In.)	40.9 N	79.58 W
79	Monett	(mō-nĕt′)	Mo.	36.56 N	93.56 W
126	Monfalcone	(mŏn-fäl-kō′nä)	It.	45.59 N	13.31 E
122	Monfort	(mŏN-fôr′)	Fr.	48.10 N	2.0 W
124	Monforte	(mŏn-fôr′tä)	Sp.	42.32 N	7.31 W
133	Mongala R.	(mŏn-gäl′ä)	Bel. Cong.	2.30 N	20.30 E
133	Mongalla		Sud.	5.7 N	31.45 E
141	Monghyr	(mŏn-gēr′)	India	25.15 N	87.0 E
142	Mongolia	(mŏŋ-gō′lĭ-ä)	Asia	46.30 N	105.0 E
133	Mongoumba	(mŏŋ-gōōm′bä)	Fr. Eq. Afr.	3.36 N	18.30 E
134	Mongu	(mŏŋ-gōō′)	N. Rh.	15.15 S	23.3 E
153	Monkayo	(mŏn-kä′yō)	Phil.	7.49 N	126.0 E
95	Monkey Pt.	(mŭŋ′kĭ)	Nic.	11.38 N	83.40 W
94	Monkey River		Br. Hond.	16.21 N	88.32 W
134	Monkoto	(mŏn-kō′tō)	Bel. Cong.	1.50 S	20.55 E
114	Monmouth		Gt. Brit.	51.50 N	3.0 W
79	Monmouth		Ill.	40.54 N	90.38 W
74	Mono L.	(mō′nō)	Calif.	38.0 N	119.0 W
84	Monon	(mō′nŏn)	Ind.	40.52 N	86.53 W
85	Monongah	(mō-nŏŋ′gä)	W. Va.	39.26 N	80.13 W
85	Monongahela	(mō-nŏn-gä-hē′lä)	Pa.	40.12 N	79.58 W
85	Monongahela R.		W. Va.	39.30 N	80.10 W
127	Monopoli	(mō-nō′pō-lē)	It.	40.56 N	17.17 E
125	Monóvar	(mō-nō′vär)	Sp.	38.26 N	0.50 W
126	Monreale	(mŏn-rä-ä′lä)	It.	38.4 N	13.17 E
82	Monroe	(mŭn-rō′)	Ga.	33.48 N	83.43 W
81	Monroe		La.	32.30 N	92.7 W
84	Monroe		Mich.	41.56 N	83.24 W
83	Monroe		N. C.	34.39 N	80.33 W
75	Monroe		Utah	38.38 N	112.10 W
72	Monroe		Wash.	47.51 N	121.57 W
77	Monroe		Wis.	42.35 N	89.39 W
79	Monroe City		Mo.	39.38 N	91.42 W
83	Monroe, L.		Fla.	28.50 N	81.16 W
82	Monroeville	(mŭn-rō′vĭl)	Ala.	31.32 N	87.20 W
74	Monrovia	(mŏn-rō′vĭ-ä)	Calif.	34.9 N	118.1 W
132	Monrovia		Lib.	6.27 N	10.58 W
115	Mons	(mŏN′)	Bel.	50.29 N	3.55 E
101	Monsaraz	(mŏŋ-sä-räzh′)	Braz. (In.)	0.55 S	48.35 W
86	Monson	(mŏn′sŭn)	Me.	45.17 N	69.28 W
118	Mönsterås	(mŭn′stĕr-ôs′)	Swe.	57.3 N	16.24 E
84	Montague	(mŏn′tä-gū)	Mich.	43.27 N	86.22 W
69	Montague I.		Alsk.	60.0 N	147.30 W
152	Montalban	(mŏnt-äl-băn′)	Phil.	14.44 N	121.10 E
124	Montalegre	(mŏn-tä-lä′grē)	Port.	41.50 N	7.48 W
73	Montana (State)	(mŏn-tăn′ä)	U. S.	46.48 N	109.10 W
124	Montánchez	(mŏn-tän′châth)	Sp.	39.13 N	6.9 W
126	Montane R.	(mŏn-tä′nä)	It.	43.52 N	11.40 E
122	Montargis	(mŏN-tär-zhē′)	Fr.	47.59 N	2.42 E
122	Montataire	(mŏN-tä-tär)	Fr.	49.18 N	2.28 E
122	Montauban	(mŏN-tō-bäN′)	Fr.	44.1 N	1.22 E
85	Montauk Pt.	(mŏn-tŏk′)	N. Y.	41.5 N	71.52 W
122	Montbard	(mŏN-bär′)	Fr.	47.40 N	4.20 E
123	Montbéliard	(mŏN-bā-lyär′)	Fr.	47.32 N	6.48 E
81	Mont Belvieu	(mŏnt bĕl′vū)	Tex. (In.)	29.51 N	94.54 W
125	Montblanch	(mŏnt-blänch′)	Sp.	41.21 N	1.7 E
122	Montbrison	(mŏN-brē-zŏN′)	Fr.	45.35 N	4.9 E
122	Montcalm, Pic de (Mt.)	(pēk dĕ mŏN-kăm′)	Fr.	42.45 N	1.25 E
122	Montceau-les-Mines	(mŏN-sō′lā-mēn′)	Fr.	46.40 N	4.22 E
122	Montchanin-les-Mines	(mŏN-chä-năN′lā-mēn′)	Fr.	46.45 N	4.30 E
63	Montclair	(mŏnt-klâr′)	N. J. (New York In.)	40.49 N	74.13 W
122	Mont-de-Marsan	(mŏN-dē-mär-säN′)	Fr.	43.55 N	0.30 W
121	Montdidier	(mŏN-dē-dyā′)	Fr.	49.41 N	2.35 E
100	Monteagudo	(mŏn′tä-ä-gōō′dhō)	Bol.	19.48 S	64.2 W
101	Monte Alegre	(mŏn-tĕ ä-lā′grē)	Braz. (In.)	11.45 S	40.5 W
61	Montebello	(mŏn-tē-bĕl′ō)	Calif. (Los Angeles In.)	34.0 N	118.7 W
64	Montebello	(mŏn-tĭ-bĕl′lō)	Can. (Ottawa In.)	45.39 N	74.56 W
158	Monte Bello Is.		Austl.	20.30 S	115.35 E
97	Monte Cristi	(mŏn′tä krēs′tē)	Hai.	19.51 N	71.40 W
97	Monte Cristi Mts.		Hai.	19.40 N	70.50 W
93	Montecristo	(mŏn′tä-krēs′tō)	Mex.	17.44 N	91.45 W
126	Montecristo (I.)		It.	42.20 N	10.19 E
92	Monte Escobedo	(mŏn′tä ĕs-kō-bä′dhō)	Mex.	22.23 N	103.39 W
124	Montefrío	(mŏn-tä-frē′ō)	Sp.	37.20 N	4.1 W
96	Montego B.	(mŏn-tē′gō)	Jam.	18.30 N	77.56 W
125	Montelavar	(mŏn-tē-lä-vär′)	Port. (In.)	38.51 N	9.20 W
126	Monteleone	(mŏn′tä-lä-ō′nä)	It.	38.41 N	16.7 E
122	Montelimar	(mŏN-tä-lē-mär′)	Fr.	44.35 N	4.46 E
90	Monte Lirio	(mŏn′tä lē′rē-ō)	C. Z. (In.)	9.14 N	79.52 W
124	Montellano	(mŏn-tä-lyä′nō)	Sp.	37.0 N	5.34 W
77	Montello	(mŏn-tĕl′ō)	Wis.	43.48 N	89.19 W
80	Montemorelos	(mŏn′tä-mō-rä′lōs)	Mex.	25.13 N	99.50 W
124	Montemor-o-Novo	(mŏN-tē-môr′-ōō-nō′vōō)	Port.	38.39 N	8.12 W
127	Montenegro (Crnagora) (Prov.)	(mŏn-tä-nē′grō) (mŏn-tē-nē′grō) (tsĕr′nä-gō-rä)	Yugo.	42.45 N	19.25 E
126	Montepulciano	(mŏn′tä-pōōl-chä′nō)	It.	43.18 N	11.47 E
122	Montereau-faut-Yonne	(mŏN-t′rō′-fō-yŏn′)	Fr.	48.25 N	3.0 E
74	Monterey	(mŏn-tē-rā′)	Calif.	36.35 N	121.52 W
82	Monterey		Tenn.	36.8 N	85.18 W
74	Monterey B.		Calif.	36.50 N	122.5 W
100	Montería	(mŏn-tä-rē′ä)	Col.	8.30 N	76.0 W
80	Monterrey	(mŏn-tĕr-rā′)	Mex.	25.42 N	100.20 W
126	Monte San Guiliano	(mŏn′tä sän jōōl-yä′nō)	It.	38.2 N	12.36 E
72	Montesano	(mŏn-tē-sä′nō)	Wash.	46.59 N	123.36 W
126	Monte Sant' Angelo	(mŏn′tä sän-tän′ jä-lō)	It.	41.42 N	15.59 E
123	Montesson	(mŏN-tē-sŏN′)	Fr. (In.)	48.54 N	2.8 E
126	Montevarchi	(mŏn-tä-vär′kē)	It.	43.32 N	11.34 E
76	Montevideo	(mŏn-tē-vĭd′ē-ō)	Minn.	44.52 N	95.41 W
102	Montevideo	(mŏn′tä-vē-dhā′ō)	Ur.	34.40 S	56.15 W
78	Monte Vista	(mŏn′tē vĭs′tä)	Colo.	37.34 N	106.9 W
83	Montezuma	(mŏn-tē-zōō′mä)	Ga.	32.18 N	84.1 W
75	Montezuma Castle Natl. Mon.		Ariz.	34.37 N	111.51 W
123	Montfermeil	(mŏN-fĕr-mä′y′)	Fr. (In.)	48.53 N	2.35 E
123	Montgeron	(mŏN-zhē-rŏN′)	Fr. (In.)	48.42 N	2.27 E
82	Montgomery	(mŏnt-gŭm′ĕr-ĭ)	Ala.	32.21 N	86.18 W
160	Montgomery		Austl. (Tas. In.)	42.44 S	145.28 E
84	Montgomery		W. Va.	38.11 N	81.23 W
79	Montgomery City		Mo.	38.58 N	91.30 W
123	Monthyon	(mŏN-tē-ŏN′)	Fr. (In.)	49.0 N	2.47 E
79	Monticello	(mŏn-tĭ-sĕl′ō)	Ark.	33.36 N	91.48 W
82	Monticello		Fla.	30.33 N	83.53 W
82	Monticello		Ga.	33.19 N	83.43 W
84	Monticello		Ind.	40.43 N	86.48 W
77	Monticello		Ia.	42.16 N	91.11 W
82	Monticello		Ky.	36.48 N	84.51 W
86	Monticello		Me.	46.28 N	67.54 W
77	Monticello		Minn.	45.17 N	93.49 W
85	Monticello		N. Y.	41.36 N	74.38 W
75	Monticello		Utah	37.53 N	109.21 W
123	Montigny-les-Metz	(mŏN-tēn-yē′-lā-mĕts′)	Fr.	49.5 N	6.9 E
124	Montijo	(mŏn-tē′hō)	Sp.	38.55 N	6.36 W
95	Montijo, G. of		Pan.	7.35 N	81.10 W
124	Montilla	(mŏn-tēl′yä)	Sp.	37.36 N	4.38 W
122	Montivilliers	(mŏN-tē-vē-yā′)	Fr.	49.35 N	0.11 E
86	Mont Joli	(mŏN zhō-lē′)	Can.	48.36 N	68.11 W
122	Montluçon	(mŏN-lü-sŏN′)	Fr.	46.19 N	2.38 E
89	Montmagny	(mŏN-män-yē′)	Can.	46.58 N	70.33 W
64	Montmorency	(mŏnt-mō-rĕn′sĭ)	Can. (Quebec In.)	46.53 N	71.10 W
123	Montmorency	(mŏN′mō-rän-sē′)	Fr. (In.)	48.58 N	2.19 E
64	Montmorency R.	(mŏnt-mō-rĕn′sĭ)	Can. (Quebec In.)	47.0 N	71.12 W
122	Montmorillon	(mŏN′mō-rē-yŏN′)	Fr.	46.25 N	0.50 E
124	Montoro	(mŏn-tō′rō)	Sp.	38.1 N	4.22 W
73	Montpelier	(mŏnt-pēl′yĕr)	Ida.	42.19 N	11.18 W
84	Montpelier		Ind.	40.35 N	85.20 W
84	Montpelier		Ohio	41.36 N	84.36 W
86	Montpelier		Vt.	44.16 N	72.36 W
122	Montpellier	(mŏN-pē-lyā′)	Fr.	43.38 N	3.53 E
89	Montreal	(mŏn-trē-ôl′)	Can.	45.33 N	73.35 W
64	Montreal		Can. (In.)		
64	Montreal North		Can. (Montreal In.)	45.36 N	73.38 W
122	Montreuil	(mŏN-trŭ′y′)	Fr.	50.29 N	1.49 E
123	Montreuil-sous-Bois	(mŏN-trŭ′y′-sōō-bwä′)	Fr. (In.)	48.51 N	2.30 E
120	Montreux	(mŏN-trŭ′)	Switz.	46.26 N	6.56 E
75	Montrose	(mŏn-trōz′)	Colo.	38.28 N	107.52 W
114	Montrose		Gt. Brit.	56.45 N	2.30 W
85	Montrose	(mŏnt-rōz′)	Pa.	41.49 N	75.48 W
123	Montrouge	(mŏN-rōōzh′)	Fr. (In.)	48.48 N	2.18 E
95	Montserrat (I.)	(mŏnt-sĕ-răt′)	Le. Is. (In.)	16.45 N	162.12 W
86	Monts, Pointe des	(pwăNt′ dā mŏN′)	Can.	49.19 N	67.22 W
65	Monument	(mŏn′ū-mĕnt)	Colo. (Colo. Sprs. In.)	39.5 N	104.52 W
65	Monument Cr.		Colo. (Colo. Sprs. In.)	39.0 N	104.50 W
142	Monywa	(mŏn′yōō-wä)	Bur.	21.55 N	95.12 E
126	Monza	(mŏn′tsä)	It.	45.35 N	9.15 E
125	Monzón	(mŏn-thŏn′)	Sp.	41.54 N	0.10 E
81	Moody	(mōō′dĭ)	Tex.	31.19 N	97.20 W
160	Moonie R.	(mōōn′ē)	Austl. (In.)	27.30 S	150.28 E
158	Moonta	(mōōn′tä)	Austl.	34.4 S	137.35 E
158	Moora	(mōōr′ä)	Austl.	30.32 S	116.2 E
117	Moorburg	(mōr′bōōrgh)	Ger. (Hamburg In.)	53.29 N	9.56 E
73	Moorcroft	(mōr′krôft)	Wyo.	44.27 N	104.58 W
117	Moore	(mōr)	Gt. Brit. (Liverpool In.)	53.21 N	2.38 W
158	Moore, L.		Austl.	29.50 S	117.40 E
84	Mooresville	(mōrz′vĭl)	Ind.	39.36 N	86.26 W
83	Mooresville		N. C.	35.34 N	80.48 W
117	Moorfleth	(mōr′flĕt)	Ger. (Hamburg In.)	53.31 N	10.4 E
76	Moorhead	(mōr′hĕd)	Minn.	46.52 N	96.45 W
82	Moorhead		Miss.	33.27 N	90.32 W
160	Moorina	(mōō-rē′nä)	Austl. (Tas. In.)	41.6 S	147.58 E
117	Moorrege	(mōr′ē-gĕ)	Ger. (Hamburg In.)	53.40 N	9.40 E
86	Moosehead L.	(mōōs′hĕd)	Me.	45.33 N	69.38 W
88	Moose Jaw	(mōōs jō)	Can.	50.28 N	105.35 W
88	Moose L.	(mōōs)	Can.	54.0 N	100.15 W
86	Mooselookmeguntic L.	(mōō-sĕ-lōōk-mē-gŭn′tĭk)	Me.	44.55 N	70.45 W
89	Moose R.		Can.	51.0 N	81.0 W
89	Moosonee	(mōō′sō-nē)	Can.	51.20 N	80.44 W
132	Mopti	(mōp′tē)	Fr. W. Afr.	14.30 N	4.3 W
68	Moquawkie	(mō-kwō′kē)	Alsk. (In.)	61.5 N	151.18 W
100	Moquegua	(mō-kä′gwä)	Peru	17.15 S	71.0 W
121	Mor	(mōr)	Hung.	47.22 N	18.12 E
77	Mora	(mō′rä)	Minn.	45.53 N	93.17 W
78	Mora		N. M.	35.57 N	105.17 W
124	Mora		Sp.	39.43 N	3.45 W
125	Mora		Sp.	41.6 N	0.37 E
141	Moradabad	(mō-rä-dä-bäd′)	India	28.45 N	78.30 E
65	Moraine, L.	(mō-rān′)	Colo. (Colo. Sprs. In.)	38.48 N	104.50 W
135	Moramanga	(mō-rä-mäŋ′gä)	Madag.	18.45 S	48.10 E
97	Morant Pt.	(mō-rănt′)	Jam.	17.55 N	76.11 W
118	Morastrand	(mō′rä-strānd)	Swe.	61.0 N	14.32 E
125	Morata de Tajuña	(mō-rä′tä dā tä-hōō′nyä)	Sp. (In.)	40.13 N	3.27 W
124	Moratalla	(mō-rä-täl′yä)	Sp.	38.15 N	1.54 W
120	Morava R.	(mō′rä-vä)	Czech.	49.15 N	17.29 E
127	Morava R.		Yugo.	43.30 N	21.45 E
120	Morava (Moravia) (Prov.)	(mō′ra-vä) (mō-rä′vĭ-ä)	Czech.	49.25 N	17.15 E
121	Moravská Ostrava	(mō′räf-ska ōs′trä-vä)	Czech.	49.49 N	18.17 E
101	Morawhanna	(mō-rä-hwä′nä)	Br. Gu.	8.12 N	59.32 W
114	Moray Firth	(mūr′ä)	Gt. Brit.	57.40 N	3.40 W
118	Mörbylånga	(mūr′bü-lōŋ′gä)	Swe.	56.32 N	16.24 E
122	Morcenx	(mōr-sänS′)	Fr.	44.1 N	0.51 W
76	Morden	(mōr′dĕn)	Can.	49.15 N	98.4 W
160	Mordialloc	(mōr-dĭ-äl′ŏk)	Austl.	38.0 S	145.5 E
76	Moreau R.	(mō-rō′)	S. D.	45.12 N	102.0 W
116	Morecambe	(mōr′kăm)	Gt. Brit.	54.4 N	2.52 W
114	Morecambe B.		Gt. Brit.	54.5 N	3.0 W
159	Moree	(mō′rē)	Austl.	29.20 S	149.45 E
84	Morehead	(mōr′hĕd)	Ky.	38.12 N	83.30 W
83	Morehead City		N. C.	34.43 N	76.43 W
79	Morehouse	(mōr′hous)	Mo.	36.50 N	89.40 W
92	Morelia	(mō-rä′lyä)	Mex.	19.42 N	101.11 W
125	Morella	(mō-räl′yä)	Sp.	40.37 N	0.7 W
92	Morelos (State)	(mō-rä′lōs)	Mex.	18.40 N	99.0 W
92	Morelos		Mex.	22.49 N	102.27 W
80	Morelos		Mex.	28.25 N	100.52 W
124	Morena, Sierra (Mts.)	(syĕr′rä mō-rä′na)	Sp.	38.25 N	5.0 W
75	Morenci	(mō-rĕn′sĭ)	Ariz.	33.5 N	109.23 W
84	Morenci		Mich.	41.44 N	84.8 W
61	Moreno	(mō-rā′nō)	Calif. (Los Angeles In.)	33.55 N	117.9 W
88	Moresby I.	(mōrz′bĭ)	Can.	52.30 N	132.0 W
65	Moresby I.		Can. (Vancouver In.)	48.43 N	123.18 W
96	Mores I.	(mōrz)	Ba. Is.	26.18 N	77.35 W
160	Moreton B.	(mōr′tăn)	Austl. (In.)	27.12 S	153.12 E
160	Moreton I.		Austl. (In.)	27.10 S	153.23 E
123	Morez	(mō-rā′)	Fr.	46.30 N	6.1 E
73	Morgan	(mōr′găn)	Utah	41.10 N	111.41 W
81	Morgan City		La.	29.40 N	91.10 W
84	Morganfield	(mōr′găn-fēld)	Ky.	37.40 N	87.54 W
159	Morgan, Mt.		Austl.	23.45 S	150.27 E
83	Morganton	(mōr′găn-tăn)	N. C.	35.45 N	81.42 W
85	Morgantown	(mōr′găn-toun)	W. Va.	39.38 N	79.57 W
149	Mori	(mō′rē)	Jap.	33.25 N	131.8 E
137	Morib	(mō-rĕb′)	Malaya (In.)	2.47 N	101.27 E
149	Moriguchi	(mō′rē-gōō′chē)	Jap. (Osaka In.)	34.45 N	135.33 E
148	Morioka	(mō′rē-ō′kä)	Jap.	39.45 N	141.13 E
139	Morkoka R.	(mōr-kō′kä)	Sov. Un.	65.0 N	112.0 E
122	Morlaix	(mōr-lĕ′)	Fr.	48.37 N	3.50 W
64	Morley		Can. (Calgary In.)	51.9 N	114.51 W
141	Mormugão	(mōr-mōō-gouN′)	Goa.	15.28 N	73.58 E

ng-sing; ŋ-baŋk; N-nasalized n; nŏd; cŏmmit; ōld; ôbey; ôrder; fōōd; fŏŏt; ou-out; s-soft; sh-dish; th-thin; pūre; ŭnite; ûrn; stūd; circŭs; ü-as "y" in study; '-indeterminate vowel.

Page	Name	Pronunciation	Region	Lat. °′	Long. °′
95	Morne Diablotin (Mt.)	(môrn dē-ä-blō-tăN′)	Le. Is. (In.)	15.30 N	61.26 W
95	Morne Gimie (Mt.)	(môrn′ zhē-mē′)	Wind. Is.	13.52 N	61.2 W
151	Morobe	(mô-rō′bā)	N. Gui. Ter.	7.53 S	147.32 E
132	Morocco	(mō-rŏk′ō)	Afr.	32.0 N	6.0 W
132	Morocco, Southern Zone		Sp. W. Afr.	28.30 N	12.0 W
132	Morocco, Spanish		Afr.	35.0 N	5.0 W
128	Moroch R.	(mō-rôch′)	Sov. Un.	52.45 N	27.5 E
153	Moro G.	(mō′rō)	Phil.	7.0 N	123.0 E
135	Morogoro	(mō-rō-gō′rō)	Tan.	6.47 S	37.43 E
92	Moroleón	(mō-rō-lā-ōn′)	Mex.	20.7 N	101.12 W
96	Morón	(mō-rōn′)	Cuba	22.5 N	78.36 W
135	Morondava	(mō-rōn-dä′vä)	Madag.	20.15 S	44.18 E
124	Morón de la Frontera	(mō-rōn′ dā lä frōn-tā′rä)	Sp.	37.7 N	5.26 W
152	Morong	(mō′rông)	Phil.	14.30 N	121.14 E
74	Morongo Indian Res.	(mō-rŏŋ′gō)	Calif.	33.57 N	116.50 W
75	Moroni	(mō-rō′nĭ)	Utah	39.33 N	111.39 W
96	Morón Lagoon	(mō-rōn′)	Cuba	22.10 N	78.37 W
151	Morotai (I.)	(mō-rō-tä′ē)	Indon.	2.15 N	128.30 E
111	Morozovskaya	(mô′rô′-zôf-skä′yä)	Sov. Un.	48.18 N	41.55 E
76	Morrill	(mŏr′ĭl)	Neb.	41.58 N	103.53 W
79	Morrilton	(mŏr′ĭl-tŭn)	Ark.	35.9 N	91.42 W
101	Morrinhos	(mô-rēn′yōzh)	Braz.	17.45 S	49.12 W
156	Morrinsville	(mŏr′ĭnz-vĭl)	N. Z.	37.38 S	175.37 E
76	Morris		Can.	49.20 N	97.30 W
79	Morris		Ill.	41.22 N	88.25 W
76	Morris		Minn.	45.36 N	95.52 W
77	Morrison	(mŏr′ĭ-sŭn)	Ill.	41.48 N	89.57 W
65	Morrison, Mt.		Colo. (Denver In.)	39.40 N	105.13 W
63	Morristown	(mŏr′rĭs-toun)	N.J. (New York In.)	40.48 N	74.29 W
82	Morristown		Tenn.	36.12 N	83.18 W
63	Morrisville	(mŏr′ĭs-vĭl)	Pa. (Philadelphia In.)	40.12 N	74.46 W
86	Morrisville		Vt.	44.32 N	72.36 W
90	Morro Castle (mŏr′ō)		Cuba (Habana In.)	23.9 N	82.21 W
101	Morro do Champéo	(môr-ōō dōō chăm-pā′ōō)	Braz.	11.32 S	41.12 W
111	Morshansk	(môr-shänsk′)	Sov. Un.	53.10 N	41.55 E
118	Mors (I.)	(môrs)	Den.	56.48 N	8.45 E
122	Mortagne	(môr-tăn′y′)	Fr.	48.32 N	0.35 E
126	Mortara	(môr-tä′rä)	It.	45.15 N	8.45 E
123	Morteau	(môr-tō′)	Fr.	47.5 N	6.38 E
117	Mortsel	(môr-sĕl′)	Bel. (Anvers In.)	51.10 N	4.28 E
122	Morvan Mts.	(môr-văN′)	Fr.	47.10 N	4.10 E
110	Morzhovets I.	(môr′zhô-vyĕts′)	Sov. Un.	66.40 N	42.35 E
128	Mosalsk	(mō-zälsk′)	Sov. Un.	54.28 N	34.58 E
72	Moscow	(mŏs′kō)	Ida.	46.44 N	117.0 W
128	Moscow (Moskva)	(mŏs-kvä′)	Sov. Un.	55.45 N	37.36 E
140	Moseirah (I.)	(mô-sā′rä)	Oman	20.30 N	58.48 E
120	Mosel R.	(mō′zĕl)	Ger.	50.0 N	7.7 E
123	Moselle R.	(mô-zĕl′)	Fr.	49.0 N	6.10 E
72	Moses L.	(mō′zĕz)	Wash.	47.9 N	119.10 W
157	Mosgiel	(mŏs′gēl)	N. Z. (In.)	45.53 S	170.22 E
135	Moshi	(mō′shē)	Tan.	3.17 S	37.18 E
128	Moskva (Aut. Area)	(mŏs-kvä′)	Sov. Un.	55.32 N	37.0 E
128	Moskva (Moscow)		Sov. Un.	55.45 N	37.36 E
128	Moskva R.		Sov. Un.	55.38 N	36.25 E
101	Mosqueiro I.	(môs-kä′rōō)	Braz. (In.)	1.7 S	48.25 W
95	Mosquito Cays (Is.)	(mŏs-kē′tō)	W. I.	14.35 N	82.40 W
95	Mosquito Coast (Reg.)		Nic.	12.40 N	83.45 W
95	Mosquito G.		Pan.	9.20 N	81.10 W
118	Moss	(môs)	Nor.	59.28 N	10.40 E
134	Mossámedes	(mô-sä′mä-dĕs)	Ang.	15.12 S	12.12 E
134	Mossámedes (Dist)		Ang.	15.30 S	12.30 E
134	Mossel Bay	(mŏs′ĕl)	U. S. Afr.	34.10 S	22.8 E
116	Mossley	(mŏs′lĭ)	Gt. Brit.	53.31 N	2.3 W
101	Mossoró	(mō-sô-rōō′)	Braz.	5.10 S	37.28 W
82	Moss Point	(mŏs)	Miss.	30.25 N	88.33 W
120	Most	(môst)	Czech.	50.32 N	13.38 E
132	Mostaganem	(mŏs′tä-gä-nĕm′)	Alg.	36.0 N	0.6 E
127	Mostar	(môs′tär)	Yugo.	43.20 N	17.50 E
125	Mostoles	(mōs-tō′läs)	Sp. (In.)	40.19 N	3.52 W
117	Mostyn	(mŏs′tĭn)	Gt. Brit. (Liverpool In.)	53.19 N	3.17 W
140	Mosul	(mō-sōōl′)	Iraq	36.1 N	43.0 E
144	Mosün	(mō′sün′)	Chn.	23.37 N	109.49 E
94	Motagua, R.	(mô-tä′gwä)	Guat.	15.10 N	89.20 W
118	Motala	(mô-tô′lä)	Swe.	58.33 N	15.2 E
114	Motherwell	(mŭdh′ĕr-wĕl)	Gt. Brit.	55.48 N	4.0 W
156	Motiti I.	(mô-tē′tē)	N. Z.	37.35 S	176.27 E
124	Motril	(mô-trĕl′)	Sp.	36.45 N	3.30 W
157	Motueka	(mô-tōō-ā′kä)	N. Z.	41.7 S	173.0 E
156	Motukorehu Chan.	(mō-tōō-kō-rē′hū)	N. Z. (In.)	36.50 S	174.53 E
156	Motukorehu I.		N. Z. (In.)	36.50 S	174.54 E
97	Mouchoir Bank	(mōō-shwär′)	Ba. Is.	21.0 N	70.45 W
97	Mouchoir Passage		Ba. Is.	21.9 N	70.55 W
122	Moulins	(mōō-lăN′)	Fr.	46.35 N	3.20 E
150	Moulmein	(mōl-mān′)	Bur.	16.29 N	97.35 E
132	Moulouya R.	(mōō-lōō′yä)	Mor.	34.0 N	3.40 W
82	Moultrie	(mōl′trĭ)	Ga.	31.10 N	83.48 W
79	Mound City (mound)		Ill.	37.6 N	89.10 W
79	Mound City		Mo.	40.6 N	95.14 W
84	Moundsville	(moundz′vĭl)	W. Va.	39.57 N	80.55 W
123	Mounier, Mt.	(mōō-nyā′)	Fr.	44.10 N	6.57 E
79	Mountain Grove		Mo.	37.6 N	92.17 W
72	Mountain Home		Ida.	43.7 N	115.42 W
133	Mountain Nile (Bahr el Jebel) (R.)	(bär ĕl jĕb′ĕl)	Afr.	7.0 N	31.0 E
67	Mountain View		Calif. (San Francisco In.)	37.24 N	122.5 W
79	Mountain View		Mo.	37.0 N	91.47 W
83	Mount Airy (mount ăr′ĭ)		N. C.	36.30 N	80.37 W
127	Mount Athos (Pen.)	(äth′ŏs)	Grc.	40.15 N	24.15 E
77	Mount Ayr (ăr)		Ia.	40.43 N	94.12 W
84	Mount Carmel (kär′mĕl)		Ill.	38.26 N	87.45 W
85	Mount Carmel		Pa.	40.48 N	76.25 W
84	Mount Clemens (klĕm′ĕnz)		Mich.	42.35 N	82.53 W
88	Mount Denis (dĕn′ĭs)		Can. (In.)	43.41 N	79.30 W
86	Mount Desert I. (dē-zûrt′)		Me.	44.20 N	68.25 W
83	Mount Dora (dō′rä)		Fla.	28.46 N	81.38 W
84	Mount Forest		Can.	43.38 N	80.46 W
158	Mount Gambier (găm′bēr)		Austl.	37.49 S	140.46 E
84	Mount Gilead (gĭl′ē-ăd)		Ohio	40.34 N	82.53 W
62	Mount Healthy		Ohio (Cincinnati In.)	39.14 N	84.33 W
63	Mount Holly		N.J. (Philadelphia In.)	39.59 N	74.47 W
84	Mount Hope		W. Va.	37.55 N	81.12 W
158	Mount Isa (ĭ′zä)		Austl.	20.59 S	139.35 E
63	Mount Kisco (kĭs′ko)		N.Y. (New York In.)	41.12 N	73.44 W
65	Mount Lehman (lā′mən)		Can. (Vancouver In.)	49.7 N	122.23 W
69	Mount McKinley Natl. Pk.	(mə-kĭn′lĭ)	Alsk.	63.20 N	150.0 W
84	Mount Morris (mŏr′ĭs)		Mich.	43.6 N	83.42 W
85	Mount Morris		N. Y.	42.46 N	77.50 W
83	Mount Olive (ŏl′ĭv)		N. C.	35.12 N	78.4 W
72	Mount Olympic Natl. Park	(ō-lĭm′pĭk)	Wash.	47.55 N	123.30 W
77	Mount Pleasant (plĕz′ănt)		Ia.	40.58 N	91.33 W
84	Mount Pleasant		Mich.	43.37 N	84.47 W
83	Mount Pleasant		S. C.	32.47 N	79.52 W
82	Mountpleasant		Tenn.	35.32 N	87.12 W
81	Mount Pleasant		Tex.	33.8 N	95.0 W
75	Mount Pleasant		Utah	39.33 N	111.26 W
62	Mount Prospect	(prŏs′pĕkt)	Ill. (Chicago In.)	42.4 N	87.56 W
72	Mount Rainier Natl. Park	(rä-nēr′)	Wash.	46.50 N	121.20 W
85	Mount Savage (săv′ăj)		Md.	39.43 N	78.53 W
72	Mount Shasta (shăs′tə)		Calif.	41.17 N	122.15 W
79	Mount Sterling (stûr′lĭng)		Ill.	39.59 N	90.44 W
84	Mount Sterling		Ky.	38.4 N	83.58 W
85	Mount Union		Pa.	40.25 N	77.53 W
79	Mount Vernon (vûr′nən)		Ill.	38.17 N	88.53 W
84	Mount Vernon		Ind.	37.56 N	87.53 W
79	Mount Vernon		Mo.	37.7 N	93.46 W
63	Mount Vernon		N.Y. (New York In.)	40.56 N	73.50 W
84	Mount Vernon		Ohio	40.26 N	82.30 W
85	Mount Vernon		Va.	38.43 N	77.5 W
72	Mount Vernon		Wash.	48.24 N	122.20 W
101	Moura	(mō′rä)	Braz.	1.32 S	61.33 W
124	Moura		Port.	38.7 N	7.27 W
114	Mourne Mts.	(môrn)	N. Ire.	54.10 N	6.5 W
123	Moutières	(mōō-tyär′)	Fr.	45.30 N	6.35 E
135	Mowbray	(mō′brä)	U. S. Afr.	33.56 S	18.28 E
160	Mowbullan, Mt.	(mō′bōō-lən)	Austl. (In.)	26.54 S	151.36 E
156	Mowlom Mt.	(mō′lŏm)	N. Z. (In.)	41.15 S	174.58 E
92	Moyahua	(mô-yä′wä)	Mex.	21.19 N	103.17 W
133	Moyale (Fort Harrington)	(mô-yä′-lä) (fôrt hăr′ĭng-tŭn)	Kenya	3.28 N	39.6 E
132	Moyamba	(mô-yäm′bä)	S. L.	8.11 N	12.30 W
139	Moyero R.	(mô-yĕ′rō)	Sov. Un.	67.30 N	104.0 E
123	Moyeuvre	(mô-yûv′r′)	Fr.	49.17 N	6.5 E
72	Moyie R.	(moi′yē)	Ida.	49.0 N	116.12 W
100	Moyobamba	(mō-yō-bäm′bä)	Peru	6.2 S	76.58 W
144	Moyün	(mō′yün′)	Chn.	23.30 N	108.26 E
134	Mozambique (Portuguese East Africa)	(mō-zəm-bēk′)	Afr.	18.15 S	35.0 E
134	Mozambique Chan.		Ind. O.	18.0 S	41.0 E
111	Mozdok	(mōz-dôk′)	Sov. Un.	43.48 N	44.35 E
128	Mozhaisk	(mô-zhä-ĕsk′)	Sov. Un.	55.31 N	36.3 E
129	Mozir	(mô-zür′)	Sov. Un.	52.3 N	29.15 E
135	Mpera ('m-pā′rä)		Tan.	6.50 S	38.43 E
134	Mponda ('m-pōn′dä)		Nya.	14.22 S	35.8 E
134	Mporokoso ('m-pō-rō-kō′sō)		N.Rh.	9.31 S	30.12 E
135	Mpwapwa ('m-pwä′pwä)		Tan.	6.15 S	36.33 E
121	Mragowo	(mrăŋ′gô-vô)	Pol.	53.52 N	21.18 E
135	Msangazi R. ('m-säŋ-gä′zē)		Tan.	5.43 S	38.40 E
132	M'sila ('m′sē′lä)		Alg.	35.45 N	4.32 E
128	Msta R. (m′stä′)		Sov. Un.	58.29 N	32.25 E
128	Mstislavl (m′stē-slăv″l)		Sov. Un.	54.1 N	31.42 E
113	Msus ('m-sōōs)		Libya	31.22 N	21.13 E
135	Mtai ('m-tī′)		Tan.	4.29 S	38.14 E
135	Mtangata (m-tăŋ-gä′tä)		Tan.	5.14 S	39.3 E
135	Mtariça (Dom Luiz Filippe)	('m-tä-rē′sä) (dōN lōō-ēzh′ fē-lēp′ē)	Moz.	12.45 S	36.40 E
134	Mtengula ('m-tĕŋ-gōō′lä)		Moz.	12.40 S	34.50 E
134	Mtetwe Pan (Basin) ('m-tĕt′wē)		Bech.	20.40 S	25.30 E
128	Mtsensk (m′tsĕnsk)		Sov. Un.	53.16 N	36.35 E
101	Muaná (mōō-ä-nä′)		Braz. (In.)	1.30 S	49.20 W
116	Much Wenlock (mŭch wĕn′lŏk)		Gt. Brit.	52.35 N	2.33 W
114	Muck (I.) (mŭk)		Gt. Brit.	56.45 N	6.10 W
113	Muctar (El Mugtaa)	(ĕl mōōg-tä′ä)	Libya	30.25 N	18.42 E
101	Mucujé	(mōō-kōō-zhä′)	Braz.	13.2 S	41.28 W
148	Mudan R.	(mōō′dän)	Chn.	45.0 N	129.33 E
79	Muddy Boggy Cr.	(bŏg′ĭ)	Okla.	34.30 N	96.12 W
74	Muddy R.	(mŭd′ĭ)	Nev.	36.55 N	114.45 W
77	Mud L.		Mich.	46.12 N	84.10 W
72	Mud L.		Nev.	40.31 N	119.20 W
124	Mugía	(mōō-kē′ä)	Sp.	43.5 N	9.14 W
113	Muğla	(mōōg′lä)	Tur.	37.15 N	28.25 E
120	Mühldorf	(mül-dôrf)	Ger.	48.16 N	12.32 E
120	Mühlhausen	(mül′hou-zĕn)	Ger.	51.13 N	10.25 E
119	Muhu (I.)	(mōō′hōō)	Sov. Un.	58.36 N	23.15 E
67	Muir	(mūr)	Calif. (San Francisco In.)	37.59 N	122.7 W
74	Muir Woods Nat. Mon.	(mūr)	Calif.	37.53 N	122.35 W
147	Muju	(mōō′jōō)	Kor.	36.1 N	127.40 E
140	Mukalla	(mŭ-kä′lä)	Aden	14.28 N	49.5 E
143	Mukden (Shenyang)	(mōōk′dĕn) (shĕn′yäng′)	Chn.	42.1 N	123.28 E
139	Mukhtuya	(mōōk-tōō′yä)	Sov. Un.	60.40 N	114.50 E
131	Mukimbungu	(mōō′kēm-bōōŋ-gōō)	Bel. Cong. (Brazzaville In.)	5.9 S	14.1 E
149	Mukogawa R.	(mōō′kō-gä′wä)	Jap. (Osaka In.)	34.52 N	135.18 E
149	Mukomachi	(mōō′kō-mä′chē)	Jap. (Osaka In.)	34.57 N	135.42 E
124	Mula	(mōō′lä)	Sp.	38.3 N	1.28 W
126	Mulat (I.)	(mōō′lät)	Yugo.	44.15 N	14.50 E
82	Mulberry Fork (R.)	(mŭl′bĕr-ĭ′)	Ala.	33.52 N	87.0 W
120	Mulde R.	(mōōl′dĕ)	Ger.	51.10 N	12.47 E
92	Muleros	(mōō-lā′rōs)	Mex.	23.45 N	103.59 W
63	Mulga	(mŭl′gə)	Ala. (Birmingham In.)	33.32 N	86.53 W
87	Mulgrave	(mŭl′grāv)	Can.	45.37 N	61.22 W
159	Mulgrave I.		Pap. Ter.	10.10 S	142.8 E
124	Mulhacén (Mt.)	(mōōl-ä-thän′)	Sp.	37.3 N	3.19 W
120	Mülheim	(mül′hĭm)	Ger.	51.26 N	6.54 E
123	Mulhouse	(mü-lōōz′)	Fr.	47.45 N	7.20 E
72	Mullan	(mŭl′ăn)	Ida.	47.27 N	115.47 W
150	Müller Mts.	(mül′ĕr)	Indon.	0.38 N	113.30 E
84	Mullet L.	(mŭl′ĕt)	Mich.	45.30 N	84.23 W
114	Mullets Pen		Ire.	54.10 N	10.0 W
114	Mull (I.)	(mŭl)	Gt. Brit.	56.30 N	6.0 W
114	Mullingar	(mŭl-ĭn-gär′)	Ire.	53.30 N	7.20 W
83	Mullins	(mŭl′ĭnz)	S. C.	34.12 N	79.14 W
94	Mullins River		Br. Hond. (In.)	17.7 N	88.17 W
141	Multan	(mōōl-tän′)	Pak.	30.15 N	71.31 E
79	Mulvane	(mŭl-vān′)	Kan.	37.27 N	97.13 W
134	Mumbwa	(mōōm′bwä)	N. Rh.	15.0 S	27.5 E
135	Muna el Amîr	(mōō′nä ĕl ä-mēr′)	Eg.	29.55 N	31.15 E
120	München (Munich)	(mün′kən) (mü′nĭk)	Ger.	48.8 N	11.35 E
147	Munchŏn	(mōōn′chŭn)	Kor.	39.17 N	127.18 E
84	Muncie	(mŭn′sĭ)	Ind.	40.10 N	85.25 W
159	Munda	(mōōn′dä)	Solomon Is.	8.20 S	157.15 E
159	Mungana	(mŭn-găn′ä)	Austl.	17.8 S	144.15 E
159	Mungindi	(mŭn-gĭn′dē)	Austl.	29.0 S	149.0 E
147	Mungyŏng	(mōōŋ′yuŋ)	Kor.	36.44 N	128.6 E
62	Munhall	(mŭn′hôl)	Pa. (Pittsburgh In.)	40.23 N	79.54 W
134	Munhanga	(mōōn-hăŋ′gä)	Ang.	12.8 S	18.58 E
132	Muni (Prov.)	(mōō′nē)	Sp. Gui.	1.30 N	10.30 E
120	Munich (münchen)	(mū′nĭk) (mün-kĕn)	Ger.	48.8 N	11.35 E
77	Munising	(mū′nĭ-sĭng)	Mich.	46.24 N	86.39 W
121	Munkacsevo (Mukačevo)	(mōōn′kä-chĕ′vô)	Sov. Un.	48.26 N	22.42 E
121	Munkács (Mukačevo)	(mōōn′käch) (mōō′kä-chĕ′vô)	Hung.	48.26 N	22.42 E
138	Munku-Sardyk (Mt.)	(mōōn′kōō sär-dĭk′)	Sov. Un.	51.40 N	100.30 E
152	Muñoz	(mōō-nyōth′)	Phil.	15.43 N	120.54 E
99	Muñoz Gamero Pen.	(mōōn′yōz gä-mä′rō)	Chl. (Magallanes In.)	52.40 S	73.10 W
147	Munsan	(mōōn′sän)	Kor.	37.52 N	126.48 E
123	Munster	(mŭN-stär′)	Fr.	48.1 N	7.5 E
120	Münster	(mün′stĕr)	Ger.	51.58 N	7.38 E
62	Munster	(mŭn′stĕr)	Ind. (Chicago In.)	41.34 N	87.31 W
127	Muntenia (Prov.)	(mōōn-tĕn′yä)	Rom.	45.0 N	26.0 E
151	Muntinglupa	(mōōn-tĭng-lōō′pä)	Phil. (Manila In.)	14.25 N	121.3 E
150	Muntok	(mōōn-tŏk′)	Indon.	2.5 S	105.10 E
150	Muongsing	(mōō′ōng-sĭng′)	Indoch.	21.5 N	101.14 E
111	Muradiye	(mōō-rä′dē-yĕ)	Tur.	38.58 N	43.45 E
129	Murafa	(mōō-rä′fä)	Sov. Un.	50.1 N	35.17 E
126	Mura R.	(mōō′rä)	Yugo.	46.45 N	15.50 E
122	Murat	(mü-rä′)	Fr.	45.5 N	2.59 E
111	Murat R.	(mōō-rät′)	Tur.	38.45 N	40.45 E
133	Murchison Falls	(mûr′chĭ-sŭn)	Ug.	2.15 N	31.46 E
158	Murchison R.		Austl.	26.30 S	116.30 E
124	Murcia	(mōōr′thyä)	Sp.	38.0 N	1.8 W
124	Murcia (Prov.)		Sp.	38.30 N	1.45 W
76	Murdo	(mûr′dō)	S. D.	43.54 N	100.41 W
148	Muren R.	(mōō′rĕn)	Chn.	45.13 N	131.0 E
121	Mureşul R.	(mōō′rĕsh-ōōl)	Rom.	46.20 N	23.43 E
122	Muret	(mü-rĕ′)	Fr.	43.28 N	1.19 E
82	Murfreesboro	(mûr′frēz-bŭr-ō)	Tenn.	35.51 N	86.24 W
140	Murgab R.	(mōōr-gäb′)	Sov. Un.	37.0 N	62.30 E
160	Murgon	(mûr′gŭn)	Austl.	26.13 S	151.54 E
120	Müritz	(mür′ĭts)	Ger.	53.24 N	12.55 E
120	Müritz L.		Ger.	53.25 N	12.42 E
110	Murmansk	(mōōr-mänsk′)	Sov. Un.	68.50 N	33.10 E
110	Murom	(mōō′rôm)	Sov. Un.	55.30 N	42.0 E
148	Muroran	(mōō′rō-rän)	Jap.	42.22 N	140.59 E
124	Muros	(mōō′rōs)	Sp.	42.47 N	9.5 W
149	Muroto C.	(mōō′rô-tō)	Jap.	33.16 N	134.10 E
65	Murphy	(mûr′fĭ)	Colo. (Colo. Sprs. In.)	38.54 N	105.10 W
82	Murphy		N. C.	35.6 N	84.2 W
79	Murphysboro	(mûr′fĭz-bŭr-ō)	Ill.	37.46 N	89.21 W
121	Mur R.	(mōōr)	Aus.	47.10 N	14.20 E
134	Murraça	(mōōr-rä′sä)	Moz.	17.52 S	35.12 E

ăt; final; rāte; senāte; ärm; ask; sofa; fâre; ch-choose; dh-as th in other; bē; ēvent; bĕt; recēnt; cratēr; g-go; gh-guttural g; bĭt; ī-short neutral; rīde; K-guttural k as ch in German ich;

Page	Name	Pronunciation	Region	Lat. °′	Long. °′
82	Murray	(mŭr′ĭ)	Ky.	36.40 N	88.18 W
73	Murray		Utah	40.40 N	111.54 W
89	Murray B		Can.	47.47 N	70.17 W
59	Murray, L.		S. C.	34.15 N	81.45 W
159	Murray R.		Austl.	34.12 S	140.0 E
65	Murrayville		Can. (Vancouver In.)	49.5 N	122.37 W
159	Murrumbidgee R.	(mŭr′-ŭm-bĭd′jē)	Austl.	34.30 S	145.42 E
141	Murshidabad	(mōōr′shē-dä-bäd′)	India	24.5 N	88.29 E
151	Murua (Woodlark) (I.)	(mōō′rōō-ä) (wōōd′lärk)	Pap. Ter.	9.0 S	152.45 E
160	Murwillumbah	(mŭr-wĭl-lŭm′bä)	Austl. (In.)	28.19 S	153.21 E
120	Mürz R.	(mürts)	Aus.	47.47 N	15.40 E
133	Murzuch	(mōōr′zōōK′)	Libya	25.58 N	14.12 E
133	Murzuch (Dunes)		Libya	24.30 N	14.0 E
120	Mürzzuschlag	(mürts′tsōō-shlägh)	Aus.	47.37 N	15.41 E
111	Muş	(mōōsh)	Tur.	38.48 N	41.28 E
148	Musan	(mōō′sän)	Kor.	42.12 N	129.12 E
140	Muscat (Masqat)	(mŭs-kăt′) (mäs-kät′)	Oman	23.31 N	58.38 E
77	Muscatine	(mŭs-kȧ-tēn′)	Ia.	41.24 N	91.2 W
82	Muscle Shoals	(mŭs″l shōlz′)	Ala.	34.46 N	87.38 W
137	Musemir	(mōō-sȧ-mēr′)	Aden (In.)	13.29 N	44.49 E
158	Musgrave R.	(mŭs′grāv)	Austl.	26.10 S	131.45 E
134	Mushie	(mŭsh′ē)	Bel. Cong.	3.2 S	16.48 E
150	Musi R.	(mōō′sē)	Indon.	2.55 S	104.0 E
84	Muskegon	(mŭs-kē′gŭn)	Mich.	43.14 N	86.15 W
84	Muskegon Heights		Mich.	43.10 N	86.18 W
84	Muskegon R.		Mich.	43.20 N	86.0 W
84	Muskingum R.	(mŭs-kĭŋ′gŭm)	Ohio	39.55 N	82.0 W
79	Muskogee	(mŭs-kō′gē)	Okla.	35.44 N	95.22 W
85	Muskoka, L.	(mŭs-kō′kȧ)	Can.	45.5 N	79.30 W
87	Muskwaro L.	(mŭsk-wä′rō)	Can.	50.25 N	61.0 W
151	Mussau Is.	(mōō-sä′ōō)	N. Gui. Ter.	1.30 S	149.35 E
114	Musselburgh	(mŭs″l-bŭr-ō)	Gt. Brit.	55.55 N	3.0 W
73	Musselshell R.	(mŭs″l-shĕl)	Mont.	46.30 N	108.20 W
126	Mussolinia	(mōōs′sō-lē′nē-ä)	Sard.	40.45 N	8.32 E
111	Mustafakemalpaşa	(Kemal Ata-türk) (mōōs′tä-fä-kĕ-mäl′pä-shä′)	Tur.	40.5 N	28.30 E
142	Mustagh Ata (Mt.)	(mōōs-täK′ä-tä′)	Chn.	38.22 N	75.0 E
81	Mustang Bayou	(mŭs′tăng)	Tex. (In.)	29.25 N	95.12 W
78	Mustang Cr.		Tex.	36.0 N	102.30 W
81	Mustang I.		Tex.	27.45 N	97.5 W
102	Musters, L.	(mŭs′tĕrz) (mōōs-tĕrs′)	Arg.	45.30 S	68.30 W
95	Mustique I.	(mŭs-tēk′)	Wind. Is. (In.)	12.52 N	61.12 W
148	Musu Pt.	(mōō′sōō)	Kor.	40.50 N	129.43 E
119	Mustvee	(mōōst′vĕ-ē)	Sov. Un.	58.50 N	26.56 E
134	Mutombo Mukulu	(mōō-tōm′bō mōō-kōō′lōō)	Bel. Cong.	8.0 S	23.58 E
102	Mutondo	(mōō-tōn′dōō)	Braz. (In.)	22.50 S	43.1 W
148	Mutsu B.	(mōōt′sōō)	Jap.	41.2 N	140.50 E
87	Mutton B.	(mŭt″n)	Can.	50.45 N	59.5 W
149	Muya	(mōō′yä)	Jap.	34.13 N	134.34 E
138	Muyun Kum Desert	(mōō-yōōn′ kōōm′)	Sov. Un.	44.40 N	72.0 E
80	Múzquiz	(mōōz′kēz)	Mex.	27.53 N	101.30 E
134	Mwanza	(mwän′zä)	Tan.	2.30 S	32.52 E
135	Mwatate	(mwä-tä′tä)	Kenya	3.22 S	38.18 E
134	Mwaya	(mwä′yä)	Tan.	9.35 S	33.52 E
134	Mweru, L.	(mwä′rōō)	Bel. Cong.	9.0 S	28.45 E
148	Myakonojo	(myä′kō-nō′jō)	Jap.	31.45 N	131.2 E
112	Mya, Wadi (R.)	(wä′dē myä′)	Alg.	29.45 N	3.30 E
142	Myingyan	(myĭng-yŭn′)	Bur.	21.15 N	95.28 E
142	Myitkyina	(myĭ′chē-nä)	Bur.	25.29 N	97.21 E
121	Myjava	(mŭē′yä-vä)	Czech.	48.45 N	17.33 E
127	Mykonos (I.)	(mē′kō-nŏs)	Grc.	37.27 N	25.23 E
141	Mymensingh	(mī-mŭn-sĭng′)	Pak.	24.45 N	90.20 E
114	Mynydd Bach	(mŭ-nŭdh′bäK)	Gt. Brit.	52.10 N	3.40 W
147	Myohyang Mt.	(myō′hyang)	Kor.	40.1 N	126.20 E
108	Myrdals-Jökull (Glacier)	(mŭr′däls-yū′kōōl)	Ice.	63.35 N	18.15 W
72	Myrtle Point	(mŭr′t′l)	Ore.	43.4 N	124.8 W
128	Myshkin	(mĕsh′kĕn)	Sov. Un.	57.47 N	38.25 E
141	Mysore		India	12.17 N	76.32 E
141	Mysore (State)	(mī-sōr′)	India	13.45 N	77.0 E
77	Mystic	(mĭs′tĭk)	Ia.	40.46 N	92.56 W
127	Mytilēnē	(mĭt-ĭ-lē′nē) (mĭt-ĭ-lyē′nyē)	Grc.	39.6 N	26.34 E
113	Mytilene (I.)		Grc.	39.15 N	26.20 E
134	Mzimba	('m-zĭm′bä)	Nya.	11.50 S	33.38 E
120	Naab R.	(näp)	Ger.	49.32 N	12.10 E
132	Naama	(nä′ä-mä)	Lib.	7.21 N	9.30 W
119	Naantali	(nän′tȧ-lē)	Fin.	60.30 N	22.1 E
153	Nabas	(nä′bäs)	Phil.	11.49 N	122.4 E
158	Nabberoo, L.	(năb′ĕr-ōō)	Austl.	25.45 S	120.45 E
132	Nabeul	(nä-bŭl′)	Tun.	36.32 N	10.40 E
137	Nablus	(nä′blōōs)	Jor. (In.)	32.13 N	35.16 E
152	Nabua	(nä′bwä)	Phil.	13.24 N	123.22 E
94	Nacaome	(nä-kä-ō′mä)	Hond.	13.32 N	87.27 W
142	Na Cham	(nä chäm′)	Indoch.	22.3 N	106.17 E
66	Naches R.	(năch′ĕz)	Wash.	46.50 N	120.50 W
120	Náchod	(näK′ŏt)	Czech.	50.25 N	16.9 E
74	Nacimiento R.	(nȧ-sĭ-myĕn′tō)	Calif.	35.45 N	121.15 W
81	Nacogdoches	(năk′ō-dō′chĕz)	Tex.	31.37 N	94.40 W
80	Nadadores	(nä-dä-dō′räs)	Mex.	27.3 N	101.36 W
148	Nadan-Khatala-Alin (Mts.)	(nä′dän-kä′tä-lä-ä-lēn′)	Chn.	46.30 N	133.0 E
121	Nădlac	(nȧd-läk′)	Rom.	46.9 N	20.45 E
121	Nadvornaya	(nȧd-vŏōr′nȧ-yȧ)	Sov. Un.	48.36 N	24.30 E
138	Nadym (Kadin) R.	(nȧ′dĭm) (kȧ′dĭn)	Sov. Un.	65.20 N	73.20 E
118	Naestved	(nĕst′vĭdh)	Den.	55.11 N	11.46 E
152	Naga	(nä′gä)	Phil.	13.37 N	123.12 E
153	Naga		Phil.	10.13 N	123.45 E
149	Nagahama	(nä′gä-hä′mä)	Jap.	33.32 N	132.28 E
149	Nagahama		Jap.	35.25 N	136.15 E
149	Naga I.	(nä′gä)	Jap.	32.9 N	130.8 E
149	Nagano	(nä′gä-nō)	Jap.	36.44 N	138.3 E
148	Nagaoka	(nä′gä-ō′kä)	Jap.	37.25 N	138.59 E
149	Nagasaki	(nä′gä-sä′kē)	Jap.	32.45 N	129.50 E
149	Nagasu	(nä′gäs-ōō)	Jap.	33.31 N	131.22 E
152	Nagcarlan	(näg-kär-län′)	Phil.	14.8 N	121.25 E
131	Nag Hamâdi	(näg′ hä-mä′dē)	Eg. (In.)	26.2 N	32.12 E
111	Nagorno-Karabakh (Aut. Area)	(nu-gôr′nŭ-kŭ-rŭ-bäK′)	Sov. Un	40.0 N	47.0 E
60	Nagor Rajasima (Korat)	(nä-gōr′ rä-jä-sē′mä) (kō-rät′)	Siam	14.55 N	102.12 E
150	Nagor Sridharmarāj	(nä-gōr′ srē-dar′mŭ-räj′)	Siam	8.27 N	100.0 E
149	Nagoya	(nä′gō′yä)	Jap.	35.11 N	136.58 E
141	Nagpur	(näg′pōōr)	India	21.15 N	79.12 E
152	Naguilian	(nä-gwē-lē′än)	Phil.	16.31 N	120.24 E
121	Nagykanizsa	(nôd′y′-kô′nē-shô)	Hung.	46.28 N	17.0 E
121	Nagykörös	(nôd′y′-kû′rûsh)	Hung.	47.2 N	19.47 E
148	Naha	(nä′hä)	Ryukyu Is. (In.)	26.10 N	127.44 E
150	Nahakam R.	(nä′hä-käm)	Indon.	0.20 S	116.0 E
87	Nahant	(nȧ-hănt′)	Mass. (In.)	42.25 N	70.55 W
125	Nahr-Ouassel (R.)	(när′-wä-sĕl′)	Alg.	35.35 N	2.0 E
102	Nahuel Huapi, L.	(nä′wäl wä′pē)	Arg.	41.0 S	71.30 W
94	Nahuizalco	(nä-wē-zäl′kō)	Sal.	13.49 N	89.43 W
135	Nahya	(nä′hyȧ)	Eg.	30.3 N	31.8 E
152	Naic	(nä′ĕk)	Phil.	14.20 N	120.47 E
80	Naica	(nä-ē′kä)	Mex.	27.53 N	105.29 W
89	Nain	(nīn)	Can.	56.32 N	61.59 W
114	Nairn	(närn)	Gt. Brit.	57.35 N	3.50 W
135	Nairobi	(nī-rō′bē)	Kenya	1.15 S	36.45 E
119	Naissaare (I.)	(nī′sä-rĕ)	Sov. Un.	59.32 N	24.32 E
135	Naivasha	(nī-vä′shȧ)	Kenya	0.43 S	36.23 E
96	Najasa R.	(nä-hä′sä)	Cuba	20.58 N	78.0 W
148	Najin	(nä′jĭn)	Kor.	42.12 N	130.18 E
140	Najran	(nŭj-rän′) (Reg.)	Sau. Ar.	17.15 N	45.30 E
147	Naju	(nä′jōō′)	Kor.	35.2 N	126.43 E
147	Nakadori I.	(nä′kä-dō′rē)	Jap.	32.56 N	129.4 E
149	Na Kaido	(nä′ kä′ē-dō)	Jap. (Osaka In.)	34.42 N	135.39 E
148	Naka-Shiretoko, C.	(nä′kä-shĭ-rĕ-tō′kō)	Sakh.	46.5 N	143.28 E
149	Nakatsu	(nä′käts-ōō)	Jap.	33.31 N	131.12 E
111	Nakhichevan	(nȧ-Kē-chĕ-vän′)	Sov. Un.	39.12 N	45.28 E
129	Nakhichevan		Sov. Un.	47.14 N	39.48 E
139	Nakhodka	(nŭ-Kŏt′kŭ)	Sov. Un.	42.48 N	132.53 E
121	Naklo	(näk′wȯ)	Pol.	53.7 N	17.37 E
118	Nakskov	(näk′skou)	Den.	54.50 N	11.7 E
147	Naktong R.	(näk′tŭng)	Kor.	36.0 N	128.25 E
111	Nalchik	(nȧl-chĕk′)	Sov. Un.	43.32 N	43.35 E
124	Nalon R.	(nä-lōn′)	Sp.	43.20 N	5.50 W
112	Nalut	(nä-lōōt′)	Libya	32.3 N	11.5 E
77	Namakan L.	(nă′mȧ-kăn)	Minn.	48.27 N	92.35 W
140	Namakzar (Des.)	(nŭ-mŭk-zär′)	Iran	30.15 N	58.45 E
134	Namaland	(nä′mȧ-länd)	S. W. Afr.	26.15 S	18.0 E
138	Namangan	(nȧ-mȧn-gän′)	Sov. Un.	41.10 N	71.50 E
151	Namatanai	(nä′mä-tȧ-nä′ē)	N. Gui. Ter.	3.38 S	152.30 E
149	Namaze	(nä′mȧ-zȧ)	Jap. (Osaka In.)	34.49 N	135.19 E
75	Nambe Pueblo Ind. Res.	(näm′bȧ pwĕb′lō)	N. M.	35.53 N	106.0 W
147	Namchŏnjom	(näm′chŭn-jŏm)	Kor.	38.20 N	126.23 E
150	Namdinh	(näm′dēnK′)	Indoch.	20.29 N	106.10 E
61	Nameoki	(nä′mē-ō-kē)	Ill. (St. Louis In.)	38.44 N	90.7 W
147	Namhae	(näm′hī′)	Kor.	34.51 N	127.53 E
147	Namhae I.		Kor.	34.48 N	127.55 E
144	Namheung	(näm′hĕ-ōōng′)	Chn.	22.49 N	109.26 E
134	Namib (Reg.)	(nȧ-mēb′)	S. W. Afr.	24.30 S	14.45 E
145	Namkwan	(näm′kwän′)	Chn.	27.12 N	120.20 E
145	Namoa I.	(nä′mō-ȧ)	Chn.	23.23 N	116.48 E
159	Namoi R.	(näm′oi)	Austl.	30.20 S	149.0 E
112	Namous, Wadi en (R.)	(wä′dē ĕn nȧ-mōōs′)	Alg.	31.30 N	0.27 W
72	Nampa	(näm′pȧ)	Ida.	43.35 N	116.34 W
108	Namsos	(näm′sôs)	Nor.	64.30 N	11.28 E
144	Namtow	(näm′tō′)	Chn.	22.35 N	113.50 E
142	Nam Tso (Tengri Nor) (L.)	(näm′ tsô (tĕŋ′grē nôr′)	Chn.	30.45 N	90.39 E
115	Namur	(nȧ-mür′)	Bel.	50.28 N	4.50 E
134	Namutoni	(nȧ-mōō-tō′nē)	S. W. Afr.	18.55 S	17.2 E
147	Namwŏn	(näm′wŭn′)	Kor.	35.24 N	127.22 E
144	Namyung	(näm′yōōng′)	Chn.	25.15 N	113.58 E
144	Nanaimo	(nȧ-nī′mō)	Can.	49.8 N	123.58 W
72	Nanan	(nä′näm′)	Kor.	41.42 N	129.41 E
148	Nanan	(nä′nän′)	Chn.	25.31 N	113.52 E
144	Nanangō	(nȧ-näŋ′gō)	Austl. (In.)	26.38 S	152.2 E
160	Nanao	(nä′nä-ō)	Jap.	37.0 N	136.59 E
149	Nanchang	(nän′chäng′)	Chn.	28.37 N	115.46 E
145	Nanching	(nän′chĭng′)	Chn.	24.34 N	117.27 E
145	Nanchow	(nän′chō′)	Chn.	29.22 N	112.11 E
144	Nanchwan	(nän′chwän′)	Chn.	29.9 N	107.6 E
123	Nancy	(nänN-sē′)	Fr.	48.41 N	6.10 E
141	Nanda Devi	(nän′dȧ dä′vē)	Mts. Chn.	30.27 N	80.20 E
148	Nanfaisan (Mt.)	(nän′fī′sän′)	Jap.	36.45 N	139.31 E
145	Nanfeng	(nän′fĕng′)	Chn.	27.11 N	116.17 E
153	Nangalao I.	(näŋ-gä-lä′ō)	Phil.	11.27 N	120.11 E
153	Nangtud, Mt.	(näng-tōōd′)	Phil.	11.14 N	122.12 E
145	Nankang	(nän′käng′)	Chn.	25.38 N	114.15 E
145	Nankang		Chn.	29.23 N	115.54 E
145	Nanking (Kiangning)	(nän′kĭng′) (kyäng′nĭng′)	Chn.	32.4 N	118.45 E
145	Nankodai-San (Mt.)	(nän′kō′dī′-sän)	For.	24.25 N	121.29 E
146	Nankung	(nän′kōōng′)	Chn.	37.26 N	115.25 E
146	Nanlo	(nän′lō′)	Chn.	36.5 N	115.28 E
158	Nannine	(nȧ-nēn′)	Austl.	26.47 S	118.20 E
144	Nanning	(nän′nĭng′)	Chn.	22.55 N	108.32 E
145	Nanning		Chn.	30.56 N	118.20 E
146	Nanpi	(nän′pĭ′)	Chn.	38.12 N	116.30 E
63	Nansemond R.	(nän′sē-mŭnd)	Va. (Norfolk In.)	36.53 N	76.29 W
144	Nan Shan (Mts.)	(nän′shän′)	Chn.	24.58 N	111.18 E
142	Nan Shan (Mts.)		Chn.	38.30 N	98.30 E
145	Nansiang	(nän′syäng′)	Chn.	31.13 N	121.21 E
149	Nantaisan (Mt.)	(nän′tī-sän′)	Jap.	36.47 N	139.30 E
144	Nantan	(nän′tän′)	Chn.	24.57 N	107.30 E
123	Nanterre	(nänN-tär′)	Fr. (In.)	48.53 N	2.12 E
122	Nantes	(nänT′)	Fr.	47.13 N	1.33 W
85	Nanticoke	(nän′tĭ-kōk)	Pa.	41.22 N	76.0 W
123	Nantua	(nänN′tü-ȧ)	Fr.	46.10 N	5.38 E
85	Nantucket (I.)	(nän-tŭk′ĕt)	Mass.	41.15 N	70.5 W
145	Nantung	(nän′tōōng′)	Chn.	32.0 N	120.53 E
116	Nantwich	(nänt′wĭch)	Gt. Brit.	53.4 N	2.31 W
144	Nan Yuek (Heng Shan) (Mts.)	(nän′ yōō-ĕk′) (hĕng′ shän)	Chn.	26.55 N	111.48 E
125	Nao C.	(nä′ō)	Sp.	38.45 N	0.13 E
93	Naolinco	(nä-ō-lēn′kō)	Mex.	19.40 N	96.51 W
63	Naomi		La. (New Orleans In.)	29.43 N	89.58 W
127	Naousa	(nä′ōō-sȧ)	Grc.	40.38 N	22.5 E
74	Napa	(năp′ȧ)	Calif.	38.19 N	122.19 W
85	Napanee	(năp′ȧ-nē)	Can.	44.15 N	77.0 W
62	Naperville	(nā′pĕr-vĭl)	Ill. (Chicago In.)	41.47 N	88.9 W
156	Napier	(nā′pĭ-ĕr)	N. Z.	39.30 S	176.55 E
126	Naples (Napoli)	(nā′p′lz) (nä′pō-lē)	It.	40.51 N	14.26 E
126	Naples, B. of		It.	40.45 N	14.15 E
84	Napoleon	(nȧ-pō′lē-ŭn)	Ohio	41.24 N	84.10 W
81	Napoleonville	(nȧ-pō′lē-ŭn-vĭl)	La.	29.55 N	91.3 W
126	Napoli (Naples)	(nä′pō-lē)	It.	40.51 N	14.26 E
117	Napoli (Naples)		It. (In.)		
100	Napo R.	(nä′pō)	Ec.	2.0 S	75.0 W
84	Nappanee	(năp′ȧ-nē)	Ind.	41.26 N	86.2 W
132	Nara	(nä′rä)	Fr. W. Afr.	15.7 N	7.30 W
149	Nara		Jap.	34.44 N	135.46 E
158	Naracoorte	(nȧ-rȧ-kōōn′tē)	Austl.	36.59 S	140.42 E
128	Nara R.		Sov. Un.	55.12 N	36.58 E
149	Narawa	(nä′rä-wä)	Jap. (Tokyo In.)	35.26 N	139.57 E
141	Narbada R.	(nŭr-bŭd′ä)	India	22.15 N	76.0 E
63	Narberth	(när′bŭrth)	Pa. (Philadelphia In.)	40.0 N	75.16 W
122	Narbonne	(nȧr-bȯn′)	Fr.	43.11 N	3.0 E
127	Nardò	(när-dô′)	It.	40.11 N	18.1 E
121	Narew R.	(nä′rĕf)	Pol.	53.13 N	22.24 E
153	Nariz Pt.	(nä-rēth′)	Phil.	8.53 N	118.0 E
128	Narocz, L.	(nä′rôch)	Pol.	54.50 N	26.50 E
110	Narodnaya, Mt.	(nä-rôd′nä-yȧ)	Sov. Un.	65.20 N	61.00 E
128	Naro-Fominsk	(nä′rô-fô-mĕnsk′)	Sov. Un.	55.23 N	36.45 E
124	Narón	(nä-rōn′)	Sp.	43.31 N	8.9 W
151	Narotas	(nä-rō′tȧs)	Phil. (Manila In.)	14.40 N	120.56 E
160	Narrabeen	(năr-ȧ-bĭn′)	Austl.	33.43 S	151.18 E
159	Narrabri	(nä-rä′brē)	Austl.	30.18 S	149.48 E
63	Narragansett B.	(năr-ȧ-găn′sĕt)	R.I. (Providence In.)	41.20 N	71.20 W
159	Narrandera	(nȧ-rȧn-dē′rȧ)	Austl.	34.44 S	146.32 E
158	Narrogin	(năr′ō-gĭn)	Austl.	32.59 S	117.3 E
119	Narva	(när′vȧ)	Sov. Un.	59.22 N	28.8 E
152	Narvacan	(när-vä-kän′)	Phil.	17.25 N	120.29 E
108	Narvik	(när′vĕk)	Nor.	68.20 N	17.35 E
110	Naryan Mar	(när′yȧn mär′)	Sov. Un.	67.38 N	53.0 E
138	Narym	(nä-rēm′)	Sov. Un.	58.50 N	81.59 E
138	Narymskoe, Bolshoi (Sea)	(bŏl′shŏĭ-nä-rēm′skô-yĕ)	Sov. Un.	49.15 N	84.35 E
138	Naryn	(nŭ-rĭn′)	Sov. Un.	41.25 N	76.0 E
138	Naryn R.	(nä-rēn′)	Sov. Un.	41.35 N	73.0 E
116	Naseby	(nāz′bĭ)	Gt. Brit.	52.23 N	0.59 W
157	Naseby		N. Z.	45.2 S	170.10 E
86	Nashua	(năsh′ū-ȧ)	N. H.	42.45 N	71.30 W
79	Nashville	(năsh′vĭl)	Ark.	33.56 N	93.51 W
82	Nashville		Ga.	31.13 N	83.17 W
79	Nashville		Ill.	38.21 N	89.23 W
84	Nashville		Mich.	42.37 N	85.4 W
82	Nashville		Tenn.	36.10 N	86.49 W
77	Nashwauk	(năsh′wôk)	Minn.	47.22 N	93.10 W
127	Našice	(nä′shĕ-tsĕ)	Yugo.	45.29 N	18.6 E
121	Nasielsk	(nä′syĕlsk)	Pol.	52.36 N	20.51 E
141	Nasik	(nä′sĭk)	India	19.59 N	73.45 E
133	Nasir	(nä-zēr′)	Sud.	8.32 N	33.2 E
89	Naskaupi	(nȧ′kô-pĭ)	Can.	54.0 N	61.30 W
153	Naso Pt.	(nä′sō)	Phil.	10.25 N	121.58 E
96	Nassau	(năs′ô)	Ba. Is.	25.4 N	77.22 W
151	Nassau Ra.	(năs′ô) (nä′sou)	Neth. N. Gui.	4.5 S	137.0 E
118	Nässjö	(nĕs′shû)	Swe.	57.39 N	14.41 E
152	Nasugbu	(nȧ-sōōg-bōō′)	Phil.	14.5 N	120.38 E
80	Nasworthy, L.	(năz′wŭr-thē)	Tex.	31.45 N	100.35 W

ng-sing; ŋ-bank; N-nasalized n; nŏd; cŏmmit; ōld; ôbey; ôrder; fōōd; fŏŏt; ou-out; s-soft; sh-dish; th-thin; pūre; ŭnite; ûrn; stŭd; circŭs; ü-as "y" in study; '-indeterminate vowel.

Page	Name	Pronunciation	Region	Lat. ° ′	Long. ° ′
101	Natal	(nä-tăl′)	Braz.	5.45 S	35.15 W
134	Natal (Prov.)	(nȧ-tăl′)	U. S. Afr.	29.0 S	30.30 E
137	Natanya	(nä-tän′yä)	Isr. (In.)	32.20 N	34.51 E
87	Natashkwan	(nä-tăsh′kwän)	Can.	50.10 N	61.47 W
82	Natchez	(năch′ĕz)	Miss.	31.32 N	91.24 W
81	Natchitoches	(năk′ĭ-tŏsh) (năch-ĭ-tŏsh′)	La.	31.45 N	93.5 W
87	Natick	(nā′tĭk)	Mass. (In.)	42.17 N	71.21 W
73	National Bison Range		Mont.	47.20 N	114.20 W
74	National City		Calif. (In.)	32.40 N	117.7 W
160	National Park		Austl.	34.4 S	151.3 E
160	National Park		Austl.	34.6 S	151.5 E
101	Natividade	(nä-tē-vē-dä′dē)	Braz.	11.32 S	47.32 W
93	Natívitas	(nä-tē′vē-täs)	Mex. (In.)	19.15 N	99.5 W
150	Natoena (Natuna) I., Great	(nä-tōō′nä)	Indon.	4.0 N	108.0 E
150	Natoena (Natuna) Is.		Indon.	3.0 N	108.30 E
150	Natoena (Natuna) Is., South		Indon.	2.30 N	108.45 E
134	Natron (Magad) L.	(nā′trŏn) (mä-gȧd′)	Tan.	2.15 S	36.0 E
131	Natrun, Wadi en (R.)	(wä-dē ĕn nä′trōōn)	Eg. (In.)	30.25 N	30.20 E
75	Natural Bridges Natl. Mon.		Utah	37.21 N	109.48 W
158	Naturaliste, C.	(năt-ū-rä-lĭst′)	Austl.	33.29 S	115.3 E
120	Nauen	(nou′ĕn)	Ger.	52.36 N	12.52 E
85	Naugatuck	(nô′gȧ-tŭk)	Conn.	41.27 N	73.6 W
93	Nauhcampatepen, Cerro (Mt.)	(sĕr′ô nä′ōō-käm′pä-tā′pĕn)	Mex.	19.28 N	97.8 W
152	Naujan	(nä-ōō-hän′)	Phil.	13.18 N	121.17 E
152	Naujan, L.		Phil.	13.9 N	121.20 E
120	Naumburg	(noum′bōōrgh)	Ger.	51.8 N	11.48 E
119	Naumiestis	(nou′myĕs-tĭs)	Sov. Un.	54.52 N	22.58 E
127	Nauplion	(năf′plyē-ŏn)	Grc.	37.33 N	22.49 E
5	Nauru (I.)	(nou′rōō)	Pac. O.	0.25 S	166.57 E
93	Nautla	(nä-ōōt′lä)	Mex.	20.13 N	96.47 W
80	Nava	(nä′vä)	Mex.	28.25 N	100.45 W
124	Nava del Rey	(nä-vä dĕl rä′ē)	Sp.	41.21 N	5.4 W
124	Navahermosa	(nä-vä-ĕr-mō′sä)	Sp.	39.38 N	4.28 W
96	Navajas	(nä-vä-häs′)	Cuba	22.41 N	81.19 W
75	Navajo Indian Reservation	(năv′ä-hō)	Ariz.-N. Mex.	36.0 N	110.0 W
75	Navajo Indian Reservation		Ariz.-Utah	37.8 N	100.40 W
75	Navajo Natl. Mon.	(năv′ȧ-hō)	Ariz.	36.43 N	110.40 W
124	Nava, L.		Sp.	42.4 N	4.40 W
125	Navalcarnero	(nä-väl′kär-nä′rō)	Sp. (In.)	40.18 N	4.2 W
124	Navalmoral de la Mata	(nä-väl′mō-räl′ dä lä mä′tä)	Sp.	39.53 N	5.31 W
114	Navan	(nä′vän)	Ire.	53.40 N	6.42 W
	Navanagar, see Jamnagar, India				
102	Navarin I.	(nä-vä-rēn′)	Arg.	55.10 S	67.40 W
124	Navarra (Prov.)	(nä-vär′rä)	Sp.	42.40 N	1.30 W
81	Navasota	(năv-ȧ-sō′tȧ)	Tex.	30.24 N	96.5 W
81	Navasota R.		Tex.	31.0 N	96.15 W
97	Navassa I.	(nȧ-vȧs′ȧ)	W. I.	18.25 N	75.2 W
124	Navia R.	(nä-vē′ä)	Sp.	43.10 N	6.55 W
97	Navidad Bank	(nä-vē-dädh′)	W. I.	20.0 N	68.53 E
6	Naviti (I.)	(nä-vē′tē)	Fiji Is. (In.)	17.9 S	177.21 W
6	Navua Mill	(nä′vōō-ä)	Fiji Is. (In.)	18.13 S	178.11 E
141	Nawagai	(nŭ-wŭ-gī′)	Pak. (Peshawar In.)	34.38 N	71.15 E
127	Naxos (I.)	(nȧk′sŏs)	Grc.	37.5 N	25.30 E
92	Nayarit (State)	(nä-yä-rēt′)	Mex.	21.40 N	104.40 W
92	Nayarit, Sierra de (Mts.)		Mex.	23.0 N	105.0 W
124	Nazaré	(nä-zä-rä′)	Port.	39.36 N	9.5 W
101	Nazareth	(nä-zä-rĕt′)	Braz.	7.45 S	35.15 W
101	Nazareth		Braz. (In.)	13.0 S	39.1 W
137	Nazareth	(năz′ȧ-rĕth)	Isr. (In.)	32.42 N	35.16 E
80	Nazas	(nä′zäs)	Mex.	25.13 N	104.8 W
80	Nazas, R.		Mex.	25.10 N	104.30 W
118	Naze, The (Lindesnes)	(năz) (lĭn′dĕs-nĕs)	Nor.	58.0 N	7.6 E
111	Nazilli	(nä-zĭ-lē′)	Tur.	37.50 N	28.25 E
133	N'Délé	(n'dā-lā′)	Fr. Eq. Afr.	8.25 N	20.36 E
134	N'Djolé	(n'dzhô-lā′)	Fr. Eq. Afr.	0.12 S	10.45 E
134	Ndola	(n'dō′lä)	N. Rh.	13.0 S	28.43 E
114	Neagh, Lough (L.)	(lŏK nā)	N. Ire.	54.40 N	6.30 W
159	Neandara	(nē-ȧn-dä′rȧ)	Austl.	27.20 S	149.29 E
127	Neapolis	(nē-ŏp′ô-lĭs)	Grc.	36.21 N	23.4 E
68	Near Is.	(nēr)	Alsk.	52.40 N	173.0 E
114	Neath	(nēth)	Gt. Brit.	51.38 N	3.49 W
137	Nebik	(nĕb′ĭk)	Syr. (In.)	34.4 N	36.45 E
105	Nebit-Dag	(nyĕ-bēt′-dȧg″)	Sov. Un.	39.28 N	54.30 E
78	Nebraska (State)	(nē-brăs′kȧ)	U. S.	40.45 N	99.0 W
76	Nebraska City		Neb.	40.42 N	95.52 W
81	Neches R.	(nĕch′ĕz)	Tex.	31.25 N	95.0 W
120	Neckar R.	(nĕk′är)	Ger.	49.8 N	9.10 E
102	Necochea	(nā-kō-chā′ä)	Arg.	38.30 S	58.40 W
99	Necol	(nä-kōl′)	Arg. (Buenos Aires In.)	35.3 S	62.11 W
65	Nederland	(nē′dĕr-lȧnd)	Colo. (Denver In.)	39.57 N	105.31 W
129	Nedrigailov	(nĕ-drĭ-gī′lôf)	Sov. Un.	50.49 N	33.50 E
87	Needham	(nēd′ăm)	Mass. (In.)	42.17 N	71.14 W
74	Needles	(nē′d'lz)	Calif.	34.50 N	114.36 W
156	Neekes I. (Paketutu)	(nēks) (pä-kä-tōō′tōō)	N. Z. (In.)	36.58 S	174.45 E
77	Neenah	(nē′nȧ)	Wis.	44.10 N	88.28 W
140	Nefud (Des.)	(nĕ-fōōd′)	Sau. Ar.	28.45 N	41.0 E
141	Negapattinam	(nā-gŭ-pŭt′tĭn-ŭm)	India	10.38 N	79.50 E
77	Negaunee	(nē-gô′nē)	Mich.	46.31 N	87.35 W
137	Negev (Reg.)	(nĕ′gĕv)	Isr. (In.)	30.40 N	35.0 E
127	Negoi (Mts.)	(nä-goi′)	Rom.	45.32 N	24.35 E
127	Negotin	(nĕ′gô-tĕn)	Yugo.	44.13 N	22.34 E
141	Negrais, C.	(nĕ′grĭs)	Bur.	16.0 N	94.10 E
124	Negreira	(nä-grȧ′rä)	Sp.	42.55 N	8.45 W
137	Negri Sembilan (State)	(nä′grē sĕm-bē-lȧn′)	Malaya (In.)	2.45 N	102.0 E
124	Negro, C.	(nä′grō)	Mor.	35.41 N	5.18 W
95	Negro, Cumbre (Mt.)	(kōōm′brȧ)	Pan.	8.45 N	80.37 W
131	Negro, Mt.		Sp. Mor. (Gib. In.)	35.39 N	5.43 E
102	Negro, R.		Arg.	40.0 S	65.0 W
100	Negro R.	(nä′grōō)	Braz.	1.30 S	62.0 W
102	Negro, R.		Braz.-Ur.	32.32 S	56.0 W
94	Negro, R.	(nä′grō)	Hond.-Nic.	13.0 N	87.0 W
153	Negros (I.)	(nä′grōs)	Phil.	10.0 N	123.0 E
153	Negros, Cuernos de (Mt.)	(kwĕr′nôs dā nä′grōs)	Phil.	9.15 N	123.12 E
65	Nehalem R.	(nē-hăl′ĕm)	Ore.	45.60 N	123.30 W
67	Nehalem R.		Ore. (Portland In.)	45.45 N	123.18 W
97	Neiba	(nȧ-ē′bä)	Dom. Rep.	18.28 N	71.22 W
97	Neiba B.		Dom. Rep.	18.15 N	71.3 W
97	Neiba, Mts. of		Dom. Rep.	18.38 N	71.33 W
73	Neihart	(nī′härt)	Mont.	46.55 N	110.41 W
146	Neihwang	(nā′hwäng′)	Chn.	35.54 N	115.10 E
77	Neillsville	(nēlz′vĭl)	Wis.	44.35 N	90.35 W
120	Neisse R.	(nīs′ē)	Ger.-Pol.	51.30 N	14.50 E
100	Neiva	(nȧ-ē′vä)	Col.	32.0 N	75.15 W
140	Nejd	(năjd)	Sau. Ar.	25.30 N	45.0 E
131	Nejila, Jebel (Mts.)	(jĕb′ĕl nĕj′ĭ-lȧ)	Eg. (In.)	26.40 N	32.30 E
77	Nekoosa	(nē-kōō′sȧ)	Wis.	44.19 N	89.53 W
118	Nekso	(nĕk′sù)	Den.	55.3 N	15.8 E
76	Neligh	(nē′lĭg)	Neb.	42.8 N	98.1 W
139	Nelkan	(nĕl-kän′)	Sov. Un.	57.45 N	136.15 E
141	Nellore	(nĕl-lōr′)	India	14.25 N	80.0 E
88	Nelson	(nĕl′sŭn)	Can.	49.30 N	117.2 W
116	Nelson		Gt. Brit.	53.50 N	2.13 W
157	Nelson		N. Z.	41.15 S	173.20 E
74	Nelson Cr.		Nev.	40.20 N	114.40 W
69	Nelson I.		Alsk.	60.30 N	164.30 W
88	Nelson R.		Can.	56.0 N	96.48 W
84	Nelsonville	(nĕl′sŭn-vĭl)	Ohio	39.30 N	82.14 W
132	Néma	(nā′mä)	Fr. W. Afr.	16.45 N	7.0 W
121	Neman R.	(nē′män)	Sov. Un.	53.39 N	22.10 E
61	Nemadji R.	(nĕ-mȧd′jē)	Wis. (Duluth In.)	46.40 N	92.4 W
120	Německý Brod	(nyĕ′myĕt-skyĭ brōd′)	Czech.	49.37 N	15.34 E
129	Nemirov	(nyȧ-mē′rôf)	Sov. Un.	48.58 N	28.49 E
132	Nemours	(nē-mōōr′)	Alg.	35.1 N	1.58 W
122	Nemours		Fr.	48.17 N	2.40 E
119	Nemunas R.	(nyĕ′mōō-nȧs)	Sov. Un.	55.8 N	23.5 E
148	Nemuro	(nä′mōō-rō)	Jap.	43.15 N	145.30 E
148	Nemuro Str.		Jap.	44.15 N	145.30 E
116	Nen, R.	(nĕn)	Gt. Brit.	52.18 N	0.39 W
114	Nenagh	(nē′nȧ)	Ire.	52.50 N	8.10 W
69	Nenana	(nȧ-nȧ′nȧ)	Alsk.	64.30 N	149.0 W
134	Neno	(nä′nô)	Nya.	15.27 S	34.40 E
79	Neodesha	(nē′ô-dē-shō′)	Kan.	37.25 N	95.41 W
79	Neosho	(nē-ō′shō)	Mo.	36.53 N	94.23 W
79	Neosho R.		Okla.	37.30 N	95.10 W
141	Nepal	(nē-pôl′)	Asia	28.0 N	84.0 E
75	Nephi	(nē′fī)	Utah	39.43 N	111.50 W
122	Nérac	(nā-rȧk′)	Fr.	44.8 N	0.20 E
160	Nerang	(nē-răng′)	Austl. (In.)	27.58 S	153.22 E
126	Nera R.	(nā′rä)	It.	42.40 N	12.47 E
139	Nerchinsk	(nyĕr′chĕnsk)	Sov. Un.	51.50 N	116.15 E
139	Nerchinsk Mts.		Sov. Un.	52.0 N	119.0 E
139	Nerchinskiy Zavod	(nyĕr′chĕn-skĭ-zä-vôt′)	Sov. Un.	51.30 N	119.45 E
128	Nerekhta	(nyĕ-rĕK′tä)	Sov. Un.	57.28 N	40.34 E
127	Neretva R.	(nĕ′rĕt-vä)	Yugo.	43.40 N	17.50 E
124	Nerja	(nĕr′hä)	Sp.	36.45 N	3.53 W
128	Nerl R.	(nyĕrl)	Sov. Un.	56.55 N	38.5 E
128	Nero, L.	(nyĕ′rô)	Sov. Un.	57.6 N	39.25 E
128	Nerusa R.	(nyȧ-rōō′sȧ)	Sov. Un.	52.25 N	34.15 E
124	Nerva	(nĕr′vä)	Sp.	37.42 N	6.33 W
78	Ness City	(nĕs)	Kan.	38.26 N	99.55 W
114	Ness, Loch (lŏK nĕs)		Gt. Brit.	57.15 N	4.25 W
117	Neston	(nĕs′tŭn)	Gt. Brit. (In.)	53.18 N	3.4 W
127	Nestos R.	(nās′tōs)	Grc.	41.15 N	24.30 E
121	Nesvich	(nyĕsh′vyĕch)	Sov. Un.	53.12 N	26.41 E
120	Netherlands	(nĕdh′ĕr-lȧndz)	Eur.	52.20 N	5.50 E
150	Netherlands Borneo	(nĕdh′ĕr-lȧndz bôr′nē-ō)	Indon.	1.0 S	114.0 E
101	Netherlands Guiana (Surinam)	(gē-ăn′ȧ)	S. A.	4.0 N	56.0 W
151	Netherlands New Guinea	(gĭn′ē) New Guinea		4.0 S	138.0 E
151	Netherlands Timor	(tē-mōr′)	Indon.	9.30 S	124.45 E
89	Netsalik L.	(nĕt′sȧ-lĭK′)	Can.	66.30 N	71.30 W
120	Neubrandenburg	(noi-brän′dĕn-bōōrgh)	Ger.	53.33 N	13.15 E
120	Neuburg	(noi′bōōrgh)	Ger.	48.43 N	11.11 E
120	Neuchâtel	(nû-shȧ-tĕl′)	Switz.	46.49 N	7.54 E
120	Neuchâtel, L.		Switz.	46.54 N	6.51 E
117	Neuengamme	(noi′ĕn-gäm′ĕ)	Ger. (Hamburg In.)	53.27 N	10.13 E
123	Neufchâteau	(nû-shȧ-tō′)	Fr.	48.25 N	5.42 E
122	Neufchâtel	(nû-shȧ-tĕl′)	Fr.	49.42 N	1.28 E
117	Neugraben	(noi′grä-bĕn)	Ger. (Hamburg In.)	53.28 N	9.52 E
120	Neuhaldensleben	(noi-häl′dĕns-lā′bĕn)	Ger.	52.17 N	11.23 E
123	Neuilly	(nû-yē′)	Fr. (In.)	48.52 N	2.17 E
117	Neukloster	(noi′klŏs-tĕr)	Ger. (Hamburg In.)	53.29 N	9.37 E
117	Neukölln	(noi′kûln)	Ger. (Berlin In.)	52.28 N	13.27 E
120	Neumarkt	(noi′märkt)	Ger.	49.17 N	11.29 E
120	Neumünster	(noi′münstĕr)	Ger.	54.4 N	9.59 E
120	Neunkirchen	(noin′kĭrK-ĕn)	Aus.	47.43 N	16.4 E
102	Neuquén	(nĕ-ōō-kän′)	Arg.	38.59 S	68.1 W
102	Neuquén (Ter.)		Arg.	39.0 S	70.30 W
102	Neuquén, R.		Arg.	38.28 S	69.0 W
117	Neu-Rahlstedt	(noi′-räl′shtĕt)	Ger. (Hamburg In.)	53.36 N	10.9 E
120	Neu Ruppin	(noi′ rōō-pēn′)	Ger.	52.56 N	12.47 E
83	Neuse R.	(nūz)	N. C.	35.20 N	78.0 W
120	Neusiedler L.	(noi-zēd′lĕr)	Aus.-Hung.	47.46 N	16.41 E
120	Neustadt	(noi′shtät)	Ger.	50.20 N	11.8 E
120	Neustadt		Ger.	54.7 N	10.48 E
120	Neustadt		Ger.	49.22 N	8.8 E
	Neustettin, see Szczecinek, Pol.				
120	Neustrelitz	(noi-strä′lĭts)	Ger.	53.22 N	13.3 E
120	New Ulm	(noi ōōlm′)	Ger.	48.23 N	10.2 E
120	Neuwied	(noi′vēdt)	Ger.	50.26 N	7.28 E
115	Neuzen	(noi′sĕn)	Neth.	51.20 N	3.50 E
77	Nevada	(nē-vä′dȧ)	Ia.	42.1 N	93.25 W
79	Nevada		Mo.	37.50 N	94.21 W
74	Nevada (State)		U. S.	39.8 N	117.0 W
74	Nevada City		Calif.	39.16 N	121.3 W
100	Nevada de Mérida, Sierra (Mts.)	(syĕr′rä nä-vä′dhä dā mä′rē-dhä)	Ven.	9.0 N	70.0 W
74	Nevada, Sierra (Mts.)	(nē-vä′dȧ)	Calif.	36.0 N	118.40 W
124	Nevada, Sierra (Mts.)	(syĕr′rä nä-vä′dhä)	Sp.	37.0 N	3.10 W
102	Nevado de Cachi (Mt.)	(nä-vä′dho dā kä′chē)	Arg.	24.29 S	66.32 W
92	Nevado de Colima (Mt.)	(nä-vä′dhô dā kō-lē′mä)	Mex.	19.35 N	103.40 W
92	Nevado de Toluca (Mt.)	(tō-lōō′kä)	Mex.	19.8 N	99.41 W
128	Neva R.	(nyĕ-vä′)	Sov. Un.	59.45 N	30.45 E
128	Nevel	(nyĕ′vĕl)	Sov. Un.	56.4 N	29.54 E
117	Nevendon	(nĕv′ĕn-dŭn)	Gt. Brit. (London In.)	51.36 N	0.30 E
139	Never	(nĕ-vĕr′)	Sov. Un.	53.55 N	124.15 E
122	Nevers	(nĕ-vâr′)	Fr.	47.0 N	3.10 E
102	Neves	(nä′vĕzh)	Braz. (In.)	22.52 S	43.6 W
127	Nevesinje	(nĕ-vĕ′sĕn-yĕ)	Yugo.	43.15 N	18.8 E
95	Nevis (I.)	(nē′vĭs)	Le. Is. (In.)	17.10 N	62.35 W
127	Nevrokop	(nĕv′rō-kôp′)	Bul.	41.34 N	23.45 E
111	Nevşehir	(nĕv-shĕ′hĕr)	Tur.	38.35 N	34.40 E
110	Nevyansk	(nĕv-yänsk′)	Sov. Un.	57.25 N	60.10 E
84	Newago	(nē-wā′gō)	Mich.	43.25 N	85.50 W
84	New Albany	(nū ôl′bȧ-nĭ)	Ind.	38.18 N	85.50 W
82	New Albany		Miss.	34.28 N	89.0 W
101	New Amsterdam	(ăm′stĕr-dăm)	Br. Gu.	6.15 N	57.30 W
67	Newark	(nū′ĕrk)	Calif. (San Francisco In.)	37.32 N	122.2 W
85	Newark		Del.	39.41 N	75.47 W
114	Newark		Gt. Brit.	53.5 N	0.50 W
85	Newark		N. J.	40.45 N	74.10 W
85	Newark		N. Y.	43.5 N	77.5 W
84	Newark		Ohio	40.5 N	82.25 W
62	New Augusta	(ô-gŭs′tȧ)	Ind. (Indianapolis In.)	39.53 N	86.14 W
117	New Barnet	(bär′nĕt)	Gt. Brit. (London In.)	51.39 N	0.11 W
85	New Bedford	(bĕd′fĕrd)	Mass.	41.37 N	71.0 W
72	Newberg	(nū′bûrg)	Ore.	45.18 N	122.59 W
83	New Bern	(bûrn)	N. C.	35.6 N	77.3 W
82	Newbern		Tenn.	36.7 N	89.16 W
77	Newberry	(bĕr-ĭ)	Mich.	46.22 N	85.30 W
83	Newberry		S. C.	34.16 N	81.40 W
84	New Boston	(bôs′tŭn)	Ohio	38.47 N	82.56 W
80	New Braunfels	(broun′fĕls)	Tex.	29.42 N	98.8 W
117	New Brighton	(brĭ′tŭn)	Gt. Brit. (Liverpool In.)	53.27 N	3.3 W
61	New Brighton		Minn. (Minneapolis In.)	45.4 N	93.11 W
157	New Brighton		N. Z. (In.)	43.30 S	172.45 E
62	New Brighton. Pa.	(Pittsburgh In.)		40.46 N	80.20 W
85	New Britain	(brĭt″n)	Conn.	41.40 N	72.48 W
151	New Britain (I.)	(brĭt″n)	N. Gui. Ter.	5.45 S	150.30 E
89	New Brunswick (Prov.)	(brŭnz′wĭk)	Can.	47.50 N	66.30 W
63	New Brunswick		N.J. (New York In.)	40.28 N	74.28 W
84	Newburg	(nū′bûrg)	Ind.	37.58 N	87.26 W
79	Newburg		Mo.	37.54 N	91.53 W
85	Newburgh		N. Y.	41.30 N	74.0 W
114	Newbury	(nū′bĕr-ĭ)	Gt. Brit.	51.25 N	1.20 W
87	Newbury		Mass.	42.48 N	70.52 W
86	Newburyport		Mass.	42.49 N	70.55 W
159	New Caledonia (I.)	(kăl-ē-dō′nĭ-ȧ)	Pac. O.	21.30 S	165.30 E
86	New Carlisle	(kär-līl′)	Can.	48.1 N	65.21 W
124	New Castile (Castilla La Nueva) (Prov.)	(kȧs-tēl′) (kȧs-tēl′yä lä nwä′vä)	Sp.	39.50 N	3.0 W
159	Newcastle		Austl.	32.59 S	151.47 E
89	Newcastle		Can.	47.8 N	65.32 W
85	New Castle		Del.	39.38 N	75.36 W
116	Newcastle		Gt. Brit.	53.1 N	2.14 W
114	Newcastle		Gt. Brit.	54.55 N	1.37 W
84	New Castle		Ind.	39.55 N	85.22 W
157	Newcastle		N. Z.	44.42 S	169.15 E
84	New Castle		Ohio	40.20 N	82.10 W
85	New Castle		Pa.	41.0 N	80.22 W
78	Newcastle		Tex.	33.12 N	98.45 W
76	Newcastle		Wyo.	43.52 N	104.12 W
158	Newcastle Waters		Austl.	17.12 S	133.14 E
117	Newchurch	(nū′chûrch)	Gt. Brit. (Liverpool In.)	53.27 N	2.31 W

ăt; final; rāte; senāte; ärm; ask; sofȧ; fâre; ch-choose; dh-as th in other; bē; event; bĕt; recĕnt; cratēr; g-go; gh-guttural g; bĭt; ĭ-short neutral; rīde; K-guttural k as ch in German ich;

Page	Name	Pronunciation	Region	Lat. °′	Long. °′
84	Newcomerstown	(nū′kŭm-ērz-toun)	Ohio	40.17 N	81.37 W
137	New Delhi	(dĕl′hī)	India	28.19 N	77.15 E
76	Newell	(nū′ĕl)	S. D.	44.43 N	103.26 W
159	New England Plat.	(nū ĭŋ′glănd)	Austl.	30.0 S	152.0 E
87	Newfoundland (Prov.)	(nū-fŭn′-lănd′) (nū′fŭnd-lănd) (nū′found-lănd′)	Can.	48.30 N	56.20 W
159	New Georgia I.	(jôr′jĭ-ȧ)	Solomon Is.	8.15 S	157.30 E
87	New Glasgow	(glăs′gō)	Can.	45.35 N	62.40 W
151	New Guinea, N. E. (Ter.)	(gĭn′ē)	N. Gui. Ter.	5.0 S	144.0 E
151	New Guinea (I.)		Pac. O.	6.0 S	142.0 E
151	New Guinea, Ter. of		Pac. O.	4.0 S	146.0 E
86	New Hampshire (State)	(hămp′shĭr)	U. S.	43.30 N	71.45 W
77	New Hampton	(hămp′tŭn)	Ia.	43.4 N	92.19 W
84	New Harmony	(här′mô-nĭ)	Ind.	38.9 N	87.56 W
160	New Haven	(hāv″n)	Austl. (Adelaide In.)	34.49 S	138.31 E
85	New Haven		Conn.	41.18 N	72.58 W
84	New Haven		Ind.	41.4 N	85.1 W
157	Newhaven		N. Z.	46.27 S	169.43 E
159	New Hebrides (Is.)	(hĕb′rĭ-dēz)	Pac. O.	17.0 S	169.0 E
116	New Holland	(hŏl′ănd)	Gt. Brit.	53.42 N	0.21 W
83	New Holland		N. C.	35.27 N	76.15 W
63	New Hope Mtn.		Ala. (Birmingham In.)	33.23 N	86.45 W
81	New Iberia	(ī-bē′rĭ-ȧ)	La.	30.0 N	91.50 W
64	Newington	(nū′eŋg-tŏn)	Can. (Ottawa In.)	45.7 N	75.1 W
117	Newington	(nū-ĭng-tŭn)	Gt. Brit. (London In.)	51.21 N	0.39 E
151	New Ireland (I.)	(ir′lănd)	N. Gui. Ter.	3.20 S	152.0 E
85	New Jersey (State)	(jûr′zĭ)	U. S.	40.0 N	74.30 W
62	New Kensington	(kĕn′zĭng-tŭn)	Pa. (Pittsburgh In.)	40.35 N	79.45 W
79	Newkirk	(nū′kûrk)	Okla.	36.53 N	97.3 W
138	New Land, see Novaya Zemlya,		Sov. Un.		
84	New Lexington	(lĕk′sĭng-tŭn)	Ohio	39.45 N	82.12 W
77	New Lisbon	(lĭz′bŭn)	Wis.	43.54 N	90.10 W
85	New London	(lŭn′dŭn)	Conn.	41.20 N	72.8 W
79	New London		Wis.	44.24 N	88.42 W
156	New Lynn	(lĭn)	N. Z. (In.)	36.55 S	174.41 E
79	New Madrid	(măd′rĭd)	Mo.	36.35 N	89.32 W
117	New Malden	(môl′dĕn)	Gt. Brit. (London In.)	51.24 N	0.16 W
76	Newman Grove		Neb.	41.46 N	97.45 W
83	Newman L.	(nū′mȧn)	Fla.	29.40 N	82.14 W
85	Newmarket	(nū′mär-kĕt)	Can.	44.3 N	79.28 W
84	New Martinsville	(mär′tĭnz-vĭl)	W. Va.	39.47 N	80.52 W
75	New Mexico (State)	(mĕk′sĭ-kō)	U. S.	34.45 N	107.30 W
116	New Mills		Gt. Brit.	53.22 N	2.0 W
82	Newnan	(nū′nȧn)	Ga.	33.22 N	84.48 W
160	New Norfolk	(nôr′fŏk)	Austl. (Tas. In.)	42.46 S	147.5 E
81	New Orleans	(ôr′lê-ănz)	La.	30.0 N	90.5 W
63	New Orleans		La. (In.)		
84	New Philadelphia	(fĭl-ȧ-dĕl′fĭ-ȧ)	Ohio	40.30 N	81.27 W
156	New Plymouth	(plĭm′ŭth)	N. Z.	39.5 S	174.5 E
79	Newport	(nū′pōrt)	Ark.	35.35 N	91.16 W
160	Newport		Austl.	37.51 S	144.53 E
114	Newport		Gt. Brit.	50.40 N	1.20 W
114	Newport		Gt. Brit.	51.35 N	3.0 W
116	Newport		Gt. Brit.	52.46 N	2.22 W
84	Newport		Ky.	39.4 N	84.30 W
86	Newport		Me.	44.50 N	69.18 W
61	Newport		Minn. (Minneapolis In.)	44.52 N	93.0 W
86	Newport		N. H.	43.25 N	72.10 W
63	Newport		R.I. (Providence In.)	41.29 N	71.20 W
82	Newport		Tenn.	35.56 N	83.12 W
86	Newport		Vt.	44.57 N	72.16 W
72	Newport		Wash.	48.11 N	117.2 W
74	Newport Beach		Calif.	33.37 N	117.56 W
85	Newport News		Va.	36.57 N	76.26 W
116	Newport Pagnell	(păg′nĕl)	Gt. Brit.	52.5 N	0.43 W
77	New Prague	(prāg)	Minn.	44.31 N	93.32 W
96	New Providence (I.)	(prŏv′ĭ-dĕns)	Ba. Is.	25.2 N	77.25 W
83	New R.	(nū)	Va.	36.50 N	80.58 W
84	New Richmond	(rĭch′mȧnd)	Ohio	38.57 N	84.17 W
77	New Richmond		Wis.	45.8 N	92.31 W
81	New Roads		La.	30.42 N	91.26 W
85	New Rochelle	(rō-shĕl′)	N. Y.	40.55 N	73.47 W
76	New Rockford	(rŏk′fōrd)	N. D.	47.41 N	99.9 W
114	New Ross	(rôs)	Ire.	52.25 N	6.55 W
83	New Smyrna	(smûr′nȧ)	Fla.	29.2 N	80.56 W
159	New South Wales (State)		Austl.	33.0 S	146.0 E
84	Newton	(nū′tŭn)	Ill.	39.0 N	88.10 W
77	Newton		Ia.	41.42 N	93.1 W
79	Newton		Kan.	38.3 N	97.21 W
87	Newton		Mass. (In.)	42.20 N	71.12 W
82	Newton		Miss.	32.18 N	89.10 W
63	Newton		N.J. (New York In.)	41.5 N	74.48 W
83	Newton		N. C.	35.40 N	81.13 W
81	Newton		Tex.	30.50 N	93.46 W
116	Newton-in-Makerfield	(nū′tŭn-ĭn-māk′ĕr-fēld)	Gt. Brit.	53.27 N	2.37 W
64	Newton Siding		Can. (Winnipeg In.)	49.55 N	98.2 W
114	Newtownards	(nū-t′n-ärdz′)	N. Ire.	54.35 N	5.40 W
77	New Ulm	(ŭlm)	Minn.	44.19 N	94.25 W
153	New Washington	(wŏsh′ĭng-tŭn)	Phil.	11.39 N	122.25 E
87	New Waterford	(wô′tĕr-fĕrd)	Can.	46.15 N	60.5 W
88	New Westminster	(wĕst′mĭn-stĕr)	Can.	49.12 N	122.54 W
85	New York	(yôrk)	N.Y.	40.42 N	74.0 W
63	New York		N.Y. (In.)		
85	New York (State)		U. S.	43.0 N	76.0 W
156	New Zealand	(zē′lănd)	Pac. O.	42.0 S	174.0 E
92	Nexapa, R.	(nĕks-ä′pä)	Mex.	18.45 N	98.26 W
93	Nexquipayac	(nĕs-kē-pä-yäk′)	Mex. (In.)	19.35 N	98.56 W
129	Nezhin	(nyĕzh′ĕn)	Sov. Un.	51.4 N	31.53 E
72	Nez Perce	(nĕz′ pûrs′)	Ida.	46.15 N	116.15 W
156	Ngakauranga	('n-gä-kou-räŋ′gȧ)	N. Z. (In.)	41.15 S	174.49 E
134	Ngami, L.	(n′gä′mē)	Bech.	20.30 S	22.40 E
133	Ngaoundéré	(n′gōn-dâ-rā′)	Cam.	7.21 N	13.33 E
156	Ngaruawahia	('n-gä-rōō′ȧ-wä′hē-ä)	N. Z.	37.40 S	175.13 E
156	Ngaruroro R.	('n-gä′rōō-rō′rō)	N. Z.	39.30 S	176.22 E
156	Ngaurohoe (Vol.)	('n-gou-rō′hō-ē)	N. Z.	39.10 S	175.38 E
131	Ngolo	('n-gō′lō)	Fr. Eq. Afr. (Brazzaville In.)	4.47 S	14.30 E
135	Ngomeni	('n-gô-mā′nē)	Tan.	5.8 S	38.53 E
135	Ngong	('n-gôŋ)	Kenya	1.18 S	36.35 E
133	N'Guigmi	('n-gēg′mē)	Fr. W. Afr.	14.18 N	13.3 E
132	Nguru	('n-gōō′rōō)	Nig.	12.55 N	10.28 E
150	Nhatrang	(nyä-träŋ′)	Indoch.	12.14 N	109.5 E
132	Niafunke	(nyä-fōōn′kē)	Fr. W. Afr.	15.58 N	4.15 W
77	Niagara	(nī-ăg′ȧ-rȧ)	Wis.	45.46 N	88.3 W
89	Niagara Falls		Can.	43.10 N	79.12 W
85	Niagara Falls		N. Y.	43.5 N	79.2 W
62	Niagara Falls		N. Y. (In.)		
62	Niagara-on-the-Lake		Can. (Niagara Falls In.)	43.14 N	79.4 W
85	Niagara R.		Can., U.S.	43.5 N	79.2 W
132	Niamey	(nē-ä-mȧ′)	Fr. W. Afr.	13.40 N	2.3 E
133	Niangara	(nē-äŋ-gä′rȧ)	Bel. Cong.	3.34 N	27.59 E
79	Niangua R.	(nī-äŋ′gwȧ)	Mo.	37.50 N	92.50 W
131	Niari R.	(nyä-rē′)	Fr. Eq. Afr. (Brazzaville In.)	4.10 S	13.50 E
150	Nias I.	(nē-äs′)	Indon.	1.0 N	97.40 E
118	Nibe	(nē′bĕ)	Den.	56.58 N	9.39 E
94	Nicaragua	(nĭk-ȧ-rä′gwȧ)	Cen.Am.	12.50 N	85.0 W
94	Nicaragua, L.		Nic.	11.30 N	85.30 W
126	Nicastro	(nē-käs′trō)	It.	38.58 N	16.19 E
123	Nice	(nēs)	Fr.	43.41 N	7.18 E
89	Nichikun L.	(nĭch′ĭ-kŭn)	Can.	53.15 N	70.40 W
96	Nicholas Chan.	(nĭk′ô-lȧs)	W. I.	23.20 N	80.0 W
84	Nicholasville		Ky.	37.55 N	84.35 W
150	Nicobar, Great (I.)	(nĭk-ô-bär′)	India	7.0 N	93.45 E
150	Nicobar Is		India	7.45 N	93.30 E
61	Nicolet L.	(nĭ′kō-lĕt)	Mich. (Sault Ste. Marie In.)	46.23 N	84.14 W
129	Nicoreşti	(nē-kō-rĕsht″)	Rom.	45.59 N	27.14 E
113	Nicosia	(nē-kō-sē′ȧ)	Cyp.	35.12 N	33.22 E
94	Nicoya	(nē-kō′yȧ)	C. R.	10.7 N	85.27 W
94	Nicoya, G. of		C. R.	10.0 N	85.0 W
94	Nicoya Pen.		C. R.	10.0 N	86.0 W
99	Nictheroy (Niteroi)	(nĭk-tĕ-roi′) (nē-tĕ-rō′ĭ)	Braz. (Rio de Janeiro In.)	22.54 S	43.6 W
118	Nidaros (Trondheim)	(nē′dȧ-rōs)	(trôn′hȧm) Nor.	63.26 N	10.21 E
116	Nidd, R.	(nĭd)	Gt. Brit.	54.3 N	1.42 W
121	Nidzica	(nē-jēt′sȧ)	Pol.	53.22 N	20.30 E
120	Nienburg	(nē′ĕn-bōōrgh)	Ger.	52.38 N	9.14 E
142	Nienchen Tangla (Mts.)	(nyĕn′chĕn′ tän′glä)	Chn.	30.0 N	90.0 E
117	Niendorf	(nē′ĕn-dôrf)	Ger. (Hamburg In.)	53.37 N	9.57 E
143	Nienkachow	(nyĕn′kä-chō′)	Chn. (Shanghai In.)	31.9 N	121.29 E
117	Nienstedten	(nēn′shtĕt-ĕn)	Ger. (Hamburg In.)	53.33 N	9.51 E
160	Nietta	(nĭ-ĕt′ȧ)	Austl. (Tas. In.)	41.21 S	146.4 E
117	Nieuwkerken Waes	(nē-kĕr′kĕn vä′ĕs)	Bel. (Anvers In.)	51.12 N	4.10 E
101	Nieuw Nickerie	(nē-nē′ kē-rē′)	Sur.	5.45 N	57.0 W
92	Nieves	(nyä′vȧs)	Mex.	24.2 N	102.56 W
131	Nifīsha	(nē-fēs′hȧ)	Eg. (Suez Can. In.)	30.34 N	32.17 E
111	Nigde	(nĭg′dĕ)	Tur.	37.58 N	34.38 E
132	Nigeria	(nī-jē′rĭ-ȧ)	Afr.	9.0 N	8.0 E
132	Niger R.	(nī′jĕr)	Fr. W. Afr.-Nig.	14.0 N	1.30 E
132	Niger, Ter. of the		Fr. W. Afr.	16.0 N	7.0 E
157	Nightcaps	(nīt′kȧps)	N. Z.	45.57 S	168.3 E
148	Niigata	(nē′ē-gä′tȧ)	Jap.	37.50 N	139.7 E
155	Niihau (I.)	(nē′ē-hä′ōō)	Haw.	21.55 N	160.10 W
149	Niijima (I.)	(nē′jē-mȧ)	Jap.	34.25 N	139.15 E
149	Niimi	(nē′mē)	Jap.	34.59 N	133.29 E
148	Niitaka (Mt.)	(nē′tä-kä)	For. (In.)	23.29 N	120.53 E
124	Níjar	(nē′här)	Sp.	36.56 N	2.11 W
120	Nijmegen	(nī′mȧ-gĕn)	Neth.	51.50 N	5.52 E
149	Nikaido	(nē′kī-dō)	Jap. (Osaka In.)	34.37 N	135.48 E
128	Nikitinka	(nē-kĭ′tĭn-kȧ)	Sov. Un.	55.33 N	33.22 E
149	Nikko	(nēk′kō)	Jap.	36.45 N	139.38 E
129	Nikolaev	(nē-kô-lä′yĕf)	Sov. Un.	46.58 N	32.1 E
111	Nikolaevsk	(nē-kô-lä′yĕfsk)	Sov. Un.	50.2 N	45.30 E
139	Nikolaevsk-na-Amure	(nä-ä-mōō′rĕ)	Sov. Un.	53.20 N	140.35 E
120	Nikolsburg (Mikulov)	(nē′kôls-bōōrg) (mĭ′kōō-lôf)	Czech.	48.47 N	16.38 E
110	Nikolsk	(nē-kôlsk′)	Sov. Un.	59.30 N	45.30 E
127	Nikopol	(nē′kô-pōl′)	Bul.	43.40 N	24.51 E
129	Nikopol		Sov. Un.	47.35 N	34.25 E
127	Nikšić	(nēk′shĕch)	Yugo.	42.46 N	18.59 E
133	Nile R.	(nīl)	Afr.	22.40 N	32.0 E
67	Niles	(nīlz)	Calif. (San Francisco In.)	37.35 N	121.59 W
84	Niles		Mich.	41.50 N	86.17 W
84	Niles		Ohio	41.13 N	80.47 W
160	Nilumbik	(nī-lŭm′bĭk)	Austl. (Melbourne In.)	37.40 S	145.10 E
132	Nimba, Mt.	(nĭm′bȧ)	Fr. W. Afr.	7.45 N	8.30 W
122	Nimes	(nēm)	Fr.	43.50 N	4.22 E
133	Nimule	(nē-mōō′lȧ)	Sud.	3.40 N	32.9 E
150	Ninbinh	(nēn-bēnʜ′)	Indoch.	20.15 N	106.5 E
159	Ninety Mile Beach		Austl.	38.18 S	147.18 E
140	Ninevah (Ruins)	(nĭn′ē-vȧ)	Iraq	36.8 N	43.15 E
143	Ningan	(nĭŋ′gän′)	Chn.	44.25 N	129.36 E
145	Ninghai	(nĭng′hī′)	Chn.	29.18 N	121.26 E
146	Ninghai		Chn.	37.24 N	121.34 E
146	Ningho	(nĭng′hō′)	Chn.	39.26 N	117.33 E
145	Ninghwa	(nĭng′hwȧ′)	Chn.	26.9 N	116.30 E
145	Ningkwo	(nĭng′kwô′)	Chn.	30.58 N	118.43 E
145	Ningkwohsien	(nĭng′kwô′syĕn′)	Chn.	30.37 N	118.59 E
142	Ninghsia	(nĭng′syȧ′)	Chn.	38.27 N	106.6 E
142	Ninghsia (Prov.)		Chn.	40.15 N	102.30 E
146	Ningling	(nĭng′lĭng′)	Chn.	34.33 N	115.33 E
145	Ningpo	(nĭng-pō′)	Chn.	29.53 N	121.34 E
144	Ningsiang	(nĭng′syäng′)	Chn.	28.17 N	112.12 E
146	Ningtsin	(nĭng′tsĭn)	Chn.	37.42 N	114.57 E
146	Ningtsin		Chn.	37.50 N	116.39 E
146	Ningtsin L.		Chn.	37.40 N	115.20 E
145	Ningtu	(nĭng′tōō′)	Chn.	26.27 N	115.44 E
143	Ningwu	(nĭng′wōō′)	Chn.	39.15 N	112.10 E
145	Ningyang	(nĭng′yäng′)	Chn.	25.34 N	117.15 E
144	Ningyüan	(nĭng′yü-än′)	Chn.	25.37 N	111.47 E
142	Ningyüan		Chn.	27.57 N	102.21 E
151	Ninigo Is.	(nē-nē′gō)	N. Gui. Ter.	1.20 S	144.15 E
117	Ninkop	(nēn′kŭp)	Ger. (Hamburg In.)	53.31 N	9.47 E
78	Ninnescah R.	(nĭn′ĕs-kä)	Kan.	37.36 N	98.0 W
101	Nioaqua	(nē-ô-ä′kwȧ)	Braz.	21.2 S	55.45 W
76	Niobrara R.	(nī-ô-brär′ȧ)	Neb.	42.47 N	101.0 W
132	Nioro	(nē-ō′rō)	Fr. W. Afr.	15.23 N	9.27 W
122	Niort	(nē-ôr′)	Fr.	46.20 N	0.28 W
97	Nipe B.	(nē′pä)	Cuba	20.48 N	75.40 W
97	Nipe, Sierra de (Mts.)		Cuba	20.28 N	75.48 W
89	Nipigon	(nĭp′ĭ-gŏn)	Can.	49.0 N	88.5 W
77	Nipigon B.		Can.	48.55 N	88.0 W
89	Nipigon L.		Can.	49.50 N	88.30 W
77	Nipigon R.		Can.	49.12 N	88.20 W
86	Nipisiquit R.	(nĭ-pĭ′sĭ-kwĭt)	Can.	47.25 N	66.20 W
89	Nipissing, L.	(nĭp′ĭ-sĭng)	Can.	46.15 N	79.48 W
96	Niquero	(nē-kä′rō)	Cuba	20.1 N	77.36 W
140	Niriz, L.	(nē-rēz′)	Iran	29.30 N	53.40 E
127	Niš	(nēsh)	Yugo.	43.17 N	21.53 E
124	Nisa	(nē′sȧ)	Port.	39.32 N	7.42 W
127	Nišava R.	(nē′shä-vä)	Yugo.	43.13 N	22.20 E
140	Nishapur	(nĭsh-ȧ-pōōr′)	Iran	36.14 N	58.40 E
149	Nishino I.	(nēsh′ē-nō)	Jap.	36.5 N	133.5 E
149	Nishinomiya	(nēsh′ē-nô-mē′yȧ)	Jap. (Osaka In.)	34.45 N	135.20 E
149	Nishinoomote	(nēsh′ē-nô-ô-mō′tō)	Jap.	30.44 N	131.0 E
148	Nishi Notoro, C.	(nē′shē nō′tō-rō)	Sakh.	45.59 N	142.2 E
149	Nishio	(nēsh′ē-ô)	Jap.	34.51 N	137.3 E
79	Nishnabotna R.	(nĭsh-nȧ-bŏt′nȧ)	Ia.-Mo.	40.30 N	95.36 W
79	Nishnabotna R., East		Ia.	41.05 N	95.15 W
79	Nishnabotna R., West		Ia.	41.10 N	95.15 W
117	Nisida I.	(nē′zē-dȧ)	It. (Napoli In.)	40.47 N	14.10 E
121	Nisko	(nēs′kō)	Pol.	50.30 N	22.7 E
67	Nisqually	(nĭs-kwŏl′ĭ)	Wash. (Seattle In.)	47.4 N	122.41 W
72	Nisqually R.		Wash.	46.50 N	122.20 W
118	Nissa R.	(nĭs-sȧ)	Swe.	56.58 N	13.10 E
118	Nisser L.	(nĭs′ĕr)	Nor.	59.14 N	8.29 E
129	Nistrul (Dnester, Dniester) R.	(nēst′rōōl)	Sov. Un.	47.35 N	29.8 E
101	Niterói	(nē-tĕ-rō′ĭ)	Braz.	22.59 S	43.1 W
114	Nith (R.)	(nĭth)	Gt. Brit.	55.10 N	3.50 W
121	Nitra	(nē′trȧ)	Czech.	48.18 N	18.4 E
121	Nitra R.		Czech.	48.25 N	18.8 E
84	Nitro	(nī′trō)	W. Va.	38.24 N	81.51 W
110	Nitva	(nyĕt′vȧ)	Sov. Un.	58.2 N	55.15 E
	Niuchwangcheng, see Yingkow, Chn.				
115	Nivelles	(nē′vĕl′)	Bel.	51.37 N	4.20 E
122	Nivernais, Hills of the	(nē-vĕr-nĕ′)	Fr.	47.10 N	3.30 E
65	Niwot	(nī′wŏt)	Colo. (Denver In.)	40.7 N	105.10 W
81	Nixon	(nĭk′sŭn)	Tex.	29.17 N	97.45 W
139	Nizhne-Angarsk	(nyĕzh′nyĭ-ŭn-gärsk′)	Sov. Un.	55.50 N	109.50 E
111	Nizhne Chirskaya	(nyĕzh′nyĭ chĕr′skȧ-yȧ)	Sov. Un.	48.20 N	43.2 E
139	Nizhne-Kamchatsk	(kȧm-chätsk′)	Sov. Un.	56.20 N	161.40 E
139	Nizhne-Kolymsk	(kô-lĕmsk′)	Sov. Un.	68.35 N	160.59 E
110	Nizhne Sergi	(sĕr-gē)	Sov. Un.	56.35 N	59.25 E
138	Nizhneudinsk	(nĕzh′nyĭ-ōō-dēnsk′)	Sov. Un.	54.55 N	99.15 E
129	Nizhnie Mayachki	(nĕzh′nyĕ mȧ-yȧch′kĭ)	Sov. Un.	46.29 N	33.5 E
129	Nizhnie Serogazi	(sä′rō-gä′zē)	Sov. Un.	46.51 N	34.22 E
	Nizhni-Novgorod, see Gorki, Sov. Un.				
138	Nizhniy Tagil	(nyĕzh′nyē tŭ-gēl′)	Sov. Un.	57.50 N	59.55 E
118	Njurunda	(nyōō-rōōn′dȧ)	Swe.	62.16 N	17.20 E
68	Noatak R.	(nô-ȧ′tȧk)	Alsk.	68.0 N	159.30 W

ng-sing; ŋ-baŋk; N-nasalized n; nŏd; cŏmmit; ōld; ôbey; ôrder; fōōd; fŏŏt; ou-out; s-soft; sh-dish; th-thin; pūre; ŭnite; ûrn; stŭd; circŭs; ü-as "y" in study; '-indeterminate vowel.

Page	Name	Pronunciation	Region	Lat. °′	Long. °′
149	Nobeoka	(nō-bā-ō′kä)	Jap.	32.36 N	131.40 E
84	Noblesville	(nō′bl′z-vĭl)	Ind.	40.2 N	86.2 W
92	Nochistlán	(nō-chēs-tlän′)	Mex.	21.25 N	102.57 W
93	Nochixtlán (Asunción)	(ä-sōōn-syōn′)	Mex.	17.27 N	97.13 W
79	Nodaway R.	(nōd′ä-wā)	Mo.-Ia.	40.30 N	95.4 W
151	Noemfoor (Mafor) (I.)	(nōōm′fōr) (mä-fōr′)	Neth. N. Gui.	0.45 S	135.30 E
129	Nogaisk	(nō-gīsk′)	Sov. Un.	46.42 N	36.17 E
75	Nogales	(nō-gä′lĕs)	Ariz.	31.21 N	110.56 W
93	Nogales		Mex.	18.49 N	97.8 W
122	Nogent-en-Bassigny	(nō-zhäN′äN-bä-sē-nyē′)	Fr.	48.0 N	5.25 E
122	Nogent-le-Retrou	(lē-rē-trōō′)	Fr.	48.21 N	0.50 E
123	Nogent-sur-Marne	(sür-märn′)	Fr. (In.)	48.50 N	2.28 E
122	Nogent-sur-Seine	(sür-sän′)	Fr.	48.30 N	3.30 E
128	Noginsk	(nō-gēnsk′)	Sov. Un.	55.50 N	38.25 E
124	Nogueira	(nō-gā′rä)	Sp.	42.26 N	7.44 E
125	Nogueira Pallarisa R.	(pä-lyä-rē′sä)	Sp.	42.15 N	1.0 E
148	Noho (Bordo chan)	(nō′hō′) (bōr′dō′ chän′)	Chn.	48.30 N	124.44 E
122	Noire Mts.	(nwär)	Fr.	48.5 N	3.50 W
122	Noirmoutier, Ile de (I.)	(nwär-mōō-tyā′)	Fr.	47.0 N	2.15 W
123	Noisiel	(nwä-zyĕl′)	Fr. (In.)	48.51 N	2.37 E
123	Noisy-le-Grand	(nwä-zē′-lē-gräN′)	Fr. (In.)	48.50 N	2.33 E
123	Noisy-le Sec	(nwä′zē-lē sĕk′)	Fr. (In.)	48.53 N	2.27 E
149	Nojimi, C.	(nō′jē-mē)	Jap.	34.55 N	139.55 E
88	Nokomis	(nō-kō′mĭs)	Can.	51.31 N	105.10 W
79	Nokomis		Ill.	39.17 N	89.16 W
126	Nola	(nō′lä)	It.	40.55 N	14.33 E
83	Nolichucky R.	(nŏl-ĭ-chŭk′ĭ)	Tenn.	36.10 N	82.30 W
110	Nolinsk	(nō-lēnsk′)	Sov. Un.	57.30 N	49.55 E
77	Nomakagon R.	(nō-mȧ-kā′gŏn)	Wis.	45.55 N	91.50 W
149	Nomami C.	(nō′mä-mē)	Jap.	31.28 N	130.15 E
68	Nome	(nōm)	Alsk.	64.25 N	165.30 W
150	Nong-Khây	(nŏng-kä′ē)	Siam	17.58 N	102.52 E
134	Nongoma	(nŏn-gō′mȧ)	U. S. Afr.	27.52 S	31.40 E
143	Nonni R.	(nŏn′ē)	Chn.	47.30 N	123.57 E
65	Nooksack	(nōōk′säk)	Wash. (Vancouver In.)	48.56 N	122.19 W
65	Nooksack R.		Wash. (Vancouver In.)	48.53 N	122.33 W
160	Noosa Hd.	(nōō′sä)	Austl. (In.)	26.20 S	153.6 E
88	Nootka I.	(nōōt′kȧ)	Can.	49.40 N	126.50 W
134	Nogui	(nō-kē′)	Ang.	6.0 S	13.35 E
118	Nora	(nō′rä)	Swe.	59.31 N	14.59 E
89	Noranda	(nō-rän′dä)	Can.	48.25 N	79.10 W
79	Norborne	(nôr′bôrn)	Mo.	39.16 N	93.38 W
61	Norco	(nôr′kō)	Calif. (Los Angeles In.)	33.56 N	117.34 W
63	Norcross	(nôr′krŏs)	Ga. (Atlanta In.)	33.57 N	84.13 W
120	Norden	(nôr′dĕn)	Ger.	53.36 N	7.12 E
120	Norderney (I.)	(nôr′dĕr-nī)	Neth.	53.43 N	7.15 E
118	Nord Fjord	(nôr′fyōr)	Nor.	61.55 N	5.35 E
120	Nordhausen	(nôrt′hau-zĕn)	Ger.	51.30 N	10.47 E
120	Nordhorn	(nôrt′hôrn)	Ger.	52.26 N	7.3 E
67	Nordland	(nôrd′lȧnd)	Wash. (Seattle In.)	48.2 N	122.42 W
120	Nördlingen	(nürt′lĭng-ĕn)	Ger.	48.52 N	10.29 E
139	Nordvik	(nôrd′vĕk)	Sov. Un.	73.38 N	110.50 E
114	Nore, R.	(nōr)	Ire.	52.30 N	7.10 W
82	Norfield	(nôr′fēld)	Miss.	31.24 N	90.18 W
87	Norfolk	(nôr′fŏk)	Mass. (In.)	42.7 N	71.19 W
76	Norfolk		Neb.	42.2 N	97.24 W
85	Norfolk		Va.	36.50 N	76.18 W
63	Norfolk		Va. (In.)		
159	Norfolk I.		Pac. O.	29.8 S	168.8 E
92	Noria	(nō′rē-ä)	Mex.	23.31 N	106.15 W
138	Norilsk	(nō-rēlsk′)	Sov. Un.	69.20 N	82.28 E
79	Normal	(nôr′mȧl)	Ill.	40.31 N	88.59 W
88	Norman	(nôr′mȧn)	Can.	64.50 N	125.20 W
79	Norman		Okla.	35.13 N	97.26 W
156	Normanby		N. Z.	39.33 S	174.15 E
87	Norman, C.		Can.	51.47 N	55.55 W
122	Normandy, Hills of	(nôr′mȧn-dē)	Fr.	48.40 N	0.10 W
159	Norman R.	(nôr′mȧn)	Austl.	18.30 S	141.20 E
159	Normanton	(nôr′mȧn-tŭn)	Austl.	17.38 S	141.0 E
116	Normanton		Gt. Brit.	53.41 N	1.25 W
88	Norman Wells		Can.	65.17 N	126.45 W
158	Nornalup	(nôr-năl′ŭp)	Austl.	34.45 S	116.47 E
148	Nor R.	(nōr)	Chn.	47.2 N	133.0 E
118	Nörresundby	(nū-rĕ-sōōn′bū)	Den.	57.4 N	9.55 E
59	Norris L.		Tenn.	36.15 N	83.30 W
63	Norristown	(nŏr′ĭs-town)	Pa. (Philadelphia In.)	40.8 N	75.20 W
118	Norrköping	(nôr′chūp′ĭng)	Swe.	58.36 N	16.11 E
118	Norrköping B.		Swe.	58.35 N	16.55 E
118	Norrtälje	(nôr-tĕl′yĕ)	Swe.	59.47 N	18.41 E
158	Norseman	(nôrs′mȧn)	Austl.	32.12 S	121.55 E
86	North Adams	(ăd′ȧmz)	Mass.	42.42 N	73.5 W
160	North Adelaide	(ăd′ē-lād)	Austl. (Adelaide In.)	34.54 S	138.37 E
158	Northam	(nôr′dhȧm)	Austl.	31.47 S	116.40 E
50	North America	(ä-mĕr′ĭ-kȧ)			
91	North American Basin (Sea)		Atl. O.	22.30 N	61.40 W
158	Northampton	(nôr-thămp′tŭn)	Austl.	28.47 S	114.40 E
114	Northampton		Gt. Brit.	52.15 N	0.55 W
86	Northampton		Mass.	42.20 N	72.40 W
85	Northampton		Pa.	40.42 N	75.30 W
116	Northampton Co.		Gt. Brit.	52.21 N	1.0 W
87	North Andover	(ăn′dō-vĕr)	Mass. (In.)	42.42 N	71.7 W
153	North Balabac Str.	(bä-lä′bäk)	Phil.	8.10 N	117.0 E
84	North Baltimore	(bôl′tĭ-môr)	Ohio	41.12 N	83.40 W
88	North Battleford	(băt′l-fērd)	Can.	52.50 N	108.29 W
89	North Bay		Can.	46.16 N	79.30 W
72	North Bend		Ore.	43.23 N	124.15 W
86	North Berwick	(bûr′wĭk)	Me.	43.19 N	70.45 W
96	North Bight	(bīt)	Ba. Is.	24.25 N	77.43 W
96	North Bimini I.	(bĭ′mĭ-nē)	Ba. Is.	25.46 N	79.17 W
150	North Borneo	(bôr′nē-ō)	Borneo	5.30 N	117.0 E
87	Northboro	(nôrth′bûr-ō)	Mass. (In.)	42.19 N	71.38 W
86	Northbridge	(nôrth′brĭj)	Mass.	42.10 N	71.40 W
97	North Caicos I.	(kī′kŏs)	Ba. Is.	1.57 N	72.0 W
87	North C.		Can.	47.0 N	60.25 W
156	North Cape		N. Z.	34.21 S	173.2 E
108	North Cape		Nor.	71.5 N	26.0 E
83	North Carolina (State)	(kăr-ō-lī′nȧ)	U. S.	35.40 N	78.50 W
84	North Channel		Can.	46.5 N	83.0 W
114	North Channel		Gt. Brit.	55.0 N	5.30 W
62	North Chicago	(shĭ-kō′gō)	Ill. (Chicago In.)	42.19 N	87.51 W
62	North College Hill		Ohio (Cincinnati In.	39.12 N	84.33 W
80	North Concho R.	(kŏn′chō)	Tex.	31.50 N	101.0 W
160	Northcote	(nôrth′kōt)	Austl. (Melbourne In.)	37.46 S	144.59 E
156	Northcote		N. Z. (In.)	36.50 S	174.48 E
76	North Dakota (State)	(dȧ-kō′tȧ)	U. S.	47.40 N	100.20 W
114	North Downs	(dounz)	Gt. Brit.	51.15 N	0.20 E
136	North Dvina R.	(dvē′nŭ)	Sov. Un.	64.0 N	45.0 E
83	Northeast Cape Fear R.		N. C.	34.45 N	77.55 W
63	Northeast Pass		La. (New Orleans In.)	29.8 N	89.3 W
97	Northeast Pt.		Ba. Is.	24.38 N	75.40 W
97	Northeast Pt.		Ba. Is.	21.20 N	73.0 W
97	Northeast Pt.		Ba. Is.	22.45 N	73.51 W
96	Northeast Providence Channel	(prŏv′ĭ-dĕns)	Ba. Is.	25.42 N	77.0 W
120	Northeim	(nôrt′hīm)	Ger.	51.42 N	10.0 E
117	Northenden	(nôr′dhĕn-dĕn)	Gt. Brit. (Liverpool In.)	53.24 N	2.15 W
73	Northern Cheyenne Ind. Res.	(shī-ĕn′)	Mont.	45.30 N	106.40 W
114	Northern Highlands		Gt. Brit.	57.20 N	5.0 W
114	Northern Ireland	(īr′lȧnd)	Gt. Brit.	55.0 N	7.0 W
139	Northern Land (Severnaya Zemlya)		Sov. Un.	79.0 N	103.0 E
77	Northern Light L.		Can.	48.17 N	90.43 W
132	Northern Provinces		Nig.	11.0 N	8.0 E
134	Northern Rhodesia	(rō-dē′zhĭ-ȧ)	Afr.	14.15 S	29.30 E
132	Northern Territories		G. C.	10.0 N	1.45 W
158	Northern Territory		Austl.	20.0 S	134.0 E
77	Northfield	(nôrth′fēld)	Minn.	44.28 N	93.9 W
86	Northfield		Vt.	44.10 N	72.39 W
115	North Foreland	(fōr′lȧnd)	Gt. Brit.	51.20 N	1.22 E
67	North Fork Reservoir		Wash. (Portland In.)	46.1 N	122.27 W
80	North Franklin Park	(frăŋ′klĭn)	Tex.	31.55 N	106.30 W
160	North Fremantle	(frē′măn-t′l)	Austl. (Perth In.)	32.2 S	115.43 E
120	North Frisian I.	(frĭzh′ȧn)	Ger.	54.40 N	8.30 E
156	North Havelock		N. Z.	39.43 S	177.8 E
74	North I.		Calif. (In.)	32.40 N	117.13 W
156	North I.		N. Z.	38.0 S	174.0 E
84	North Judson	(jŭd′sŭn)	Ind.	41.13 N	86.47 W
79	North Little Rock		Ark.	34.46 N	92.16 W
84	North Manchester	(măn′chĕs-tĕr)	Ind.	41.0 N	85.47 W
114	North Minch (Chan.)		Gt. Brit.	58.10 N	6.0 W
61	Northmoor	(nôrth′mōōr)	Mo. (Kansas City In.)	39.10 N	94.38 W
117	North Ockendon	(ŏk′ĕn-dŭn)	Gt. Brit. (London In.)	51.32 N	0.18 E
61	North Ogden	(ŏg′dĕn)	Utah (Salt Lake City In.)	41.18 N	111.57 W
61	North Ogden Park		Utah (Salt Lake City In.)	41.22 N	111.57 W
111	North Ossetia (Aut. Area)	(ŏ-sē′shȧ)	Sov. Un.	43.0 N	44.15 E
156	North Palmerston	(pām′ĕr-stŭn)	N. Z.	40.18 S	175.38 E
63	North Pass.		La. (New Orleans In.)	29.12 N	89.3 W
78	North Platte	(plăt)	Neb.	41.09 N	100.46 W
70	North Platte R.		U. S.	41.15 N	101.30 W
48	North Pole				
160	North Pt.		Austl. (Sydney In.)	33.49 S	151.19 E
95	North Pt.		Barb. (In.)	13.20 N	59.37 W
84	North Pt.		Mich.	45.0 N	83.15 W
82	Northport	(nôrth′pōrt)	Ala.	33.12 N	87.36 W
72	Northport		Wash.	48.54 N	117.44 W
87	North Reading	(rĕd′ĭng)	Mass. (In.)	42.34 N	71.4 W
116	North Riding (borough)	(rī′dĭng)	Gt. Brit.	54.12 N	1.9 W
114	North Ronaldshay (I.)	(rŏn′ăld-shȧ)	Gt. Brit. (In.)	59.20 N	2.25 W
61	North St. Paul		Minn. (Minneapolis In.)	45.0 N	93.0 W
61	North Salt Lake		Utah (Salt Lake City In.)	40.51 N	111.56 W
118	North Sea		Atl. O.	55.20 N	3.0 W
160	North Sydney	(sĭd′nē)	Austl. (Sydney In.)	33.49 S	151.11 E
87	North Sydney		Can.	46.12 N	60.15 W
65	North Table Mt.		Colo. (Denver In.)	39.48 N	105.12 W
156	North Taranaki Bight	(tȧ-rȧ-nȧ′kĭ bīt)	N. Z.	38.50 S	174.30 E
85	North Tonawanda	(tŏn-ȧ-wŏn′dȧ)	N. Y.	43.2 N	78.54 W
75	North Truchas Peaks	(trōō′chȧs)	N. M.	35.38 N	105.47 W
153	North Ubian I.	(ōō-bē-ăn′)	Phil.	6.9 N	120.28 E
114	North Uist (I.)	(wĭst)	Gt. Brit.	57.40 N	7.20 W
86	Northumberland	(nôr-thŭm′bĕr-lȧnd)	N. H.	44.33 N	71.32 W
86	Northumberland, (B.)		Can.	46.30 N	64.0 W
65	Northumberland Channel		Can. (Vancouver In.)	49.12 N	123.55 W
159	Northumberland Is.		Austl.	21.45 S	150.15 E
72	North Umpqua R.	(ŭmp′kwȧ)	Ore.	43.21 N	123.0 W
72	North Vancouver	(văn-kōō′vĕr)	Can.	49.18 N	123.6 W
84	North Vernon	(vûr′nŭn)	Ind.	39.3 N	85.42 W
150	North Vietnam	(vyĕt′nȧm′)	Asia	19.0 N	105.0 E
158	North West C.		Austl.	21.50 S	114.10 E
96	Northwest Providence Channel	(prŏv′ĭ-dĕns)	Ba. Is.	26.10 N	78.20 W
158	North West Region		Austl.	24.0 S	117.30 E
88	Northwest Territories		Can.	64.30 N	107.0 W
116	Northwich	(nôrth′wĭch)	Gt. Brit.	53.15 N	2.31 W
83	North Wilkesboro	(wĭlks′bûrō)	N. C.	36.10 N	81.10 W
76	Northwood		N. D.	47.43 N	97.32 W
77	Northwood	(nôrth′wŏŏd)	Ia.	43.28 N	93.12 W
73	North Wood Cr.		Wyo.	44.10 N	107.30 W
114	North York Moors	(nôrth yôrk mōōrz′)	Gt. Brit.	54.20 N	1.0 W
78	Norton	(nôr′tŭn)	Kan.	39.49 N	99.54 W
63	Norton		Mass. (Providence In.)	41.58 N	71.16 W
83	Norton		Va.	36.57 N	82.37 W
68	Norton B.		Alsk.	64.30 N	161.30 W
68	Norton Sd.		Alsk.	64.0 N	163.0 W
64	Norval	(nôr′vȧl)	Can. (Toronto In.)	43.39 N	79.52 W
61	Norwalk	(nôr′wôk)	Calif. (Los Angeles In.)	33.54 N	118.5 W
63	Norwalk		Conn. (New York In.)	41.7 N	73.26 W
84	Norwalk		Ohio	41.14 N	82.36 W
118	Norway	(nôr′wā)	Eur.	61.0 N	8.0 E
86	Norway		Me.	44.12 N	70.32 W
77	Norway		Mich.	45.48 N	87.55 W
88	Norway House		Can.	54.2 N	98.1 W
108	Norwegian Sea	(nôr-wē′jăn)	Atl. O.	65.40 N	1.30 E
87	Norwell	(nôr′wĕl)	Mass. (In.)	42.10 N	70.47 W
85	Norwich	(nôr′wĭch)	Conn.	41.31 N	72.4 W
115	Norwich	(nôr′ĭch)	Gt. Brit.	52.40 N	1.20 E
85	Norwich	(nôr′wĭch)	N. Y.	42.32 N	75.32 W
160	Norwood	(nôr′wŏŏd)	Austl. (Adelaide In.)	34.55 S	138.38 E
86	Norwood		Mass.	42.12 N	71.11 W
83	Norwood		N. C.	35.14 N	80.8 W
62	Norwood		Ohio (Cincinnati In.)	39.10 N	84.25 W
151	Norzagaray	(nôr′zä-gä-rä′ē)	Phil. (Manila In.)	14.55 N	121.2 E
148	Noshap C.	(nō′shăp′)	Jap.	43.28 N	145.40 E
148	Noshiro	(nō′shē-rō)	Jap.	40.11 N	140.2 E
134	Nosob R.	(nō′sŏb)	S. W. Afr.-Bech.	24.45 S	20.0 E
129	Nosovka	(nō′sôf-kȧ)	Sov. Un.	50.56 N	31.34 E
135	Nossi Be (I.)	(nō-sē′bā′)	Madag.	13.15 S	48.15 E
135	Nossy-Vey (I.)	(nō-sē′vā′)	Madag.	23.32 S	43.32 E
121	Noteć R.	(nō′tĕch)	Pol.	53.5 N	17.13 E
118	Notodden	(nōt′ōd′n)	Nor.	59.35 N	9.18 E
149	Noto Pen.	(nō′tō)	Jap.	37.15 N	137.0 E
83	Notoway R.	(nōt′ō-wā)	Va.	36.52 N	77.30 W
87	Notre Dame B.	(nō′t′r dȧm′)	Can.	49.40 N	55.25 W
84	Nottawasaga B.	(nōt′ȧ-wȧ-sā′gȧ)	Can.	44.40 N	80.30 W
89	Nottaway R.	(nōt′ȧ-wā)	Can.	51.0 N	7.28 W
114	Nottingham	(nŏt′ĭng-ȧm)	Gt. Brit.	52.55 N	1.10 W
116	Nottingham Co.		Gt. Brit.	53.8 N	1.0 W
131	Noual Sebkheten (L.)	(sĕb′kĕt-ĕn nōō-ȧl′)	Tun. (In.)	34.23 N	9.45 E
159	Nouméa	(nōō-mā′ä)	N. Cal.	22.14 S	166.30 E
132	Noun, C.	(nō-ōōn′)	Sp. W. Afr.	28.45 N	11.15 W
86	Nouvelle	(nōō-vĕl′)	Can.	48.7 N	66.18 W
133	Nouvelle Anvers	(nōō-vĕl′ äN-vär′)	Bel. Cong.	1.39 N	19.7 E
122	Nouzonville	(nōō-zōn-vēl′)	Fr.	49.48 N	4.48 E
101	Nova	(nō′vȧ)	Braz.	20.20 S	42.28 W
99	Nova Friburgo	(nō′vȧ frē-bōōr′-gōō)	Braz. (Rio de Janeiro In.)	22.20 S	42.33 W
141	Nova Goa	(nō′vȧ gō′ȧ)	Goa	15.25 N	74.5 E
134	Nova Lisboa (Huambo)	(nō′vȧ lēzh-bō′ȧ)	Ang.	12.45 S	15.47 E
126	Novara	(nō-vä′rä)	It.	45.26 N	8.38 E
89	Nova Scotia (Prov.)	(nō′vȧ skō′shȧ)	Can.	45.0 N	64.0 W
127	Nova Varoš	(nō′vȧ vä′rōsh)	Yugo.	43.24 N	19.50 E
67	Novato	(nō-vä′tō)	Calif. (San Francisco In.)	38.5 N	122.32 W
129	Novaya Odessa	(nō′vȧ-yȧ ō-dĕs′ȧ)	Sov. Un.	47.18 N	31.47 E
129	Novaya Praga	(nō′vȧ-yȧ prä′gȧ)	Sov. Un.	48.34 N	32.55 E
129	Novaya Vodolaga	(nō′vȧ-yȧ vō-dōl′ȧ-gȧ)	Sov. Un.	49.42 N	35.51 E
139	Novaya Sibir I.	(nō′vȧ-yȧ sē-bēr′)	Sov. Un.	75.15 N	148.0 E
138	Novaya Zemlya	(nō′vȧ-yȧ zĕm-lyȧ′)	Sov. Un.	74.0 N	57.0 E
127	Nova Zagora	(nō′vȧ zä′gō-rȧ)	Bul.	42.29 N	26.1 E
125	Novelda	(nō-vĕl′dȧ)	Sp.	38.24 N	0.45 W
151	Noveleta	(nō-vȧ-lā′tȧ)	Phil. (Manila In.)	14.26 N	120.51 E
121	Nové Mesto	(nō′vĕ myĕs′tō)	Czech.	48.47 N	17.49 E
121	Nové Zámky	(nō′vĕ zām′kē)	Czech.	47.59 N	18.10 E

ăt; finȧl; rāte; senȧte; ärm; ȧsk; sofȧ; fâre; ch-choose; dh-as th in other; bē; ēvent; bĕt; recēnt; cratēr; g-go; gh-guttural g; bĭt; ĭ-short neutral; rīde; K-guttural k as ch in German ich;

Page	Name	Pronunciation	Region	Lat. ° ′	Long. ° ′
128	Novgorod	(nôv′gô-rŏt)	Sov. Un.	58.32 N	31.18 E
128	Novgorod (Dist.)		Sov. Un.	58.30 N	32.30 E
129	Novgorod-Seversk	(syĕ′vĕrsk)	Sov. Un.	52.1 N	33.16 E
126	Novi	(nô′vē)	It.	44.45 N	8.49 E
129	Novi Bug	(nô′vē bōōg′)	Sov. Un.	47.41 N	32.30 E
129	Novie Senzhary	(nô′vyĕ sĕn′zhä-rē)	Sov. Un.	49.18 N	34.18 E
126	Novi Grad	(nô′vē gräd′)	Yugo.	44.11 N	15.34 E
79	Novinger	(nŏv′ĭn-jĕr)	Mo.	40.14 N	92.43 W
129	Novi Oskol	(nô′vē ôs-kôl′)	Sov. Un.	50.46 N	57.52 E
127	Novi Pazar	(nô′vē pä-zär′)	Yugo.	43.7 N	20.31 E
127	Novi Sad	(nô′vē säd′)	Yugo.	45.16 N	19.51 E
129	Novo-Aidar	(nô′vô-ī-där′)	Sov. Un.	48.57 N	38.59 E
129	Novo Belaya	(nô′vô byĕ′lä-yä)	Sov. Un.	49.52 N	39.29 E
129	Novo Belenkaya	(nô′vô byĕl-ĕŋ′kä-yä)	Sov. Un.	49.44 N	39.5 E
129	Novocherkassk	(nô′vô-chĕr-käsk′)	Sov. Un.	47.25 N	40.5 E
121	Novogrodok	(nŏ-vô-grōō′dŏk)	Sov. Un.	53.36 N	25.51 E
105	Novokazalinsk	(nô′vŭ-kŭ-zä-lyēnsk′)	Sov. Un.	45.45 N	62.10 E
134	Novo Lisboa (Huambo)	(nô′vōō lēzh bō′ä) (hwäm′bô)	Ang.	12.45 S	15.47 E
126	Novo Mesto	(nô′vô mäs′tô)	Yugo.	45.47 N	15.12 E
129	Novo Minskaya	(nô′vô mēn′ská-yä)	Sov. Un.	46.18 N	38.51 E
129	Novomirgorod	(nô′vô-mēr′gô-rŏt)	Sov. Un.	48.46 N	31.42 E
129	Novomoskovsk	(nô′vô-môs-kôfsk′)	Sov. Un.	48.37 N	35.15 E
134	Novo Redondo	(nô′vōō rä-dôn′dōō)	Ang.	11.13 S	13.54 E
105	Novorossiysk	(nô′vô-rô-sēsk′)	Sov. Un.	44.42 N	37.48 E
128	Novorshev	(nô′vô-rzhôf′)	Sov. Un.	57.2 N	29.18 E
127	Novo-selo	(nô′vô-sĕ′lô)	Bul.	44.7 N	22.45 E
129	Novo Shcherbinovskaya	(nô′vô shchĕr-bē-nôf′ská-yä)	Sov. Un.	46.27 N	38.32 E
138	Novosibirsk	(nô′vô-sē-bērsk′)	Sov. Un.	55.10 N	82.59 E
139	Novosibirskiye (New Siberian) Is.	(nô′vŭ-sĭ-bĭr′skē-ĕ)	Sov. Un.	75.30 N	145.0 E
128	Novosil	(nô′vô-sēl′)	Sov. Un.	52.58 N	37.1 E
128	Novo Sokolniki	(nô′vô sô-kôl′nē-kē)	Sov. Un.	56.18 N	30.2 E
129	Novo-Ukrainka	(nô′vô-ōō-krīn′kä)	Sov. Un.	48.17 N	31.32 E
129	Novoukrainsk	(nô′vô-ōō-krīnsk′)	Sov. Un.	48.28 N	31.30 E
111	Novouzensk	(nô′vô-ōō-zĕnsk′)	Sov. Un.	50.32 N	48.12 E
128	Novozybkov	(nô′vô-zĕp′kôf)	Sov. Un.	52.32 N	31.53 E
120	Nový Bydžov	(nô′vē bē′jôf)	Czech.	50.14 N	15.30 E
121	Nový Jičín	(nô′vē yĕ′chēn′)	Czech.	49.36 N	18.1 E
138	Novyy Port	(nô′vē pôrt′)	Sov. Un.	67.42 N	72.55 E
79	Nowata	(nō-wä′tä)	Okla.	36.43 N	95.37 W
120	Nowawes	(nō′vä-vĕs′)	Ger.	52.23 N	13.4 E
120	Nowa Sól	(nô′vä sŭl′)	Pol.	51.49 N	15.41 E
121	Nowy Dwór	(nô′vē dvōōr′)	Pol.	52.27 N	20.47 E
121	Nowy Port	(nô′vĭ pōōrt′)	Pol.	54.24 N	18.40 E
121	Nowy Sacz	(nô′vē sôNch′)	Pol.	49.38 N	20.43 E
121	Nowy Targ	(nô′vē tärk′)	Pol.	49.29 N	20.1 E
82	Noxubee R.	(nŏks′ú-bē)	Miss.-Ala.	33.0 N	88.28 W
124	Noya	(nō′yä)	Sp.	42.46 N	8.54 W
125	Noya R.		Sp. (In.)	41.27 N	1.45 E
122	Noyon	(nwä-yôN′)	Fr.	49.37 N	3.0 E
133	Nubian Des.	(nōō′bĭ-ăn)	Sud.	21.0 N	34.0 E
80	Nueces R.	(nū-ā′sās)	Tex.	28.30 N	99.40 W
88	Nuelton L.	(nwēl′tăn)	Can.	60.15 N	95.30 W
94	Nueva Armenia	(nwä′vä är-mā′nē-ä)	Hond.	15.50 N	86.40 W
96	Nueva Gerona	(nwä′vä kä-rō′nä)	Isle of Pines	21.51 N	82.41 W
99	Nueva Palmira	(nwä′vä päl-mē′-rä)	Ur. (Buenos Aires In.)	33.52 S	58.23 W
94	Nueva San Salvador (Santa Tecla)	(nwä′vä sän′ säl-vä-dōr′)	Sal.	13.41 N	89.17 W
102	Nueve de Julio	(nwä′vä dā hōō′lyō)	Arg.	35.30 S	61.00 W
96	Nuevitas	(nwä-vē′tās)	Cuba	21.34 N	77.16 W
96	Nuevitas B.		Cuba	21.34 N	77.14 W
80	Nuevo Laredo	(nwä′vō lä-rä′dhō)	Mex.	27.29 N	99.30 W
80	Nuevo Leon (State)	(nwä′vô lä-ōn′)	Mex.	26.0 N	100.0 W
143	Nuichwangcheng (Yinkow)	(nwē′chwäng-chĕng)	Chn.	40.57 N	122.30 E
122	Nuits-St. George	(nwē-sän zhôrzh′)	Fr.	47.10 N	5.0 E
111	Nukha	(nōō′kä)	Sov. Un.	41.15 N	47.12 E
68	Nulato	(nōō-lä′tō)	Alsk.	64.40 N	158.15 W
125	Nules	(nōō′lās)	Sp.	39.53 N	0.11 W
158	Nullarbor Plain	(nŭ-lär′bôr)	Austl.	30.45 S	130.40 E
158	Nullarbor Region		Austl.	31.15 S	128.0 E
149	Numasu	(nōō′mä-sōō)	Jap.	35.8 N	138.52 E
118	Nummedalslaagen (R.)	(nōōm′ĕ-dals-lôgh′ĕn)	Nor.	60.0 N	9.18 E
116	Nuneaton	(nŭn′ē-tăn)	Gt. Brit.	52.30 N	1.30 W
88	Nunivak	(nōō′nĭ-văk)	Can.	68.15 N	135.20 W
69	Nunivak I.		Alsk.	60.5 N	166.30 W
143	Nünkiang (Mergen)	(nün′kyäng′) (mĕr′gĕn)	Chn.	49.20 N	125.27 E
126	Nuoro	(nwô′rō)	Sard.	40.20 N	9.19 E
138	Nurata	(nōōr′ ät′ä)	Sov. Un.	40.30 N	65.30 E
138	Nura R.	(nōō′rä)	Sov. Un.	50.0 N	74.0 E
120	Nürnberg	(nürn′bĕrgh)	Ger.	49.27 N	11.5 E
97	Nurse Cay (I.)		Ba. Is.	22.28 N	75.50 W
111	Nusaybin	(nōō′sī-bēn)	Tur.	37.5 N	41.10 E
141	Nushki	(nŭsh′kē)	Pak.	29.29 N	66.0 E
63	Nutley	(nŭt′lē)	N.J. (New York In.)	40.49 N	74.9 W
85	Nutter Fort	(nŭt′ĕr)	W. Va.	39.14 N	80.18 W
69	Nutzotin Mts.	(nōōt′zō-tĭn)	Alsk.-Can.	62.0 N	141.0 W
63	Nyack	(nī′ăk)	N.Y. (New York In.)	41.6 N	73.55 W
134	Nyangwe	(nyäng′wä)	Bel. Cong.	4.15 S	26.15 E
134	Nyasa, L.	(nyä′sä)	Afr.	12.0 S	34.30 E
134	Nyasaland	(nyä′sä-länd)	Afr.	13.0 S	34.0 E
132	Nyasso	(nyä′sō)	Fr. W. Afr.	14.47 N	4.46 W
118	Nyborg	(nü′bôr′′)	Den.	55.19 N	10.45 E
118	Nybro	(nü′brô)	Swe.	56.44 N	15.56 E
118	Nyhem	(nü′hĕm)	Swe.	56.39 N	12.51 E
121	Nyíregyháza	(nyē′rĕd-y′-hä′zä)	Hung.	47.58 N	21.44 E
118	Nyköbing Fl.	(nü′kû-bĭng)	Den.	54.45 N	11.54 E
118	Nyköbing S.		Den.	55.55 N	11.40 E
118	Nyköbing		Den.	56.46 N	8.48 E
118	Nyköping	(nü′chû-pĭng)	Swe.	58.46 N	17.0 E
117	Nylen	(nē′lĕn)	Bel. (Anvers In.)	51.10 N	4.40 E
134	Nylstroom	(nīl′strōm)	U. S. Afr.	24.42 S	28.18 E
159	Nymagee	(nī-mä-gē′)	Austl.	32.2 S	146.19 E
160	Nymboida R.	(nĭm-bô-ē′dä)	Austl. (In.)	29.40 S	152.31 E
120	Nymburk	(nĕm′bōōrk)	Czech.	50.11 N	15.2 E
77	Nymore	(nĭ′mōr)	Minn.	47.27 N	94.50 W
118	Nynäshamn	(nü-nĕs-häm′n)	Swe.	58.54 N	17.58 E
159	Nyngan	(nĭŋ′gän)	Austl.	31.33 S	147.12 E
120	Nyon	(nē-ôN′)	Switz.	46.23 N	6.13 E
132	Nyong R.	(nyŏng)	Cam.	3.35 N	11.0 E
120	Nýřany	(nĕr-zhä′nē)	Czech.	49.43 N	13.13 E
121	Nysa	(nē′sä)	Pol.	50.28 N	17.20 E
129	Nystad (Uusikaupunki)	(nū′städ) (ōō′sē-kou′pōōŋ-kĭ)	Fin.	60.49 N	21.28 E
139	Nyuya R.	(nyōō′yä)	Sov. Un.	60.50 N	115.0 E
155	Oahu (I.)	(ō-ä′hōō) (ō-ä′hū)	Haw.	21.25 N	158.0 W
64	Oak Bluff		Can. (Winnipeg In.)	49.47 N	97.20 W
78	Oak Creek	(ōk krēk′)	Colo.	40.18 N	106.57 W
74	Oakdale	(ōk′dāl)	Calif.	37.45 N	120.52 W
84	Oakdale		Ky.	38.14 N	85.51 W
81	Oakdale		La.	30.49 N	92.39 W
62	Oakdale		Pa. (Pittsburgh In.)	40.24 N	80.12 W
82	Oakdale		Tenn.	35.59 N	84.32 W
116	Oakengates	(ōk′ĕn-gāts)	Gt. Brit.	52.41 N	2.27 W
76	Oakes	(ōks)	N. D.	46.9 N	98.4 W
86	Oakfield	(ōk′fēld)	Me.	46.8 N	68.10 W
116	Oakham	(ōk′ăm)	Gt. Brit.	52.40 N	0.43 W
84	Oakharbor	(ōk′här′bĕr)	Ohio	41.31 N	83.8 W
67	Oak Harbor		Wash. (Seattle In.)	48.17 N	122.38 W
77	Oak I.		Wis.	46.55 N	90.45 W
74	Oakland	(ōk′lănd)	Calif.	37.48 N	122.15 W
79	Oakland		Kan.	39.4 N	95.40 W
76	Oakland		Neb.	41.51 N	96.27 W
84	Oakland City		Ind.	38.20 N	87.22 W
160	Oakleigh	(ōk′lā)	Austl. (Melbourne In.)	37.53 S	145.5 E
160	Oakley		Austl. (In.)	27.24 S	151.42 E
73	Oakley	(ōk′lĭ)	Ida.	42.14 N	113.53 W
78	Oakley		Kan.	39.6 N	100.49 W
82	Oakman	(ōk′măn)	Ala.	33.42 N	87.22 W
62	Oakmont	(ōk′mŏnt)	Pa. (Pittsburgh In.)	40.31 N	79.51 W
79	Oak Park		Ill.	41.53 N	87.43 W
81	Oakwood	(ōk′wōōd)	Tex.	31.38 N	95.50 W
62	Oakwood		Wis. (Milwaukee In.)	42.51 N	87.56 W
157	Oamaru	(ô-ä′mä-rōō)	N. Z.	45.7 S	171.2 E
160	Oatlands	(ōt′lăndz)	Austl. (Tas. In.)	42.19 S	147.23 E
75	Oatman	(ōt′măn)	Ariz.	35.3 N	114.23 W
93	Oaxaca (State)	(wä-hä′kä)	Mex.	17.0 N	96.0 W
93	Oaxaca		Mex.	17.4 N	96.43 W
93	Oaxaca, Sierra de (Mts.)		Mex.	16.20 N	97.20 W
149	Obama	(ō′bä-mä)	Jap.	35.30 N	135.44 E
114	Oban	(ō′băn)	Gt. Brit.	56.25 N	5.30 W
151	Obando	(ō-bän′dō)	Phil. (Manila In.)	14.43 N	120.55 E
86	Obatogamau L.	(ō-bä-tō′gäm-ô)	Can.	49.35 N	74.30 W
138	Ob B.	(ôp)	Sov. Un.	69.0 N	73.30 E
135	Obbia	(ôb′byä)	Som.	5.25 N	48.25 E
	Obdorsk, see Sale Khard, Sov. Un.				
120	Oberhausen	(ō′bĕr-hou′zĕn)	Ger.	51.30 N	6.49 E
120	Oberhollabrünn	(ō′bĕr-hō′la-brün)	Aus.	48.34 N	16.4 E
78	Oberlin	(ō′bĕr-lĭn)	Kan.	39.48 N	100.31 W
84	Oberlin		Ohio	41.17 N	82.12 W
123	Obernai	(ô-bĕr-nĕ′)	Fr.	48.30 N	7.30 E
101	Obidos	(ō′bē-dōōzh)	Braz.	1.59 S	55.30 W
148	Obihiro	(ō′bē-hē′rō)	Jap.	42.55 N	143.12 E
151	Obi Is.	(ō′bē)	Indon.	1.30 S	127.45 E
82	Obion R.	(ô-bĭ′ŏn)	Tenn.	36.10 N	89.20 W
82	Obion R., North Fork		Tenn.	36.26 N	88.40 W
82	Obion R., South Fork		Tenn.	36.5 N	88.45 W
151	Obira I.	(ô-bē′rä)	Indon.	1.50 S	127.35 E
129	Obitochnaya, C.	(ô-bē-tôch′ná-yä)	Sov. Un.	46.31 N	36.8 E
135	Obock	(ō-bŏk′)	Fr. Som.	12.0 N	43.17 E
128	Obol R.	(ô-bŏl′)	Sov. Un.	55.25 N	29.32 E
129	Oboyan	(ô-bô-yän′)	Sov. Un.	5.12 N	36.18 E
138	Ob' R.	(ôp)	Sov. Un.	61.20 N	70.0 E
67	O'Brien	(ô-brĭ′ĕn)	Wash. (Seattle In.)	47.25 N	122.15 W
129	Obukhov	(ō′bōō-kôf)	Sov. Un.	50.7 N	30.35 E
83	Ocala	(ô-kä′lä)	Fla.	29.11 N	82.10 W
92	Ocampo	(ô-käm′pō)	Mex.	22.50 N	99.20 W
100	Ocaña	(ô-kän′yä)	Col.	8.0 N	73.30 W
124	Ocaña		Sp.	39.57 N	3.30 W
100	Occidental, Cordillera (Mts.)	(ôk-sē-dĕn-tāl′)	Col.	5.0 N	76.30 W
97	Ocean Bight		Ba. Is.	21.15 N	73.15 W
85	Ocean City		Md.	38.20 N	75.7 W
85	Ocean City		N. J.	39.17 N	74.37 W
85	Ocean Grove		N. J.	40.12 N	74.0 W
61	Ocean Park		Calif. (Los Angeles In.)	33.59 N	118.29 W
74	Oceanside	(ō′shăn-sid)	Calif.	33.10 N	117.21 W
82	Ocean Springs		Miss.	30.25 N	88.49 W
129	Ochakov	(ô-chä′kôf)	Sov. Un.	46.37 N	31.31 E
82	Ochlockonee R.	(ŏk-lô-kō′nē)	Fla.-Ga.	30.36 N	84.20 W
117	Ochsenwärder	(ôk′sĕn-vär′dĕr)	Ger. (Hamburg In.)	53.29 N	10.6 E
82	Ocilla	(ô-sĭl′ä)	Ga.	31.36 N	83.18 W
118	Ockelbo	(ôk′ĕl-bô)	Swe.	60.54 N	16.39 E
82	Ocmulgee R.	(ôk-mŭl′gē)	Ga.	32.40 N	83.35 W
121	Ocna-Sibiului	(ōk′nä-sē-byōō′-lōō-ē)	Rom.	45.53 N	24.3 E
127	Ocnele-Mari	(ōk′nĕ-lĕ-mä′rē)	Rom.	45.4 N	24.19 E
97	Ocoa B.	(ô-kō′ä)	Dom. Rep.	18.25 N	70.38 W
82	Oconee R.	(ô-kō′nē)	Ga.	33.0 N	83.10 W
77	Oconomowoc	(ô-kŏn′ô-mô-wŏk′)	Wis.	43.7 N	88.29 W
77	Oconto	(ô-kŏn′tō)	Wis.	44.54 N	87.52 W
77	Oconto Falls		Wis.	44.53 N	88.10 W
77	Oconto R.		Wis.	45.5 N	88.22 W
94	Ocós	(ô-kōs′)	Guat.	14.33 N	92.12 W
94	Ocotal	(ō-kô-täl′)	Nic.	13.45 N	86.30 W
93	Ocotepec, Cerro (Mt.)	(ô-kō-tā-pĕk′)	Mex. (In.)	19.22 N	98.49 W
94	Ocotepeque	(ô-kō-tā-pā′kä)	Hond.	14.26 N	89.12 W
92	Ocotlán	(ō-kô-tlän′)	Mex.	20.20 N	102.45 W
93	Ocotlán de Morelos	(dā mô-rā′lōs)	Mex.	16.48 N	96.41 W
93	Ocozingo	(ô-kō-zĭn′gô)	Mex.	17.3 N	92.12 W
93	Ocozocoautla	(ô-kō′zô-kwä-ōō′tlä)	Mex.	16.46 N	93.22 W
122	Octeville	(ôkt′vēl′)	Fr.	49.35 N	1.35 W
100	Ocumare del Tuy	(ō-kōō-mä′rā del twē′)	Ven.	10.2 N	66.45 W
108	Odádahraun (Plat.)	(ô-dä′dhä-hroun′)	Ice.	65.20 N	17.20 W
149	Odawara	(ō′dä-wä′rä)	Jap.	35.15 N	139.10 E
118	Odda	(ôdh-ä)	Nor.	60.3 N	6.33 E
108	Oddi	(ôdh′ē)	Ice.	63.43 N	20.20 W
76	Odebolt	(ō′dē-bōlt)	Ia.	42.20 N	95.15 W
124	Odemira	(ô-dā-mē′rä)	Port.	37.36 N	8.39 W
111	Odemiş	(ô′dĕ-mēsh)	Tur.	38.12 N	28.0 E
118	Odense	(ō′dhĕn-sē)	Den.	55.23 N	10.22 E
120	Oder R.	(ō′dĕr)	Ger.-Pol.	51.50 N	15.43 E
80	Odessa	(ô-dĕs′ä)	Tex.	31.51 N	102.21 W
129	Odessa	(ô-dĕs′sä)	Sov. Un.	46.27 N	30.48 E
72	Odessa	(ô-dĕs′ä)	Wash.	47.20 N	118.42 W
124	Odiel R.	(ô-dē-ĕl′)	Sp.	37.30 N	6.56 W
132	Odienné	(ō-dē-ĕn-nā′)	Fr. W. Afr.	9.48 N	7.32 W
153	Odiongan	(ō-dē-ôŋ′gän)	Phil.	12.24 N	121.59 E
125	Odivellas	(ō-dē-vä′lyäs)	Port. (In.)	38.48 N	9.10 W
121	Odobeşti	(ō-dô-bĕsh′t′)	Rom.	45.46 N	27.5 E
139	Odoma R.	(ō′dô-mä)	Sov. Un.	59.45 N	138.0 E
80	O'Donnell	(ō-dŏn′ĕl)	Tex.	32.57 N	101.50 W
121	Odorhei	(ō-dôr-hā′)	Rom.	46.18 N	25.17 E
120	Odra (Oder) R.	(ô′drä) (ō′dĕr)	Pol.	52.3 N	15.0 E
101	Oeirás	(wâ-ē-räzh′)	Braz.	7.10 S	42.2 W
125	Oeirás		Port. (In.)	38.42 N	9.19 W
117	Oeleghem	(ōō′lĕgh-ĕm)	Bel. (Anvers In.)	51.13 N	4.36 E
120	Oelsnitz	(ûl′snēts)	Ger.	50.26 N	12.11 E
120	Oelsnitz		Ger.	50.42 N	12.43 E
77	Oelwein	(ōl′wīn)	Ia.	42.41 N	91.55 W
73	O'Fallon Cr.	(ō-făl′ăn)	Mont.	46.30 N	104.50 W
126	Ofanto R.	(ô-fän′tō)	It.	41.10 N	15.55 E
120	Offenbach	(ôf′ĕn-bäK)	Ger.	50.6 N	8.45 E
120	Offenburg	(ôf′ĕn-bōōrgh)	Ger.	48.27 N	7.57 E
108	Ofvertorneå	(ûf′ĕr-tōr′nĕ-ô)	Swe.	66.18 N	23.35 E
149	Oga	(ō′gä)	Jap. (Osaka In.)	34.49 N	135.6 E
149	Ogaki	(ō′gä-kē)	Jap.	35.22 N	136.32 E
76	Ogallala	(ō-gä-lä′lä)	Neb.	41.8 N	101.41 W
5	Ogasawara (Bonin) (Is.)	(ô-gä′sä-wä′rä) (bō′nĭn)	Pac. O.	28.0 N	141.30 E
132	Ogbomosho	(ŏg-bô-mō′shō)	Nig.	8.7 N	4.9 E
77	Ogden	(ŏg′dĕn)	Ia.	42.1 N	94.1 W
73	Ogden		Utah	41.14 N	111.59 W
73	Ogden Pk.		Utah (Salt Lake City In.)	41.12 N	111.53 W
61	Ogden R.		Utah (Salt Lake City In.)	41.15 N	111.53 W
73	Ogden R., Middle Fork		Utah (Salt Lake City In.)	41.18 N	111.44 W
73	Ogden R., North Fork		Utah (Salt Lake City In.)	41.23 N	111.53 W
73	Ogden R., South Fork		Utah (Salt Lake City In.)	41.16 N	111.40 W
63	Ogdensburg	(ŏg′dĕnz-bûrg)	N.J. (New York In.)	41.5 N	74.35 W
85	Ogdensburg		N.Y.	44.41 N	75.30 W
83	Ogeechee R.	(ô-gē′chē)	Ga.	32.48 N	82.0 W
69	Ogilvie	(ō′g'l-vĭ)	Can.	63.20 N	129.30 W
79	Oglesby	(ō′g'lz-bĭ)	Ill.	41.16 N	89.4 W
126	Oglio R.	(ōl′yō)	It.	45.10 N	10.20 E
134	Ogowe R.	(ō-gô-wā′)	Fr. Eq. Afr.	0.10 S	11.30 E
126	Ogulin	(ō-gōō-lēn′)	Yugo.	45.18 N	15.12 E
156	Ohakune	(ô-hä′kōō-nē)	N. Z.	39.23 S	175.27 E
156	Ohariu R.	(ô-hä′rē-ōō)	N. Z. (In.)	41.14 S	174.45 E
156	Ohau B.	(ō-hä′ōō)	N. Z. (In.)	41.14 S	174.41 E
157	Ohau L.		N. Z.	44.15 S	169.55 E
156	Ohau Pt.		N. Z. (In.)	41.14 S	174.40 E
84	Ohio (State)	(ô′hĭ′ō)	U. S.	40.20 N	82.40 W
71	Ohio R.		U. S.	37.45 N	87.45 W

ng-sing; ŋ-baŋk; N-nasalized n; nŏd; cŏmmit; ōld; ôbey; ôrder; fōōd; fŏŏt; ou-out; s-soft; sh-dish; th-thin; pūre; ûnite; ûrn; stŭd; circŭs; ü-as "y" in study; '-indeterminate vowel.

Page	Name	Pronunciation	Region	Lat. °	′	Long. °	′
83	Ohoopee R.	(ō-hōō′pē)	Ga.	32.30	N	82.30	W
127	Ohrid	(ō′krĕd)	Yugo.	41.7	N	20.49	E
127	Ohrid, L.		Yugo.-Alb.	41.0	N	20.45	E
156	Ohura	(ō-hōō′rä)	N. Z.	38.55	S	175.3	E
149	Oigawa R.	(ō′ē-gä′wä)	Jap.	35.10	N	138.10	E
85	Oil City		Pa.	41.26	N	79.43	W
65	Oil Cr.		Colo. (Colo. Sprs. In.)	38.38	N	105.13	W
122	Oise R.	(wäz)	Fr.	49.25	N	2.40	E
148	Oita	(ō′ē-tä)	Jap.	33.14	N	131.35	E
117	Ojendorf	(ū′yĕn-dôrf)	Ger. (Hamburg In.)	53.33	N	10.8	E
118	Ojer, L.	(ū′yĕr)	Nor.	59.50	N	11.0	E
149	Oji	(ō′jē)	Jap. (Tokyo In.)	35.45	N	139.45	E
80	Ojinaga	(ō-kē-nä′gä)	Mex.	29.35	N	104.25	W
93	Ojitlán (San Lucas)	(ō-kē-tlän′)	Mex.	18.4	N	96.23	W
92	Ojo Caliente	(ō′kō käl-yĕn′tä)	Mex.	21.52	N	100.43	W
92	Ojocaliente		Mex.	22.38	N	102.14	W
96	Ojo del Toro, Pico (Pk.)	(ō′kō dĕl tō′rō)	Cuba	19.57	N	77.29	W
64	Oka	(ō-kä′)	Can. (Montreal In.)	45.28	N	74.6	W
156	Okahu	(ō-kä′hōō)	N. Z. (In.)	36.51	S	174.50	E
134	Okakandja	(ō-kä′kän′jä)	S. W. Afr.	21.58	S	16.58	E
82	Okalona	(ō-kȧ-lō′nȧ)	Miss.	33.59	N	88.44	W
148	Okamoya	(ō′kä-mō′yä)	Jap.	36.0	N	138.0	E
88	Okanagan L.	(ō′kȧ-näg′ȧn)	Can.	50.0	N	119.30	W
72	Okanogan		Wash.	48.30	N	119.35	W
72	Okanogan R.		Wash.	48.30	N	119.30	W
132	Okano R.	(ō′kä′nō)	Fr. Eq. Afr.	0.30	N	11.30	E
138	Oka R.	(ô-kä′)	Sov. Un.	54.0	N	102.0	E
128	Oka R.		Sov. Un.	54.52	N	39.40	E
82	Okatibbee Cr.	(ō′kä-tĭb′ē)	Miss.	32.30	N	88.48	W
134	Okavango R.	(ō′kä-vän′gō)	Afr.	18.0	S	20.50	E
134	Okavango Swamp		Bech.	19.30	S	23.0	E
149	Okaya	(ō′kä-yä)	Jap.	36.4	N	138.1	E
149	Okayama	(ō′kä-yä′mä)	Jap.	34.40	N	133.51	E
149	Okazaki	(ō′kä-zä′kē)	Jap.	35.0	N	137.12	E
83	Okeechobee	(ō-kē-chō′bē)	Fla. (In.)	27.16	N	80.48	W
83	Okeechobee, L.		Fla (In.)	27.0	N	80.50	W
78	Okeene	(ō-kēn′)	Okla.	36.7	N	98.19	W
83	Okefenokee Swamp	(ō′kē-fē-nō′kē)	Ga.	30.50	N	82.20	W
79	Okemah	(ō-kē′mä)	Okla.	35.25	N	96.18	W
139	Okha	(ū-kä′)	Sakh.	53.34	N	142.56	E
139	Okhotsk	(ô-kôtsk′)	Sov. Un.	59.25	N	143.20	E
139	Okhotsk, Sea of		Sov. Un.	55.0	N	150.0	E
149	Oki I.	(ō′kē)	Jap.	36.15	N	133.15	E
149	Oki Is.		Jap.	36.15	N	133.10	E
148	Okinawa I.	(ō′kē-nä′wä)	Ryukyu Is. (In.)	26.30	N	128.0	E
148	Okinawa Guntō (Is.)	(ō′kē-nä′wä gōōn′tō′)	Ryukyu Is. (In.)	26.30	N	128.0	E
148	Okinoerabu I.	(ō-kē′nō-ȧ-rä′bōō)	Jap. (In.)	27.28	N	128.40	E
78	Oklahoma (State)	(ŏ-klȧ-hō′mȧ)	U. S.	35.50	N	97.30	W
79	Oklahoma City		Okla.	35.28	N	97.31	W
83	Oklawaha R.	(ŏk-lȧ-wō′hȯ)	Fla.	29.10	N	82.0	W
79	Okmulgee	(ok-mŭl′gē)	Okla.	35.36	N	95.58	W
79	Okolona	(ō-kō-lō′nȧ)	Miss.	33.59	N	88.41	W
105	Oktyabrskiy	(ŭk-tyä′bŭr-skē)	Sov. Un.	54.50	N	53.40	E
149	Okushiri I.	(ō′kōō-shē′rē)	Jap.	42.15	N	139.30	E
155	Olaa	(ō′lä′ä)	Haw.	19.35	N	155.0	W
67	Olalla	(ō-lä′lȧ)	Wash. (Seattle In.)	47.25	N	122.33	W
94	Olanchito	(ō′län-chē′tō)	Hond.	15.28	N	86.36	W
118	Oland (I.)	(ū-länd′)	Swe.	56.45	N	16.40	E
61	Olathe	(ō-lā′thē)	Kan. (Kansas City In.)	38.53	N	94.49	W
102	Olavarría	(ō-lȧ-vär-rē′ä)	Arg.	36.59	S	60.25	W
121	Olawa	(ō-lȧ′vȧ)	Pol.	50.57	N	17.17	E
96	Old Bahama Channel	(bȧ-hä′mȧ)	W. I.	22.20	N	77.40	W
63	Old Bridge		N.J. (New York In.)	40.24	N	74.22	W
116	Oldbury	(ōld′bĕr-ĭ)	Gt. Brit.	52.30	N	2.1	W
124	Old Castile (Castilla la Vieja) (Prov.)	(kȧs-tēl′) (käs-tēl′yä lȧ vyä′hä)	Sp.	41.40	N	3.40	W
120	Oldenburg (Reg.)	(ōl′dĕn-bōōrgh)	Ger.	52.55	N	8.3	E
120	Oldenburg		Ger.	53.7	N	8.12	E
117	Oldenfelde	(ōl′dĕn-fĕlt′ĕ)	Ger. (Hamburg In.)	53.37	N	10.9	E
85	Old Forge	(ōld fôrj)	Pa.	41.20	N	75.48	W
114	Oldham	(ōld′ȧm)	Gt. Brit.	53.30	N	2.10	W
93	Old Providence I.		W. I.	12.21	N	81.21	W
81	Old R.		Tex. (In.)	29.52	N	94.50	W
86	Old Town		Me.	44.57	N	68.40	W
85	Olean	(ō-lē-ăn′)	N. Y.	42.5	N	78.25	W
121	Olecko	(ō-lĕt′skō)	Pol.	54.2	N	22.30	E
124	Oleiros	(ō-lā′rōs)	Sp.	43.20	N	8.20	W
139	Olekma R.	(ô-lyĕk-mä′)	Sov. Un.	55.20	N	120.0	E
139	Olekminsk	(ô-lyĕk-mēnsk′)	Sov. Un.	60.30	N	120.40	E
139	Olenek R.	(ô-lyĕ-nyôk′)	Sov. Un.	70.0	N	120.40	E
122	Oleron, Ile d'	(ēl′ dō lā-rôn′)	Fr.	46.0	N	1.20	W
125	Olesa de Montserrat	(ô-lā′sȧ dā mōnt-sȧ-rät′)	Sp. (In.)	41.32	N	1.53	E
121	Oleśnica	(ô-lĕsh-nĭ′tsä)	Pol.	51.12	N	17.23	E
139	Olga	(ōl′gȧ)	Sov. Un.	43.45	N	135.25	E
148	Olga B.		Sov. Un.	43.43	N	135.10	E
129	Olgopol	(ōl-gô-pōl′y′)	Sov. Un.	48.11	N	29.26	E
124	Olhão	(ōl-youn′)	Port.	37.1	N	7.51	W
134	Olifants R.	(ōl′ĭ-fȧnts)	U. S. Afr.-Moz.	24.0	S	31.15	E
92	Olinalá	(ô-lē-nä-lä′)	Mex.	17.45	N	98.48	W
61	Olinda	(ô-lĭn′dȧ)	Calif. (Los Angeles In.)	33.55	N	117.50	W
125	Oliva	(ô-lē′vä)	Sp.	38.55	N	0.7	W
124	Oliva de Jérez	(ô-lē′vä dä hä′rĕth)	Sp.	38.17	N	6.55	W
125	Olivães	(ô-lē-vän′sh)	Port. (In.)	38.46	N	9.6	W
84	Olive Hill	(ōl′ĭv)	Ky.	38.17	N	83.10	W
124	Olivenza	(ō-lē-vĕn′thä)	Sp.	38.42	N	7.5	W
64	Oliver	(ō′lĭ-vĕr)	Can. (Edmonton In.)	53.37	N	113.22	W
61	Oliver		Wis. (Duluth In.)	46.39	N	92.12	W
77	Olivia	(ō-lĭv′ē-ȧ)	Minn.	44.48	N	94.58	W
99	Olivos	(ō-lē′vōs)	Arg. (Buenos Aires In.)	34.31	S	58.30	W
129	Olkhovets	(ōl′kô-vyĕts′)	Sov. Un.	49.3	N	30.50	E
121	Olkusz	(ōl′kōōsh)	Pol.	50.16	N	19.40	E
100	Ollague	(ô-lyä′gȧ)	Chl.	21.2	S	68.15	W
116	Ollerton	(ōl′ĕr-tŭn)	Gt. Brit.	53.12	N	1.2	W
61	Olmos Park	(ōl′mŭs pärk′)	Tex. (San Antonio In.)	29.28	N	98.29	W
	Olmütz, see Olomouc, Czech.						
116	Olney	(ōl′nĭ)	Gt. Brit.	52.9	N	0.42	W
88	Olney		Ill.	38.45	N	88.6	W
67	Olney		Ore. (Portland In.)	46.5	N	123.44	W
78	Olney		Tex.	33.24	N	98.43	W
87	Olomanoshibo R.	(ō′lô-mȧ′nō-shē′bō)	Can.	50.40	N	50.25	W
121	Olomouc	(ô′lô-mōts)	Czech.	49.36	N	17.14	E
122	Oloron-Ste. Marie	(ō-lô-rôn′-sȧnt mȧ-rē′)	Fr.	43.11	N	0.35	W
125	Olot	(ô-lōt′)	Sp.	42.12	N	2.30	E
129	Olshanka	(ōl′shäŋ-kȧ)	Sov. Un.	48.12	N	30.50	E
129	Olshany	(ōl′shän-ē)	Sov. Un.	50.2	N	35.52	E
121	Olsztyn	(ōl′shtēn)	Pol.	53.46	N	20.27	E
120	Olten	(ōl′tĕn)	Switz.	47.21	N	7.53	E
127	Oltenia (Prov.)	(ōl-tē′nyä)	Rom.	44.25	N	23.35	E
127	Oltenita	(ōl-tä′nĭ-tsä)	Rom.	44.5	N	26.38	E
127	Oltul R.	(ōl′tōōl)	Rom.	44.30	N	24.10	E
153	Olutanga I.	(ō-lōō-täng′ä)	Phil.	7.22	N	122.53	E
124	Olvera	(ōl-vä′rä)	Sp.	36.56	N	5.16	W
121	Olyka	(ô-wē′kä)	Sov. Un.	50.42	N	25.50	E
72	Olympia	(ô-lĭm′pĭ-ȧ)	Wash.	47.2	N	122.53	W
72	Olympic Mts.	(ô-lĭm′pĭk)	Wash.	47.52	N	123.40	W
102	Olympio	(ô-lēm′pē-ōō)	Braz. (In.)	22.51	S	42.59	W
127	Olympus, Mt.	(ô-lĭm′pŭs)	Grc.	40.3	N	22.20	E
72	Olympus, Mt.		Wash.	47.47	N	123.43	W
85	Olyphant	(ōl′ĭ-fȧnt)	Pa.	41.27	N	75.39	W
139	Olyutorka	(ūl-yōō′tŏr-kȧ)	Sov. Un.	60.25	N	168.20	E
139	Olyutorskiy, C.	(ūl-yōō′tŏr-skē)	Sov. Un.	59.50	N	170.10	E
149	Omae, C.	(ō′mä-ȧ)	Jap.	34.35	N	138.14	E
114	Omagh	(ō′mȧ)	N. Ire.	54.35	N	7.25	W
76	Omaha	(ō′mȧ-hȧ)	Neb.	41.17	N	95.57	W
140	Oman	(ô-mȧn′)	Asia	22.0	N	58.30	E
40	Oman, G. of		Asia	24.30	N	58.45	E
	Oman, Trucial, see Trucial Coast (Dist.), Sau. Ar.						
134	Omara R.	(ō-mä′rä)	Bech.-S.W. Afr.	21.45	S	22.30	E
134	Omaruru	(ō-mä-rōō′rōō)	S. W. Afr.	21.28	S	15.55	E
126	Ombrone R.	(ōm-brō′nä)	It.	42.50	N	11.18	E
133	Omdurman	(ŏm-dōōr-mȧn′)	Sud.	15.40	N	32.30	E
93	Omealca	(ō-mȧ-äl′kō)	Mex.	18.43	N	96.47	W
92	Ometepec	(ô-mä-tȧ-pĕk′)	Mex.	16.34	N	98.35	W
149	Omiya	(ō′mē-yä)	Jap.	35.57	N	139.38	E
94	Omoa	(ô-mō′ä)	Hond.	15.42	N	88.2	W
139	Omolon R.	(ō-mô-lŏn′)	Sov. Un.	66.0	N	160.20	E
133	Omo R.	(ō′mō)	Eth.	6.30	N	36.30	E
94	Omotepe I.	(ō-mô-tä′pȧ)	Nic.	11.30	N	85.35	W
77	Omro	(ŏm′rō)	Wis.	44.1	N	88.44	W
138	Omsk	(ȯmsk)	Sov. Un.	55.15	N	73.25	E
148	Omu	(ō′mōō′)	Chn.	43.46	N	128.4	E
149	Omura	(ō′mōō-rȧ)	Jap.	32.56	N	129.58	E
149	Omuta	(ō′mōō-tä)	Jap.	33.2	N	130.26	E
110	Omutinsk	(ō′mōō-tēnsk)	Sov. Un.	58.40	N	52.5	E
76	Onawa	(ŏn-ȧ-wȧ)	Ia.	42.4	N	96.5	W
84	Onaway	(ŏn′ȧ-wā)	Mich.	45.24	N	84.14	W
125	Onda	(ōn′dä)	Sp.	39.57	N	0.14	W
121	Ondava R.	(ōn′dä-vä)	Czech.	48.55	N	21.40	E
110	Onega	(ô-nyĕ′gȧ)	Sov. Un.	63.50	N	38.15	E
110	Onega B.		Sov. Un.	64.30	N	36.30	E
110	Onega, L.		Sov. Un.	61.35	N	35.30	E
110	Onega R.		Sov. Un.	63.15	N	39.15	E
156	Onehunga	(ō-nȧ-hōōn′gȧ)	N. Z. (In.)	36.56	S	174.48	E
85	Oneida	(ô-nī′dȧ)	N. Y.	43.5	N	45.40	W
85	Oneida L.		N. Y.	43.2	N	76.0	W
76	O'Neill	(ō-nēl′)	Neb.	42.28	N	98.38	W
139	Onekotan (I.)	(ū-nyĕ-kŭ-tän′)	Sov. Un.	49.0	N	154.45	E
85	Oneonta	(ō-nē-ŏn′tȧ)	N. Y.	42.27	N	75.7	W
156	Onerahi	(ō-nȧ-rä′hē)	N. Z.	35.46	S	174.20	E
142	Ongin	(ŏn′gĭn′)	Mong.	45.45	N	102.58	E
142	Ongin Gol (R.)	(ŏn′gĭn gōl′)	Mong.	45.42	N	103.30	E
147	Ongjin	(ŏŏng′jĭn′)	Kor.	37.56	N	125.20	E
132	Onitsha	(ō-nĭt′shȧ)	Nig.	6.12	N	6.41	E
149	Onomichi	(ō′nō-mē′chē)	Jap.	34.22	N	133.12	E
139	Onon R.	(ô′nŏn)	Sov. Un.	50.30	N	115.0	E
158	Onslow	(ŏnz′lō)	Austl.	21.50	S	115.0	E
156	Onslow		N. Z. (In.)	41.15	S	174.48	E
149	Ontake (Mt.)	(ŏn′tä-kē)	Jap.	35.55	N	137.30	E
72	Ontario	(ŏn-tā′rĭ-ō)	Ore.	44.3	N	116.59	W
61	Ontario		Calif. (Los Angeles In.)	34.4	N	117.39	W
89	Ontario (Prov.)		Can.	50.15	N	89.0	W
85	Ontario, L.		U. S.-Can.	43.35	N	77.30	W
125	Onteniente	(ōn-tä-nyĕn′tä)	Sp.	38.49	N	0.35	W
77	Ontonagon	(ŏn-tō-nȧg′ŏn)	Mich.	46.51	N	89.18	W
158	Oodnadatta	(ōōd′nȧ-dȧ′tȧ)	Austl.	27.30	S	135.32	E
158	Ooldea	(ōōl-dā′ä)	Austl.	30.30	S	132.0	E
117	Oorderen	(ōr′dĕr-ĕn)	Bel. (Anvers In.)	51.18	N	4.21	E
82	Oostanaula R.	(ōō-stȧ-nō′lȧ)	Ga.	34.25	N	85.5	W
138	Opalikha, see Kupino, Sov. Un.						
121	Opatów	(ô-pä′tōōf)	Pol.	50.47	N	21.25	E
121	Opava	(ō′pä-vä)	Czech.	49.56	N	17.52	E
118	Opdal	(ôp′dȧl)	Nor.	62.39	N	9.40	E
82	Opelika	(ôp-ē-lĭ′kȧ)	Ala.	32.38	N	85.23	W
81	Opelousas	(ôp-ē-lōō′sȧs)	La.	30.33	N	92.5	W
85	Opeongo L.	(ôp-ē-ôŋ′gō)	Can.	45.45	N	78.20	W
68	Ophir	(ō′fĕr)	Alsk.	63.10	N	156.15	W
150	Ophir, Mt. (Talamau)	(ō′fĕr) (tä-lȧ-mä′ōō)	Indon.	0.15	N	99.50	E
94	Opico	(ô-pē′kō)	Sal.	13.49	N	89.23	W
89	Opinaka R.	(ôp-ĭ-nä′kȧ)	Can.	52.40	N	77.30	W
128	Opochka	(ō-pôch′kȧ)	Sov. Un.	56.42	N	28.40	E
121	Opoczno	(ô-pôch′nô)	Pol.	51.22	N	20.17	E
121	Opole	(ô-pōl′ä)	Pol.	51.7	N	21.58	E
121	Opole		Pol.	50.41	N	17.55	E
129	Oposhnya	(ô-pôsh′nyä)	Sov. Un.	49.57	N	34.33	E
156	Opotiki	(ô-pō′tĭ-kē)	N. Z.	38.0	S	177.20	W
82	Opp	(ôp)	Ala.	31.17	N	86.17	W
156	Opunake	(ō-pōō-nȧ′kē)	N. Z.	39.25	S	173.52	E
152	Oquendo	(ô-kän′dō)	Phil.	12.8	N	124.32	E
61	Oquirrh Mts.	(ō′kwĕr)	Utah (Salt Lake City In.)	40.35	N	112.12	W
121	Oraḑea	(ô-räd′yä)	Rom.	47.3	N	21.55	E
108	Oraefa-Jökull (Mt.)	(ū′rĕf-ȧ-yū′kōōl)	Ice.	64.5	N	16.40	W
132	Oran	(ō-rän′)	Alg.	35.45	N	0.38	W
102	Orán		Arg.	23.10	S	64.20	W
79	Oran	(ôr′ȧn)	Mo.	37.4	N	89.39	W
159	Orange	(ôr′ĕnj)	Austl.	33.18	S	149.5	E
74	Orange		Calif.	33.48	N	117.51	W
85	Orange		Conn.	41.16	N	73.2	W
112	Orange	(ô-rȧnzh′)	Fr.	44.10	N	4.35	E
63	Orange		N. J. (New York In.)	40.46	N	74.14	W
81	Orange		Tex.	30.6	N	93.43	W
83	Orangeburg	(ôr′ĕnj-bûrg)	S. C.	33.30	N	80.50	W
96	Orange Cay (I.)		Ba. Is.	24.56	N	79.7	W
76	Orange City		Ia.	43.0	N	96.5	W
134	Orange Free State		U. S. Afr.	28.20	N	26.40	E
83	Orange L.		Fla.	29.25	N	82.10	W
151	Orange Range		Neth. N. Gui.	4.30	S	140.0	E
134	Orange R.		Afr.	28.49	S	18.0	E
64	Orangeville	(ôr′ĕnj-vĭl)	Can. (Toronto In.)	43.55	N	80.2	W
94	Orange Walk		Br. Hond. (In.)	18.10	N	88.32	W
152	Orani	(ō-rä′nē)	Phil.	14.48	N	120.32	E
128	Oranienbaum	(ô-rä′nē-ĕn-boum)	Sov. Un.	59.53	N	29.43	E
120	Oranienburg	(ō-rä′nē-ĕn-bōōrgh)	Ger.	52.46	N	13.14	E
152	Oras	(ō′rȧs)	Phil.	12.9	N	125.27	E
152	Oras B.		Phil.	12.10	N	125.30	E
127	Oraştie	(ô-rŭsh′tyä)	Rom.	45.50	N	23.12	E
126	Orbetello	(ôr-bȧ-tĕl′lō)	It.	42.26	N	11.14	E
124	Orbigo R.	(ôr-bē′gō)	Sp.	42.20	N	5.53	W
65	Orcas	(ôr′kȧs)	Wash. (Vancouver In.)	48.36	N	122.56	W
65	Orcas I.		Wash. (Vancouver In.)	48.40	N	122.55	W
62	Orchard Park	(ôr′chĕrd pärk′)	N.Y. (Buffalo In.)	42.46	N	78.44	W
100	Orchilla I.	(ôr-chē′lyä)	Ven.	11.45	N	66.15	W
76	Ord	(ôrd)	Neb.	41.35	N	98.55	W
124	Ordenes	(ôr′dȧ-nās)	Sp.	43.4	N	8.25	W
75	Ord Peak	(ôrd)	Ariz.	33.57	N	109.36	W
158	Ord R.		Austl.	17.30	S	128.45	E
111	Ordu	(ôr′dōō)	Tur.	40.58	N	37.55	E
124	Orduña	(ôr-dōō′nyä)	Sp.	43.0	N	3.2	W
78	Ordway		Colo.	38.13	N	103.46	W
129	Ordzhonikidze (Enakievo)	(yĕ-nȧ-kyĕ′vô)	Sov. Un.	48.14	N	38.12	E
128	Ordzhonikidzegrad (Bezhitsa)	(byĕ′shē-tsä)	Sov. Un.	53.18	N	34.15	E
118	Orebro	(ū′rē-brō)	Swe.	59.16	N	15.11	E
77	Oregon	(ôr′ē-gŏn)	Ill.	42.2	N	89.20	W
72	Oregon (State)		U. S.	44.10	N	120.0	W
72	Oregon Caves Natl. Mon.		Ore.	42.5	N	123.0	W
72	Oregon City		Ore.	45.21	N	122.37	W
118	Oregrund	(ū′rē-grōōnd)	Swe.	60.20	N	18.28	E
129	Orekhov	(ôr-yĕ′kȯf)	Sov. Un.	47.33	N	35.50	E
127	Orekhovo	(ôr′yĕ′kō-vô)	Bul.	43.44	N	23.59	E
128	Orekhovo Zuevo	(ôr′yĕ′kō-vô zōō′yĕ-vô)	Sov. Un.	55.47	N	38.59	E
128	Orel	(ôr-yōl′)	Sov. Un.	52.56	N	36.5	E
128	Orel (Dist.)		Sov. Un.	52.38	N	37.0	E
129	Orel R.		Sov. Un.	49.5	N	34.40	E
75	Orem	(ô′rĕm)	Utah	40.16	N	111.46	W
120	Ore Mts.	(ôr)	Ger.	50.45	N	13.10	E
	Orenburg, see Chkalov, Sov. Un.						
124	Orense	(ô-rĕn′sȧ)	Sp.	42.19	N	7.51	W
118	Oresund (Sd.)	(ū′rē-sōōnd)	Eur.	55.32	N	12.35	E
157	Oreti R.	(ô-rā′tē)	N. Z.	46.10	S	168.15	E
75	Organ Pipe Cactus Natl. Mon.		Ariz.	32.15	N	113.0	W
129	Orgeev	(ôr-gyĕ′yĕf)	Sov. Un.	47.22	N	28.49	E
123	Orgeval	(ôrzh-vȧl′)	Fr. (In.)	48.55	N	1.58	E
100	Oriental, Cordillera (Mts.)	(ō-rē-ĕn-tȧl′)	Col.	3.0	N	74.0	W
96	Oriente (State)	(ō-rē-ĕn′tȧ)	Cuba	20.30	N	76.30	W
125	Orihuela	(ō′rē-wä′lȧ)	Sp.	38.6	N	0.56	W
110	Orihvesi, L.	(ô′rĭ-vĕ-sĭ)	Fin.	62.20	N	29.43	E
89	Orillia	(ô-rĭl′ĭ-ȧ)	Can.	44.32	N	79.42	W
67	Orillia		Wash. (Seattle In.)	47.27	N	122.15	W
101	Orinoco, Delta of the	(ô-rĭ-nō′kō)	Ven.	9.30	N	61.30	W
100	Orinoco, R.		Ven.-Col.	5.0	N	67.45	W
152	Orion	(ō-rē-ôn′)	Phil.	14.37	N	120.34	E
141	Orissa (State)	(ô-rĭs′ȧ)	India	19.10	N	84.00	E
126	Oristano, G. of	(ô-rēs-tä′nō)	Sard.	39.50	N	8.30	E
93	Orizaba	(ô-rē-zä′bȧ)	Mex.	18.54	N	97.5	W
93	Orizaba (Vol.)		Mex.	19.0	N	97.15	W
118	Orkedalen	(ûr′kĕ-dȧ-lĕn)	Nor.	63.18	N	9.53	E
118	Orken (L.)	(ûr′kĕn)	Swe.	57.8	N	15.0	E
127	Orkhanie	(ôr-kä′nyĕ)	Bul.	42.54	N	23.38	E
142	Orkhon R.	(ôr-kôn′)	Mong.	49.0	N	105.0	E
118	Orkla R.	(ôr′klȧ)	Nor.	63.0	N	9.45	E

ăt; finăl; rāte; senāte; ärm; ask; sofȧ; fâre; ch-choose; dh-as th in other; bē; ĕvent; bĕt; recĕnt; cratĕr; g-go; gh-guttural g; bĭt; ĭ-short neutral; rīde; K-guttural k as ch in German ich;

Page	Name	Pronunciation	Region	Lat. °′	Long. °′
114	Orkney Is.	(ôrk′nĭ)	Gt. Brit. (In.)	59.0 N	2.30 W
83	Orlando	(ôr-lăn′dō)	Fla. (In.)	28.33 N	81.22 W
122	Orleans	(ôr-lā-ăɴ′)	Fr.	47.55 N	1.57 E
84	Orleans	(ôr-lēnz′)	Ind.	38.40 N	86.27 W
86	Orleans I.	(ôr-lâ-ăɴ′)	Can.	46.56 N	71.0 W
132	Orléansville	(ôr-lâ-ăɴ-vēl′)	Alg.	36.14 N	1.20 E
153	Ormoc	(ôr-mŏk′)	Phil.	11.0 N	124.37 E
153	Ormoc B		Phil.	10.58 N	124.35 E
83	Ormond	(ôr′mŏnd)	Fla.	29.16 N	81.6 W
156	Ormondville	(ôr′mŏnd-vĭl)	N. Z.	40.8 S	176.12 E
116	Ormskirk	(ôrms′kẽrk)	Gt. Brit.	53.34 N	2.53 W
122	Orne R.	(ôrn′)	Fr.	49.0 N	0.30 W
121	Orneta	(ôr-nyĕ′tä)	Pol.	54.6 N	20.10 E
118	Orn I.	(ôrn)	Swe.	59.2 N	18.30 E
118	Ornskoldsvik	(ûrn′skôlts-vēk)	Swe.	63.14 N	18.41 E
100	Orocué	(ô-rō-kwā′)	Col.	4.58 N	71.28 W
156	Orongorongo R.	(ô-rôŋ-gō-rôŋ′gō)	N. Z. (In.)	41.23 S	174.56 E
114	Oronsay, Passage of	(ō′rŏn-sâ)	Gt. Brit.	56.0 N	6.10 W
153	Oroquieta	(ō-rō-kyā′tä)	Phil.	8.29 N	123.48 E
99	Oro, R. del	(rē′ō dĕl ō′rō)	Chl. (Magallanes In.)	52.55 S	69.55 W
80	Oro, R. del		Mex.	25.58 N	105.30 W
126	Orosei, G. of	(ō-rō-sā′ē)	Sard.	40.15 N	9.45 E
121	Orosháza	(ô-rôsh-hä′sô)	Hung.	46.33 N	20.41 E
95	Orosi (Vol.)	(ō-rō′sē)	C. R.	11.0 N	85.28 W
74	Oroville	(ôr′ô-vĭl)	Calif.	39.31 N	121.33 W
72	Oroville		Wash.	48.54 N	119.27 W
117	Orrell	(ŏr′ĕl)	Gt. Brit. (Liverpool In.)	53.32 N	2.40 W
84	Orrville	(ôr′vĭl)	Ohio	40.50 N	81.48 W
118	Orsa	(ôr′sä)	Swe.	61.9 N	14.38 E
123	Orsay	(ôr-sĕ′)	Fr. (In.)	48.41 N	2.11 E
128	Orsha	(ôr′shä)	Sov. Un.	54.30 N	30.27 E
111	Orsk	(ôrsk)	Sov. Un.	51.15 N	58.35 E
127	Orşova	(ôr′shô-vä)	Rom.	44.43 N	22.25 E
124	Ortegal C.	(ôr-tā-gäl′)	Sp.	43.46 N	7.55 W
122	Orthez	(ôr-tĕz′)	Fr.	43.28 N	0.48 W
124	Ortigueria	(ôr-tē-gā′ē-rä)	Sp.	43.41 N	7.50 W
67	Orting	(ôrt′ĭng)	Wash. (Seattle In).	47.5 N	122.12 W
126	Ortona	(ôr-tō′nä)	It.	42.21 N	14.22 E
96	Ortonville	(ôr′tŭn-vĭl)	Minn.	45.19 N	96.25 W
100	Oruro	(ô-rōō′rō)	Bol.	17.58 S	67.3 W
126	Orvieto	(ôr-vyā′tō)	It.	42.43 N	12.7 E
118	Os	(ôs)	Nor.	60.11 N	5.29 E
138	Osa	(ô′sä)	Sov. Un.	53.30 N	103.59 E
77	Osage	(ō′säj)	Ia.	43.18 N	92.48 W
79	Osage City		Kan.	38.38 N	95.48 W
79	Osage Dam		Mo.	38.10 N	92.45 W
79	Osage R.		Mo.	38.12 N	93.0 W
149	Osaka	(ô′sä-kä)	Jap.	34.32 N	135.30 E
149	Osaka		Jap. (In.)		
149	Osaka B.		Jap.	34.30 N	135.15 E
77	Osakis	(ô-sā′kĭs)	Minn.	45.51 N	95.8 W
77	Osakis L.		Minn.	45.55 N	95.5 W
95	Osa Pen.	(ō′sä)	C. R.	8.35 N	83.30 W
79	Osawatomia	(ŏs-ä-wät′ô-mē)	Kan.	38.29 N	94.56 W
78	Osborne	(ŏz′bŭrn)	Kan.	39.26 N	98.42 W
79	Osceola	(ŏs-ē-ō′lä)	Ark.	35.43 N	89.58 W
77	Osceola		Ia.	41.2 N	93.45 W
79	Osceola		Mo.	38.2 N	93.40 W
76	Osceola		Neb.	41.12 N	97.33 W
120	Oschatz	(ô′shäts)	Ger.	51.17 N	13.6 E
120	Oschersleben	(ôsh′ĕrs-lā-bĕn)	Ger.	52.2 N	11.13 E
84	Oscoda	(ŏs-kō′dä)	Mich.	44.26 N	83.20 W
117	Osdorf	(ôs′dôrf)	Ger. (Hamburg In.)	53.34 N	9.51 E
118	Ose L.	(ōō′sĕ)	Nor.	61.12 N	11.55 E
128	Osetr R.	(ô′sĕt′r)	Sov. Un.	54.25 N	38.25 E
84	Osgood	(ŏz′gōōd)	Ind.	39.7 N	85.19 W
138	Osh	(ôsh)	Sov. Un.	40.25 N	72.40 E
85	Oshawa	(ôsh′ä-wä)	Can.	43.50 N	78.50 W
149	Oshima (I.)	(ō′shē-mä)	Jap.	34.45 N	139.25 E
76	Oshkosh	(ôsh′kŏsh)	Neb.	41.22 N	102.20 W
77	Oshkosh		Wis.	44.0 N	88.30 W
121	Oshmyany	(ôsh-myä′nĭ)	Sov. Un.	54.26 N	25.56 E
127	Osijek	(ôs′ĭ-yĕk)	Yugo.	45.33 N	18.41 E
138	Osinniki	(ŭ-sē′nyĭ-kē)	Sov. Un.	53.30 N	87.20 E
105	Osipenko	(ŭ-sē′pyĭn-kō)	Sov. Un.	36.40 N	46.40 E
77	Osklaloosa	(ŏs-klä-lōō′sä)	Ia.	41.18 N	92.38 W
118	Oskarshamn	(ôs′kärs-hämn)	Swe.	57.16 N	16.26 E
118	Oskarsström	(ôs′kärs-strŭm)	Swe.	56.49 N	12.59 E
129	Oskol R.	(ôs-kôl′)	Sov. Un.	50.40 N	37.50 E
118	Oslo	(ôs′lō)	Nor.	59.57 N	10.42 E
153	Oslob	(ôs-lōb′)	Phil.	9.32 N	123.26 E
118	Oslo Fjord		Nor.	59.10 N	10.35 E
124	Osma	(ōs′mä)	Sp.	41.34 N	3.3 W
119	Osmus	(ŏs′mōōs)	Sov. Un.	59.16 N	23.25 E
120	Osnabrück	(ôs-nä-brük′)	Ger.	52.16 N	8.3 E
102	Osorno	(ô-sôr′nô)	Chl.	40.40 S	73.2 W
159	Osprey Reef	(ôs′prā)	Austl.	13.45 S	146.38 E
85	Ossining	(ŏs′ĭ-nĭng)	N. Y.	41.11 N	73.52 W
86	Ossipee	(ôs′ĭ-pē)	N. H.	43.40 N	71.8 W
128	Ostashkov	(ôs-täsh′kôf)	Sov. Un.	57.7 N	33.5 E
115	Ostende	(ōst-ĕn′dē)	Bel.	51.12 N	2.55 E
129	Oster	(ôs′tĕr)	Sov. Un.	50.57 N	30.52 E
118	Oster Dal R.	(ûs′tĕr däl)	Swe.	61.48 N	12.58 E
118	Oster Fjord	(ûs′tĕr fyôr′)	Nor.	60.38 N	5.30 E
118	Ostersund	(ûs′tĕr-sōōnd)	Swe.	63.11 N	14.40 E
118	Osthammar	(ûst′häm′är)	Swe.	60.17 N	18.23 E
67	Ostrander	(ŏs′trăn-dĕr)	Wash. (Portland In.)	46.11 N	122.53 W
121	Ostróda	(ôs′trōōt-ä)	Pol.	53.41 N	19.58 E
121	Ostróg	(ôs-trôk′)	Sov. Un.	50.19 N	26.30 E
129	Ostrogozhsk	(ôs-trô-gŏzhk′)	Sov. Un.	50.53 N	39.4 E
121	Ostroleka	(ôs-trô-wŏɴ′kä)	Pol.	53.4 N	21.36 E
129	Ostropol	(ôs-trô-pôl′)	Sov. Un.	49.49 N	27.31 E
127	Ostrov	(ôs′trôv)	Rom.	44.56 N	28.11 E
128	Ostrov	(ôs-trôf′)	Sov. Un.	57.21 N	28.21 E
121	Ostrów	(ôs′trōōf)	Pol.	51.39 N	17.49 E
121	Ostrów		Pol.	52.47 N	21.54 E
121	Ostrowiec	(ôs-trô′vyĕts)	Pol.	50.56 N	21.24 E
121	Ostrów Lubelski	(lōō′bĕl-skĭ)	Pol.	51.33 N	22.52 E
121	Ostrzeszów	(ôs-tzhä′shōōf)	Pol.	51.26 N	17.56 E
127	Ostuni	(ôs-tōō′nē)	It.	40.43 N	17.36 E
127	Osum R.	(ō′sōōm)	Alb.	40.33 N	20.10 E
148	Osumi Is.	(ō′sōō-mē)	Jap.	30.28 N	130.45 E
149	Osumi (Van Diemen) Str.		Jap.	30.55 N	131.0 E
124	Osuna	(ô-sōō′nä)	Sp.	37.14 N	5.6 W
116	Oswaldtwistle	(ŏz-wäld-twĭs′l)	Gt. Brit.	53.44 N	2.24 W
85	Oswegatchie R.	(ŏs-wē-găch′ĭ)	N. Y.	44.15 N	75.10 W
79	Oswego	(ŏs-wē′gō)	Kan.	37.11 N	95.8 W
85	Oswego		N. Y.	43.26 N	76.30 W
72	Oswego		Ore.	45.25 N	122.42 W
121	Oświecim	(ôsh-vyăɴ′tsyĭm)	Pol.	50.3 N	19.16 E
129	Otachi	(ô-täch″)	Rom.	48.26 N	27.47 E
157	Otago Harbor	(ô-tā′gō)	N. Z. (In.)	45.50 S	170.40 E
157	Otago Pen.		N. Z. (In.)	45.52 S	170.40 E
156	Otahuhu	(ô-tä-hōō-hōō)	N. Z. (In.)	36.57 S	174.51 E
157	Otaki	(ô-tä′kē)	N. Z.	40.40 S	175.10 E
156	Otari, Mt.	(ô-tä′rē)	N. Z. (In.)	41.15 S	174.46 E
148	Otaru	(ô′tä-rōō)	Jap.	43.10 N	140.59 E
148	Otaru B.		Jap.	43.28 N	141.0 E
157	Otautau	(ô-tou′tou)	N. Z.	46.8 S	168.2 E
100	Otavalo	(ô-tä-vä′lō)	Ec.	0.10 N	78.15 W
134	Otavi	(ô-tä′vē)	S. W. Afr.	19.45 S	17.25 E
74	Otay	(ō′tā)	Calif. (In.)	32.37 N	117.4 W
149	Otenjoyama (Mt.)	(ō′tĕn-jô-yä′mä)	Jap.	36.22 N	137.38 E
119	Otepää	(ô′tĕ-pâ)	Sov. Un.	58.4 N	26.32 E
156	Oterongu	(ō-tä-rôŋ′gōō)	N. Z. (In.)	41.17 S	174.39 E
156	Oterongu B.		N. Z. (In.)	41.18 S	174.39 E
127	Othrys Mts.	(ŏth′rĭs)	Grc.	39.0 N	22.30 E
157	Otira Pass	(ō-tē′rä)	N. Z.	42.53 S	171.38 E
134	Otjiwarongo	(ŏt-jē-wä-rôŋ′gō)	S. W. Afr.	20.27 S	16.32 E
116	Otley	(ŏt′lĭ)	Gt. Brit.	53.54 N	1.41 W
126	Otočac	(ô′tô-chäts)	Yugo.	44.50 N	15.16 E
153	Oton	(ô-tōn′)	Phil.	10.42 N	122.28 E
156	Otorohanga	(ô-tō-rō-hăŋ′gä)	N. Z.	38.8 S	175.12 E
127	Otranto	(ô′trän-tô)	(ô-trän′tō)	40.9 N	18.29 E
127	Otranto, C.		It.	40.6 N	18.32 E
127	Otranto, Str. of		It.	40.30 N	18.50 E
84	Otsego	(ŏt-sē′gō)	Mich.	42.29 N	85.45 W
149	Otsu	(ô′tsōō)	Jap.	35.2 N	135.52 E
117	Ottaiano	(ōt-tä-yä′nō)	It. (Napoli In.)	40.51 N	14.29 E
118	Ottavand (L.)	(ôt′tä-vän)	Nor.	61.53 N	8.45 E
89	Ottawa	(ŏt′ä-wä)	Can.	45.30 N	75.44 W
64	Ottawa		Can. (In.)		
79	Ottawa		Ill.	41.21 N	88.50 W
79	Ottawa		Kan.	38.37 N	95.16 W
84	Ottawa		Ohio	41.2 N	84.4 W
89	Ottawa Is.		Can.	59.45 N	80.0 W
84	Ottawa Pt.		Mich.	44.15 N	83.25 W
89	Ottawa R.		Can.	46.30 N	78.30 W
75	Otter Cr.	(ŏt′ĕr)	Utah	38.20 N	111.55 W
86	Otter Cr.		Vt.	43.55 N	73.13 W
118	Otter R.	(ôt′ĕr)	Nor.	59.15 N	7.30 E
76	Otter Tail L.		Minn.	46.24 N	95.38 W
135	Ottery	(ŏt′ĕr-ĭ)	U. S. Afr.	34.1 S	18.31 E
92	Otumba	(ô-tŭm′bä)	Mex.	19.41 N	98.47 W
77	Ottumwa	(ô-tŭm′wä)	Ia.	41.0 N	92.22 W
159	Otway, C.	(ŏt′wā)	Austl.	38.52 S	143.33 E
102	Otway Water		Chl.	53.0 S	71.30 W
121	Otwock	(ôt′vôtsk)	Pol.	52.5 N	21.17 E
79	Ouachita Mts.	(wŏsh′ĭ-tô)	Okla.-Ark.	34.30 N	94.30 W
71	Ouachita R.		Ark.	33.30 N	92.45 W
133	Ouada (Reg.)	(wä′dä)	Fr. Eq. Afr.-A. E. Sud.	13.0 N	21.0 E
132	Ouagadougou	(wä′gä-dōō′gōō)	Fr. W. Afr.	12.26 N	1.44 W
132	Ouahigouya	(wä-ē-gōō′yä)	Fr. W. Afr.	13.36 N	2.27 W
132	Oualata	(wä-lä′tä)	Fr. W. Afr.	17.11 N	6.48 W
132	Ouallèn (Well)	(wäl-lăn′)	Alg.	24.40 N	1.10 E
97	Ouanaminthe	(wä-nä-măɴt′)	Hai.	19.33 N	71.45 W
133	Ouanda Djalé	(wän′dä jä-lā′)	Fr. Eq. Afr.	9.0 N	22.48 E
132	Ouargla	(wär′glä)	Alg.	32.0 N	5.21 E
132	Oudjda	(ōōj-dä′)	Mor.	34.40 N	2.0 W
134	Oudtshoorn	(outs′hōrn)	U. S. Afr.	33.35 S	22.11 E
132	Oued-Zem	(wĕd-zĕm′)	Mor.	33.2 N	5.45 W
133	Oueita	(wä-ē-tä′)	Fr. Eq. Afr.	17.40 N	20.27 E
133	Ouesso	(wĕs-sô′)	Fr. Eq. Afr.	1.32 N	16.0 E
132	Ouezzane	(wĕ-zän′)	Mor.	34.50 N	5.32 W
114	Oughter, Lough (L.)	(lŏK ŏK′tĕr)	Ire.	54.0 N	7.30 W
132	Ouidah	(wē-dä′)	Fr. W. Afr.	6.28 N	2.2 E
112	Oulad Nail, Mts. of the	(ōō-lăd′ nä-ēl′)	Alg.	34.30 N	3.0 E
122	Oullins	(ōō-lăɴ′)	Fr.	45.42 N	4.55 E
110	Oulu	(ô′lōō)	Fin.	65.0 N	25.32 E
110	Oulu, L.		Fin.	64.25 N	27.30 E
110	Ounas R.	(ô′näs)	Fin.	68.0 N	24.30 E
116	Oundle	(ôn′d'l)	Gt. Brit.	52.28 N	0.28 W
133	Ounianga Kebir	(ōō-nē-äŋ′gä kē-bēr′)	Fr. Eq. Afr.	19.2 N	20.17 E
75	Ouray	(ōō-rā′)	Colo.	38.2 N	107.39 W
124	Ourique	(ō-rē′kĕ)	Port.	37.39 N	8.12 W
101	Ouro Preto	(ô′rōō prā′tōō)	Braz.	20.28 S	43.30 W
160	Ouse R.	(ōōz)	Austl. (Tas. In.)	42.15 S	146.50 E
114	Ouse, R.		Gt. Brit.	52.25 N	0.0
132	Outak-el-Had	(ōō-tăk′-ĕl-häd′)	Mor.	33.25 N	3.38 W
89	Outarde R.	(ōō-tärd′)	Can.	51.30 N	69.5 W
91	Outer Bras (I.)	(brăs) (brä)	Vir. Is.	18.24 N	64.58 W
114	Outer Hebrides (Is.)	(hĕb′rĭ-dēz)	Gt. Brit.	57.58 N	7.30 W
87	Outer I.		Can.	51.5 N	58.35 W
77	Outer I.		U. S.	47.3 N	90.25 W
124	Outes	(ô-ōō′tās)	Sp.	42.51 N	8.55 W
134	Outjo	(ōt′yō)	S. W. Afr.	20.6 S	16.12 E
122	Outreau	(ōō-trō′)	Fr.	50.41 N	1.38 E
64	Outremont	(ōō-trē-môn′)	Can. (Montreal In.)	45.31 N	73.36 W
102	Ovalle	(ō-väl′yä)	Chl.	30.40 S	71.20 W
124	Ovar	(ô-vär′)	Port.	40.53 N	8.38 W
61	Overland	(ō′vĕr-lănd)	Mo. (St. Louis In.)	38.42 N	90.21 W
129	Ovidiopol	(ô-vĕ-dē-ô′pôl′)	Sov. Un.	46.14 N	30.25 E
124	Oviedo	(ō-vĕ-ā′dhō)	Sp.	43.22 N	5.51 W
129	Ovruch	(ôv′rōōch)	Sov. Un.	51.19 N	28.51 E
149	Owada	(ō′wä-dä)	Jap. (Tokyo In.)	35.44 N	140.6 E
85	Owasco, L.	(ō-wäs′kō)	N. Y.	42.52 N	76.32 W
149	Owase	(ō′wä-sä)	Jap.	34.4 N	136.11 E
77	Owatonna	(ô-wä-tŏn′ä)	Minn.	44.5 N	93.12 W
85	Owego	(ō-wē′gō)	N. Y.	42.6 N	76.17 W
77	Owen	(ō′ĕn)	Wis.	44.57 N	90.32 W
89	Owen Sd.		Can.	44.40 N	80.57 W
84	Owensboro	(ō′ĕnz-bŭr-ô)	Ky.	38.46 N	87.7 W
74	Owens L.	(ō′ĕnz)	Calif.	36.25 N	117.45 W
74	Owens R.		Calif.	37.15 N	118.18 W
151	Owen Stanley Ra.	(ō′ĕn stăn′lē)	Pap. Ter.	9.15 S	147.50 E
84	Owensville	(ō′ĕnz-vĭl)	Ind.	38.27 N	87.40 W
79	Owensville		Mo.	38.19 N	91.30 W
84	Owenton	(ō′ĕn-tŭn)	Ky.	38.34 N	84.55 W
132	Owerri	(ô-wĕr′ē)	Nig.	5.28 N	7.0 E
73	Owl Cr.	(oul)	Wyo.	43.42 N	108.40 W
84	Owosso	(ô-wŏs′ō)	Mich.	42.0 N	84.12 W
72	Owyhee Reservoir	(ô-wī′hē)	Ore.	43.25 N	117.20 W
72	Owyhee R.		Ore.	42.40 N	117.10 W
72	Owyhee R., South Fork		Ida.	42.18 N	116.53 W
93	Oxchuc	(ôs-chōōk′)	Mex.	16.49 N	92.23 W
82	Oxford	(ŏks′fĕrd)	Ala.	33.36 N	85.50 W
86	Oxford		Can.	45.43 N	63.51 W
114	Oxford		Gt. Brit.	51.45 N	1.15 W
87	Oxford		Mass. (In.)	42.7 N	71.52 W
84	Oxford		Mich.	42.52 N	83.16 W
79	Oxford		Miss.	34.22 N	89.31 W
157	Oxford		N. Z.	43.17 S	172.12 E
83	Oxford		N. C.	36.18 N	78.35 W
84	Oxford		Ohio	39.32 N	84.46 W
116	Oxford Co.		Gt. Brit.	52.6 N	1.24 W
63	Oxmoor	(ŏks′mōōr)	Ala. (Birmingham In.)	33.26 N	86.51 W
74	Oxnard	(ŏks′närd)	Calif.	34.12 N	119.11 W
149	Oyamazaki	(ô′yä-mä-zä′kē)	Jap. (Osaka In.)	34.54 N	135.40 E
101	Oyapock, R.	(ô-yä-pŏk′)	Fr. Gui.-Braz.	2.30 N	52.30 W
147	Oye I.	(ô′yä)	Jap.	32.28 N	130.20 E
132	Oyem	(ô-yĕm) (ô-yăɴ′)	Fr. Eq. Afr.	1.40 N	11.33 E
139	Oymyakon	(oi-myŭ-kôn′)	Sov. Un.	63.15 N	142.55 E
132	Oyo	(ô′yō)	Nig.	7.57 N	3.58 E
123	Oyonnax	(ô-yô-näks′)	Fr.	46.18 N	5.40 E
160	Oyster B.	(ois′tĕr)	Austl. (Tas. In.)	42.10 S	148.10 E
81	Oyster Bayou		Tex. (In.)	29.40 N	94.32 W
81	Oyster Creek		Tex. (In.)	29.15 N	95.30 W
97	Ozama R.	(ô-zä′mä)	Dom. Rep.	18.40 N	69.50 W
82	Ozark	(ō′zärk)	Ala.	31.28 N	85.28 W
79	Ozark		Ark.	35.29 N	93.48 W
79	Ozark Plat.		Mo.	37.10 N	93.0 W
79	Ozarks, L. of the		Mo.	38.13 N	93.7 W
128	Ozery	(ô-zyô′rē)	Sov. Un.	54.52 N	38.34 E
126	Ozieri	(ô-zyā′rē)	Sard.	40.35 N	9.1 E
123	Ozoir-la-Ferrière	(ô-zwär′-lä-fĕr-ē-âr′)	Fr. (In.)	48.46 N	2.40 E
121	Ozorków	(ô-zôr′kōōf)	Pol.	51.58 N	19.20 E
93	Ozuluama	(ō′zōō-lōō-ä′mä)	Mex.	21.35 N	97.52 W
134	Paarl	(pärl)	U. S. Afr.	33.45 S	18.57 E
155	Paauilo	(pä-ä-ōō′ē-lō)	Haw.	20.4 N	155.25 W
121	Pabianice	(pä-byä-nē′tsĕ)	Pol.	51.40 N	19.23 E
100	Pacaraíma, Serra (Mts.)	(sĕr′rä pä-kä-rä-ē′mä)	Ven.-Braz.	0.4 N	63.0 W
100	Pacasmayo	(pä-käs-mä′yō)	Peru	7.0 S	79.30 W
144	Pachai	(pä′chī′)	Chn.	26.8 N	107.40 E
146	Pachow	(pä′chō′)	Chn.	39.13 N	116.21 E
142	Pachu	(pä′chōō′)	Chn.	39.45 N	78.40 E
92	Pachuca	(pä-chōō′kä)	Mex.	20.8 N	98.43 W
67	Pacific	(pä-sĭf′ĭk)	Wash. (Seattle In.)	47.15 N	122.15 W
74	Pacific Beach		Calif. (In.)	32.47 N	117.0 W
74	Pacific Grove		Calif.	36.36 N	121.55 W
154	Pacific O.				
153	Pacijan I.	(pä-sē′hän)	Phil.	10.40 N	124.20 E
150	Padang	(pä-dăng′)	Indon.	0.59 S	100.29 E
137	Padang I.		Indon. (In.)	1.10 N	102.20 E
84	Paden City	(pā′dĕn)	W. Va.	39.34 N	80.56 W
120	Paderborn	(pä-dĕr-bôrn′)	Ger.	51.43 N	8.45 E
116	Padiham	(păd′ĭ-hăm)	Gt. Brit.	53.48 N	2.19 W
92	Padilla	(pä-dēl′yä)	Mex.	23.58 N	98.43 W
126	Padova (Padua)	(pä′dô-vä) (păd′ū-ä)	It.	45.25 N	11.50 E
81	Padre I.	(pä′drä)	Tex.	27.0 N	97.23 W
126	Padua (Padova)	(păd′ū-ä) (pä′dô-vä)	It.	45.25 N	11.50 E
82	Paducah	(pä-dū′kä)	Ky.	37.4 N	88.35 W
102	Pae I.	(pä′ā)	Braz. (In.)	22.59 S	43.5 W
148	Paektusan (Mt.)	(păk′tōō-sän′)	Kor.	41.59 N	128.4 E
156	Paeroa	(pä-ā-rō′ä)	N. Z.	37.22 S	175.43 E
151	Paete	(pä-ā′tä)	Phil. (Manila In.)	14.22 N	121.33 E
126	Pag (I.)	(päg)	Yugo.	44.35 N	14.55 E
150	Paga I., North	(pä′gä)	Indon.	2.35 S	100.0 E
150	Paga I., South		Indon.	3.0 S	100.25 E

ng-sing; ŋ-baŋk; N-nasalized n; nŏd; cŏmmit; ōld; ôbey; ôrder; fōōd; fŏŏt; ou-out; s-soft; sh-dish; th-thin; pūre; ûnite; ûrn; stŭd; circŭs; û-as "y" in study; '-indeterminate vowel.

Page	Name	Pronunciation	Region	Lat. °′	Long. °′
75	Pagosa Springs	(pȧ-gō′sȧ)	Colo.	37.16 N	107.2 W
151	Pagsanjan	(pȧg-sän-hän′)	Phil. (Manila In.)	14.16 N	121.31 E
155	Pahala	(pä-hä′lȧ)	Haw.	19.11 N	155.29 W
156	Pahiatua	(pä′hē-ä′tōō-ä)	N. Z.	40.27 S	175.50 E
140	Pahlevi (Enzeli)	(pä′lē-vē′) (ĕn′zē-lē)	Iran	37.30 N	49.29 E
83	Pahokee	(pȧ-hō′kē)	Fla. (In.)	26.47 N	80.39 W
119	Paide	(pī′dĕ)	Sov. Un.	58.54 N	25.32 E
119	Päijänne L.	(pĕ′ē-yĕn-nĕ)	Fin.	61.35 N	25.30 E
110	Pai-Koi Range	(pī-kō′ē)	Sov. Un.	69.10 N	62.30 E
155	Pailolo Channel	(pä-ē-lō′lō)	Haw.	21.5 N	156.40 W
84	Painesville	(pānz′vĭl)	Ohio	41.42 N	81.14 W
84	Paintsville	(pānts′vĭl)	Ky.	37.50 N	82.50 W
146	Paisiang	(pī′syäng′)	Chn.	37.32 N	114.46 E
114	Paisley	(pāz′lĭ)	Gt. Brit.	55.50 N	4.29 W
100	Paita	(pä-ē′tȧ)	Peru	5.10 S	81.2 W
153	Paitan B.	(pä-ē-tän′)	N. Bor.	6.50 N	117.20 E
74	Paiute Ind. Res.	(pī-ūt′)	Calif.	37.35 N	118.30 W
75	Paiute Ind. Res.		Utah	38.15 N	113.50 W
93	Pajápan	(pä-hä′pän)	Mex.	18.15 N	94.42 W
156	Paketutu (Neekes I.)	(pä-kē-tōō′-tōō) (nēks)	N. Z. (In.)	36.58 S	174.45 E
150	Pakhoi	(päk′hoi′)	Chn.	21.30 N	109.0 E
144	Paklow	(päk′lō′)	Chn.	22.52 N	110.18 E
150	Paknambo	(päk-nȧm′bō)	Siam	15.45 N	100.0 E
142	Pakokku	(pä-kŏk′kōō)	Bur.	21.21 N	95.5 E
126	Pakrac	(pä′krȧts)	Yugo.	45.26 N	17.13 E
121	Paks	(pȯksh)	Hung.	46.38 N	18.53 E
81	Palacios	(pȧ-lä′syōs)	Tex.	28.43 N	96.12 W
125	Palafrugell	(pä-lä-frōō-gĕl′)	Sp.	41.55 N	3.4 E
123	Palaiseau	(pä-lĕ-zō′)	Fr. (In.)	48.42 N	2.15 E
125	Palamós	(pä-lä-mōs′)	Sp.	41.51 N	3.7 E
152	Palanan B.	(pä-lä′nän)	Phil.	17.12 N	122.25 E
152	Palanan Pt.		Phil.	17.9 N	122.30 E
127	Palanka	(pä′län-kä)	Yugo.	44.20 N	20.56 E
127	Palanka		Yugo.	45.16 N	19.25 E
141	Palanpur	(pä′lŭn-pōōr)	India	24.14 N	72.30 E
152	Palapag	(pä-lä′päg)	Phil.	12.33 N	125.7 E
134	Palapye	(pä-läp′yē)	Bech.	22.35 S	27.20 E
124	Palas de Rey	(pä-läs′ dä rā′ē)	Sp.	42.53 N	7.49 W
83	Palatka	(pȧ-lăt′kȧ)	Fla.	29.38 N	81.40 W
151	Palau Is.	(pä-lä′ōō)	Pac. O.	7.30 N	134.35 E
152	Palaui I.	(pä-lou′ē)	Phil.	18.32 N	122.9 E
152	Palauig	(pä-lou′ĕg)	Phil.	15.26 N	119.55 E
152	Palauig Pt.		Phil.	15.26 N	119.53 E
153	Palawan (I.)	(pä-lä′wän)	Phil.	9.35 N	118.30 E
126	Palazzola	(pä-lät′sō-lō)	It.	37.9 N	14.53 E
150	Palembang	(pä-lĕm-bäng′)	Indon.	2.59 S	104.39 E
94	Palencia	(pä-lĕn′sē-ä)	Guat.	14.42 N	90.22 W
124	Palencia		Sp.	42.0 N	4.31 W
93	Palenque	(pä-lĕn′kȧ)	Mex.	17.33 N	91.58 W
97	Palenque Pt.		Dom. Rep.	18.14 N	70.10 W
126	Palermo	(pä-lĕr′mō)	It.	38.7 N	13.23 E
137	Palestine	(păl′ĕs-tīn)	Asia (In.)	32.0 N	35.0 E
81	Palestine		Tex.	31.47 N	95.37 W
141	Paletwa	(pŭ-lĕt′wȧ)	Bur.	21.12 N	92.50 E
94	Palín	(pȧ-lēn′)	Guat.	14.24 N	90.42 W
74	Palisade	(păl-ĭ-sād′)	Nev.	40.38 N	116.12 W
65	Palisade Mt.		Colo. (Denver In.)	40.26 N	105.19 W
93	Palizada	(pä-lē-zä′dä)	Mex.	18.17 N	92.3 W
141	Palk Str.	(pȯk)	India	10.0 N	79.30 E
157	Palliser B.	(pŏl′ĭ-sēr)	N. Z.	41.25 S	175.0 E
157	Palliser, C.		N. Z.	41.37 S	175.17 E
135	Palma	(päl′mȧ)	Moz.	10.43 S	40.25 E
125	Palma		Sp.	39.34 N	2.39 E
125	Palma B.		Sp.	39.28 N	2.40 E
124	Palma del Río	(päl′mȧ dĕl rē′ō)	Sp.	37.42 N	5.18 W
132	Palma I.	(päl′mä)	Can. Is.	28.45 N	17.50 W
102	Palmas	(päl′mäs)	Braz.	26.28 S	52.0 W
153	Palmas I.		Phil.	5.32 N	126.36 E
97	Palma Soriano	(päl′mä sō-rē-ä′nō)	Cuba	20.13 N	76.0 W
83	Palm Beach	(päm bēch′)	Fla. (In.)	26.43 N	80.2 W
125	Palmela	(päl-mä′lä)	Port. (In.)	38.34 N	8.54 W
68	Palmer	(päm′ĕr)	Alsk.	61.40 N	148.59 W
67	Palmer		Wash. (Portland In.)	45.33 N	122.7 W
65	Palmer Lake		Colo. (Colo. Sprs. In.)	39.8 N	104.55 W
47	Palmer Pen.		Ant.	70.0 S	65.0 W
157	Palmerston	(päm′ĕr-stŭn)	N. Z.	45.30 S	170.43 E
159	Palmerville	(päm′ĕr-vĭl)	Austl.	16.5 S	144.14 E
83	Palmetto	(pȧl-mĕt′ō)	Fla. (In.)	27.32 N	82.34 W
97	Palmetto Pt.		Ba. Is.	25.10 N	76.10 W
126	Palmi	(päl′mē)	It.	38.22 N	15.52 E
100	Palmira	(pȧl-mē′rä)	Col.	3.30 N	76.28 W
96	Palmira		Cuba	22.13 N	80.23 W
92	Palmito de la Virgen (I.)	(päl-mē′-tō dä lä vēr-kän′)	Mex.	23.0 N	106.11 W
92	Palmito del Verde I.	(päl-mē′tō dĕl vĕr′dȧ)	Mex.	22.40 N	105.49 W
79	Palmyra	(pȧl-mī′rȧ)	Mo.	39.46 N	91.31 W
63	Palmyra		N.J. (Philadelphia In.)	40.0 N	75.1 W
140	Palmyra (Ruins)		Syr.	34.30 N	38.17 E
4	Palmyra I.		Pac. O.	5.53 N	162.5 W
153	Palo	(pä′lō)	Phil.	11.9 N	12.5 E
74	Palo Alto	(pä′lō äl′tō)	Calif.	37.26 N	122.10 W
78	Paloduro Cr.	(pä-lō-dōō′rō)	Tex.	36.25 N	101.5 W
80	Paloma, L.	(pä-lō′mä)	Mex.	26.50 N	103.55 W
101	Palominos (I.)	(pä-lō-mē′nōs)	Peru (In.)	12.8 S	77.15 W
153	Palompon	(pä-lōm-pōn′)	Phil.	11.3 N	124.23 E
125	Palos C.	(pä′lōs)	Sp.	37.37 N	0.41 W
61	Palos Verdes Estates	(pă′lŭs vûr′dĭs)	Calif. (Los Angeles In.)	33.48 N	118.23 W
72	Palouse	(pȧ-lōōz′)	Wash.	46.55 N	117.5 W
72	Palouse R.		Wash.	47.0 N	117.40 W
142	Palti, L.	(Yamdok) (pȧl′tē) (yȧm-dōk′)	Chn.	29.0 N	90.45 E
111	Palu	(pä-lōō′)	Tur.	38.48 N	40.8 E
152	Paluan	(pä-lōō′än)	Phil.	13.25 N	120.29 E
152	Pambuhan	(päm-bōō′än)	Phil.	12.33 N	124.56 E
122	Pamiers	(pä-myā′)	Fr.	43.8 N	1.35 E
142	Pamir (Highland)	(pä-mēr′)	Sov. Un.-Chn.	38.0 N	73.50 E
83	Pamlico R.	(păm′lĭ-kō)	N. C.	35.25 N	76.50 W
83	Pamlico Sd.		N. C.	35.20 N	76.0 W
78	Pampa	(păm′pȧ)	Tex.	35.33 N	100.55 W
151	Pampanga (Prov.)	(päm-päŋ′gä)	Phil. (Manila In.)	15.2 N	120.35 E
152	Pampanga R.		Phil.	15.20 N	120.55 E
102	Pampas (Reg.)	(päm′päs)	Arg.	33.30 S	62.0 W
124	Pampilhosa	(päm-pē-lyō′sȧ)	Port.	40.21 N	8.25 W
100	Pamplona	(päm-plō′nä)	Col.	7.10 N	72.45 W
124	Pamplona		Sp.	42.48 N	1.39 W
85	Pamunkey R.	(pȧ-mŭŋ′kĭ)	Va.	37.45 N	77.20 W
79	Pana	(pā′nȧ)	Ill.	39.24 N	89.5 W
153	Panabutan B.	(pä-nä-bōō′tän)	Phil.	7.35 N	122.7 E
127	Panagyuriste	(pȧ-nȧ-gyōō′rĕsh-tĕ)	Bul.	42.29 N	24.11 E
95	Panama	(pän-ȧ-mä′)	Cen. Am.	8.50 N	80.0 W
95	Panama		Pan.	8.58 N	79.32 W
95	Panama, B. of		Pan.	8.50 N	79.15 W
95	Panama Canal		C. Z.	9.5 N	79.40 W
82	Panama City		Fla.	30.9 N	85.39 W
95	Panama, G. of		Pan.	7.50 N	79.20 W
95	Panama, Isth. of		Pan.	9.30 N	79.55 W
153	Panaon I.	(pä-nä-ōn′)	Phil.	10.3 N	125.12 E
126	Panaria (I.)	(pä-nä′rē-ȧ)	It.	38.39 N	15.4 E
126	Panaro R.	(pä-nä′rō)	It.	44.40 N	11.0 E
153	Panay	(pä-nī′)	Phil.	11.34 N	122.48 E
153	Panay G.		Phil.	10.20 N	122.20 E
153	Panay (I.)		Phil.	11.10 N	122.30 E
153	Panay R.		Phil.	11.20 N	122.40 E
127	Pančevo	(pän′chĕ-vō)	Yugo.	44.52 N	20.41 E
134	Panda	(pän′dȧ′)	Bel. Cong.	10.52 S	27.13 E
153	Pandan	(pän-dän′)	Phil.	11.43 N	122.6 E
152	Pandan		Phil.	14.2 N	124.10 E
153	Pandaras Pt.	(pän-dä′räs)	N. Bor.	6.4 N	118.0 E
96	Pan de Guajaibon (Mt.)	(pän dā gwä-jä-bōn′)	Cuba	22.41 N	83.27 W
95	Pando, Cerro (Mt.)	(sĕr′rō pän′dō)	Pan.	9.3 N	82.49 W
153	Panducan I.	(pän-dōō′kän)	Phil.	61.7 N	120.40 E
138	Pandzh R.	(pȧndzh)	Sov. Un.-Afg.	37.0 N	71.25 E
119	Panevežys	(pä′nyĕ-vāzh′ēs)	Sov. Un.	55.44 N	24.20 E
138	Panfilov	(pŭn-fē′lŏf)	Sov. Un.	44.15 N	79.59 E
133	Panga	(päŋ′gä)	Bel. Cong.	1.51 N	26.40 E
135	Pangani	(pän-gä′nē)	Tan.	5.25 S	38.52 E
135	Pangani (Ruvu) R.	(pän′gä′nē) (rōō′vōō)	Tan.	5.0 S	38.6 E
151	Pangil	(pän-gēl′)	Phil. (Manila In.)	14.25 N	121.32 E
150	Pangkalpinang	(päng-käl′pē-näng′)	Indon.	2.5 S	106.5 E
153	Panglao	(pän-glä′ō)	Phil.	9.35 N	123.47 E
153	Panglao I.		Phil.	9.35 N	123.50 E
153	Panguil B.	(pän-gēl′)	Phil.	8.2 N	123.45 E
75	Panguitch	(päŋ′gwĭch)	Utah	37.51 N	112.28 W
153	Pangutarang Group (Is.)		Phil.	6.20 N	120.30 E
153	Pangutarang I.	(päŋ-gōō-tä′räng)	Phil.	6.20 N	120.33 E
152	Paniqui	(pä-nē′kē)	Phil.	15.40 N	120.35 E
153	Panitan	(pä-nē′tän)	Phil.	11.28 N	122.45 E
150	Panjang R.	(pän-yäng′)	Indon.	1.0 N	102.15 E
117	Pankow	(päŋ′kō)	Ger. (Berlin In.)	52.35 N	13.24 E
156	Panmure	(pän′mūr)	N. Z. (In.)	36.54 S	174.52 E
151	Pantar (I.)	(pän′tär)	Indon.	8.20 S	124.15 E
61	Pantego	(păn′tĭ-gō)	Tex. (Dallas-Fort Worth In.)	32.45 N	97.6 W
112	Pantelleria (I.)	(pän-tĕl-lä-rē′ä)	It.	36.52 N	11.58 E
93	Pantepec	(pän-tä-pĕk′)	Mex.	17.10 N	93.0 W
123	Pantin	(pȧN-tȧN′)	Fr. (In.)	48.53 N	2.24 E
124	Pantón	(pän-tōn′)	Sp.	42.31 N	7.36 W
153	Pantukan	(pän-tōō′kän)	Phil.	7.8 N	125.54 E
92	Pánuco	(pȧ′nōō-kō)	Mex.	22.4 N	98.11 W
92	Pánuco		Mex.	23.27 N	105.54 W
80	Pánuco de Coronado	(pȧ′nōō-kō dä kō-rō-nä′dhō)	Mex.	24.31 N	104.20 W
92	Pánuco, R.		Mex.	22.7 N	98.10 W
140	Panwel R.	(pän-wĕl′)	India (Bombay In.)	18.58 N	72.58 E
94	Panzós	(pän-zōs′)	Guat.	15.26 N	89.39 W
152	Paoay	(pä-ō-ī′)	Phil.	18.4 N	120.31 E
144	Paoking	(pou′kĭng′)	Chn.	27.6 N	111.20 E
126	Paola	(pȧ-ō′lȧ)	It.	39.21 N	16.3 E
79	Paola	(pȧ-ō′lȧ)	Kan.	38.34 N	94.52 W
84	Paoli	(pȧ-ō′lī)	Ind.	38.36 N	86.30 W
63	Paoli		Pa. (Philadelphia In.)	40.3 N	75.29 W
151	Paombong	(pä-ōm-bōng′)	Phil. (Manila In.)	14.51 N	120.45 E
75	Paonia	(pä-ō′nyȧ)	Colo.	38.51 N	107.37 W
142	Paoning	(pä′ō-nĭng′)	Chn.	31.33 N	105.58 E
145	Paoshan	(pä′ō-shän′)	Chn.	31.23 N	121.26 E
146	Paoti	(pä′ō-tē′)	Chn.	39.44 N	117.15 E
146	Paoting	(pä′ō-tĭng′)	Chn.	38.59 N	115.24 E
143	Paotowchen	(pä′ō-tō′chĕn′)	Chn.	40.33 N	110.2 E
144	Paosting	(pä′ōs-tĭng′)	Chn.	28.43 N	109.35 E
146	Paoying	(pä′ō-yĭng′)	Chn.	33.13 N	119.19 E
146	Paoying L.		Chn.	33.0 N	119.15 E
121	Pápa	(pä′pō)	Hung.	47.18 N	17.28 E
75	Papago Ind. Res.	(pä′pä-gō)	Ariz.	32.30 N	115.0 W
92	Papagayo Lagoon		Mex.	16.45 N	99.45 W
92	Papagayo, R.	(pä-pä-gä′yō)	Mex.	17.8 N	99.30 W
93	Papaloapan, R.	(pä′pä-lō-ä′pän)	Mex.	18.20 N	95.50 W
93	Papalotla	(pä-pä-lōt′lä)	Mex. (In.)	19.34 N	98.51 W
93	Papalotla, R.		Mex. (In.)	19.35 N	98.55 W
93	Papantla	(pä-pän′tlä)	Mex.	20.27 N	97.18 W
157	Papanui	(pä′pä-nōō′ē)	N. Z. (In.)	43.29 S	172.36 E
157	Papanui, Inlet		N. Z. (In.)	45.51 S	170.43 E
156	Papatoetoe	(pä-pä-tō′tō)	N. Z. (In.)	36.58 S	174.51 E
120	Papenburg	(päp′ĕn-bōōrgh)	Ger.	53.3 N	7.23 E
142	Papien R.	(pä′pyĕn′)	Chn.-Indoch.	23.0 N	101.45 E
125	Papiol	(pä-pē-ōl′)	Sp. (In.)	41.26 N	2.0 E
151	Papua, Ter. of		New Guinea	8.0 S	144.0 E
102	Paqueta I.	(pä-kā′tȧ)	Braz. (In.)	22.45 S	43.6 W
101	Pará (State)	(pä-rā′)	Braz.	5.0 S	50.0 W
101	Pará		Braz.	19.58 S	44.40 W
101	Pará (Belém)	(pä-rä′) (bä-lĕN′)	Braz. (In.)	1.28 S	48.29 W
152	Paracale	(pä-rä-kä′lȧ)	Phil.	14.17 N	122.47 E
101	Paracatú	(pä-rä-kä-tōō′)	Braz.	17.15 S	46.58 W
150	Paracel Is. (China)	(pä-rä-sĕl′)	Indoch.	16.35 N	112.0 E
158	Parachilna	(pȧ-rȧ-chĭl′nȧ)	Austl.	31.9 S	138.26 E
92	Paracho	(pä-rä′chō)	Mex.	19.38 N	102.0 W
127	Paračin	(pä′rä-chĕn)	Yugo.	43.49 N	21.25 E
72	Paradise Valley		Neb.	41.28 N	117.31 W
79	Paragould	(pär′ȧ-gōōld)	Ark.	36.3 N	90.29 W
100	Paraguano, Pen. of	(pä-rä-gwä′nō)	Ven.	11.45 N	70.0 W
101	Paraguassú, R.	(pä′rä-gwä-sōō′)	Braz.	12.32 S	40.0 W
102	Paraguay	(pär′ȧ-gwā) (pä-rä-gwī′)	S. A.	24.0 S	57.0 W
102	Paraguay, R.		S. A.	22.30 S	57.50 W
101	Parahiba (State)	(pä-rä-ē′bä)	Braz.	7.0 S	36.30 W
99	Parahiba do Sul	(pä-rä-ē′bä dōō sōōl′)	Braz. (Rio de Janeiro In.)	22.11 S	43.21 W
101	Parahiba (João Pessoa)	(zhō-ouN′ pĕ-sō′ȧ)	Braz.	7.3 S	34.55 W
99	Parahiba, R.		Braz. (Rio de Janeiro In.)	22.20 S	43.45 W
90	Paraíso	(pä-rä-ē′sō)	C. Z. (In.)	9.2 N	79.38 W
95	Paraíso		C.R.	9.50 N	83.53 W
93	Paraíso		Mex.	18.23 N	93.10 W
157	Parakanui, B.	(pä-rä′kä-nōō′ē)	N. Z. (In.)	45.45 S	170.39 E
132	Parakou	(pä-rä-kōō′)	Fr. W. Afr.	9.27 N	2.33 E
101	Paramaribo	(pä-rä-mä′rē-bō)	Sur.	5.45 N	55.15 W
122	Paramé	(pä-rä-mā′)	Fr.	48.41 N	1.55 W
139	Paramushiru (I.)	(pä′rä-mōō-shē′rōō)	Sov. Un.	50.30 N	156.0 E
102	Paraná	(pä-rä-nä′)	Arg.	31.45 S	60.31 W
101	Paraná (State)		Braz.	24.0 S	51.30 W
101	Paranaguá	(pä-rä-nä-gwä′)	Braz.	9.0 S	44.0 W
102	Paranaguá		Braz.	25.30 S	48.30 W
101	Paranahiba R.	(pä-rä-nä-ē′bȧ)	Braz.	18.30 S	49.30 W
151	Paranaque	(pä-rä-nä′kȧ)	Phil. (Manila In.)	14.30 N	120.59 E
101	Paraná, R.	(pä-rä-nä′)	Braz.	13.0 S	47.0 W
102	Paraná, R.		S. A.	30.0 S	59.30 W
101	Pará, R.	(pä-rä′)	Braz.	0.30 S	48.28 W
128	Para R.		Sov. Un.	53.56 N	41.0 E
99	Parati	(pä-rä′tē)	Braz. (Rio de Janeiro In.)	23.13 S	44.43 W
160	Parattah	(pȧ-răt′ȧ)	Austl. (Tas. In.)	42.23 S	147.28 E
122	Paray-le-Monial	(pä-rē′lē-mō-nyȧl′)	Fr.	46.27 N	4.18 E
120	Parchim	(pär′kĭm)	Ger.	53.24 N	11.51 E
121	Parczew	(pär′chĕf)	Pol.	51.37 N	22.53 E
101	Pardo, R.	(pär′dō)	Braz.	15.15 S	40.30 W
120	Pardubice	(pär′dōō-bĭt-sĕ)	Czech.	50.2 N	15.47 E
101	Parecis, Serra dos (Mts.)	(sĕr′rȧ dōs pä-rä-sēzh′)	Braz.	12.30 S	61.0 W
124	Paredes de Nava	(pä-rä′dȧs dä nä′vä)	Sp.	42.12 N	4.40 W
126	Parenzo	(pä-rĕnt′sō)	Yugo.	45.11 N	13.37 E
125	Parets	(pä-rȧts′)	Sp. (In.)	41.33 N	2.13 E
100	Paria, G. of	(pä′rē-ä)	Trin. (In.)	10.30 N	61.36 W
75	Paria R.	(pär-ē-ȧ)	Utah	37.15 N	111.55 W
80	Parida, R. de la	(pä-rē′dä)	Mex.	26.30 N	104.40 W
100	Parima, Serra (Mts.)	(sĕr′rȧ pä-rē′mä)	Ven.-Braz.	3.0 N	64.30 W
100	Pariña Pt.	(pä-rēn′yä)	Ec.	4.45 S	81.15 W
101	Parintins	(pä-rĭn-tĭnzh′)	Braz.	2.45 S	56.33 W
79	Paris	(pär′ĭs)	Ark.	35.17 N	93.43 W
84	Paris		Can.	43.13 N	80.24 W
122	Paris	(pȧ-rē′)	Fr.	48.52 N	2.20 E
123	Paris		Fr. (In.)		
84	Paris	(pär′ĭs)	Ill.	39.37 N	87.40 W
84	Paris		Ky.	38.14 N	84.16 W
79	Paris		Mo.	39.27 N	92.0 W
82	Paris		Tenn.	36.17 N	88.20 W
79	Paris		Tex.	33.39 N	95.33 W
95	Parita G.	(pä-rē′tä)	Pan.	8.10 N	80.20 W
137	Parit Jawa	(pä′rĕt jä′vä)	Malaya (In.)	1.57 N	102.39 E
75	Park City		Utah	40.38 N	111.30 W
65	Parker	(pär′kĕr)	Colo. (Denver In.)	39.31 N	104.45 W
76	Parker		S. D.	43.24 N	97.9 W
75	Parker Dam		Ariz.-Calif.	34.14 N	114.20 W
84	Parkersburg	(pär′kĕrz-bûrg)	W. Va.	39.16 N	81.32 W
77	Park Falls		Wis.	45.56 N	90.28 W
62	Park Forest		Ill. (Chicago In.)	41.29 N	87.41 W
117	Parkgate	(pärk′gāt)	Gt. Brit. (Liverpool In.)	53.19 N	3.6 W
67	Parkland	(pärk′lănd)	Wash. (Seattle In.)	47.8 N	122.26 W
81	Park Place		Tex. (In.)	20.41 N	95.16 W
78	Park Range		Colo.	40.45 N	106.35 W
77	Park Rapids		Minn.	46.55 N	95.2 W
62	Park Ridge		Ill. (Chicago In.)	42.1 N	87.50 W
76	Park River		N. D.	48.22 N	97.43 W
160	Parkside	(pärk′sīd)	Austl. (Adelaide In.)	34.56 S	138.37 E
76	Parkston	(pärks′tŭn)	S. D.	43.24 N	97.59 W
75	Park View		N. M.	36.43 N	106.32 W
63	Parkville		Md. (Baltimore In.)	39.22 N	76.33 W
125	Parla	(pär′lä)	Sp. (In.)	40.14 N	3.35 W
126	Parma	(pär′mä)	It.	44.47 N	10.20 E

Page	Name	Pronunciation	Region	Lat. °′	Long. °′
62	Parma		Ohio (Cleveland In.)	41.24 N	81.45 W
101	Parnahiba	(pär-nä-ē′bä)	Braz.	3.0 S	41.42 W
101	Parnahiba, R.		Braz.	4.0 S	42.50 W
127	Parnassus (Mt.)	(pär-năs′ŭs)	Grc.	38.31 N	22.37 E
119	Pärnu	(pĕr′nōō)	Sov. Un.	58.22 N	24.30 E
119	Pärnu G.		Sov. Un.	58.15 N	24.20 E
119	Pärnu R.		Sov. Un.	58.30 N	24.55 E
159	Paroo R.	(pä′rōō)	Austl.	30.0 S	144.7 E
127	Paros	(pä′rŏs)	Grc.	37.4 N	25.10 E
127	Paros (I.)		Grc.	37.5 N	25.12 E
75	Parowan	(pär′ō-wăn)	Utah	37.52 N	112.50 W
80	Parral	(pär-räl′)	Mex.	26.55 N	105.40 W
80	Parral, R.		Mex.	27.20 N	105.12 W
160	Parramatta	(pär-ä-măt′ä)	Austl.	33.48 S	150.59 E
160	Parramatta R.		Austl. (Sydney In.)	33.50 S	151.4 E
80	Parras	(pär-räs′)	Mex.	25.28 N	102.8 W
86	Parrsborough	(pärz′bŭr-ō)	Can.	45.26 N	64.19 W
69	Parry, C.	(pär′ĭ)	Can.	70.0 N	123.38 W
85	Parry I.		Can.	45.15 N	80.10 W
66	Parry Is.		Can.	75.30 N	110.0 W
89	Parry Sound		Can.	45.20 N	80.3 W
79	Parsons	(pär′s′nz)	Kan.	37.20 N	95.16 W
85	Parsons		W. Va.	39.6 N	79.43 W
122	Parthenay	(pär-t′-nĕ′)	Fr.	46.39 N	0.15 W
126	Partinico	(pär-tē′nē-kō)	It.	38.2 N	13.7 E
101	Parú, R.	(pä-rōō′)	Braz.	0.0	54.0 W
74	Pasadena	(păs-ä-dē′nä)	Calif.	34.9 N	118.10 W
81	Pasadena		Tex. (In.)	29.42 N	95.12 W
152	Pasaleng B.	(pä-sä′lĕng)	Phil.	18.35 N	120.55 E
152	Pasay	(pä′sä-ē)	Phil.	14.32 N	121.0 E
82	Pascagoula	(păs-kä-gōō′lä)	Miss.	30.21 N	88.33 W
82	Pascagoula R.		Miss.	30.50 N	88.45 W
121	Pascani	(päsh-kän′)	Rom.	47.16 N	26.43 E
72	Pasco	(păs′kō)	Wash.	46.13 N	119.7 W
160	Pascoe Vale	(păs′kō văl′)	Austl. (Melbourne In.)	37.44 S	144.55 E
100	Pasco, Nudo de (Mt.)	(nōō′dō dā päs′kō)	Peru	10.45 S	76.29 W
120	Pasewalk	(pä′zĕ-välk)	Ger.	53.31 N	14.1 E
148	Pashennaya	(päsh′ĕn-nä-yä)	Sov. Un.	47.47 N	134.48 E
129	Pashkovskaya	(päsh-kôf′skä-yä)	Sov. Un.	45.1 N	39.2 E
152	Pasig	(pä′sĭg)	Phil.	14.34 N	121.5 E
151	Pasig R.		Phil. (Manila In.)	14.33 N	121.10 E
120	Pasing	(pä′zĭng)	Ger.	48.8 N	11.27 E
94	Pasión, R. de la	(pä-syōn′)	Guat. (In.)	16.33 N	90.20 W
127	Pašmakli	(päsh′môk-lē)	Bul.	41.35 N	24.35 E
92	Paso de Sotos	(pä′sō dā sō′tōs)	Mex.	21.38 N	102.40 W
150	Pasoeroean	(pä-sōō-rōō-än′)	Indon.	7.41 S	121.55 E
74	Paso Robles	(pä′sō rō′blĕs)	Calif.	35.37 N	120.43 W
85	Passaic	(pă-sā′ĭk)	N. J.	40.52 N	74.8 W
63	Passaic R.		N. J. (New York In.)	40.53 N	74.15 W
86	Passamaquoddy B.	(păs′ä-mä-kwŏd′ĭ)	Me.-Can.	45.5 N	66.58 W
134	Passa R.	(pä-sä′)	Fr. Eq. Afr.	2.0 S	13.32 E
120	Passau	(päs′ou)	Ger.	48.34 N	13.27 E
82	Pass Christian	(päs krĭs′tyĕn)	Miss.	30.19 N	89.17 W
153	Passi	(päs′ē)	Phil.	11.7 N	122.39 E
102	Passo Fundo	(pä′sō fōōn′dōō)	Braz.	28.15 S	52.28 W
100	Pastaza, R.	(päs-tä′zä)	Ec.	3.0 S	76.32 W
100	Pasto	(päs′tô)	Col.	1.2 N	77.15 W
100	Pasto (Vol.)		Col.	1.0 N	77.15 W
152	Pasuquin	(pä-sōō-kēn′)	Phil.	18.20 N	120.37 E
119	Pasvalys	(päs-vä-lēs′)	Sov. Un.	56.3 N	24.24 E
102	Patagones	(pä-tä-gō′nās)	Arg.	40.50 S	62.58 W
102	Patagonia (Reg.)	(păt-ä-gō′nĭ-ä)	Arg.	47.0 S	69.30 W
153	Pata I.	(pä′tä)	Phil.	5.48 N	121.10 E
141	Patan	(pät′ŭn)	Nep.	27.30 N	85.25 E
63	Patapsco R.	(pä-täps′kō)	Md. (Baltimore In.)	39.13 N	76.32 W
156	Patea	(pä-tē′ä)	N. Z.	39.45 S	174.27 E
116	Pateley Bridge	(pāt′lĭ)	Gt. Brit.	54.5 N	1.45 W
125	Paterna de Rivera	(pä-tĕr′nä dā rē-vä′rä)	Sp. (In.)	36.31 N	5.51 W
126	Paternó	(pä-tĕr-nô′)	It.	37.34 N	14.52 E
85	Paterson	(păt′ĕr-sŭn)	N. J.	40.57 N	74.12 W
73	Pathfinder Reservoir	(păth′fĭn-dĕr)	Wyo.	44.22 N	106.55 W
141	Patiala	(pŭt-ē-ä′lä)	India	30.16 N	76.17 E
141	Patna	(pŭt′nä)	India	25.35 N	85.15 E
152	Patnanongan I.	(pät-nä-nōŋ′gän)	Phil.	14.48 N	122.12 E
153	Patnongon	(pät-nōŋ-gōn′)	Phil.	10.54 N	122.0 E
84	Patoka R.	(pä-tō′kä)	Ind.	38.23 N	87.10 W
101	Patos	(pä′tōzh)	Braz.	6.58 S	37.28 W
65	Patos I.	(pä′tōs)	Wash. (Vancouver In.)	48.48 N	122.57 W
102	Patos, Lagoa dos (L.)	(lä′gō-ä dōzh pä′tōzh)	Braz.	31.0 S	51.15 W
127	Patrai (Patras)	(pä-trĭ′) (pä-trās′)	Grc.	38.14 N	21.48 E
127	Patras (Patrai)		Grc.	38.14 N	21.48 E
127	Patras, G. of		Grc.	38.15 N	21.35 E
101	Patrocinio	(pä-trō-sē′nē-ōō)	Braz.	18.58 S	46.49 W
150	Pattani	(pät′ä-nē)	Siam	6.56 N	101.15 E
86	Patten	(păt′′n)	Me.	45.59 N	68.28 W
81	Patterson	(păt′ĕr-sŭn)	La.	29.40 N	91.19 W
85	Patton	(păt′′n)	Pa.	40.41 N	78.42 W
95	Patuca Pt.	(pä-tōō′kä)	Hond.	15.50 N	84.18 W
94	Patuca (R.)		Hond.	15.0 N	85.0 W
144	Patung	(pä′tōōŋ′)	Chn.	31.2 N	110.17 E
156	Patutahi	(pä-tōō′tä-hē)	N.Z.	38.38 S	177.52 E
85	Patuxent R.	(pä-tŭk′sĕnt)	Md.	39.0 N	76.45 W
92	Pátzcuaro	(päts′kwä-rō)	Mex.	19.30 N	101.32 W
92	Pátzcuaro, L.		Mex.	19.35 N	101.33 W
94	Patzún	(pät-zōōn′)	Guat.	14.40 N	91.0 W
122	Pau	(pō)	Fr.	43.18 N	0.21 W
84	Paulding	(pôl′dĭng)	Ohio	41.8 N	84.37 W
101	Paulista	(pou-lēs′tä)	Braz.	8.3 S	41.2 W
101	Paulo Affonso Falls	(pou′lōō âf-fōn′sōō)	Braz.	9.28 S	38.15 W
63	Paulsboro	(pôlz′bē-rō)	N.J. (Philadelphia In.)	39.49 N	75.16 W
79	Pauls Valley	(pôlz)	Okla.	34.43 N	97.14 W
122	Pau R.	(pō)	Fr.	43.10 N	0.10 W
155	Pauwela	(pä-ōō-wā′lä)	Haw.	20.55 N	156.23 W
126	Pavia	(pä-vē′ä)	It.	45.11 N	9.10 E
129	Pavoloch	(päv-vô-lôch′)	Sov. Un.	49.52 N	20.21 E
138	Pavlodar	(päv-lô-där′)	Sov. Un.	53.15 N	77.10 E
129	Pavlograd	(päv-lô-grät′)	Sov. Un.	48.33 N	35.54 E
128	Pavlovsk	(päv-lôfsk′)	Sov. Un.	53.2 N	30.24 E
129	Pavlovsk		Sov. Un.	50.28 N	40.0 E
128	Pavlovski Posad	(päv-lôf′skĭ pô-sät′)	Sov. Un.	55.46 N	38.38 E
102	Pavuna	(pä-vōō′nä)	Braz. (In.)	22.49 S	43.20 W
79	Pawhuska	(pô-hŭs′kä)	Okla.	36.41 N	96.20 W
79	Pawnee	(pô-nē′)	Okla.	36.21 N	96.48 W
79	Pawnee City		Okla.	40.6 N	96.9 W
84	Paw Paw	(pô′ pô)	Mich.	42.17 N	85.53 W
63	Pawtucket	(pô-tŭk′ĕt)	R.I. (Providence In.)	41.52 N	71.25 W
127	Paxos (I.)	(păk′sôs)	Grc.	39.12 N	20.10 E
84	Paxton	(păks′tŭn)	Ill.	40.28 N	88.5 W
73	Paxton		Mont.	47.39 N	105.21 W
145	Payang	(pä-yäng)	Chn.	29.5 N	116.40 E
148	Payen	(pä′yĕn′)	Chn.	46.0 N	127.29 E
72	Payette	(pā-ĕt′)	Ida.	44.5 N	116.56 W
72	Payette R., North Fork		Ida.	44.20 N	116.5 W
72	Payette R., South Fork		Ida.	44.9 N	115.45 W
89	Payne L.	(pān)	Can.	60.5 N	73.0 W
77	Paynesville	(pānz′vĭl)	Minn.	45.24 N	94.42 W
	Payo Obispo, see Ciudad Chetumal, Mex.				
102	Paysandú	(pī-sän-dōō′)	Ur.	32.25 S	58.1 W
75	Payson	(pā′s′n)	Utah	40.3 N	111.42 W
111	Pazar	(pä′zär)	Tur.	41.15 N	41.0 E
127	Pazardžik	(pä-zär-dzhĕk′)	Bul.	42.11 N	24.19 E
79	Peabody	(pē′bŏd-ĭ)	Kan.	38.9 N	97.7 W
86	Peabody		Mass.	42.31 N	70.58 W
83	Peace Cr.	(pēs)	Fla. (In.)	27.20 N	81.50 W
63	Peace Dale		R.I. (Providence In.)	41.27 N	71.30 W
88	Peace R.		Can.	58.0 N	117.0 W
116	Peak, The (Mt.)	(pēk)	Gt. Brit.	53.23 N	1.52 W
82	Pea R.	(pē)	Ala.	31.27 N	86.0 W
81	Pearland	(pûr′l′ănd)	Tex. (In.)	29.34 N	95.17 W
95	Pearl Lagoon		Nic.	12.35 N	83.20 W
95	Pearl Lagoon (Las Perlas)	(lās pĕr′lās)	Nic.	12.20 N	83.41 W
144	Pearl R. (Chu Kiang)	(pûrl) (chōō′ kyäng′)	Chn.	22.38 N	113.38 E
82	Pearl R.		Miss.-La.	31.50 N	90.10 W
80	Pearsall	(pĕr′sôl)	Tex.	28.53 N	99.6 W
67	Pearson	(pĕr′sŭn)	Wash. (Seattle In.)	47.42 N	122.39 W
48	Peary Land	(pĕr′ĭ)	Grnld.	82.0 N	40.0 W
78	Pease R.	(pēz)	Tex.	34.10 N	99.40 W
78	Pease R. North		Tex.	34.20 N	100.32 W
81	Peason	(pēz′′n)	La.	31.25 N	93.19 W
127	Peć	(pĕch)	Yugo.	42.39 N	20.19 E
80	Pecan Bayou	(pē-kăn′)	Tex.	31.50 N	99.0 W
101	Pecanha	(pä-kän′yä)	Braz.	18.30 S	42.40 W
77	Pecatonica R.	(pĕk-ä-tŏn′ĭ-kä)	Ill.	42.18 N	89.30 W
110	Pechenga	(pyĕ′chĕŋ-gä)	Sov. Un.	69.33 N	31.12 E
110	Pechora B.	(pyĕ-chô′rä)	Sov. Un.	68.45 N	54.30 E
110	Pechora R.		Sov. Un.	66.0 N	52.30 E
65	Peckham	(pĕk′ăm)	Colo. (Denver In.)	40.17 N	104.45 W
80	Pecos	(pā′kōs)	Tex.	31.26 N	103.30 W
80	Pecos R.		N. M.-Tex.	34.0 N	104.20 W
121	Pečs	(pāch)	Hung.	46.3 N	18.14 E
102	Pedra da Gavea (Mt.)	(pā′drä dä gä′vä-ä)	Braz. (In.)	23.0 S	43.17 W
93	Pedregal de San Angel (Mt.)	(pā-drä-gäl′ dä sän än′häl)	Mex. (In.)	19.18 N	99.10 W
93	Pedregal R.	(pā-drä-gäl′)	Mex.	17.40 N	93.47 W
101	Pedro II	(pā′drōō sä-gōōn′dōō)	Braz.	4.28 S	41.28 W
94	Pedro Antonio Santos (Sta-Cruz Chico)	(pā′drō än-tō′nē-ō sän′-tōs) (sän′tä krōōz′ chē′kō)	Mex. (In.)	18.50 N	88.15 W
96	Pedro Betancourt	(pā′drō bā-tăŋ-kōrt′)	Cuba	22.41 N	81.26 W
96	Pedro Bluff	(pē′drō blŭf)	Jam.	17.50 N	77.45 W
90	Pedro Miguel	(pā′drō mē-gāl′)	C. Z. (In.)	9.1 N	79.37 W
67	Pedro Valley	(pē′drō)	Calif. (San Francisco In.)	37.35 N	122.30 W
159	Peebinga	(pē-bĭng′ä)	Austl.	34.52 S	140.52 E
114	Peebles	(pē′b′lz)	Gt. Brit.	55.40 N	3.10 W
83	Peedee R.	(pē-dē′)	S. C.	34.10 N	79.33 W
63	Peekskill	(pēks′kĭl)	N. Y. (New York In.)	41.17 N	73.56 W
157	Peel Mt.	(pēl)	N. Z.	43.48 S	171.10 E
88	Peel R.		Can.	65.45 N	135.0 W
120	Peene R.	(pā′nĕ)	Ger.	53.55 N	13.25 E
157	Pegasus B.	(pĕg′ä-sŭs)	N. Z.	43.20 S	173.0 E
120	Pegnitz R.	(pĕgh-nĕts′)	Ger.	49.32 N	11.30 E
125	Pego	(pā′gō)	Sp.	38.51 N	0.8 W
150	Pegu	(pĕ-gōō′)	Bur.	17.15 N	96.29 E
150	Pegu Yoma (Mts.)	(pĕ-gōō′ yō′mä)	Bur.	19.0 N	96.0 E
127	Pehčevo	(pĕk′chĕ-vô)	Yugo.	41.43 N	22.58 E
145	Pehkow Shan (Mts.)	(pā′kō shän′)	Chn.	29.18 N	114.25 E
146	Pehtaiho	(pä′tī′hô′)	Chn.	39.50 N	119.30 E
146	Peihsien	(pĕ′ē-hsyĕn′)	Chn.	34.44 N	117.3 E
148	Peian	(pĕ′ē-än′)	Chn.	48.15 N	126.25 E
120	Peine	(pī′nĕ)	Ger.	52.18 N	10.13 E
146	Peiping (Peking)	(pĕ′ī-pĭng′) (pē-kĭng′)	Chn.	39.55 N	116.25 E
119	Peipsi (Chudskoe) L.	(pīp′sĭ) (chōōt′skô-yĕ)	Sov. Un.	58.40 N	27.30 E
146	Pei R.	(pĕ′ĭ)	Chn.	39.30 N	116.58 E
144	Pei R.		Chn.	23.35 N	112.52 E
127	Peiraievs (Piraeus)	(pī-rä-ĕfs′) (pī-rē′ŭs)	Grc.	37.58 N	23.39 E
146	Peisha R.	(pĕ′ĭ-shä′)	Chn.	32.54 N	120.29 E
146	Peitang R.	(pĕ′ĭ-täng′)	Chn.	39.40 N	117.28 E
146	Peiyang R.	(pĕ′ĭ-yäng′)	Chn.	33.39 N	120.0 E
79	Pekin	(pē′kĭn)	Ill.	40.34 N	89.38 W
146	Peking (Peiping)	(pē-kĭng′) (pĕ′ĭ-pĭng′)	Chn.	39.55 N	116.25 E
126	Pelagosa Is.	(pĕ-lä-gō′sä)	It.	42.22 N	16.20 E
82	Pelahatchee	(pĕl-ä-hăch′ē)	Miss.	32.18 N	89.48 W
123	Pelat, Mt.	(pē-lä′)	Fr.	44.15 N	6.45 E
139	Peleduy	(pyĕl-yĭ-dōō′ē)	Sov. Un.	59.36 N	112.50 E
84	Pelee I.	(pē′lē)	Can.	41.46 N	82.38 W
95	Pelée, Mt.	(pē-lā′)	Mart. (In.)	14.48 N	61.9 W
84	Pelee Pt.	(pē′lē)	Can.	41.55 N	82.30 W
160	Pelham		Austl. (In.)	26.23 S	150.20 E
82	Pelham		Ga.	31.7 N	84.11 W
120	Pelhřimov	(pĕl-rzhĕ-môf′)	Czech.	49.26 N	15.13 E
96	Pelican Har.	(pĕl′ĭ-kăn)	Ba. Is.	26.21 N	77.0 W
77	Pelican L.		Minn.	46.35 N	94.9 W
76	Pelican Rapids		Minn.	46.35 N	96.5 W
110	Pelim R.	(pyä-lēm′)	Sov. Un.	60.45 N	62.50 E
77	Pella	(pĕl′ä)	Ia.	41.25 N	92.52 W
120	Pellworm (I.)	(pĕl′vôrm)	Ger.	54.30 N	8.38 E
81	Pelly	(pĕl-ĭ)	Tex. (In.)	29.42 N	94.58 W
88	Pelly, L.		Can.	65.50 N	102.0 W
69	Pelly Mts.		Can.	61.20 N	131.30 W
88	Pelly R.		Can.	62.35 N	135.0 W
127	Peloponnesos	(pĕl-ô-pô-nä′sŏs)	Grc.	37.30 N	22.40 E
102	Pelotas	(pä-lō′tăzh)	Braz.	31.40 S	52.20 W
131	Pelusium (Tina) B.	(pĕ-lūzh′ĭ-ŭm) (tē′nä).	Eg. (In.)	31.15 N	32.40 E
131	Pelusium (Tina), Plain of		Eg. (In.)	30.55 N	32.40 E
123	Pelvoux, Mt.	(pĕl-vōō′)	Fr.	44.55 N	6.22 E
83	Pelzer	(pĕl′zĕr)	S. C.	34.38 N	82.29 W
134	Pemba	(pĕm′bä)	N. Rh.	16.33 S	27.26 E
135	Pemba I.		Zan.	5.10 S	39.45 E
76	Pembina	(pĕm′bĭ-nä)	N. D.	48.58 N	97.14 W
76	Pembina R.		Can.-U. S.	49.0 N	98.10 W
116	Pembridge	(pĕm′brĭj)	Gt. Brit.	52.13 N	2.53 W
89	Pembroke	(pĕm′brŏk)	Can.	45.45 N	77.31 W
114	Pembroke		Gt. Brit.	51.40 N	4.57 W
87	Pembroke		Mass. (In.)	42.4 N	70.48 W
124	Penafiel	(pä-nä-fyĕl′)	Port.	41.12 N	8.18 W
124	Peñafiel	(pä-nyä-fyĕl′)	Sp.	41.36 N	4.9 W
124	Peñalara (Mt.)	(pä-nyä-lä′rä)	Sp.	40.52 N	3.58 W
124	Penamacor	(pä-nä-mä-kōr′)	Port.	40.11 N	7.11 W
150	Penang (State)	(pē-năng′)	Malaya	4.30 N	100.0 E
150	Penang I.		Malaya	5.21 N	100.15 E
152	Peñaranda	(pä-nyä-rän′dä)	Phil.	15.20 N	121.0 E
124	Peñaranda de Bracamonte	(pä-nyä-rän′dä dā brä-kä-mōn′tä)	Sp.	40.54 N	5.13 W
125	Peña Roya (Mt.)	(pä′nyä rō′yä)	Sp.	40.24 N	0.10 W
124	Peñas C.	(pä′nyäs)	Sp.	43.40 N	5.51 W
78	Peñasco R.	(pä-nyäs′kō)	N. M.	32.50 N	105.0 W
102	Peñas, G. of		Chl.	47.30 S	75.0 W
144	Penchow	(pĕn′chō′)	Chn.	23.19 N	109.2 E
132	Pendembu	(pĕn-dĕm′bōō)	S. L.	8.15 N	10.47 W
76	Pender	(pĕn′dĕr)	Neb.	42.8 N	96.41 W
65	Pender Is.		Can. (Vancouver In.)	48.47 N	123.18 W
72	Pendleton	(pĕn′d′l-tŭn)	Ore.	45.40 N	118.48 W
72	Pend Oreille L.	(pŏn-dô-rā′) (pĕn-dô-rĕl′)	Ida.	48.12 N	116.30 W
72	Pend Oreille R.		Wash.-Ida.	48.30 N	117.17 W
101	Penedo	(pä-nä′dōō)	Braz.	10.20 S	36.31 W
127	Peneios R.	(pĕ-nē′ŏs)	Grc.	39.35 N	22.10 E
85	Penetanguishene	(pĕn′ē-tăŋ-gĭ-shēn′)	Can.	45.46 N	79.46 W
144	Pengk	(pĕŋk)	Chn.	30.48 N	105.55 E
146	Pengpu	(pĕng′pōō′)	Chn.	32.54 N	117.17 E
144	Pengshui	(pĕng′shōō-ē′)	Chn.	29.20 N	108.14 E
145	Pengtze	(pĕng′tzĕ′)	Chn.	29.56 N	116.42 E
160	Penguin	(pĕŋ′gwĭn)	Austl. (Tas. In.)	41.6 S	146.3 E
124	Peniche	(pĕ-nē′chä)	Port.	39.22 N	9.23 W
116	Penistone	(pĕn′ĭ-stŭn)	Gt. Brit.	53.32 N	1.39 W
92	Penjamillo	(pĕn-hä-mēl′yō)	Mex.	20.6 N	101.56 W
92	Pénjamo	(pän′hä-mō)	Mex.	20.23 N	101.42 W
116	Penk, R.	(pĕnk)	Gt. Brit.	52.45 N	2.5 W
116	Penkridge	(pĕnk′rĭj)	Gt. Brit.	52.43 N	2.7 W
126	Penne	(pĕn′nä)	It.	42.27 N	13.55 E
141	Penner R.	(pĕn′ĕr)	India	14.30 N	79.0 E
114	Pennine Chain (Mts.)		Gt. Brit.	54.20 N	2.10 W
84	Pennsboro	(pĕnz′bŭr-ō)	W. Va.	39.16 N	80.58 W
63	Penns Grove		N.J. (Philadelphia In.)	39.44 N	75.28 W
85	Pennsylvania (State)	(pĕn-sĭl-vā′nĭ-ä)	U. S.	41.0 N	77.30 W
85	Penn Yan	(pĕn yăn′)	N. Y.	42.40 N	77.4 W
86	Penobscot B.	(pē-nŏb′skŏt)	Me.	44.15 N	68.50 W
86	Penobscot R.		Me.	45.25 N	68.40 W
128	Peno, L.	(pä′nô)	Sov. Un.	56.58 N	32.42 E
158	Penong	(pē-nŏng′)	Austl.	31.56 S	132.58 E
95	Penonome	(pä-nō-nō-mä′)	Pan.	8.28 N	80.17 W
82	Pensacola	(pĕn-sä-kō′lä)	Fla.	30.25 N	87.13 W
82	Pensacola B.		Fla.	30.25 N	87.10 W
159	Pentecost I.	(pĕn′tē-kŏst)	New Hebr.	15.45 S	168.10 E
102	Pentia	(pĕn-tē′ä)	Braz. (In.)	22.50 S	43.17 W
114	Pentland Firth	(pĕnt′lănd)	Gt. Brit. (In.)	58.40 N	3.0 W
116	Pen-y-ghent (Mt.)	(pĕn-ĭ-gĕnt′)	Gt. Brit.	54.9 N	2.14 W

ng-sing; ŋ-baŋk; N-nasalized n; nŏd; cŏmmit; ōld; ôbey; ôrder; fōōd; fŏŏt; ou-out; s-soft; sh-dish; th-thin; pūre; ûnite; ûrn; stŭd; circŭs; ü-as "y" in study; '-indeterminate vowel.

Page	Name	Pronunciation	Region	Lat. ° ′	Long. ° ′
111	Penza	(pĕn′zȧ)	Sov. Un.	53.10 N	45.0 E
114	Penzance	(pĕn-zȧns′)	Gt. Brit.	50.5 N	5.35 W
120	Penzberg	(pĕnts′bĕrgh)	Ger.	47.43 N	11.20 E
139	Penzhina B.	(pyĭn-zhĕ′nȧ)	Sov. Un	61.0 N	162.0 E
139	Penzhina R.		Sov. Un.	63.0 N	168.0 E
139	Penzhhino	(pyĭn-zē-nŭ)	Sov. Un.	63.15 N	168.59 E
79	Peoria	(pē-ō′rĭ-ȧ)	Ill.	40.41 N	89.37 W
92	Peotillos	(pȧ-ō-tēl′yōs)	Mex.	22.30 N	100.34 W
62	Peotone	(pē′ō-tōn)	Ill. (Chicago In.)	41.20 N	87.48 W
96	Pepe, C.	(pȧ′pȧ)	Isle of Pines	21.28 N	83.3 W
87	Pepperell	(pĕp′ĕr-ĕl)	Mass. (In.)	42.40 N	71.36 W
127	Peqin	(pĕ-kēn′)	Alb.	41.3 N	19.45 E
90	Pequiñi, R.	(pȧ-kē′nyē)	Pan. (C. Z. In.)	9.18 N	79.35 W
125	Perales R.	(pȧ-rȧ′lȧs)	Sp. (In.)	40.27 N	4.6 W
125	Perales de Tajuña	(pȧ-rȧ′lȧs dȧ tȧ-hōō′nyȧ)	Sp. (In.)	40.13 N	3.21 W
86	Percé	(pĕr-sȧ′)	Can.	48.31 N	64.15 W
117	Perchtoldsdorf	(pĕrk′tôlts-dôrf)	Aus. (Wien In.)	48.7 N	16.16 E
125	Perdido, Mt.	(pĕr-dē′dō)	Sp.	42.40 N	0.2 E
82	Perdido R.	(pĕr-dĭ′dō)	Ala.-Fla.	30.43 N	87.30 W
100	Pereira	(pȧ-rȧ′rȧ)	Col.	4.45 N	75.48 W
131	Perejil I.	(pȧ-rȧ-kēl′)	Sp. Mor. (Gib. In.)	35.54 N	5.36 E
129	Perekop	(pĕr-ȧ-kôp′)	Sov. Un.	46.8 N	33.42 E
129	Pereshchipino	(pȧ′rȧsh-chē′pĕ-nō)	Sov. Un.	49.1 N	35.18 E
128	Pereslavskoe, L.	(pȧ-rȧ slȧf′-skō-yĕ)	Sov. Un.	56.45 N	38.47 E
128	Pereslavl-Zalesskii	(pȧ-rȧ-slȧv′′l-zȧ-lyĕs′kĭ-ē)	Sov. Un.	56.43 N	38.52 E
129	Pereyaslavl	(pĕ-rȧ-yȧs′lȧv′l)	Sov. Un.	50.5 N	31.28 E
102	Pergamino	(pĕr-gȧ-mē′nō)	Arg.	33.58 S	60.40 W
76	Perham	(pĕr′hȧm)	Minn.	46.36 N	95.32 W
89	Peribonka R.	(pĕr-ĭ-bŏŋ′kȧ)	Can.	51.0 N	71.30 W
122	Périgueux	(pȧ-rē-gū′)	Fr.	45.11 N	0.45 E
137	Perim (I.)	(pĕ-rēm′)	Red Sea (In.)	12.39 N	43.26 E
64	Perkins		Can. (Ottawa In.)	45.36 N	75.37 W
95	Perlas Is.	(pĕr′lȧs)	Pan.	8.25 N	79.0 W
120	Perleberg	(pĕr′lē-bĕrgh)	Ger.	53.5 N	11.51 E
	Perm, see Molotov, Sov. Un.				
148	Permskoe	(pĕrm′skō-yĕ)	Sov. Un.	43.43 N	135.1 E
101	Pernambuco (Recife)	(pĕr-nȧm-bōō′kō)	(rȧ-sē′fȧ) Braz.	8.1 S	35.0 W
101	Pernambuco (State)		Braz.	8.30 S	38.0 W
127	Pérnik	(pĕr-nēk′)	Bul.	42.35 N	23.2 E
122	Péronne	(pȧ-rôn′)	Fr.	49.57 N	2.55 E
93	Perote	(pȧ-rō′tȧ)	Mex.	19.34 N	97.14 W
122	Perpignan	(pĕr-pē-nyȧN′)	Fr.	42.42 N	2.55 E
125	Perregaux	(pĕr-rē-gō′)	Alg.	35.35 N	0.5 E
61	Perris	(pĕr′ĭs)	Calif. (Los Angeles In.)	33.47 N	117.14 W
96	Perros B.	(pȧ′rōs)	Cuba	22.20 N	78.30 W
64	Perrot, Ile	(pĕr′ŭt)	Can. (Montreal In.)	45.23 N	73.55 W
82	Perry	(pĕr′ĭ)	Fla.	30.7 N	83.34 W
83	Perry		Ga.	32.28 N	83.46 W
77	Perry		Ia.	41.51 N	94.4 W
85	Perry		N. Y.	42.55 N	78.0 W
79	Perry		Okla.	36.17 N	97.18 W
61	Perry		Utah (Salt Lake City In.)	41.28 N	112.3 W
63	Perry Hall		Md. (Baltimore In.)	39.25 N	76.28 W
62	Perryopolis	(pĕ-rē-ŏ′pō-lĭs)	Pa. (Pittsburgh In.)	40.5 N	79.45 W
84	Perrysburg	(pĕr′ĭz-bûrg)	Ohio	41.35 N	83.37 W
78	Perryton	(pĕr′ĭ-tȧn)	Tex.	36.24 N	100.48 W
79	Perryville	(pĕr′ĭ-vĭl)	Mo.	37.43 N	89.53 W
140	Persepolis (Ruins)	(pĕr-sĕp′ō-lĭs)	Iran	29.55 N	53.0 E
	Persia, see Iran				
140	Persian G.	(pûr′zhȧn)	Asia	26.30 N	52.45 E
158	Perth	(pûrth)	Austl.	31.47 S	116.0 E
160	Perth		Austl. (In.)		
160	Perth		Austl. (Tas. In.)	41.33 S	147.11 E
85	Perth		Can.	44.53 N	76.15 W
114	Perth		Gt. Brit.	56.25 N	3.25 W
85	Perth Amboy	(pûrth ăm′boi)	N. J.	40.32 N	74.16 W
160	Perth Water (L.)		Austl. (Perth In.)	31.58 S	115.52 E
123	Pertuis	(pĕr-tüē′)	Fr.	43.43 N	5.30 E
122	Pertuis Breton (B.)	(pĕr-tüē′ brē-tôN′)	Fr.	46.20 N	1.30 W
79	Peru	(pē-rōō′)	Ill.	41.19 N	89.9 W
84	Peru		Ind.	40.47 N	86.3 W
100	Peru		S. A.	10.0 S	75.0 W
126	Perugia	(pȧ-rōō′jȧ)	It.	43.17 N	12.23 E
129	Pervomaisk	(pĕr-vō-mīsk′)	Sov. Un.	48.4 N	30.52 E
126	Pesaro	(pȧ′zȧ-rō)	It.	43.55 N	12.54 E
148	Pescadores Channel	(pĕs-kȧ-dō′-rĕs)	For. (In.)	23.45 N	102.0 E
148	Pescadores Is.		For. (In.)	23.40 N	119.35 E
93	Pescados, R.	(pĕs-kȧ′dōs)	Mex.	19.18 N	96.40 W
126	Pescara	(pȧs-kȧ′rȧ)	It.	42.26 N	14.12 E
126	Pescara R.		It.	42.12 N	13.40 E
111	Peschani, C.	(pȧs′chȧ-nĭ)	Sov. Un.	43.15 N	51.15 E
126	Pescia	(pȧ′shȧ)	It.	43.55 N	10.42 E
141	Peshawar	(pĕ-shȧ′wŭr)	Pak.	33.59 N	71.43 E
77	Peshtigo	(pĕsh′tē-gō)	Wis.	45.4 N	87.48 W
77	Peshtigo R.		Wis.	45.25 N	88.20 W
128	Pesochenski	(pȧ-sō-chĕn′skĭ-yĕ)	Sov. Un.	54.4 N	34.17 E
124	Peso de Régua	(pȧ-sōō dȧ rȧ′gwȧ)	Port.	41.10 N	7.47 W
94	Pespire	(pȧs-pē′rȧ)	Hond.	13.38 N	87.22 W
101	Pesquēira	(pĕs-kȧ′ē-rȧ)	Braz.	8.15 S	36.32 W
80	Pesqueria, R.	(pȧs-kȧ-rē′ȧ)	Mex.	26.0 N	100.30 W
127	Peŝtera	(pĕsh′tȧ-rȧ)	Bul.	42.3 N	24.18 E
121	Pesterzsebet	(pĕsht′ĕr-zhȧ′bĕt)	Hung.	47.27 N	19.8 E
92	Petachalco B.	(pȧ-tȧ-chȧl′kō)	Mex.	17.58 N	102.5 W
137	Petah Tikva	(pĕ′tȧĸ tĭk′vȧ)	Isr.	32.5 N	34.54 E
74	Petaluma	(pĕt-ȧ-lōō′mȧ)	Calif.	38.14 N	122.39 W
92	Petatlán	(pȧ-tȧ-tlȧn′)	Mex.	17.29 N	101.18 W
94	Petén (San Andres) L.	(pȧ-tȧn′) (sȧn än-drȧs′)	Guat. (In.)	17.0 N	89.50 W
158	Peterborough	(pē′tĕr-bŭr-ō)	Austl.	32.59 S	138.50 E
89	Peterborough		Can.	44.15 N	78.29 W
114	Peterborough		Gt. Brit.	52.35 N	0.15 W
116	Peterborough, Soke of		Gt. Brit.	52.37 N	0.21 W
119	Petergof	(pyĕ′tĕr-gôf)	Sov. Un.	59.53 N	29.55 E
114	Peterhead	(pē-tĕr-hĕd′)	Gt. Brit.	57.30 N	1.50 W
85	Peter Pt.		Can.	43.50 N	77.8 W
69	Petersburg	(pē′tĕrz-bûrg)	Alsk.	56.45 N	133.0 W
79	Petersburg		Ill.	40.0 N	89.51 W
84	Petersburg		Ind.	38.30 N	87.15 W
62	Petersburg		Ky. (Cincinnati In.)	39.4 N	84.52 W
83	Petersburg		Va.	37.12 N	77.24 W
143	Peter the Great B.		Sov. Un.-Chn.	42.30 N	132.0 E
86	Petitcodiac	(pē-tē-kō-dyȧk′)	Can.	45.56 N	65.11 W
85	Petite Nation R.	(pē-tēt′ nȧ-syȮN′)	Can.	45.45 N	75.8 W
95	Petite Terre (I.)	(pē-tēt′ tȧr′)	Guad. (In.)	16.10 N	61.8 W
97	Petit Goave	(pē-tē′ gō-ȧv′)	Hai.	18.26 N	72.53 W
79	Petit Jean Cr.	(pē-tē′ zhȧN′)	Ark.	35.5 N	93.30 W
117	Petit Nethe R.	(pē-tē′nȧt′)	Bel. (Anvers In.)	51.10 N	4.38 E
93	Petlalcingo	(pĕ-tlȧl-sĕŋ′gō)	Mex.	18.3 N	97.50 W
156	Petone	(pĕ-tō′nē)	N. Z. (In.)	41.14 S	174.53 E
99	Petorca	(pȧ-tōr′kȧ)	Chl. (Valparaiso In.)	32.14 S	70.59 W
99	Petorca, R.		Chl. (Valparaiso In.)	32.20 S	71.20 W
84	Petoskey	(pĕ-tōs′kĭ)	Mich.	45.23 N	85.58 W
127	Petrič	(pȧ′trĭch)	Bul.	41.23 N	23.12 E
75	Petrified Forest Natl. Mon.		Ariz.	34.55 N	109.37 W
129	Petrikovka	(pyĕ′trē-kôf-kȧ)	Sov. Un.	48.43 N	34.29 E
129	Petrikovo	(pyĕ′trē-kō-vō)	Sov. Un.	52.8 N	28.32 E
126	Petrinja	(pȧ′trēn-yȧ)	Yugo.	45.26 N	16.19 E
119	Petrokrepost	(pyĕ′trō-krĕ-pōst′)	Sov. Un.	59.55 N	31.5 E
84	Petrolia	(pĕ-trō′lĭ-ȧ)	Mich.	42.52 N	82.10 W
101	Petrolina	(pĕ-trō-lē′nȧ)	Braz.	9.15 S	40.28 W
129	Petropavlovka	(pyĕ′trō-pȧv′-lôf-kȧ)	Sov. Un.	48.27 N	36.21 E
138	Petropavlovsk	(pyĕ-trō-pȧv′-lôfsk)	Sov. Un.	54.55 N	69.10 E
139	Petropavlovsk-Kamchatskiy	(kȧm-chȧt′skĭ)	Sov. Un.	53.20 N	158.50 E
101	Petrópolis	(pȧ-trō-pō-lēzh′)	Braz.	22.30 S	43.4 W
127	Petrosani	(pȧ-trō-shȧn′′)	Rom.	45.24 N	23.23 E
111	Petrovsk	(pyĕ-trôfsk′)	Sov. Un.	52.15 N	45.25 E
129	Petrovskaya	(pyĕ-trôf′skȧ-yȧ)	Sov. Un.	45.25 N	37.54 E
111	Petrovskoe	(pyĕ-trôf′skō-yĕ)	Sov. Un.	45.15 N	42.58 E
139	Petrovsk-Zabaykalskiy	(pyĕ-trôfsk-zȧ-bĭ-kȧl′skĭ)	Sov. Un.	51.15 N	108.40 E
110	Petrozavodsk	(pyȧ′trō-zȧ-vôtsk′)	Sov. Un.	61.45 N	34.20 E
119	Petseri	(pĕt′sĕ-rē)	Sov. Un.	57.48 N	27.40 E
99	Peumo	(pȧ-ōō′mō)	Chl. (Valparaiso In.)	34.23 S	71.13 W
62	Pewaukee	(pĭ-wŏ′kē)	Wis. (Milwaukee In.)	43.5 N	88.16 W
65	Peyton	(pȧ′tȧn)	Colo. (Colo. Sprs. In.)	39.2 N	104.29 W
110	Peza R.	(pyȧ′zȧ)	Sov. Un.	65.35 N	46.35 E
122	Pézenas	(pȧ-zē-nȧ′)	Fr.	43.25 N	3.25 E
120	Pforzheim	(pfôrts′hīm)	Ger.	48.53 N	8.42 E
127	Phanos (I.)	(fȧ′nōs)	Grc.	39.51 N	19.25 E
150	Phanrang	(p′hȧn′rȧng′)	Indoch.	11.35 N	108.50 E
127	Pharsala	(fȧr′sȧ-lȧ)	Grc.	39.16 N	22.24 E
82	Phenix City	(fē′nĭks)	Ala.	32.29 N	85.1 W
82	Philadelphia	(fĭl-ȧ-dĕl′fhĭ-ȧ)	Miss.	32.46 N	89.8 W
85	Philadelphia		Pa.	40.0 N	75.10 W
63	Philadelphia		Pa. (In.)		
127	Philiatra	(fĭ-lē-ȧ′trȧ)	Grc.	37.10 N	21.36 E
76	Philip	(fĭl′ĭp)	S. D.	44.4 N	101.37 W
132	Philippeville	(fē-lēp′vēl′)	Alg.	36.58 N	6.58 E
152	Philippines (Is.)	(fĭl′ĭ-pēnz)	Pac. O.	12.0 N	122.0 E
151	Philippine Trough		Pac. O.	9.30 N	127.0 E
127	Philippopolis (Plovdiv)	(fĭl-ĭp-ŏp′ō-lĭs) (plōv′dĭf).	Bul.	42.8 N	24.42 E
73	Philipsburg	(fĭl′ĭps-bŭrg)	Mont.	46.20 N	113.29 W
85	Philipsburg		Pa.	40.54 N	78.12 W
85	Phillipi	(fĭ-lĭp′ī)	W. Va.	39.9 N	80.3 W
77	Phillips	(fĭl′ĭps)	Wis.	45.41 N	90.22 W
78	Phillipsburg		Kan.	39.45 N	99.19 W
85	Phillipsburg	(fĭl′ĭps-bĕrg)	N. J.	43.37 N	75.40 W
85	Phillipsburg		Pa.	40.42 N	75.10 W
117	Phlegrean Fields	(flē-grē′ăn)	It. (Napoli In.)	40.53 N	14.6 E
137	Phnom Penh	(nŏm′pĕn′)	Cambodia	11.33 N	104.51 E
63	Phoebus	(fē′bŭs)	Va. (Norfolk In.)	37.1 N	76.19 W
75	Phoenix	(fē′nĭks)	Ariz.	33.27 N	112.4 W
72	Phoenix		Can.	49.4 N	118.35 W
63	Phoenix		La. (New Orleans In.)	29.39 N	89.56 W
154	Phoenix Is.		Pac. O.	4.0 S	172.0 W
63	Phoenixville	(fē′nĭks-vĭl)	Pa. (Philadelphia In.)	40.9 N	75.31 W
126	Piacenza	(pyȧ-chĕnt′sȧ)	It.	45.2 N	9.41 E
100	Piacoa	(pyȧ-kō′ȧ)	Ven.	8.31 N	62.2 W
117	Piano di Sorrento	(pyȧ′nō dē sôr-rĕn′tō)	It. (Napoli In.)	40.38 N	14.24 E
126	Pianosa (I.)	(pyȧ-nō′sȧ)	It.	42.35 N	10.5 E
126	Pianosa I.		It.	42.14 N	15.44 E
117	Pianura	(pyȧ-nōō′rȧ)	It. (Napoli In.)	40.52 N	14.11 E
153	Piapayungan Mt.	(pyȧ-pȧ-yōōŋ′gȧn)	Phil.	7.39 N	124.32 E
121	Piatra-Neamt	(pyȧ′trȧ-nȧ-ămts′)	Rom.	46.55 N	26.23 E
101	Piauhi (State)	(pyou′ē)	Braz.	7.0 S	42.30 W
101	Piauhi, Serra do (Mts.)	(sĕr′rȧ dŏō pyou′ē)	Braz.	9.30 S	43.15 W
126	Piave R.	(pyȧ′vȧ)	It.	45.47 N	12.20 E
126	Piazza Armerina	(pyȧt′sȧ är-mȧ-rē′nȧ)	It.	37.24 N	14.23 E
133	Pibor R.	(pē′bôr)	Sud.-Eth.	7.30 N	33.0 E
91	Picara Pt.	(pē-kȧ′rȧ)	St. Thomas (In.)	18.23 N	64.56 W
82	Picayune	(pĭk′ȧ-yōōn)	Miss.	30.31 N	89.41 W
142	Pichan (Shanshan)	(pē′chȧn′) (shȧn′shȧn′)	Chn.	42.40 N	90.4 E
79	Picher	(pĭch′ĕr)	Okla.	36.58 N	94.49 W
131	Pichon	(pē-shŏN′)	Tun. (In.)	35.39 N	9.41 E
93	Pichucalco	(pē-chōō-kȧl′kō)	Mex.	17.30 N	93.5 W
77	Pickerel L.	(pĭk′ĕr-ĕl)	Can.	48.35 N	91.22 W
116	Pickering	(pĭk′ĕr-ĭng)	Gt. Brit.	54.14 N	0.46 W
61	Pico	(pē′kō)	Calif. (Los Angeles In.)	34.0 N	118.5 W
132	Pico I.	(pē′kōō)	Az. Is. (In.)	38.25 N	28.20 W
101	Picos	(pē′kōzh)	Braz.	7.2 S	41.32 W
77	Pic R.	(pēk)	Can.	49.0 N	86.7 W
85	Picton	(pĭk′tŭn)	Can.	44.2 N	77.10 W
157	Picton		N. Z.	41.17 S	174.0 E
87	Pictou	(pĭk-tōō′)	Can.	45.41 N	62.42 W
152	Piddig	(pēd-dēg′)	Phil.	18.10 N	120.43 E
141	Pidurutalagala, Mt.	(pē′dōō-rōō-tȧ′lȧ-gȧ′lȧ)	Cey. (In.)	7.5 N	80.45 E
93	Piedad	(pyȧ-dhȧdh′)	Mex. (In.)	19.24 N	99.9 W
102	Piedade	(pyȧ-dȧ′dē)	Braz. (In.)	22.41 S	43.3 W
102	Piedade		Braz. (In.)	22.53 S	43.19 W
82	Piedmont	(pēd′mŏnt)	Ala.	33.56 N	85.37 W
126	Piedmont (Prov.)		It.	44.59 N	7.30 E
79	Piedmont		Mo.	37.8 N	90.41 W
83	Piedmont		S. C.	34.42 N	82.27 W
85	Piedmont		W. Va.	39.30 N	79.3 W
124	Piedrabuena	(pyȧ-drȧ-bwȧ′nȧ)	Sp.	39.2 N	4.10 W
97	Piedra Gran (Pk.)	(pyȧ′drȧ grȧn′)	Cuba	20.1 N	75.41 W
80	Piedras Negras	(pyȧ′drȧs nȧ′grȧs)	Mex.	28.41 N	100.31 W
77	Pie I.	(pī)	Can.	48.15 N	89.5 W
119	Pieksämäki	(pyĕk′sĕ-mĕ-kē)	Fin.	62.17 N	27.15 E
124	Piélagos	(pyȧ′lȧ-gōs)	Sp.	43.23 N	3.56 W
110	Piels	(pyĕls)	Fin.	63.15 N	29.30 E
160	Pieman (Corinna)	(pī′mȧn) (kō-rĭn′ȧ)	Austl. (Tas. In.)	41.45 S	145.20 E
76	Pierce	(pērs)	Neb.	42.12 N	97.31 W
85	Pierce		W. Va.	39.13 N	79.32 W
63	Piermont	(pēr′mŏnt)	N.Y. (New York In.)	41.3 N	73.55 W
76	Pierre	(pēr)	S. D.	44.22 N	100.20 W
123	Pierrefitte	(pyȧr-fēt′)	Fr. (In.)	48.57 N	2.22 E
123	Pierrelaye	(pyȧr-lȧ′)	Fr. (In.)	49.1 N	2.9 E
121	Pieštany	(pyĕsh′tyȧ-nŭĭ)	Czech.	48.36 N	17.48 E
	Pietarsaari, see Jakobstad, Fin.				
134	Pietermaritzburg	(pē-tĕr-mȧr′ĭts-bûrg)	(pyȧ′tĕr-mȧ′rĕts-bōōrgh) U. S. Afr.	29.37 S	30.21 E
134	Pietersburg	(pē′tĕrz-bûrg)	U.S.Afr.	23.55 S	29.20 E
134	Piet Retief	(pēt rĕ-tēf′)	U. S. Afr.	27.2 S	30.49 E
126	Pieve di Cadore	(pyȧ′vȧ dē kȧ-dō′rȧ)	It.	46.27 N	12.22 E
64	Pigeon L.	(pĭj′ŭn)	Can. (Winnipeg In.)	49.57 N	97.36 W
77	Pigeon R.		Can.-U. S.	48.0 N	89.55 W
79	Piggott	(pĭg′ŭt)	Ark.	36.23 N	90.11 W
119	Pihkva (Pskov), L.	(pē′kvȧ)	(pskôf). Sov. Un.	58.0 N	28.0 E
93	Pijijiapan	(pē-kē-kē-ȧ′pȧn)	Mex.	15.41 N	93.13 W
78	Pikes Peak	(pīks)	Colo.	38.50 N	105.3 W
65	Pikeview	(pīk′vū)	Colo. (Colo. Sprs. In.)	38.55 N	104.50 W
84	Pikeville	(pĭk′vĭl)	Ky.	37.26 N	82.32 W
151	Pila	(pē′lȧ)	Phil. (Manila In.)	14.15 N	121.25 E
120	Pila	(pē′lȧ)	Pol.	53.8 N	16.42 E
99	Pilar	(pē′lȧr)	Arg. (Buenos Aires In.)	34.28 S	58.59 W
101	Pilar		Braz.	14.43 S	49.32 W
102	Pilar		Par.	26.50 S	58.28 W
152	Pilar		Phil.	12.55 N	123.40 E
153	Pilar		Phil.	11.28 N	123.0 E
152	Pilar		Phil.	17.22 N	120.27 E
153	Pilar B.		Phil.	11.30 N	123.0 E
99	Pilar, C.		Chl. (Magallanes In.)	52.42 S	74.42 W
153	Pilas I.	(pē′lȧs)	Phil.	6.38 N	121.36 E
94	Pilas, Las (Vol.)	(lȧs pē′lȧs)	Nic.	12.32 N	86.42 W
98	Pilcomaya R.	(pēl-kō-mȧ′yō)	S. A.	24.15 S	60.0 W
152	Pili	(pē′lē)	Phil.	13.33 N	123.17 E
121	Piliça R.	(pē-lēt′sȧ)	Pol.	51.30 N	20.0 E
151	Pililla	(pē-lē′lyȧ)	Phil. (Manila In.)	14.30 N	121.20 E
128	Pilka R.	(pēl-kȧ′)	Sov. Un.	57.35 N	30.55 E
160	Pillar, C.	(pĭl′ȧr)	Austl. (Tas. In.)	43.12 S	148.0 E
160	Pillinger	(pĭl′ĭn-jēr)	Austl. (Tas. In.)	42.18 S	145.33 E
124	Piloña	(pē-lō′nyȧ)	Sp.	43.22 N	5.22 W
80	Pilon, R.	(pē-lōn′)	Mex.	25.15 N	99.45 W
79	Pilot Cr.	(pī′lŭt)	Tex.	33.20 N	96.48 W
157	Pilot, Pt.		N. Z. (In.)	45.46 S	170.42 E
79	Pilot Point		Tex.	33.23 N	96.57 W
63	Pilottown		La. (New Orleans In.)	29.11 N	89.15 W
	Pilsen, see Plzen, Czech.				
119	Pils Rauna,	(pēls rou′nȧ)	Sov. Un.	57.20 N	25.32 E
119	Piltene	(pĭl′tĕ-nĕ)	Sov. Un.	57.16 N	21.42 E
92	Pimal, Cerro	(sĕr′ō pē-mȧl′)	Mex.	22.58 N	104.18 W

ăt; final; rāte; senāte; ärm; ask; sofȧ; fâre; ch-choose; dh-as th in other; bē: ēvent; bĕt; recēnt; cratēr; g-go; gh-guttural g; bĭt; ī-short neutral; rīde; ĸ-guttural k as ch in German ich;

Page	Name	Pronunciation	Region	Lat. °	′	Long. °	′
158	Pimba	(pĭm′bȧ)	Austl.	31.12	S	136.45	E
152	Pinamalayan	(pē-nä-mä-lä′yän)	Phil.	13.4	N	121.30	E
153	Pinamungajan	(pē-nä-mōōŋ-gä′-hän)	Phil.	10.15	N	123.35	E
111	Pinarbaşi	(pē′när-bä′shĭ)	Tur.	38.40	N	36.12	E
96	Pinar del Rio	(State) (pē-när′ dĕl rē′ō)	Cuba	22.30	N	83.40	W
96	Pinar del Rio		Cuba	22.21	N	83.38	W
152	Pinatubo Mt.	(pē-nä-tōō′bō)	Phil.	15.8	N	120.21	E
146	Pinchow	(pĭn′chō′)	Chn.	37.36	N	118.2	E
79	Pinckneyville	(pĭnk′nĭ-vĭl)	Ill.	38.5	N	89.22	W
121	Pińczów	(pĕn″chōōf)	Pol.	50.32	N	20.32	E
99	Pindamonhangaba	(pĕn-dȧ-mōn′-ȧn-gä′bȧ)	Braz. (Rio de Janeiro In.)	22.58	S	45.30	W
127	Pindus	(pĭn′dŭs)	Grc.	39.35	N	21.30	E
79	Pine Bluff		Ark.	34.13	N	92.1	W
87	Pine C		Can.	46.45	N	53.35	W
77	Pine City		Minn.	45.49	N	92.59	W
65	Pine Cliffe	(pin′ klĭf)	Colo. (Denver In.)	39.57	N	105.27	W
158	Pine Cr		Austl.	13.50	S	131.59	E
72	Pine Forest Ra.		Nev.	41.45	N	118.40	W
110	Pinega	(pē-nyĕ′gȧ)	Sov. Un.	64.40	N	43.30	E
110	Pinega R.		Sov. Un.	64.10	N	42.30	E
65	Pine Grove		Colo. (Denver In.)	39.25	N	105.19	W
63	Pine Hill		N.J. (Philadelphia In.)	40.48	N	74.59	W
83	Pine Is.		Fla. (In.)	24.45	N	81.25	W
83	Pine I. Sd.		Fla. (In.)	26.35	N	82.10	W
61	Pine Lawn		Mo. (St. Louis In.)	38.42	N	90.18	W
76	Pine Ridge Ind. Res.		S. D.	43.30	N	102.0	W
126	Pinerolo	(pē-nä-rō′lō)	It.	44.52	N	7.20	E
96	Pines, Isle of		Cuba	21.40	N	82.44	W
159	Pines, Isle of (Kunie I.)	(pīnz) (kōō′nyĕ) (kū-nyä′)	N. Cal.	22.30	S	167.30	E
82	Pineville	(pīn′vĭl)	Ky.	36.45	N	83.33	W
81	Pineville		La.	31.19	N	92.25	W
144	Pingchow	(pĭng′chō′)	Chn.	25.46	N	107.6	E
145	Pingho	(pĭng′hō′)	Chn.	24.17	N	116.53	E
145	Pinghu	(pĭng′hōō′)	Chn.	30.41	N	120.58	E
144	Pingkiang	(pĭng′kyäng′)	Chn.	28.40	N	113.25	E
142	Pingliang	(pĭng′lyäng′)	Chn.	35.27	N	106.35	E
144	Pinglo	(pĭng′lō′)	Chn.	24.33	N	110.35	E
150	Ping, Me (R.)	(mē′ pĭng′)	Siam	18.0	N	98.35	E
144	Pingnan	(pĭng′nän′)	Chn.	23.36	N	110.30	E
145	Pingnan		Chn.	27.3	N	119.2	E
146	Pingshan	(pĭng′shän′)	Chn.	38.18	N	114.13	E
144	Pingsiang	(pĭng′syäng′)	Chn.	27.38	N	113.42	E
146	Pingting	(pĭng′tĭng′)	Chn.	37.47	N	113.36	E
146	Pingtu	(pĭng′tōō′)	Chn.	36.47	N	119.53	E
143	Pingyan	(pĭng′yän′)	Chn.	36.0	N	111.30	E
145	Pingyang	(pĭng′yäng′)	Chn.	27.35	N	120.31	E
146	Pingyin	(pĭng′yĭn′)	Chn.	36.16	N	116.21	E
146	Pingyüan	(pĭng′yü-än′)	Chn.	37.6	N	116.20	E
144	Pingyueh	(pĭng′yōō-ä′)	Chn.	26.43	N	107.20	E
101	Pinheiro	(pē-nyā′rōō)	Braz. (In.)	1.20	S	48.28	W
124	Pinhel	(pēn-yĕl′)	Port.	40.45	N	7.5	W
125	Pinhel Novo	(pēn-yĕl′ nō′vōō)	Port. (In.)	38.38	N	8.54	W
150	Pini (I.)	(pē′nē)	Indon.	0.10	N	98.40	E
143	Pinkiang (Harbin)	(pĭn′kyäng′) (här′bĭn)	Chn.	45.40	N	126.31	E
74	Pinnacles Natl. Mon.	(pĭn′ȧ-k′lz)	Calif.	36.27	N	121.12	W
117	Pinnau, R.	(pĭ-nou′)	Ger. (Hamburg In.)	53.40	N	9.36	E
117	Pinneberg	(pĭn′ē-bĕrgh)	Ger. (Hamburg In.)	53.40	N	9.48	E
117	Pinner	(pĭn′ĕr)	Gt. Brit. (London In.)	51.36	N	0.24	W
93	Pinola (Las Rosas)	(pē-nō′lȧ) (lȧs rō′zȧs)	Mex.	16.24	N	92.26	W
67	Pinole	(pĭ-nō′lē)	Calif. (San Francisco In.)	38.0	N	122.17	W
92	Pinos	(pē′nōs)	Mex.	22.16	N	101.36	W
125	Pinoso	(pē-nō′sō)	Sp.	38.24	N	0.59	W
124	Pinos-Puente	(pē′nōs-pwän′tȧ)	Sp.	37.15	N	3.45	W
92	Pinotepa Nacional	(pē-nō-tä′pȧ nä-syō-näl′)	Mex.	16.21	N	98.4	W
104	Pinsk	(pēn′sk)	Sov. Un.	52.7	N	26.7	E
121	Pinsk Marshes		Sov. Un.	52.10	N	27.30	E
100	Pinta (I.)	(pēn′tȧ)	Ec.	0.31	N	90.45	W
125	Pinto	(pēn′tō)	Sp. (In.)	40.14	N	3.42	W
75	Pioche	(pī-ō′chē)	Nev.	37.57	N	114.28	W
126	Piombino	(pyōm-bē′nō)	It.	42.57	N	10.33	E
121	Piotrków	(pyō′t′r-kōōf)	Pol.	51.23	N	19.44	E
82	Piper	(pī′pĕr)	Ala.	33.4	N	87.2	W
127	Piperi (I.)	(pē′pĕr-ē)	Grc.	39.18	N	24.19	E
75	Pipe Spring Natl. Mon.		Ariz.	36.51	N	112.45	W
76	Pipestone	(pīp′stōn)	Minn.	44.0	N	96.18	W
77	Pipestone R.		Can.	48.40	N	92.10	W
157	Pipikariti, Pt.	(pē′pē-kä′rē-tē)	N. Z. (In.)	45.48	S	170.47	E
86	Pipmakan L.	(pĭp-mä-kän′)	Can.	49.40	N	70.15	W
84	Piqua	(pĭk′wȧ)	Ohio	40.11	N	84.16	W
101	Piracicaba	(pē-rä-sē-kä′bä)	Braz.	22.31	S	48.2	W
127	Piraeus (Peiraievs)	(pī-rē′ŭs) (pē′rä-ĕfs)	Grc.	37.58	N	23.39	E
99	Pirahi	(pē-rä′ē)	Braz. (Rio de Janeiro In.)	22.38	S	43.55	W
126	Pirano	(pē-rä′nō)	Tr. F. Ter.	45.32	N	13.33	E
101	Pirapora	(pē-rä-pō′rȧ)	Braz.	17.28	S	44.58	W
102	Piratininga, L. de	(pē-rä-tē-nĭŋ′gȧ)	Braz. (In.)	22.56	S	43.4	W
120	Pirmasens	(pĭr-mä-zĕns′)	Ger.	49.12	N	7.35	E
120	Pirna	(pĭr′nȧ)	Ger.	50.58	N	13.52	E
151	Piroe	(pē-rōō′)	Indon.	2.59	S	128.18	E
127	Pirot	(pē′rōt)	Yugo.	43.9	N	22.34	E
75	Pirtleville	(pûr′t′l-vĭl)	Ariz.	31.24	N	109.33	W
129	Piryatin	(pēr-yä-tēn′)	Sov. Un.	50.14	N	32.31	E
126	Pisa	(pē′sȧ)	It.	43.43	N	10.24	E
100	Pisagua	(pē-sä′gwȧ)	Chl.	19.31	S	70.5	W
100	Pisco	(pēs′kō)	Peru	13.45	S	76.15	W
85	Piseco L.	(pī-sä′kō)	N. Y.	43.25	N	74.35	W
120	Pisek	(pē′sĕk)	Czech.	49.18	N	14.9	E
126	Pisino	(pē-sē′nō)	Yugo.	45.15	N	13.55	E
102	Pissis, Cerro (Vol.)	(sĕr′rō pē-sēs′)	Arg.	27.58	S	68.58	W
126	Pisticci	(pēs-tē′chē)	It.	40.23	N	16.33	E
112	Pistoia	(pēs-tō′yȧ)	It.	43.56	N	10.55	E
87	Pistolet B.	(pĭs-tō-lā′)	Can.	51.35	N	55.45	W
124	Pisuerga R.	(pē-swĕr′gȧ)	Sp.	42.0	N	4.23	W
100	Pitalito	(pē-tä-lē′tō)	Col.	2.2	N	75.47	W
4	Pitcairn I.	(pĭt′kȧrn)	Pac. O.	24.4	S	130.6	W
108	Piteå	(pē′tĕ-ô′)	Swe.	65.22	N	21.20	E
108	Pite R.	(pē′tĕ)	Swe.	65.52	N	20.0	E
127	Pitesti	(pē-tĕsht″)	Rom.	44.51	N	24.51	E
122	Pithiviers	(pē-tē-vyȧ′)	Fr.	48.12	N	2.18	E
63	Pitman	(pĭt′mȧn)	N.J. (Philadelphia In.)	40.44	N	75.8	W
72	Pit R.	(pĭt)	Calif.	41.30	N	120.55	W
117	Pitsea	(pĭt′sē)	Gt. Brit. (London In.)	51.34	N	0.30	E
147	Pitsuwo	(pĭt-sōō′wō′)	Chn.	39.29	N	122.21	E
65	Pitt L.	(pĭt)	Can. (Vancouver In.)	49.25	N	122.33	W
65	Pitt R.		Can. (Vancouver In.)	49.14	N	122.44	W
67	Pittsburg	(pĭts′bûrg)	Calif. (San Francisco In.)	38.2	N	121.53	W
74	Pittsburg		Calif.	38.1	N	121.54	W
79	Pittsburg		Kan.	37.24	N	94.42	W
81	Pittsburg		Tex.	33.0	N	95.0	W
79	Pittsburg		Tex.	33.01	N	94.58	W
85	Pittsburgh		Pa.	40.27	N	79.57	W
62	Pittsburgh		Pa. (In.)				
79	Pittsfield	(pĭts′fēld)	Ill.	39.37	N	90.47	W
85	Pittsfield		Mass.	42.27	N	73.15	W
86	Pittsfield		Me.	44.46	N	69.28	W
85	Pittston	(pĭts′tŭn)	Pa.	41.18	N	75.46	W
160	Pittsworth	(pĭts′wûrth)	Austl. (In.)	27.42	S	151.39	E
100	Piura	(pē-ōō′rȧ)	Peru	5.20	S	80.32	W
61	Placentia	(plă-sĕn′shĭ-ȧ)	Calif. (Los Angeles In.)	33.52	N	117.54	W
87	Placentia		Can.	47.18	N	53.55	W
87	Placentia B.		Can.	47.25	N	54.30	W
153	Placer	(plȧ-thĕr′)	Phil.	9.39	N	125.35	E
80	Placer		Mex.	29.10	N	105.22	W
74	Placerville	(plăs′ĕr-vĭl)	Calif.	38.43	N	120.48	W
96	Placetas	(plä-thä′tȧs)	Cuba	22.17	N	79.39	W
85	Placid L.	(plăs′ĭd)	N. Y.	44.20	N	73.58	W
125	Pla del Panadés	(plȧ dĕl pä-nä-dȧs′	Sp. (In.)	41.24	N	1.42	E
61	Plain City	(plān)	Utah (Salt Lake City In.)	41.18	N	112.5	W
77	Plainesdale	(plāns′dāl)	Mich.	47.2	N	88.40	W
62	Plainfield	(plān′fēld)	Ill. (Chicago In.)	41.37	N	88.12	W
62	Plainfield		Ind. (Indianapolis In.)	39.43	N	86.24	W
63	Plainfield		N.J. (New York In.)	40.36	N	74.27	W
79	Plainview	(plān′vū)	Ark.	34.58	N	93.18	W
65	Plainview		Colo. (Denver In.)	39.54	N	105.17	W
77	Plainview		Minn.	44.9	N	92.10	W
76	Plainview		Neb.	42.21	N	97.46	W
78	Plainview		Tex.	34.12	N	101.41	W
78	Plainville	(plān′vĭl)	Kan.	39.12	N	99.18	W
84	Plainwell	(plān′wĕl)	Mich.	42.27	N	85.40	W
97	Plana (Flat) Cays (Is.)	(plā′nȧ)	Ba. Is.	22.37	N	73.35	W
81	Plano	(plā′nō)	Tex.	33.0	N	96.42	W
83	Plant City		Fla. (In.)	28.2	N	82.7	W
81	Plaquemine	(plăk′-mēn′)	La.	30.17	N	91.13	W
153	Plaridel	(plä-rē-dĕl′)	Phil.	8.36	N	123.43	E
124	Plasencia	(plä-sĕn′thē-ä)	Sp.	40.2	N	6.5	W
110	Plast	(plȧsht)	Sov. Un.	54.24	N	60.52	E
86	Plaster Rock	(plȧs′tĕr rŏk)	Can.	46.53	N	67.24	W
148	Plastun B.	(plȧs-tōōn′)	Sov. Un.	44.45	N	136.22	E
102	Plata, R. de la	(dā lȧ plȧ′tä)	Arg.-Ur.	35.0	S	57.0	W
126	Platani R.	(plä-tä′nē)	It.	37.28	N	13.40	E
65	Plateau		Colo. (Denver In.)	39.26	N	104.53	W
97	Platform Pt.	(plăt′fôrm)	Hai.	19.36	N	73.22	W
92	Platón Sánchez	(plä-tōn′ sän′chĕz)	Mex.	21.16	N	98.18	W
76	Platte	(plăt)	S. D.	43.23	N	98.51	W
79	Platte R.		Mo.	39.50	N	94.42	W
79	Platte R.		Neb.	41.20	N	97.10	W
58	Platte R., North		Neb.	42.0	N	104.0	W
65	Platteville	(plăt′vĭl)	Colo. (Denver In.)	40.12	N	104.50	W
77	Platteville		Wis.	42.45	N	90.29	W
79	Platt Natl. Park	(plăt)	Okla.	34.30	N	96.58	W
79	Plattsburg	(plăts′bûrg)	Mo.	39.33	N	94.27	W
85	Plattsburg		N. Y.	44.42	N	73.38	W
76	Plattsmouth	(plăts′mŭth)	Neb.	41.1	N	95.53	W
120	Plauen	(plou′ĕn)	Ger.	50.30	N	12.6	E
93	Playa Vicente	(plä′yȧ vē-sĕn′tȧ)	Mex.	17.50	N	95.50	W
93	Playa Vicente R.		Mex.	18.0	N	95.42	W
79	Pleasant Hill	(plĕz′ŭnt)	Mo.	38.47	N	94.17	W
85	Pleasant, L.		N. Y.	43.28	N	74.24	W
67	Pleasanton	(plĕz′ŭn-tŭn)	Calif. (San Francisco In.)	37.39	N	121.53	W
79	Pleasanton		Kan.	38.11	N	94.40	W
80	Pleasanton		Tex.	28.57	N	98.30	W
157	Pleasant, Pt.		N. Z.	44.20	S	171.0	E
62	Pleasant Ridge		Mich. (Detroit In.)	42.29	N	83.9	W
156	Plenty, B. of	(plĕn′tē)	N. Z.	37.40	S	177.0	E
160	Plenty R.		Austl. (Melbourne In.)	37.42	S	145.6	E
73	Plentywood	(plĕn′tē-wōōd)	Mont.	48.47	N	104.32	W
128	Ples	(plyĕs)	Sov. Un.	57.26	N	41.32	E
86	Plessisville	(plĕ-sē′vĕl′)	Can.	46.13	N	71.47	W
121	Pleszew	(plĕ′zhĕf)	Pol.	51.53	N	17.48	E
127	Pleven	(plĕ′vĕn)	Bul.	43.24	N	24.35	E
127	Plevlje (Pljevlja)	(plyĕv′lyĕ) (plyĕv′lyȧ)	Yugo.	43.21	N	19.22	E
121	Plock	(pwôtsk)	Pol.	52.33	N	19.42	E
123	Ploërmel	(plō-ĕr-mĕl′)	Fr.	47.55	N	2.25	W
127	Ploeşti	(plō-yĕsht″)	Rom.	44.56	N	26.1	E
127	Plomarion	(plō-mȧ′rĭ-ŏn)	Grc.	38.58	N	26.24	E
122	Plomb du Cantal	(plôN′ dü kȧN-tȧl′)	Fr.	45.0	N	2.51	E
121	Plónsk	(pwôn′sk)	Pol.	52.37	N	20.24	E
127	Plovdiv (Philippopolis)	(plŏv′dĭf) (fĭl-ĭp-ŏp′ō′lĭs)	Bul.	42.8	N	24.42	E
93	Pluma Hidalgo	(plōō′mȧ ē-dȧl′gō)	Mex.	15.54	N	96.27	W
65	Plum Cr.		Colo. (Denver In.)	39.29	N	105.0	W
65	Plummers	(plŭm′ĕrz)	Colo. (Denver In.)	40.36	N	105.1	W
119	Plunge	(plōōn′gä)	Sov. Un.	55.56	N	21.47	E
114	Plymouth	(plĭm′ŭth)	Gt. Brit.	50.25	N	4.5	W
84	Plymouth		Ind.	41.22	N	86.20	W
95	Plymouth		Le. Is. (In.)	16.43	N	62.13	W
86	Plymouth		Mass.	41.55	N	70.41	W
62	Plymouth		Mich. (Detroit In.)	42.23	N	83.27	W
86	Plymouth		N. H.	43.45	N	71.42	W
83	Plymouth		N. C.	35.51	N	76.43	W
85	Plymouth		Pa.	41.15	N	75.6	W
77	Plymouth		Wis.	43.45	N	87.59	W
160	Plympton	(plĭmp′tŭn)	Austl. (Adelaide In.)	34.58	S	138.33	E
128	Plyusa R.	(plyōō′sȧ)	Sov. Un.	58.45	N	28.10	E
120	Plzeń	(p′l′zĕn′)	Czech.	49.46	N	13.23	E
150	Pnom Penh	(p′nôm′ pĕn′)	Indoch.	11.38	N	104.58	E
132	Pobé	(pō-bā′)	Fr. W. Afr.	6.48	N	2.32	E
125	Pobla de Lillet	(pōb′lȧ dā lē-lyĕt′)	Sp.	42.16	N	1.57	E
79	Pocahontas	(pō-kȧ-hŏn′tȧs)	Ark.	36.15	N	91.1	W
77	Pocahontas		Ia.	42.45	N	94.40	W
73	Pocatello	(pō-kȧ-tĕl′ō)	Ida.	42.51	N	112.27	W
128	Pochep	(pō-chĕp′)	Sov. Un.	52.56	N	33.29	E
110	Pochinki	(pō-chĕn′kē)	Sov. Un.	54.40	N	44.50	E
128	Pochinok	(pō-chē′nôk)	Sov. Un.	52.44	N	32.25	E
146	Pochow	(pō′chō′)	Chn.	33.51	N	115.44	E
93	Pochutla (San Pedro)	(pō-chōō′tlȧ) (sän pä′drō)	Mex.	15.43	N	96.28	W
116	Pocklington	(pŏk′lĭng-tŭn)	Gt. Brit.	53.55	N	0.46	W
83	Pocolet R.	(pō-kō-lĕt′)	S. C.	35.0	N	81.50	W
85	Pocomoke City	(pō-kō-mŏk′)	Md.	38.4	N	75.34	W
121	Podgaytsy	(pôd′gȧ-ē-tsĭ′)	Sov. Un.	49.13	N	25.6	E
127	Podgorica	(pôd′gō-rē-tsȧ)	Yugo.	42.25	N	19.17	E
129	Podgornoe	(pôd′gôr-nō-yĕ)	Sov. Un.	50.26	N	39.31	E
121	Podkarpatska Rus (Ruthenia)	(pôd′kȧr-pȧt-skȧ rōōs′)	Sov. Un.	48.28	N	23.20	E
120	Podmokly	(pôd′mŏk-lĕ)	Czech.	50.47	N	14.10	E
128	Podolsk	(pō-dôl′″sk)	Sov. Un.	55.27	N	37.31	E
132	Podor	(pō-dôr′)	Fr. W. Afr.	16.35	N	15.3	W
129	Podvolochiska	(pŭd-vō-lō-chĭs′kȧ)	Sov. Un.	49.33	N	26.9	E
126	Poggibonsi	(pôd-jē-bôn′sē)	It.	43.27	N	11.12	E
128	Pogodino (Gorki)	(pō-gō′dē-nō) (gôr′kĭ)	Sov. Un.	54.17	N	30.59	E
146	Pohai, Str. of	(pō′hī′)	Chn.	38.35	N	121.0	E
147	Pohang	(pō′häng′)	Kor.	36.2	N	129.23	E
146	Pohsing	(pō′hsĭng′)	Chn.	37.14	N	118.13	E
63	Pointe a la Hache	(point′ ȧ lȧ ȧsh′)	La. (New Orleans In.)	29.35	N	89.48	W
91	Pointe à Pitre	(pwăNt′ ȧ pē-tr′)	Guad.	16.15	N	61.30	W
64	Pointe aux Trembles	(pwăNt′ ō trȧN′bl′)	Can. (Montreal In.)	45.38	N	73.30	W
65	Point Roberts	(point rŏb′ĕrts)	Wash. (Vancouver In.)	48.59	N	123.5	W
64	Point Fortune	(point fôr′tŭn)	Can. (Montreal In.)	45.34	N	74.23	W
65	Point Grey	(point grā′)	Can. (Vancouver In.)	49.16	N	123.16	W
84	Point Pleasant		W. Va.	38.50	N	82.8	W
122	Poissy	(pwȧ-sē′)	Fr.	48.55	N	2.1	E
122	Poitiers	(pwȧ-tyā′)	Fr.	46.35	N	0.20	E
122	Poitou Hills	(pwȧ-tōō′)	Fr.	46.50	N	0.50	W
101	Pojuca, R.	(pō-hōō′kȧ)	Braz. (In.)	12.28	S	38.30	W
145	Poklo	(pŏk′lō′)	Chn.	23.8	N	114.17	E
143	Pokotu	(pō′kō-tōō′)	Chn.	48.37	N	122.0	E
128	Pokrov	(pō′krŏf)	Sov. Un.	55.55	N	39.9	E
129	Pokrovskaya	(pō-krŏf′skȧ-yȧ)	Sov. Un.	47.25	N	38.54	E
126	Pola	(pō′lȧ)	Yugo.	44.52	N	13.51	E
120	Poland	(pō′lȧnd)	Eur.	52.0	N	22.0	E
152	Polangui	(pō-lȧŋ′gē)	Phil.	13.18	N	123.29	E
128	Pola R.		Sov. Un.	57.45	N	31.55	E
121	Polgár	(pōl′gär)	Hung.	47.53	N	21.9	E
143	Poli	(pō′lĭ)	Chn.	45.50	N	130.40	E
126	Policastro, G. of	(pō-lē-kȧs′trō)	It.	39.55	N	15.35	E
123	Poligny	(pō-lē-nyē′)	Fr.	46.50	N	5.42	E
152	Polillo	(pō-lēl′yō)	Phil.	14.41	N	121.56	E
152	Polillo I.		Phil.	14.50	N	121.55	E
152	Polillo Is.		Phil.	14.50	N	122.12	E
152	Polillo Str.		Phil.	15.0	N	121.42	E
126	Polistena	(pō-lēs-tä′nȧ)	It.	38.25	N	16.5	E
125	Pollensa	(pōl-yĕn′sȧ)	Sp.	39.53	N	3.1	E
153	Polloc Har.	(pōl-yŏk′)	Phil.	7.23	N	124.15	E
151	Polo	(pō′lō)	Phil. (Manila In.)	14.44	N	120.56	E
94	Polochic, R.	(pō-lō-chēk′)	Guat.	15.20	N	89.40	W
129	Polonnoe	(pō′lō-nō-yĕ)	Sov. Un.	50.7	N	27.31	E
128	Polotsk	(pō′lōtsk)	Sov. Un.	55.29	N	28.48	E
73	Polson	(pōl′sŭn)	Mont.	47.41	N	114.10	W
129	Poltava	(pōl-tä′vȧ)	Sov. Un.	49.36	N	34.35	E
129	Poltavka	(pōl-tȧf′kȧ)	Sov. Un.	47.31	N	32.27	E
129	Põltsamaa	(põlt′sȧ-mä)	Sov. Un.	58.40	N	26.0	E
138	Poluy R.	(pōl′wē)	Sov. Un.	65.45	N	69.0	E

ng-sing; ŋ-baŋk; N-nasalized n; nŏd; cŏmmit; ōld; ôbey; ôrder; fōōd; fŏŏt; ou-out; s-soft; sh-dish; th-thin; pūre; ûnite; ûrn; stŭd; circŭs; ü-as "y" in study; '-indeterminate vowel.

Page	Name	Pronunciation	Region	Lat. °′	Long. °′
138	Polyarnyy	(pŭl-yär′nē)	Sov. Un.	69.13 N	33.25 E
127	Polygyros	(pō-lē-yē-rōs′)	Grc.	40.23 N	23.24 E
127	Polykhnitos	(pō-lē-ĸnē-tōs′)	Grc.	39.4 N	26.11 E
81	Polytechnic	(pŏl-ĭ-tĕk′nĭk)	Tex.	32.45 N	97.18 W
124	Pombal	(pōm-bäl′)	Port.	39.54 N	8.38 W
120	Pomerania	(pŏm-ē-rā′nĭ-ȧ)	Pol.	53.55 N	16.0 E
118	Pomeranian Bay		Ger.-Pol.	54.10 N	14.30 E
84	Pomeroy	(pŏm′ĕr-oi)	Ohio	39.4 N	82.2 W
72	Pomeroy		Wash.	46.28 N	117.37 W
76	Pomme de Terre R.	(pōm dē tĕr′)	Minn.	45.40 N	95.50 W
74	Pomona	(pō-mō′nȧ)	Calif.	34.3 N	117.43 W
114	Pomona (Mainland)		Gt. Brit.	59.0 N	2.50 W
83	Pompano	(pŏm′pȧ-nō)	Fla. (In.)	26.15 N	80.7 W
117	Pompeii	(pōm-pā′yē)	It. (Napoli In.)	40.45 N	14.29 E
123	Pompey	(pôn-pȧ′)	Fr.	8.48 N	6.9 E
63	Pompton Lakes	(pŏmp′tŏn)	N.J. (New York In.)	41.1 N	74.17 W
76	Ponca	(pŏn′kȧ)	Neb.	42.35 N	96.41 W
79	Ponca City		Okla.	36.43 N	97.6 W
91	Ponce	(pōn′sā)	P. R. (In.)	18.1 N	66.39 W
117	Ponders End	(pŏn′dĕrz)	Gt. Brit. (London In.)	51.39 N	0.3 W
141	Pondichéry	(pôn′dē-shā-rē′)	(pŏn-dĭ-shĕr′ē). India	12.0 N	79.45 E
124	Ponferrada	(pôn-fĕr-rä′dhȧ	Sp.	42.34 N	6.36 W
100	Pongo de Manseriche (Falls)	(pôŋ′gō dā mȧn-sȧ-rē′chȧ)	Ec.	4.30 S	77.30 W
110	Ponoi	(pō′nō-ĭ)	Sov. Un.	67.0 N	41.25 E
110	Ponoi R.		Sov. Un.	67.0 N	38.0 E
122	Pons	(pôN)	Fr.	45.35 N	0.35 W
153	Ponson I.	(pôn-sōn′)	Phil.	10.44 N	124.32 E
132	Ponta Delgada	(pôn′tȧ dĕl-gȧ′dȧ)	Az. Is. (In.)	37.48 N	25.45 W
101	Ponta de Pedras	(pôŋ′tȧ dȧ pā′drȧzh)	Braz. (In.)	1.25 S	48.55 W
102	Ponta Grossa	(pôn′tȧ grō′sȧ)	Braz.	25.10 S	50.15 W
123	Pont-à-Mousson	(pôN′-tȧ-mōō-sôN′)	Fr.	48.55 N	6.3 E
123	Pontarlier	(pôN′tȧr-lyā′)	Fr.	46.55 N	6.25 E
122	Pont-Audemer	(pôN′-tōd′mȧr′)	Fr.	49.23 N	0.31 E
123	Pontault-Combault	(pôN-tō′-kôN-bō′)	Fr. (In.)	48.46 N	2.36 E
123	Pontcarré	(pôN-kȧ-rā′)	Fr. (In.)	48.47 N	2.42 E
81	Pontchartrain, L.	(pôN-shär-trăN′)	La.	30.10 N	90.10 W
101	Ponte	(pōn′tē)	Braz.	19.58 S	44.0 W
126	Pontedera	(pōn-tȧ-dā′rȧ)	It.	43.40 N	10.38 E
124	Ponte de Sor	(pōn′tē dȧ sōr′)	Port.	39.15 N	8.4 W
116	Pontefract	(pŏn′tē-frăkt)	Gt. Brit.	53.41 N	1.18 W
153	Pontevedra	(pōn-tȧ-vā′drȧ)	Phil.	11.28 N	122.50 E
124	Pontevedra		Sp.	42.27 N	8.39 W
114	Ponthierville	(pôN-tyā-vēl′)	Bel. Cong.	0.22 S	25.20 E
79	Pontiac	(pŏn′tĭ-ăk)	Ill.	40.53 N	88.36 W
62	Pontiac		Mich. (Detroit In.)	42.40 N	83.18 W
150	Pontianak	(pôn-tē-ȧ′nȧk)	Indon.	0.5 S	109.28 E
117	Ponticelli	(pōn-tē-chĕl′lē)	It. (Napoli In.)	40.51 N	14.20 E
126	Pontine (Ponziane) Is.	(pŏn′tĭn)	(pōn-tsē-ȧ′nā). It.	40.58 N	13.0 E
122	Pontivy	(pôN-tē-vē′)	Fr.	48.5 N	2.58 W
122	Pont-l'Abbe	(pôN-lȧ-bā′)	Fr.	47.53 N	4.11 W
123	Pontoise	(pôN-twȧz′)	Fr. (In.)	49.2 N	2.6 E
82	Pontotoc	(pŏn-tō-tŏk′)	Miss.	34.13 N	89.2 W
126	Pontremoli	(pōn-trēm′ō-lē)	It.	44.21 N	9.55 E
122	Pont St. Esprit	(pôN′ săN tĕs-prē′)	Fr.	44.15 N	4.40 E
126	Ponza (I.)	(pōn′tsȧ)	It.	40.53 N	12.58 E
126	Ponziane (Pontine) Is.	(pōn-tsē-ȧ′nā)	(pŏn′tĭn). It.	40.58 N	13.0 E
114	Poole	(pōōl)	Gt. Brit.	50.45 N	1.55 W
141	Poona	(pōō′nȧ)	India	18.30 N	73.45 E
100	Poopó L.	(pō-ō-pō′)	Bol.	18.45 S	67.0 W
156	Poor Knights I.		N. Z.	35.30 S	174.45 E
100	Popayán	(pō-pȧ-yȧn′)	Col.	2.18 N	76.45 W
73	Poplar	(pŏp′lĕr)	Mont.	48.6 N	105.10 W
79	Poplar Bluff		Mo.	36.45 N	90.24 W
84	Poplar Plains		Ky.	38.22 N	83.40 W
73	Poplar R.		Mont.	48.35 N	105.20 W
73	Poplar R., West Fork		Mont.	48.50 N	106.10 W
82	Poplarville		Miss.	30.51 N	89.32 W
92	Popocatepetl (Cerro)	(pō-pō-kȧ-tȧ′pĕt′l)	Mex.	19.2 N	98.37 W
134	Popokabaca	(pō′pō-kȧ-bȧ′kȧ)	Bel. Cong.	5.40 S	16.47 E
93	Popotla	(pō-pō′tlȧ)	Mex. (In.)	19.27 N	99.10 W
129	Popovka	(pō′pōf-kȧ)	Sov. Un.	47.13 N	36.32 E
129	Popovka		Sov. Un.	50.3 N	33.38 E
129	Popovka		Sov. Un.	51.13 N	33.5 E
127	Popovo	(pō′pō-vō)	Bul.	43.19 N	26.13 E
117	Poppenbüttel	(pōp′ĕn-büt-ĕl)	Ger. (Hamburg In.)	53.40 N	10.5 E
126	Po R.	(pō)	It.	44.55 N	10.30 E
141	Porbandar	(pōr-bŭn′dŭr)	India	21.38 N	69.37 E
99	Porcos, I. dos	(dōzh pōr′kōzh)	Braz. (Rio de Janeiro In.)	23.32 S	45.3 W
124	Porcuna	(pōr-kōō′nȧ)	Sp.	37.53 N	4.11 W
73	Porcupine Cr.	(pōr′kū-pīn)	Mont.	48.30 N	106.30 W
68	Porcupine R.		Alsk.	67.0 N	142.30 W
126	Pordenone	(pōr-dȧ-nō′nȧ)	It.	45.57 N	12.38 E
128	Porechie	(pō′ryĕch-yĕ)	Sov. Un.	55.16 N	31.31 E
119	Pori	(Björneborg)	(pō′rĭ-ĕ) (byŭr′nē-bôrgh). Fin.	61.30 N	21.48 E
108	Porjus	(pōr′yōōs)	Swe.	66.52 N	19.42 E
128	Porkhov	(pōr′ĸôf)	Sov. Un.	57.46 N	29.32 E
122	Pornic	(pôr-nēk′)	Fr.	47.10 N	2.9 W
153	Poro I.	(pō′rō)	Phil.	10.40 N	124.27 E
148	Poronaysk	(pō′rō-nĭsk)	Sakh.	49.13 N	143.4 E
120	Porrentruy	(pō-răN-trūē′)	Switz.	47.25 N	7.3 E
118	Porsgrund	(pôrs′grōōn′)	Nor.	59.8 N	9.40 E
100	Portachuelo	(pôrt-ȧ-chwā′lō)	Bol.	17.29 S	63.59 W
160	Port Adelaide	(pôrt ăd′ē-lād)	Austl.	34.50 S	138.30 E
160	Port Adelaide R.		Austl. (Adelaide In.)	34.49 S	138.31 E
68	Portage	(pôr′tȧj)	Alsk.	60.48 N	148.50 W
85	Portage		Pa.	40.24 N	78.40 W
77	Portage		Wis.	43.34 N	89.28 W
88	Portage-la-Prairie	(pôr′tȧj-lȧ-prā′rĭ)	Can.	49.58 N	98.18 W
156	Port Albert		N. Z.	36.18 S	174.28 E
124	Portalegre	(pôr-tȧ-lā′grē)	Port.	39.18 N	7.27 W
78	Portales	(pôr-tā′lĕs)	N. M.	34.11 N	103.21 W
134	Port Alfred	(äl′frĕd)	U. S. Afr.	33.35 S	26.55 E
85	Port Allegany	(ăl-ē-gā′nĭ)	Pa.	41.48 N	78.12 W
72	Port Angeles	(ăn′jē-lĕs)	Wash.	48.7 N	123.28 W
160	Port Arthur	(är′thŭr)	Austl. (Tas. In.)	43.9 S	147.50 E
89	Port Arthur		Can.	48.30 N	89.10 W
	Port Arthur, see Lushun, Chn.				
81	Port Arthur		Tex.	29.52 N	93.57 W
87	Port au Basque	(pôr′tō bȧsk′)	Can.	45.30 N	59.10 W
158	Port Augusta	(ô-gŭs′tȧ)	Austl.	32.29 S	137.49 E
87	Port au Port B.	(pôr′tō pōr′)	Can.	48.35 N	59.50 W
97	Port Au Prince	(pôr′tō prăNs′)	Hai.	18.32 N	72.20 W
84	Port Austin	(ôs′tĭn)	Mich.	44.3 N	82.58 W
153	Port Barton	(bär′tŭn)	Phil.	10.30 N	119.10 E
134	Port Beaufort	(bō′fĕrt)	U. S. Afr.	34.22 S	20.47 E
150	Port Blair	(blâr)	India	12.5 N	92.40 E
81	Port Bolivar	(bŏl′ĭ-vär)	Tex.	29.22 N	94.46 W
157	Port Chalmers	(chä′mĕrs)	N. Z.	45.49 S	170.39 E
63	Port Chester	(chĕs′tĕr)	N.Y. (New York In.)	40.59 N	73.40 W
67	Port Chicago		Calif. (San Francisco In.)	38.3 N	122.1 W
100	Port Chicama	(chē-kä′mȧ)	Peru	7.45 S	79.28 W
84	Port Clinton	(klĭn′tŭn)	Ohio	41.30 N	82.57 W
62	Port Colborne	(kōl′bôrn)	Can. (Buffalo In.)	42.55 N	79.10 W
65	Port Coquitlam	(kō-kwĭt′lȧm)	Can. (Vancouver In.)	49.15 N	122.46 W
67	Port Costa	(kŏs′tȧ)	Calif. (San Francisco In.)	38.2 N	122.11 W
64	Port Credit		Can. (Toronto In.)	43.34 N	79.35 W
64	Port Dalhousie	(dăl-hōō′zĭ)	Can. (Toronto In.)	43.10 N	79.16 W
122	Port-de-Bouc	(pôr-dē-bōōk′)	Fr.	43.25 N	5.0 E
97	Port de Paix	(pôr dē pĕ′)	Hai.	19.57 N	72.49 W
137	Port Dickson	(dĭk′sŭn)	Malaya (In.)	2.32 N	101.49 E
67	Port Discovery	(dĭs-kŭv′ĕr-ĭ)	Wash. (Seattle In.)	48.1 N	122.52 W
86	Port Elgin	(ĕl′jĭn)	Can.	46.3 N	64.6 W
134	Port Elizabeth	(ē-lĭz′ȧ-bĕth)	U. S. Afr.	33.58 S	25.35 E
82	Porterdale	(pōr′tĕr-dāl)	Ga.	33.34 N	83.54 W
74	Porterville	(pōr′tĕr-vĭl)	Calif.	36.4 N	119.4 W
132	Port Etienne	(pôr′ tȧ-tyĕn′)	Fr. W. Afr.	20.58 N	17.2 W
134	Port-Francqui	(pôr-frăN-kē′)	Bel. Cong.	4.23 S	20.43 E
134	Port Gentil	(pōr zhăN-tē′)	Fr. Eq. Afr.	0.40 S	8.46 E
82	Port Gibson	(pôrt gĭb′sŭn)	Miss.	31.57 N	91.0 W
132	Port-Gueydon	(pôr-gā-dôN′)	Alg.	36.57 N	4.28 E
65	Port Guichon	(pôrt gē-shôN′)	Can. (Vancouver In.)	49.5 N	123.6 W
160	Port Hacking	(hăk′ĭng)	Austl.	34.5 S	151.10 E
65	Port Hammond	(hăm′ŭnd)	Can. (Vancouver In.)	49.12 N	122.40 W
65	Port Haney	(hā′nĭ)	Can. (Vancouver In.)	49.13 N	122.35 W
132	Port Harcourt	(här′kŭrt)	Nig.	4.45 N	7.0 E
87	Port Hawkesbury	(hôks′bĕr-ĭ)	Can.	45.35 N	61.20 W
158	Port Hedland	(hĕd′lȧnd)	Austl.	20.31 S	118.25 E
134	Port Herald	(hĕr′ȧld)	Nya.	16.58 S	35.13 E
87	Port Hood	(hōōd)	Can.	46.0 N	61.31 W
85	Port Hope	(hōp)	Can.	43.56 N	78.10 W
84	Port Huron	(hū′rŏn)	Mich.	42.57 N	82.27 W
131	Port Ibrahim	(ē-brā-hēm′)	Eg. (Suez Can. In.)	29.57 N	32.33 E
117	Portici	(pôr′tē-chē)	It. (Napoli In.)	40.49 N	14.20 E
159	Port Jackson	(jăk′sŭn)	Austl.	33.49 S	151.14 E
63	Port Jervis	(jûr′vĭs)	N.Y. (New York In.)	41.25 N	74.41 W
65	Port Kells	(kĕlz)	Can. (Vancouver In.)	49.10 N	112.42 W
159	Portland	(pōrt′lȧnd)	Austl.	38.22 S	141.38 E
160	Portland		Austl. (Tas. In.)	40.53 S	147.46 E
84	Portland		Ind.	40.27 N	85.0 W
86	Portland		Me.	43.40 N	70.15 W
84	Portland		Mich.	42.52 N	84.58 W
72	Portland		Ore.	45.30 N	122.37 W
67	Portland		Ore. (In.)		
96	Portland Bight		Jam.	17.50 N	77.6 W
114	Portland Bill		Gt. Brit.	50.30 N	2.40 W
160	Portland, C.		Austl. (Tas. In.)	40.43 S	147.57 E
156	Portland I.		N. Z.	39.18 S	177.53 E
96	Portland Pt.		Jam.	17.42 N	77.10 W
86	Portland, South		Me.	43.38 N	70.13 W
81	Port Lavaca	(lȧ-vä′kȧ)	Tex.	28.37 N	96.38 W
157	Port Levy	(lē′vĭ)	N. Z. (In.)	43.38 S	172.51 E
158	Port Lincoln	(lĭn′kŭn)	Austl.	34.43 S	135.55 E
122	Port Louis	(pôr′lōō-ē′)	Fr.	47.42 N	3.20 W
67	Port Ludlow	(lŭd′lō)	Wash. (Seattle In.)	47.55 N	122.41 W
132	Port-Lyautey	(Kenitra) (lē-ō-tā′)	(kē-nē′trȧ). Mor.	34.22 N	6.31 W
159	Port Macquarie	(mȧ-kwŏ′rĭ)	Austl.	31.25 S	152.55 E
67	Port Madison	(măd′ĭ-sŭn)	Wash. (Seattle In.)	47.42 N	122.31 W
65	Port Mann	(măn)	Can. (Vancouver In.)	49.13 N	122.50 W
96	Port Maria	(mȧ-rĭ′ȧ)	Jam.	18.22 N	76.54 W
160	Port Melbourne	(mĕl′bŭrn)	Austl. (Melbourne In.)	37.50 S	144.54 E
86	Port Menier	(pôr mē-nyā′)	Can.	49.50 N	64.20 W
153	Port Misamis	(mē-sȧ′mĭs)	Phil.	8.10 N	123.54 E
65	Port Moody	(mōōd′ĭ)	Can. (Vancouver In.)	49.17 N	122.50 W
151	Port Moresby	(mōrz′bē).	Pap. Ter.	9.32 S	147.12 E
81	Port Neches	(nĕch′ĕz)	Tex.	30.0 N	93.58 W
88	Port Nelson	(nĕl′sŭn)	Can.	56.59 N	92.57 W
86	Portneuf	(pôr-nûf′)	Can.	48.38 N	69.7 W
156	Port Nicholson	(nĭk′ŭl-sŭn)	N. Z. (In.)	41.17 S	174.48 E
134	Port Nolloth	(nŏl′ŏth)	U. S. Afr.	29.12 S	16.51 E
124	Pôrto	(pōr′tōō)	Port.	41.8 N	8.38 W
100	Porto Acre	(pōr′tōō ȧ′krē)	Braz.	9.30 S	67.33 W
102	Porto Alegre	(pōr-tōō ȧ-lā′grē)	Braz.	30.1 S	51.10 W
134	Porto Alexandre	(pōr′tōō ȧ-lĕ-zhăn′drē)	Ang.	15.55 S	11.47 E
135	Pôrto Amelia	(pōr′tōō ȧ-mā′lyȧ)	Moz.	12.55 S	40.30 E
95	Portobelo	(pôr′tō-bā′lō)	Pan.	9.33 N	79.40 W
135	Porto Durnford (Bur Gao)	(pôr-tō dūrn′fôrd) (bōōr gou′).	Som.	1.10 S	41.47 E
124	Pôrto de Mós	(pōr′tōō dā mōzh′)	Port.	39.35 N	8.49 W
101	Porto de Pedras	(pōr′tōō dā pā′drȧzh).	Braz.	9.2 S	35.20 W
131	Porto-Farina	(pōr′tō-fȧ-rē′nȧ)	Tun. (In.)	37.10 N	10.10 E
126	Portoferraio	(pōr′tō-fĕr-rä′yō)	It.	42.47 N	10.21 E
101	Port of Spain		Trin.	10.40 N	61.31 W
132	Porto Grande	(pōr′tō grăn′dā)	C. V. Is. (In.)	16.52 N	25.58 W
126	Portogruaro	(pōr′tō-grōō-ȧ′rō)	It.	45.48 N	12.49 E
74	Portola	(pôr′tō-lȧ)	Calif.	39.46 N	120.30 W
102	Porto Murtinho	(pōr′tōō mōōr-tēn′yōō)	Braz.	21.50 S	58.0 W
101	Porto Nacional	(pōr′tōō nȧ-syō-nȧl′)	Braz.	10.44 S	48.28 W
132	Porto-Novo	(pōr′tō-nō′vō)	Fr. W. Afr.	6.31 N	2.31 W
67	Port Orchard	(ôr′chĕrd)	Wash. (Seattle In.)	47.32 N	122.38 W
91	Porto Rico (Puerto Rico)	(pōr′tō rē′kō) (pwĕr′tō rē′kō).	W. I. (In.)	18.0 N	66.0 W
132	Porto Santo I.	(pōr′tōō sȧN′tōō)	Madeira Is.	33.5 N	16.20 W
101	Porto Seguro	(pōr′tōō sā-gōō′rōō)	Braz.	16.28 S	39.14 W
126	Porto Torres	(pōr′tō tôr′rĕs).	Sard.	40.49 N	8.55 E
122	Porto-Vecchio (Corsica)	(pôr′tō-vĕk′ē-ō).	Fr. (In.)	41.35 N	9.15 E
100	Porto Velho	(pōr′tōō vāl′yōō)	Braz.	8.45 S	63.45 W
100	Portoviejo	(pôr′tō-vyā′hō)	Ec.	1.0 S	80.20 W
114	Portpatrick	(pôrt-păt′rĭk).	Gt. Brit.	54.50 N	5.5 W
157	Port Pegasus	(pĕg′ȧ-sŭs)	N. Z.	47.13 S	167.45 E
159	Port Philip B.	(fĭl′ĭp)	Austl.	38.5 S	144.50 E
158	Port Pirie	(pĭ′rē)	Austl.	33.11 S	138.2 E
88	Port Radium	(rā′dē-ŭm)	Can.	66.5 N	118.0 W
96	Port Royal	(roi′ȧl)	Jam.	17.54 N	76.52 W
96	Port Sagua la Grande	(sȧ′gwȧ lȧ grän′dā).	Cuba	22.55 N	80.4 W
134	Port St. Johns		U. S. Afr.	31.37 S	29.31 E
133	Port Said	(sȧ-ēd′)	Eg.	31.14 N	32.11 E
97	Port San Antonio	(săn ăn-tō′nĭ-ō)	Jam.	18.11 N	76.26 W
112	Port Say	(pōr sȧ′ē)	Alg.	35.3 N	2.15 W
134	Port Shepstone	(shĕps′tŭn)	U. S. Afr.	30.46 S	30.25 E
114	Portsmouth	(pōrts′mŭth).	Gt. Brit.	50.48 N	1.5 W
95	Portsmouth		Le. Is. (In.)	15.34 N	61.28 W
86	Portsmouth		N. H.	43.5 N	70.47 W
84	Portsmouth		Ohio	38.45 N	83.0 W
85	Portsmouth		Va.	36.47 N	76.20 W
133	Port Sudan	(sōō-dȧn′)	Sud.	19.32 N	37.6 E
63	Port Sulphur	(sŭl′fĕr)	La. (New Orleans In.)	29.28 N	89.42 W
150	Port Swettenham	(swĕt′ĕn-hăm)	Malaya	3.5 N	101.30 E
83	Port Tampa	(tăm′pȧ)	Fla. (In.)	27.50 N	82.32 W
72	Port Townsend	(tounz′ĕnd).	Wash.	48.8 N	122.48 W
124	Portugal	(pōr′tū-gŭl)	Eur.	40.0 N	8.0 W
124	Portugalete	(pōr-tōō-gȧ-lā′tā).	Sp.	43.18 N	3.3 W
	Portuguese East Africa, see Mozambique				
132	Portuguese Guinea	(gĭn′ē)	Afr.	12.0 N	15.0 W
	Portuguese West Africa, see Angola				
138	Port Ust-Eniseiski	(ōōst′yĕ-nē-sȧ′-ēsk-ĭ).	Sov. Un.	69.36 N	84.30 E
122	Port Vendres	(pôr văN′dr′)	Fr.	42.32 N	3.5 E
117	Port Victoria		Gt. Brit. (London In.)	51.26 N	0.42 E
159	Port Vila	(vē′lȧ)	New Hebr.	17.57 S	168.15 E
158	Port Wakefield	(wāk′fēld)	Austl.	34.13 S	138.12 E
63	Port Washington	(wŏsh′ĭng-tŭn)	N.Y. (New York In.)	40.49 N	73.42 W
77	Port Washington	(wŏsh′ĭng-tŭn)	Wis.	43.25 N	87.52 W
119	Porvoo (Borgå)	(pôr′vō) (bôr′gŏ)	Fin.	60.26 N	25.44 E
102	Posadas	(pō-sȧ′dhȧs)	Arg.	27.20 S	55.59 W
124	Posadas		Sp.	37.49 N	5.7 W
144	Poseh	(pō′sȧ′)	Chn.	23.58 N	106.45 E
	Posen, see Poznań, Pol.				
146	Poshan	(pō′shȧn′)	Chn.	36.31 N	117.54 E

ăt; final; rāte; senâte; ärm; ask; sofȧ; fâre; ch-choose; dh-as th in other; bē; event; bĕt; recĕnt; cratĕr; g-go; gh-guttural g; bĭt; ĭ-short neutral; rīde; K-guttural k as ch in German ich;

Page	Name	Pronunciation	Region	Lat. °′	Long. °′
128	Poshekhono-Volodarsk	(pô-shyĕk′-ô-nô-vôl′ô-dársk)	Sov. Un.	58.30 N	39.9 E
148	Posiet	(pôs-yĕt′)	Sov. Un.	42.46 N	130.47 E
148	Posiet, B.		Sov. Un.	42.45 N	130.0 E
117	Posillipo C.	(pô-sēl′lē-pō)	It. (Napoli In.)	40.48 N	14.13 E
150	Poso, L.	(pō′sō)	Indon.	1.50 S	120.38 E
147	Posŏng	(pō′sŭng′)	Kor.	34.46 N	127.5 E
78	Post	(pōst)	Tex.	33.12 N	101.22 W
150	Postillion Is.	(pŏs-tĭl′yən)	Indon.	7.0 S	118.30 E
126	Postumia	(pôs-tōō′myä)	Yugo.	45.45 N	14.13 E
63	Potash	(pŏ′tăsh)	La. (New Orleans In.)	29.30 N	89.43 W
134	Potchefstroom	(pŏch′ĕf-strōm)	U. S. Afr.	26.42 S	27.4 E
79	Poteau	(pô-tō′)	Okla.	35.4 N	94.36 W
79	Poteau R.		Okla.	35.0 N	94.36 W
80	Poteet	(pô-tēt)	Tex.	29.3 N	98.35 W
126	Potenza	(pô-tĕnt′sä)	It.	40.38 N	15.48 E
126	Potenza R.		It.	43.17 N	13.20 E
157	Poteriteri, L.	(pō-tĕ′rĭ-tĕ′rĭ)	N. Z.	46.5 S	167.5 E
134	Potgieters Rust	(pŏt′gē-tĕrz rŭst′)	U. S. Afr.	24.13 S	28.57 E
111	Poti	(pô′tē)	Sov. Un.	42.10 N	41.40 E
85	Potomac R.	(pô-tō′măk)	Md.-Va.	39.10 N	77.30 W
100	Potosí	(pō-tô-sē′)	Bol.	19.31 S	65.45 W
79	Potosi	(pō-tō′sĭ)	Mo.	37.56 N	90.48 W
80	Potosí, R.	(pō-tô-sē′)	Mex.	25.0 N	99.45 W
153	Pototan	(pô-tō′tän)	Phil.	10.55 N	122.38 E
96	Potrerillo, Pico del (Pk.)	(pō-trä-rēl′yô)	Cuba	21.55 N	80.2 W
94	Potrerillos	(pō-trä-rēl′yôs)	Hond.	15.13 N	87.58 W
120	Potsdam	(pôts′däm)	Ger.	52.25 N	13.3 E
85	Potsdam	(pŏts′dăm)	N. Y.	44.40 N	74.38 W
116	Potteries, The	(pŏt′ĕr-ĭz)	Gt. Brit.	53.3 N	2.12 W
157	Potts, Mt.	(pŏts)	N. Z.	43.30 S	170.58 E
85	Pottstown		Pa.	40.15 N	75.40 W
85	Pottsville	(pŏts′vĭl)	Pa.	40.42 N	76.12 W
85	Poughkeepsie	(pô-kĭp′sĭ)	N. Y.	41.42 N	73.56 W
67	Poulsbo	(pōlz′bōō)	Wash. (Seattle In.)	47.44 N	122.38 W
116	Poulton-le-Fylde	(pōl′tŭn-lē-fīld′)	Gt. Brit.	53.50 N	2.59 W
99	Pouso Alegre	(pō′zōō ä-lā′grĕ)	Braz. (Rio de Janeiro In.)	22.5 S	45.55 W
156	Poverty B.	(pŏv′ĕr-tĭ)	N. Z.	38.43 S	178.0 E
124	Póvoa de Varzim	(pō-vō′ä dä vär′zēN)	Port.	41.23 N	8.47 W
73	Powder R.	(pou′dēr)	Mont.-Wyo.	45.20 N	105.40 W
72	Powder R.		Ore.	44.55 N	117.30 W
73	Powder R., South Fork		Wyo.	43.20 N	106.40 W
73	Powell	(pou′ĕl)	Wyo.	44.45 N	108.45 W
97	Powell Pt.		Ba. Is.	24.53 N	76.23 W
82	Powell R.		Tenn.-Ky.	36.30 N	83.50 W
158	Powells Cr.	(pou′ĕlz)	Austl.	18.2 S	133.30 E
145	Poyang L.	(pō′yäng)	Chn.	29.4 N	116.15 E
77	Poygan L.	(poi′gən)	Wis.	44.9 N	88.45 W
117	Poynton	(poin′tŭn)	Gt. Brit. (Liverpool In.)	53.21 N	2.7 W
127	Požarevac	(pô′zhä′rĕ-vəts)	Yugo.	44.36 N	21.11 E
93	Pozas, Cerro	(sĕr′ō pō′zäs)	Mex. (In.)	19.24 N	99.22 W
127	Pozega	(pô′zhĕ-gä)	Yugo.	45.18 N	17.41 E
120	Poznań (Posen)	(pôz′nän″) (pō′zĕn)	Pol.	52.25 N	16.53 E
124	Pozoblanco	(pô-thō-blăŋ′kō)	Sp.	38.23 N	4.51 W
92	Pozos	(pô′zōs)	Mex.	22.5 N	100.51 W
125	Pozuelo de Alarcón	(pô-thwā′lō dā ä-lär-kōn′)	Sp. (In.)	40.27 N	3.50 W
126	Pozzuoli	(pôt-swô′lē)	It.	40.50 N	14.7 E
150	Prachin	(prä′chĕn)	Siam	13.58 N	101.15 E
122	Prades	(prād)	Fr.	42.35 N	2.25 E
61	Prado Dam	(prä′dō)	Calif. (Los Angeles In.)	33.54 N	117.38 W
120	Praha (Prague)	(prä′hä) (prăg)	Czech.	50.5 N	14.26 E
132	Praia	(prä′yä)	C. V. Is. (In.)	14.59 N	23.31 W
72	Prairie City	(prā′rĭ)	Ore.	44.26 N	118.42 W
78	Prairie Dog Town Fork of Red R.		Tex.	34.34 N	100.0 W
77	Prairie du Chien	(prā′rĭ dōō shēn′)	Wis.	43.2 N	91.9 W
64	Prairies, R. des	(rē-vyär′dā prā-rē′)	Can. (Montreal In.)	45.35 N	73.40 W
128	Pra R.	(prä)	Sov. Un.	54.55 N	40.18 E
125	Prat del Llobregat	(prät′ dĕl lyō-brä-gät′)	Sp. (In.)	41.19 N	2.5 E
126	Prato	(prä′tō)	It.	43.53 N	11.4 E
122	Prats-de-Mollo	(prä-dē-mô-lō′)	Fr.	42.25 N	2.35 E
78	Pratt	(prăt)	Kan.	37.37 N	98.43 W
82	Prattville	(prăt′vĭl)	Ala.	32.28 N	86.28 W
124	Pravia	(prä′vē-ä)	Sp.	43.29 N	6.9 W
121	Pravdinsk (Friedland)	(präv′-dēnsk) (frēd′länt)	Sov. Un.	54.27 N	21.1 E
121	Pregel R.	(prā′gĕl)	Sov. Un.	54.38 N	21.25 E
125	Premiá de Mar	(prā-mē-ä′ dā mär′)	Sp. (In.)	41.29 N	2.21 E
80	Premont	(prē-mŏnt′)	Tex.	27.20 N	98.10 W
120	Prenzlau	(prĕnts′lou)	Ger.	53.19 N	13.51 E
121	Přerov	(przhĕ′rôf)	Czech.	49.28 N	17.28 E
80	Presa de la Boquilla R.	(prä′sä dä lä bô-kēl′yä)	Mex.	27.32 N	105.30 W
116	Prescot	(prĕs′kŭt)	Gt. Brit.	53.26 N	2.48 W
75	Prescott		Ariz.	34.32 N	112.29 W
79	Prescott		Ark.	33.46 N	93.23 W
85	Prescott		Can.	44.42 N	75.32 W
161	Prescott		Wis. (Minneapolis In.)	44.45 N	92.48 W
157	Preservation Inlet	(prĕz-ĕr-vā′-shŭn)	N. Z.	46.5 S	166.40 E
76	Presho	(prĕsh′ō)	S. D.	43.56 N	100.2 W
101	Presidente Epitacio	(prā-sē-dĕn′tĕ ä-pē-tä′syōō)	Braz.	21.45 S	52.1 W
80	Presidio	(prĕ-sĭ′dĭ-ō)	Tex.	29.35 N	104.23 W
92	Presidio, R.	(prä-sē′dē-ō)	Mex.	23.50 N	105.50 W
121	Prešov	(prĕ′shôf)	Czech.	49.0 N	21.16 E
127	Prespa, L.	(prĕs′pä)	Yugo.-Alb.	40.55 N	21.5 E
86	Presque Isle	(prĕsk′ ēl′)	Me.	46.31 N	67.57 W
117	Prestbury	(prĕst′bĕr-ē)	Gt. Brit. (Liverpool In.)	53.17 N	2.9 W
114	Preston	(prĕs′tŭn)	Gt. Brit.	53.45 N	2.45 W
73	Preston		Ida.	42.4 N	111.53 W
77	Preston		Minn.	43.41 N	92.6 W
84	Prestonburg	(prĕs′tŭn-bûrg)	Ky.	37.38 N	82.50 W
160	Preston R.		Austl. (Melbourne In.)	37.42 S	145.1 E
116	Prestwich	(prĕst′wĭch)	Gt. Brit.	53.31 N	2.18 W
99	Preto, R.	(prä′tōō)	Braz. (Rio de Janeiro In.)	22.30 S	43.55 W
134	Pretoria	(prē-tō′rĭ-ä)	U. S. Afr.	25.45 S	28.15 E
127	Preveza	(prĕ′vä-zä)	Grc.	38.57 N	20.45 E
65	Prevost I.	(prē-vō′)	Can. (Vancouver In.)	48.50 N	123.23 W
68	Pribilof Is.	(prĭ′bĭ-lôf)	Alsk.	57.0 N	170.0 W
127	Priboj	(prĕ′boi)	Yugo.	43.34 N	19.33 E
120	Příbram	(przhĕ′brăm)	Czech.	49.42 N	14.0 E
75	Price	(prīs)	Utah	39.37 N	110.47 W
75	Price R.		Utah	39.33 N	110.55 W
82	Prichard	(prĭch′ĕrd)	Ala.	30.44 N	86.7 W
64	Priddis	(prĭd′dĭs)	Can. (Calgary In.)	50.51 N	114.21 W
124	Priego	(prē-ā′gō)	Sp.	37.26 N	4.11 W
119	Prienai	(prē-ĕn′ī)	Sov. Un.	54.37 N	23.58 E
134	Prieska	(prē-ĕs′kä)	U. S. Afr.	29.39 S	22.45 E
72	Priest L.	(prēst)	Ida.	48.35 N	116.50 W
126	Prijedor	(prĕ′yĕ-dôr)	Yugo.	44.58 N	16.43 E
111	Prikumsk	(prē-kōōmsk′)	Sov. Un.	44.50 N	44.10 E
127	Prilep	(prē′lĕp)	Yugo.	41.20 N	21.34 E
129	Priluki	(prē-lōō′kē)	Sov. Un.	50.35 N	32.21 E
78	Primero	(prĭ-mē′rō)	Colo.	37.7 N	104.44 W
129	Primorsko Akhtarskii	(prē-môr′ skô ăk-tär′skĭ-ē)	Sov. Un.	46.2 N	38.10 E
61	Primrose	(prĭm′rōz)	Tex. (Dallas-Fort Worth In.)	32.36 N	97.29 W
88	Prince Albert		Can.	53.12 N	105.35 W
88	Prince Albert Sd.		Can.	70.15 N	117.0 W
89	Prince Edward I. (Prov.)		Can.	46.30 N	63.15 W
5	Prince Edward Is.		Ind. O.	46.36 S	37.57 E
85	Prince Edward Pen.		Can.	44.0 N	77.15 W
88	Prince George		Can.	53.51 N	122.50 W
68	Prince of Wales, C.		Alsk.	65.30 N	168.0 W
69	Prince of Wales I.		Alsk.	55.25 N	133.0 W
159	Prince of Wales I.		Pap. Ter.	10.44 S	142.8 E
88	Prince Rupert	(roo′pĕrt)	Can.	54.18 N	130.15 W
63	Princess Anne		Va. (Norfolk In.)	36.45 N	76.3 W
159	Princess Charlotte B.	(shär′lŏt)	Austl.	14.0 S	144.0 E
47	Princess Martha Coast	(mär′thä)	Ant.	72.0 S	5.0 W
69	Princess Royal I.		Can.	52.40 N	129.0 W
67	Princeton	(prĭns′tŭn)	Calif. (San Francisco In.)	37.30 N	122.29 W
79	Princeton		Ill.	41.22 N	89.28 W
84	Princeton		Ind.	38.22 N	87.35 W
82	Princeton		Ky.	37.6 N	87.53 W
77	Princeton		Mich.	46.18 N	87.31 W
79	Princeton		Mo.	40.24 N	93.34 W
77	Princeton		Minn.	45.35 N	93.34 W
63	Princeton		N.J. (New York In.)	40.21 N	74.39 W
83	Princeton		W. Va.	37.21 N	81.7 W
77	Princeton		Wis.	43.50 N	89.9 W
69	Prince William Sd.		Alsk.	60.20 N	146.30 W
132	Principe I.	(prēn′sē-pĕ)	Afr.	1.40 N	7.28 E
72	Prineville	(prĭn′vĭl)	Ore.	44.18 N	120.50 W
65	Pring	(prĭng)	Colo. (Colo. Sprs. In.)	39.3 N	104.51 W
95	Prinzapolca	(prēn-zä-pōl′kä)	Nic.	13.20 N	83.34 W
95	Prinzapolca, R.		Nic.	13.20 N	84.20 W
61	Prior Lake	(prī′ĕr)	Minn. (Minneapolis In.)	44.43 N	93.25 W
121	Pripyat (Pripet) R.	(prē′pyät) (prĭ′pĕt)	Sov. Un.	52.6 N	28.0 E
127	Priština	(prēsh′tĭ-nä)	Yugo.	42.38 N	21.10 E
78	Pritchett		Colo.	37.23 N	102.50 W
120	Pritzwalk	(prĕts′välk)	Ger.	53.9 N	12.10 E
122	Privas	(prē-väs′)	Fr.	44.45 N	4.39 E
129	Privolnoe	(prē′vôl-nô-yĕ)	Sov. Un.	47.28 N	32.14 E
127	Prizren	(prē′zrĕn)	Yugo.	42.12 N	20.43 E
127	Prjepolje	(p′r-yĕ′pôl-yĕ)	Yugo.	43.22 N	19.21 E
117	Procida	(prô′chē-dä)	It. (Napoli In.)	40.46 N	14.2 E
117	Procida Channel		It. (Napoli In.)	40.47 N	14.3 E
77	Proctor	(prŏk′tĕr)	Minn.	46.46 N	92.12 W
86	Proctor		Vt.	43.40 N	73.5 W
63	Proctor Pt.		La. (New Orleans In.)	29.57 N	89.42 W
124	Proença-a-Nova	(prô-ān′sä-ä-nō′vä)	Port.	39.45 N	7.55 W
93	Progreso	(prô-grā′sō)	Mex.	21.16 N	89.40 W
80	Progreso		Mex.	27.29 N	101.5 W
127	Prokuplje	(prô′kōōp′l-yĕ)	Yugo.	43.14 N	21.38 E
141	Prome	(prōm)	India	18.45 N	95.15 E
126	Promontore, C.	(prō′môn-tô′rā)	Yugo.	44.46 N	13.55 E
128	Pronya R.	(prô′nyä)	Sov. Un.	54.5 N	39.40 E
101	Propriá	(prō-prē-ä′)	Braz.	10.15 S	36.48 W
129	Proskurov	(prô-skōō′rôf)	Sov. Un.	49.29 N	26.58 E
121	Prosna R.	(prôs′nä)	Pol.-Ger.	51.40 N	18.7 E
160	Prospect	(prŏs′pĕkt)	Austl. (Adelaide In.)	34.53 S	138.36 E
65	Prospect L.		Colo. (Colo. Sprs. In.)	38.45 N	104.42 W
88	Prospect Park		Pa. (Philadelphia In.)	39.51 N	75.19 W
160	Prospect Reservoir		Austl. (Sydney In.)	33.49 S	150.53 E
72	Prosser	(prŏs′ĕr)	Wash.	46.10 N	119.47 W
121	Prostějov	(prôs′tyĕ-yôf)	Czech.	49.28 N	17.8 E
160	Proston	(prôs′tŭn)	Austl. (In.)	26.12 S	151.32 E
129	Protoka R.	(prôt′ô-kä)	Sov. Un.	45.25 N	38.5 E
128	Protva R.	(prôt′vä)	Sov. Un.	55.5 N	36.35 E
127	Provadija	(prō-väd′ē-yä)	Bul.	43.12 N	27.28 E
88	Providence	(prŏv′ĭ-dĕns)	Can.	61.10 N	117.46 W
84	Providence		Ky.	37.25 N	87.48 W
63	Providence		R.I. (In.)	41.50 N	71.25 W
73	Providence		Utah	41.43 N	111.49 W
97	Providenciales I.	(prō-vē-dĕn-sē-ä′lās)	Bra. Is.	21.48 N	72.18 W
122	Provins	(prô-văN′)	Fr.	48.35 N	3.15 E
75	Provo	(prō′vō)	Utah	40.14 N	111.40 W
126	Prozor	(prô′zôr)	Yugo.	43.48 N	17.39 E
63	Prudence I.	(prōō′dĕns)	R.I. (Providence In.)	41.37 N	71.19 W
121	Prudnik	(prōōd′nĭk)	Pol.	50.19 N	17.33 E
120	Prüm	(prüm)	Ger.	50.13 N	6.25 E
119	Prunkkala	(prōōŋk′ä-lä)	Fin.	60.39 N	22.36 E
120	Prussia (State)	(prŭsh′ä)	Ger.	52.5 N	11.30 E
108	Prussia, East		Pol.-Sov. Un.	54.10 N	21.0 E
121	Pruszków	(prōōsh′kōōf)	Pol.	52.9 N	20.50 E
129	Prut R.	(prōōt)	Sov. Un.	46.35 N	28.15 E
121	Pruzhany	(prōō-zhän′y′)	Sov. Un.	52.33 N	24.28 E
79	Pryor	(prī′ĕr)	Okla.	36.16 N	95.18 W
121	Prypeć (Pripet) R.	(prē′pyät) (prĭ′pĕt′)	Sov. Un.	51.52 N	25.40 E
121	Przasnysz	(pzhäs′nŭĭsh)	Pol.	53.1 N	20.53 E
121	Przedbórz	(pzhĕd′bōōzh)	Pol.	51.4 N	19.53 E
121	Przemyśl	(pzhĕ′mĭsh′l)	Pol.	49.47 N	22.45 E
138	Przhevalsk	(p′r-zhĭ-välsk′)	Sov. Un.	42.25 N	78.15 E
127	Psara (I.)	(psä′rä)	Grc.	38.35 N	25.35 E
129	Psel R.	(psĕl)	Sov. Un.	50.58 N	34.50 E
128	Pskov	(pskôf)	Sov. Un.	57.48 N	28.19 E
128	Pskov (Dist.)		Sov. Un.	56.50 N	30.0 E
128	Pskov (Pikhva), L.	(pĭk′vä)	Sov. Un.	58.2 N	28.20 E
128	Ptich R.	(p′tĕch)	Sov. Un.	53.14 N	28.15 E
126	Ptuj	(ptōō′ē)	Yugo.	46.26 N	15.51 E
137	Puah	(pōō′ä)	Indon. (In.)	1.39 N	102.30 E
147	Puan	(pōō′än)	Kor.	35.44 N	126.44 E
145	Pucheng	(pōō′chĕng′)	Chn.	28.0 N	118.20 E
144	Puchi	(pōō′chē′)	Chn.	29.42 N	113.45 E
143	Puchow	(pōō′chō′)	Chn.	34.53 N	110.29 E
146	Puchow		Chn.	35.51 N	115.42 E
153	Pucio Pt.	(pōō′thyō)	Phil.	11.46 N	121.51 E
121	Puck	(pōōtsk)	Pol.	54.42 N	18.23 E
110	Pudozh	(pōō′dōzh)	Sov. Un.	61.48 N	36.35 E
92	Puebla (State)	(pwä′blä)	Mex.	18.50 N	97.40 W
92	Puebla		Mex.	19.2 N	98.11 W
124	Puebla de Don Fadrique	(dä dōn fä-drē′kä)	Sp.	37.57 N	2.25 W
124	Puebla del Caraminal	(dĕl kä-rä-mē-nyäl′)	Sp.	42.37 N	8.58 W
99	Pueblo	(pwä′blō)	Arg. (Buenos Aires In.)	34.6 S	61.26 W
78	Pueblo		Colo.	38.15 N	104.36 W
92	Pueblo Nuevo	(pwä′blō nwä′vô)	Mex.	23.22 N	105.22 W
124	Pueblo Nuevo		Sp.	38.18 N	5.16 W
93	Pueblo Viejo	(pwä′blô vyä′hô)	Mex.	22.10 N	97.51 W
61	Puente	(pwĕn′tē)	Calif. (Los Angeles In.)	34.2 N	117.58 W
124	Puenteareas	(pwĕn-tä-ä-rä′äs)	Sp.	42.9 N	8.31 W
124	Puente Ceso	(pwĕn′tä thä′sô)	Sp.	43.15 N	8.55 W
124	Puentedeume	(pwĕn-tä-dhä-ōō′mä)	Sp.	43.24 N	8.11 W
124	Puente-Genil	(pwĕn′tä-hä-nēl′)	Sp.	37.25 N	4.45 W
75	Puerco R.	(pwĕr′kō)	N. M.	35.15 N	107.5 W
142	Puerh	(pōō′ĕr′)	Chn.	22.59 N	101.7 E
93	Puerto Ángel	(äŋ′häl)	Mex.	15.40 N	96.30 W
95	Puerto Armuelles	(är-mōō-ä′lyäs)	Pan.	8.18 N	82.52 W
94	Puerto Barrios	(bär′rē-ōs)	Guat.	15.43 N	88.37 W
100	Puerto Bermudez	(bĕr-mōō′dāz)	Peru	10.5 S	74.58 W
100	Puerto Berrío	(bĕr-rē′ō)	Col.	6.28 N	74.30 W
100	Puerto Cabello	(kä-bĕl′yō)	Ven.	10.28 N	68.1 W
95	Puerto Cabezas	(kä-bä′zäs)	Nic.	14.2 N	83.25 W
102	Puerto Casado	(kä-sä′dō)	Par.	22.20 S	58.0 W
94	Puerto Castilla	(käs-tēl′yō)	Hond.	16.1 N	86.1 W
100	Puerto Colombia	(pwĕr′tô kô-lôm′bē-ä)	Col.	10.59 N	75.0 W
94	Puerto Cortés	(kôr-täs′)	Hond.	15.48 N	87.57 W
78	Puerto de Luna	(dä lōō′nä)	N. M.	34.49 N	104.35 W
92	Puerto de Maruata	(dä mä-rōō-ä′tä)	Mex.	18.13 N	103.6 W
102	Puerto Deseado	(dä-sä-ä′dhō)	Arg.	47.40 S	66.0 W
132	Puerto Grande	(grän′dä)	C. V. Is. (In.)	16.52 N	25.1 W
124	Puertollano	(pwĕr-tôl-yä′nô)	Sp.	38.42 N	4.6 W
102	Puerto Madryn	(mä-drēn′)	Arg.	42.45 S	65.2 W
100	Puerto Maldonado	(mäl-dō-nä′dô)	Peru	12.35 S	69.3 W
93	Puerto México	(mä′kē-kô) (mäk′sē-kô)	Mex.	18.9 N	94.20 W
102	Puerto Montt	(mônt)	Chl.	41.29 S	72.59 W
100	Puerto Nutrias	(nōō-trē-äs′)	Ven.	8.2 N	69.12 W
96	Puerto Padre	(pä′drä)	Cuba	21.11 N	76.36 W
97	Puerto Plata	(plä′tä)	Dom. Rep.	19.47 N	70.41 W
153	Puerto Princesa	(prēn-sä′sä)	Phil.	9.44 N	118.44 E
125	Puerto Real	(rä-äl′)	Sp. (In.)	36.31 N	6.12 W
91	Puerto Rico	(pwĕr′tô rē′kô)	W. I. (In.)	18.0 N	66.0 W
102	Puerto San Julián	(sän hōō-lyän′)	Arg.	49.17 S	67.59 W
102	Puerto Santa Cruz	(sän′ta krōōz′)	Arg.	50.1 S	68.30 W
101	Puerto Suárez	(swä′räz)	Bol.	18.59 S	57.59 W
92	Puerto Vallarta	(väl-yär′tä)	Mex.	20.36 N	105.15 W
102	Puerto Varas	(vär′äs)	Chl.	41.20 S	73.0 W

ng-sing; ŋ-baŋk; N-nasalized n; nŏd; cŏmmit; ōld; ôbey; ôrder; fōōd; fŏŏt; ou-out; s-soft; sh-dish; th-thin; pūre; ŭnite; ûrn; stŭd; circŭs; ü-as "y" in study; '-indeterminate vowel.

Page	Name Pronunciation Region	Lat. °′	Long. °′
100	Puerto Wilches (vēl'chěs)...Col.	7.18 N	73.59 W
92	Puga (pōō'gä)...Mex.	21.37 N	104.51 W
111	Pugachev (pōō'gȧ-chyôf). Sov. Un.	51.58 N	48.45 E
67	Puget I...Wash. (Seattle In.)	46.10 N	123.23 W
72	Puget Sd...Wash.	47.40 N	122.25 W
123	Puget-Théniers (pü-zhě'-tȧ-nyā') Fr.	43.55 N	6.55 E
125	Puigcerdá (pwēg-thěr-dä')...Sp.	42.26 N	1.55 E
153	Pujada B. (pōō-hä'dä)...Phil.	6.50 N	126.16 E
157	Pukaki, L. (pōō-kȧ'kĭ)...N. Z.	44.5 S	170.12 E
147	Pukchin (pŏŏk'chĭn')...Kor.	40.12 N	125.44 E
156	Pukekohe (pōō-kê-hō'hȧ)...N. Z.	37.10 S	174.52 E
147	Pukhan R. (pŏŏk'hȧn')...Kor.	38.10 N	127.52 E
146	Pukow (pōō'kō')...Chn.	32.8 N	118.38 E
100	Pulacayo (pōō-lä-kä'yō)...Bol.	20.28 S	66.44 W
153	Pulanduta Pt. (pōō-län-dōō'tä) Phil.	11.55 N	123.11 E
153	Pulangi R. (pōō-läŋ'gē)...Phil.	7.25 N	125.5 E
146	Pulantien (pōō'län'chěn')...Chn.	39.28 N	121.55 E
82	Pulaski (pû-lăs'kĭ)...Tenn.	35.12 N	87.3 W
83	Pulaski...Va.	37.2 N	80.47 W
150	Pulau Kondor Is. (pōō-lou' kôn-dōr'). Indoch.	8.45 N	106.38 E
121	Pulawy (pŏŏ-wä'vê)...Pol.	51.24 N	21.59 E
151	Pulilan (pōō-lē'län) Phil. (Manila In.)	14.55 N	120.48 E
73	Pullman...Wash.	46.44 N	117.12 W
151	Pulo Cambing (I.) (pōō'lô kăm'bĭng). Indon.	12.15 N	105.0 E
152	Pulog, Mt. (pōō'lôg)...Phil.	16.35 N	120.53 E
121	Pultusk (pōōl'tŏŏsk)...Pol.	52.43 N	21.6 E
73	Pumpkin Cr. (pŭmp'kĭn)... Mont.	45.40 N	105.50 W
141	Punaka (pŏŏ-nŭk'ŭ)...Bhu.	27.29 N	89.55 E
100	Punata (pōō-nä'tä)...Bol.	17.31 S	66.1 W
92	Pungarabato (pōōŋ'gä-rä-bä'tō) Mex.	18.22 N	100.35 W
145	Puning (pōō'nĭng')...Chn.	23.24 N	115.56 E
141	Punjab (Prov.) (pŭn'jäb')...India	30.45 N	73.30 E
100	Puno (pōō'nô)...Peru	15.58 S	70.1 W
94	Punta Gorda (pōōn'tä gôr'dä) Br. Hond.	16.6 N	88.52 W
83	Punta Gorda (pŭn'tȧ gôr'dȧ) Fla. (In.)	26.55 N	82.3 W
95	Puntarenas (pōōnt-ä-rā'näs). C. R.	9.58 N	84.48 W
85	Punxsutawney (pŭnk-sŭ-tô'nê) Pa.	40.58 N	78.9 W
79	Purcell (pûr-sěl')...Okla.	35.0 N	97.22 W
92	Purépero de Echaiz (pōō-rā'pȧ-rō dȧ ā-chä-ēz'). Mex.	19.55 N	102.2 W
117	Purfleet (pûr'flēt) Gt. Brit. (London In.)	51.29 N	0.14 E
78	Purgatoire R. (pûr-gȧ-twär'). Colo.	37.32 N	103.40 W
141	Puri (pŏŏ'rê)...India	19.45 N	85.50 E
97	Purial, Sierra de (Mts.) (pōō-rê-äl'). Cuba	20.15 N	74.35 W
100	Purificación (pōō-rê-fê-kä-syōn') Col.	4.2 N	75.1 W
93	Purificación...Mex. (In.)	19.31 N	98.48 W
92	Purificación...Mex.	19.44 N	104.36 W
92	Purificación, R...Mex.	19.34 N	104.40 W
138	Pur R. (pōōr)...Sov. Un.	66.0 N	78.0 E
147	Pusan (Fusan) (pōō'sän') (fōō'sän'). Kor.	35.6 N	129.3 E
150	Pursat (pōōr-sät')...Indoch.	12.28 N	103.45 E
92	Puruándiro de Calderón (pōō-rōō-än'dê-rō dä käl-dä-rōn'). Mex.	19.58 N	101.32 W
100	Purus R. (pōō-rōōzh')...Braz.	5.0 S	63.0 W
153	Pusan Pt. (pōō-sän')...Phil.	7.17 N	126.38 E
119	Pushkin (pōōsh'kĭn)...Sov. Un.	59.45 N	30.20 E
128	Pushkino (pōōsh'kê-nô)..Sov. Un.	56.1 N	37.51 E
121	Püspökladány (püsh'pû-klô'dän') Hung.	47.18 N	21.9 E
99	Putaendo (pōō-tä-ěn'dō) Chl. (Valparaiso In.)	32.39 S	70.46 W
146	Putai (pōō'tī')...Chn.	37.21 N	118.7 E
123	Puteaux (pü-tō')...Fr. (In.)	48.52 N	2.0 E
150	Puting, C. (poo-tĭng')...Indon.	3.35 S	111.55 E
129	Putivl (pōō-tēv'l')...Sov. Un.	51.20 N	33.52 E
93	Putla (pōō'tlä)...Mex.	17.2 N	97.57 W
85	Putnam (pŭt'nȧm)...Conn.	41.57 N	71.55 W
100	Putumayo, R. (pōō-tōō-mä'yō) Col.-Ec.	2.0 S	72.30 W
143	Putung (pōō'tōōng') Chn. (Shanghai In.)	31.00 N	121.29 E
72	Puyallup (pū-ăl'ŭp)...Wash.	47.10 N	122.19 W
67	Puyallup R...Wash. (Seattle In.)	47.9 N	122.12 W
122	Puy-de-Carlitte (Pk.) (püē-dē-kär-lēt'). Fr.	42.35 N	1.55 E
122	Puy de Dome (Pk.) (püē' dē dōm') Fr.	45.45 N	3.0 E
147	Puyo (pōō'yô')...Kor.	36.18 N	126.57 E
134	Pweto (pwā'tō)...Bel. Cong.	8.25 S	28.58 E
138	Pyasina R. (pyä-sē'nȧ)..Sov. Un.	72.30 N	88.0 E
111	Pyatigorsk (pyȧ-tê-gôrsk') Sov. Un.	44.5 N	43.5 E
142	Pyinmana (pyên-mä'nŭ)...Bur.	19.45 N	96.15 E
65	Pylades Chan. (pī'lȧ-dēz) Can. (Vancouver In.)	49.6 N	123.42 W
147	Pyŏngchang (pyŭng'chäng')..Kor.	37.22 N	128.24 E
147	Pyŏnggang (pyŭng'gäng')...Kor.	38.25 N	127.18 E
147	Pyŏngtaek (pyŭng'tä'ěk)...Kor.	37.0 N	125.5 E
147	Pyŏngyang (Heijō) (pyŭng'yäng') (hā'jô). Kor.	39.1 N	125.44 E
74	Pyramid L. (pĭ'rȧ-mĭd)...Nev.	40.0 N	119.35 W
74	Pyramid Lake Indian Res...Nev.	40.0 N	119.35 W
122	Pyrenees (Mts.) (pĭr-ē-nēz') Fr.-Sp.	42.50 N	1.0 E
101	Pyrenópolis (pě-rěn-ō'pô-lêzh) Braz.	15.47 S	49.1 W
127	Pyrgos (pĭr'gōs)...Grc.	37.41 N	21.27 E
120	Pyrzyce (pězhĭ'tsě)...Pol.	53.8 N	14.53 E
67	Pysht (pĭsht)..Wash. (Seattle In.)	48.12 N	124.7 W
140	Qain (kä'ēn)...Iran	33.50 N	59.20 E
137	Qal'at 'Aneiza (käl'ät ȧ-nāz'ȧ) Jor. (In.)	30.28 N	35.50 E
137	Qal'at ed Dab'a (ěd dȧb'ȧ) Jor. (In.)	31.37 N	36.2 E
137	Qal'at el Hasa (ěl hä'sȧ). Jor. (In.)	30.52 N	35.53 E
133	Qallâbât (Gallabat) (kȧ-lä-bät') (gȧ-lä-bät')...Sud.	12.58 N	36.6 E
140	Qamaran Is. (kȧ-mä-rän')...Asia	15.30 N	42.30 E
131	Qantara (kän'tȧ-rȧ) Eg. (Suez Can. In.)	30.52 N	32.21 E
111	Qara Boghaz, G. of (kä'rȧ bō'gäz) Sov. Un.	41.15 N	54.10 E
140	Qara Chai R. (kä-rȧ chä'ē)...Iran	35.12 N	59.30 E
140	Qara Qum (Kara Kum) Des. (kä'rȧ kōōm'). Sov. Un.	47.0 N	63.15 E
142	Qara Shahr (Yenki) (kä'rȧ shär') (yěn'kē'). Chn.	42.2 N	86.28 E
142	Qargaliq (Yehcheng) (kär'gȧ-lēk) (yě'chěng'). Chn.	37.28 N	79.41 E
140	Qasim (Reg.) (kä'sēm)...Sau. Ar.	26.30 N	43.30 E
137	Qasr el Azraq (käs"r ěl äz'rȧk) Jor. (In.)	31.50 N	36.18 E
140	Qatar (Dist.) (kä'tȧr)...Sau.Ar.	25.30 N	51.15 E
140	Qatif (kä'têf)...Sau. Ar.	26.35 N	50.0 E
133	Qattara Depression (kä-tä'rä). Eg.	29.30 N	27.50 E
133	Qena (kā'nȧ)...Eg.	26.15 N	32.42 E
131	Qift (kêft)...Eg. (In.)	25.58 N	32.50 E
137	Qir Moav (El Kerak (kēr'mō'äv) (ěl kě-räk'). Jor. (In.)	31.10 N	35.42 E
140	Qishm (kêsh"m)...Iran	26.55 N	56.15 E
140	Qishm I...Iran	26.45 N	56.0 E
138	Qizil Qum (Kyzyl Kum) Des. (kĭ'zĭl kōōm'). Sov. Un.	44.0 N	64.0 E
140	Qizil Uzun (R.) (kĭz-ĭl ŏŏ-zōōn') Iran	37.30 N	48.15 E
132	Qnitra (Kenitra) (k'nē'trȧ) (kě-nē'trȧ). Mor.	34.22 N	6.31 W
142	Qomul (Hami) (kô-mōōl') (hä'mē'). Chn.	42.47 N	93.29 E
157	Quail I. (kwāl)...N. Z. (In.)	43.37 S	172.43 E
160	Quaker Hill (kwā'kēr hĭl) Austl. (Sydney In.)	33.43 S	150.53 E
85	Quakertown (kwā'kēr-toun)...Pa.	40.27 N	75.21 W
78	Quanah (kwä'nȧ)...Tex.	34.17 N	99.44 W
150	Quangngäi (kwäng'n'gä'ê) Indoch.	15.8 N	108.47 E
150	Quangtri (kwäng'trē')...Indoch.	16.44 N	107.8 E
88	Qu'Appelle R. (kȧ-pěl')...Can.	50.30 N	103.0 W
157	Quarantine I. (kwär'ȧn-tēn) N. Z. (In.)	45.49 S	170.39 E
126	Quarnero, G. of (kwär-nȧ'rō) Yugo.	44.50 N	14.10 E
126	Quartú Sant Elena (kwär-tōō' sänt a'lȧ-nä). Sard.	39.15 N	9.11 E
89	Quebec (kwê-běk') (kȧ-běk'). Can.	46.53 N	71.20 W
64	Quebec...Can. (In.)		
89	Quebec (Prov.)...Can.	51.30 N	70.0 W
120	Quedlinburg (kvěd'lĕn-bōōrgh) Ger.	51.48 N	11.10 E
102	Queen Adelaide Arch. (ăd'ê-lād) Chl.	52.0 S	74.30 W
117	Queenborough (kwēn'bŭr-ô) Gt. Brit. (London In.)	51.25 N	0.44 E
158	Queen Channel...Austl.	14.45 S	129.30 E
65	Queen Charlotte Chan. (shär'lŏt) Can. (Vancouver In.)	49.23 N	123.18 W
88	Queen Charlotte Is...Can.	53.0 N	132.30 W
88	Queen Charlotte Sd...Can.	51.5 N	129.0 W
5	Queen Mary Coast...Ant.	70.0 S	100.0 E
47	Queen Maud Land...Ant.	75.0 S	10.0 E
47	Queen Maud Ra...Ant.	85.0 S	179.0 W
159	Queensland (State) (kwēnz'lȧnd) Austl.	22.45 S	144.0 E
160	Queenstown (kwēnz'toun) Austl. (Tas. In.)	42.4 S	145.38 E
157	Queenstown...N. Z.	45.2 S	168.42 E
	Queenstown, see Cobh, Ire.		
134	Quelimane (kā-lê-mä'nĕ)...Moz.	17.52 S	36.55 E
147	Quelpart (Cheju) I. (kwěl'pärt) (chě'jōō'). Kor.	33.24 N	126.34 E
101	Queluz (kȧ'lōōzh')...Braz.	20.32 S	43.58 W
96	Quemada (kā-mä'dhä)...Cuba	22.46 N	80.21 W
95	Quepos, Pt. (kā'pôs)...C. R.	9.23 N	84.11 W
134	Queque (kwě'kwě)...S. Rh.	19.0 S	29.45 E
92	Querétaro (kȧ-rā'tä-rō)...Mex.	20.36 N	100.23 W
92	Querétaro (State)...Mex.	20.40 N	100.0 W
124	Quesada (kȧ-sä'dhä)...Sp.	37.53 N	3.3 W
88	Quesnel (kā-něl')...Can.	53.5 N	122.29 W
88	Quesnel L...Can.	52.28 N	121.0 W
77	Quetico Park (kwě'tĭ-kô)...Can.	48.30 N	91.30 W
141	Quetta (Shal) (kwět'ȧ) (shäl). Pak.	30.20 N	67.12 E
122	Quevilly (kā-vê-yē')...Fr.	49.25 N	1.5 E
94	Quezaltenango (kȧ-zäl'tȧ-näŋ'gō) Guat.	14.49 N	91.31 W
94	Quezaltepeque (kȧ-zäl'tȧ-pā'kȧ) Guat.	14.40 N	89.26 W
151	Quezon (Prov.) (kā-zōn) Phil. (Manila In.)	14.30 N	121.40 E
151	Quezon City...Phil. (Manila In.)	14.38 N	121.2 E
100	Quibdo (kēb'dō)...Col.	5.32 N	76.32 W
122	Quiberon (kê-bē-rôɴ')...Fr.	47.28 N	3.5 W
122	Quiberon Pen...Fr.	47.30 N	3.5 W
94	Quiché (kē-shā')...Guat.	15.5 N	91.8 W
100	Quiciá (kê-sê-ä')...Braz.	7.29 S	66.29 W
67	Quilcene (kwĭl-sēn') Wash. (Seattle In.)	47.49 N	122.52 W
122	Quillan (kê-yäɴ')...Fr.	42.55 N	2.15 E
88	Quill Lakes (kwĭl)...Can.	51.48 N	104.30 W
99	Quillota (kêl-yō'tä) Chl. (Valparaiso In.)	32.53 S	71.16 W
102	Quilmes (kēl'mās)...Arg. (In.)	34.43 S	57.16 W
141	Quilon (kwê-lōn'). India (Cey. In.)	9.0 N	76.35 E
159	Quilpie (kwĭl'pê)...Austl.	26.45 S	144.25 E
122	Quimper (kăɴ-pěr')...Fr.	47.59 N	4.5 W
122	Quimperle (kăɴ-pěr-lā')...Fr.	47.45 N	3.31 W
152	Quinabucasan Pt. (kē-nä-bōō-kä'sän). Phil.	14.7 N	123.21 E
72	Quinault Ind.·Res. (kwê-nôlt') Wash.	47.25 N	124.30 W
72	Quinault R...Wash.	47.25 N	124.0 W
82	Quincy (kwĭn'sê)...Fla.	30.35 N	84.36 W
79	Quincy...Ill.	39.55 N	91.24 W
86	Quincy (kwĭn'zê)...Mass.	42.15 N	71.0 W
84	Quincy (kwĭn'sê)...Mich.	41.57 N	84.53 W
67	Quincy...Ore. (Portland In.)	46.7 N	123.10 W
151	Quingua (kĭng'wä) Phil. (Manila In.)	14.53 N	120.50 E
151	Quingua R...Phil. (Manila In.)	14.55 N	120.45 E
150	Quinhon (kwĭ-nyôn')...Indoch.	13.55 N	109.0 E
153	Quiniluban Is. (kê-nê-lōō-bän') Phil.	11.25 N	120.50 E
72	Quinn R. (kwĭn)...Nev.	41.40 N	117.55 W
124	Quintana de la Serena (kēn-tä'nä dā lä sȧ-rā'nä). Sp.	38.44 N	5.40 W
124	Quintanar (kēn-tä-när')...Sp.	39.36 N	3.2 W
94	Quintana Roo (kēn-tä'nä rô'ô) Mex.	19.30 N	88.30 W
92	Quiroga (kê-rō'gä)...Mex.	19.40 N	101.27 W
124	Quiroga...Sp.	42.28 N	7.19 W
151	Quisao (kê-sä'ō). Phil. (Manila In.)	14.27 N	121.23 E
82	Quitman (kwĭt'mȧn)...Ga.	30.47 N	83.33 W
82	Quitman...Miss.	32.3 N	88.43 W
100	Quito (kē'tō)...Ec.	0.10 S	78.30 W
101	Quixadá (kê-shä-dä')...Braz.	4.59 S	39.1 W
142	Qulja (Ili) (kōōl'jä) (ê-lē')...Chn.	43.55 N	81.0 W
131	Qulusna (kŏŏ-lōōs'nä)...Eg. (In.)	28.23 N	30.44 E
140	Qum (kōōm)...Iran	34.31 N	50.58 E
133	Qum Chalouba (kōōm shä-lōō'bä) Fr. Eq. Afr.	15.48 N	20.32 E
140	Qunfidha (Al Qunfidha) (kŭn'fēd'hȧ). Sau. Ar.	18.59 N	41.29 E
63	Quonset Pt. (kwŏn'sět) R.I. (Providence In.)	41.36 N	71.26 W
131	Qûs (kōōs)...Eg. (In.)	25.54 N	32.46 E
137	Qusaima (kōō-sī'mä)...Eg. (In.)	30.41 N	34.21 E
133	Qusêr (kōō-sēr')...Eg.	26.2 N	34.18 E
120	Raab R. (räp)...Ger.	46.58 N	15.50 E
110	Raahe (rä'ě)...Fin.	64.40 N	24.30 E
126	Rab (I.) (räb)...Yugo.	44.45 N	14.45 E
132	Rabat (rȧ-bät')...Mor.	34.6 N	6.51 W
151	Rabaul (rä'boul)...N. Gui. Ter.	4.10 S	152.18 E
140	Rabbath'Ammon (Amman) (rȧ-bät'äm'môn) (äm'mȧn). Jor.	32.0 N	36.0 E
65	Rabbit Mt. (răb'ĭt) Colo. (Denver In.)	40.14 N	105.12 W
127	Rača (rä'chȧ)...Yugo.	44.12 N	21.0 E
97	Raccoon Cay (I.)...Ba. Is.	22.22 N	75.48 W
77	Raccoon R...Ia.	42.10 N	94.40 W
87	Race, C. (rās)...Can.	46.37 N	53.10 W
137	Rachaya (rȧ-chä'yȧ)...Leb. (In.)	33.31 N	35.50 E
121	Rachov (rä'ĸôf)...Sov. Un.	48.3 N	24.12 E
77	Racine (rȧ-sēn')...Wis.	42.44 N	87.48 W
121	Rădăuti (rû-dû-ōōts")...Rom.	47.52 N	25.54 E
116	Radcliffe (răd'klĭf)...Gt. Brit.	53.34 N	2.20 W
120	Radeberg (rä'dē-běrgh)...Ger.	51.7 N	13.55 E
83	Radford (răd'fērd)...Va.	37.7 N	80.35 W
118	Rad I. (räd)...Nor.	60.42 N	5.0 E
114	Radnor Forest (răd'nēr)..Gt. Brit.	52.10 N	3.10 W
121	Radom (rä'dôm)...Pol.	51.24 N	21.9 E
127	Radomir (rä'dô-mêr)...Bul.	42.33 N	22.58 E
121	Radomsko (rä-dôm'skô)...Pol.	51.4 N	19.27 E
129	Radomysl (rä-dô-mēsh"l) Sov. Un.	50.31 N	29.12 E
127	Radovište (rȧ'dô'vēsh-tě)...Yugo.	41.38 N	22.27 E
129	Radul (rȧ'dōōl)...Sov. Un.	51.52 N	30.45 E
119	Radviliškis (rȧd'vê-lēsh'kês) Sov. Un.	55.49 N	23.32 E
121	Radzyń (räd'zên-y')...Pol.	51.47 N	22.43 E
83	Raeford (rā'fērd)...N. C.	34.57 N	79.12 W
158	Raeside, L. (rā'sīd)...Austl.	29.15 S	121.45 E
88	Rae Str. (rā)...Can.	69.0 N	95.30 W
156	Raetihi (rä-ê-tē'hê)...N. Z.	39.23 S	175.18 E
137	Rafa (rä'fä)...Eg. (In.)	31.5 N	34.10 E
102	Rafaela (rä-fä-ȧ'lä)...Arg.	31.20 S	61.35 W
97	Rafael, C. (rä-fä-ȧl')...Dom. Rep.	19.2 N	69.0 W
133	Rafai (rä-fī')...Fr. Eq. Afr.	4.58 N	24.0 E
73	Raft R. (răft)...Ida.	42.10 N	113.28 W
152	Ragay (rä-gī')...Phil.	13.49 N	122.45 E
152	Ragay G...Phil.	13.45 N	122.35 E
156	Raglan (răg'lȧn)...N. Z.	37.47 S	174.57 E
121	Ragnit (rägh'nēt)...Sov. Un.	55.1 N	22.2 E
118	Ragunda (rä-gŏŏn'dä)...Swe.	63.7 N	16.18 E
127	Ragusa (Dubrovnik) (rä-gōō'sä) (dŏŏ'brôv-nêk). Yugo.	42.39 N	18.9 E
63	Rahway (rô'wā) N. J. (New York In.)	40.37 N	74.16 W
141	Raichur (rä'ê-chōōr')...India	16.17 N	77.29 E
141	Raigarh (rī'gŭr)...India	21.54 N	83.23 E
75	Rainbow Bridge Natl. Mon. (rān'bō). Utah	37.4 N	110.57 W
117	Rainford (rān'fērd)...Gt. Brit.	53.30 N	2.47 W
117	Rainham (rān'ȧm) Gt. Brit. (London In.)	51.32 N	0.12 E
72	Rainier (rā-nēr')...Ore.	46.5 N	122.56 W
72	Rainier, Mt...Wash.	46.51 N	121.46 W
77	Rainy L. (rān'ê)...Can.-Minn.	48.37 N	93.0 W
77	Rainy R...Can.-Minn.	48.37 N	94.0 W
141	Raipur (rä'ê-pōōr')...India	21.8 N	81.45 E
84	Raisin, R. (rā'zĭn)...Mich.	41.58 N	83.40 W
150	Rajaburi (rä'jŭ-bōō-rê')...Siam	13.29 N	99.45 E

ăt; finȧl; rāte; senâte; ärm; ȧsk; sofȧ; fâre: ch-choose; dh-as th in other; bē; êvent; bět; recĕnt; cratēr; g-go; gh-guttural g; bĭt; ĭ-short neutral; rīde; ĸ-guttural k as ch in German ich;

Page	Name	Pronunciation	Region	Lat. °′	Long. °′
141	Rajahmundry	räj-ŭ-mŭn'drē	India	17.0 N	81.50 E
150	Rajang R.	rä-jäng'	Sar.	2.0 N	112.45 E
141	Rajasthan (State)	rä'jŭs-tän	India	27.30 N	73.30 E
141	Rajkot	räj'kōt	India	22.15 N	70.47 E
157	Rakaia R.	rä-kī'ä	N. Z.	43.35 S	171.50 E
121	Rakhov	rä'kŏf	Sov. Un.	48.3 N	24.12 E
129	Rakitnoe	rä-kēt'nô-yĕ	Sov. Un.	50.51 N	35.50 E
121	Rákospalota	rä'kôsh-pô'lô-tô	Hung.	47.34 N	19.11 E
128	Rakov	rä'kŏŏf	Sov. Un.	53.59 N	27.0 E
120	Rakovnik	rä'kôv-nyĕk	Czech.	50.6 N	13.43 E
119	Rakvere	räk'vĕ-rĕ	Sov. Un.	59.20 N	26.21 E
83	Raleigh	rô'lä	N. C.	35.46 N	78.39 W
65	Ralston Cr.	rôls'tŭn	Colo. (Denver In.)	39.51 N	105.21 W
95	Rama	rä'mä	Nic.	12.10 N	84.16 W
95	Rama, R.		Nic.	11.35 N	84.0 W
67	Ramapo	rä'mä-pō	Wash. (Seattle In.)	48.8 N	123.40 W
63	Ramapo Mts.		N.J.-N.Y. (New York In.)	41.7 N	74.13 W
123	Rambersvillers	räN-bĕr-vē-yä'	Fr.	48.22 N	6.38 E
122	Rambouillet	räN-bōō-yĕ'	Fr.	48.38 N	1.48 E
128	Ramenskoe	rä'mĕn-skô-yĕ	Sov. Un.	55.34 N	38.10 E
137	Ramle	räm'lä	Isr. (In.)	31.55 N	34.53 E
127	Râmnicul-Sărat	rûm'nê-kōōl-sû-rät'	Rom.	45.23 N	27.5 E
127	Râmnicul-Vâlcea	rûm'nê-kōōl-vûl'châ-ä	Rom.	45.5 N	24.21 E
92	Ramos	rä'mōs	Mex.	22.49 N	101.55 W
80	Ramos Arizpe	rä'mōs ä-rēz'pä	Mex.	25.33 N	100.58 W
153	Ramos I.		Phil.	8.7 N	117.2 E
102	Ramos Mejía	rä'mōs mä-kē'ä	Arg. (In.)	34.39 S	58.34 W
80	Ramos, R. de		Mex.	25.0 N	105.23 W
137	Rampah	räm'pä	Indon. (In.)	1.47 N	101.26 E
69	Rampart	räm'pärt	Alsk.	65.30 N	150.30 W
65	Rampart Ra.		Colo. (Colo. Sprs. In.)	39.3 N	104.59 W
141	Rampur	räm'pōōr	India	28.43 N	79.8 E
141	Rampur Boalia	räm'pōōr bô-ä'lê-ä	Pak.	24.20 N	88.40 E
150	Ramree I.	räm'rē'	Bur.	19.5 N	93.47 E
116	Ramsbottom	rämz'bŏt-ŭm	Gt. Brit.	53.39 N	2.19 W
114	Ramsey	räm'zē	Gt. Brit.	54.18 N	4.20 W
63	Ramsey		N.J. (New York In.)	41.4 N	74.8 W
115	Ramsgate	rämz'gāt	Gt. Brit.	51.20 N	1.23 E
118	Ramsjö	räm'shû	Swe.	62.12 N	15.41 E
151	Ramu R.	rä'mōō	N. Gui. Ter.	4.30 S	144.30 E
150	Ranau, L.	rä-nä'ōō	Indon.	4.50 S	103.55 E
102	Rancagua	rän-kä'gwä	Chl.	34.10 S	70.55 W
122	Rance R.	räns'fyŏr	Fr.	48.15 N	2.10 W
141	Ranchi	rän'chē	India	23.20 N	85.29 E
99	Ranchos	rän'chōs	Arg. (Buenos Aires In.)	35.30 S	58.16 W
63	Randallstown	rän'dälz-toun	Md. (Baltimore In.)	39.22 N	76.48 W
118	Randers	rän'ĕrs	Den.	56.28 N	10.2 E
83	Randleman	rän'd'l-măn	N. C.	35.47 N	79.49 W
87	Randolph	rän'dôlf	Mass. (In.)	42.10 N	71.2 W
76	Randolph		Neb.	42.23 N	97.22 W
86	Randolph		Vt.	43.55 N	72.41 W
87	Random I.	rän'dŭm	Can.	48.10 N	53.45 W
118	Rands Fjord	räns'fyŏr	Nor.	60.35 N	10.15 E
128	Ranenburg	rä'nyĕn-bŏŏrk	Sov Un.	53.14 N	39.58 E
156	Rangaunu B.	räŋ-gä-ōō'nōō	N. Z.	34.50 S	173.12 E
86	Rangeley	räŋj'lē	Me.	44.55 N	70.38 W
80	Ranger	rän'jĕr	Tex.	32.27 N	98.41 W
157	Rangiora	räŋ'gē-ō'rä	N. Z.	43.17 S	172.38 E
156	Rangitaiki R.	räŋ-gē-tī'kē	N. Z.	38.30 S	176.40 E
157	Rangitata R.	räŋ-gē-tä'tä	N. Z.	43.45 S	171.18 E
156	Rangitikei R.	räŋ-gē-tē'kä	N. Z.	40.0 S	175.32 E
156	Rangitoto	räŋ-gē-tō'tō	N. Z. (In.)	36.48 S	174.52 E
150	Rangoon	räŋ-gōōn'	Bur.	16.50 N	96.0 E
141	Rangpur	rŭng'pōōr	Pak.	25.45 N	89.29 E
137	Rangsang (I.)	räng'säng'	Indon. (In.)	1.0 N	102.55 E
141	Raniganj	rä-nē-gŭnj'	India	23.35 N	87.0 E
88	Ranken Inlet	räŋ'kĕn	Can.	63.5 N	93.0 W
117	Rannersdorf	rän'ĕrs-dôrf	Aus. (Wien In.)	48.8 N	16.28 E
128	Ranova R.	rä'nô-vä	Sov. Un.	53.50 N	40.5 E
62	Ransomville	rän'sŭm-vĭl	N. Y. (Niagara Falls In.)	43.14 N	78.54 W
117	Ranst	ränst	Bel. (Anvers In.)	51.12 N	4.33 E
84	Rantoul	rän-tōōl'	Ill.	40.19 N	88.9 W
160	Raoul, C.	rou'ŭl	Austl. (Tas. In.)	43.14 S	147.49 E
4	Rapa I.	rä'pä	Pac. O.	27.36 S	144.17 W
126	Rapallo	rä-päl'lô	It.	44.21 N	9.12 E
4	Rapa Nui (Easter) I.	rä'pä nōō'ē	Pac. O.	27.0 S	109.17 W
99	Rapel, R.	rä-päl'	Chl. (Valparaiso In.)	34.5 S	71.35 W
76	Rapid City	räp'ĭd	S. D.	44.5 N	103.13 W
77	Rapid R.		Minn.	48.28 N	94.40 W
119	Rapla	räp'lä	Sov. Un.	59.1 N	24.48 E
85	Rappahannock R.	räp'ä-hăn'ŭk	Va.	38.10 N	77.10 W
152	Rapu-Rapu	rä-pōō-rä'pōō	Phil.	13.12 N	124.9 E
152	Rapu-Rapu I.		Phil.	13.12 N	124.10 E
85	Raquette L.	räk'ĕt	N. Y.	43.50 N	74.40 W
85	Raquette R.		N. Y.	44.45 N	75.0 W
63	Raritan	răr'ĭ-tăn	N.J. (New York In.)	40.34 N	74.40 W
4	Rarotonga (I.)	rä'rô-tŏŋ'gä	Pac. O.	21.14 S	159.46 W
153	Rasa I.	rä'sä	Phil.	9.14 N	118.27 E
133	Ras Dashan (Mt.)	räs dä-shän'	Eth.	13.10 N	38.33 E
119	Raseiniai	rä-syä'nyī	Sov. Un.	55.22 N	23.6 E
135	Ras Hafun (C.)	räs hä-fōōn'	Som.	10.25 N	51.15 E
131	Rashîd (Rosetta)	rä-shēd' (rô-zĕt'ä)	Eg. (In.)	31.23 N	30.25 E
129	Rashkovo	räsh'kô-vô	Sov. Un.-Rom.	47.57 N	28.50 E
127	Raška	räsh'kä	Yugo.	43.14 N	20.38 E
135	Ras Kiuyu (Pt.)	räs' kyōō'yōō	Zan.	4.53 S	39.53 E
137	Ras Seilan	räs' sê-län'	Aden (In.)	13.4 N	45.25 E
111	Rasskazovo	räs-kä'sô-vô	Sov. Un.	52.35 N	41.50 E
120	Rastatt	rä-shtät	Ger.	48.53 N	8.12 E
135	Ras Upembe (Pt.)	räs' ōō-pĕm'bĕ	Zan.	5.26 S	39.43 E
81	Ratcliff	rät'klĭf	Tex.	31.22 N	95.10 W
120	Rathenow	rä'tē-nō	Ger.	52.36 N	12.20 E
114	Rathlin I.	räth'lĭn	N. Ire.	55.15 N	6.15 W
121	Ratibor	rä'tē-bôr	Pol.	50.6 N	18.13 E
68	Rat Is.		Alsk.	52.0 N	177.30 W
78	Raton	rä-tōn'	N. M.	36.53 N	104.27 W
72	Rattlesnake Cr.		Ore.	42.30 N	117.35 W
118	Rättvik	rĕt'vēk	Swe.	60.54 N	15.10 E
118	Raufoss	rou'fŏs	Nor.	60.44 N	10.31 E
156	Raukumara Ra.	rou'kōō-mä'rä	N. Z.	38.0 S	177.50 E
119	Rauma	rä'ōō-mä	Fin.	61.8 N	21.32 E
119	Rautilampo	rä'ōō-tē-lăm'pô	Fin.	62.38 N	26.51 E
121	Rava Russkaya	rä'vä rōōs'kä-yä	Sov. Un.	50.13 N	23.40 E
126	Ravenna	rä-vĕn'nä	It.	44.25 N	12.13 E
76	Ravenna	rä-vĕn'ä	Neb.	41.01 N	98.52 W
84	Ravenna		Ohio	41.10 N	81.20 W
120	Ravensburg	rä'vĕns-bōōrgh	Ger.	47.47 N	9.36 E
84	Ravenswood, W.	rä'vĕnz-wōōd	Va.	38.57 N	81.47 W
141	Rawalpindi	rä-wŭl-pĕn'dē	Pak.	33.45 N	73.2 E
121	Rawa Mazowiecka	rä'vä mä-zô'vyĕt-skä	Pol.	51.46 N	20.17 E
156	Rawene	rä-wē'nē	N. Z.	35.25 S	173.30 E
120	Rawicz	rä'vĕch	Pol.	51.37 N	16.50 E
73	Rawlins	rô'lĭnz	Wyo.	41.46 N	107.13 W
102	Rawson	rô'sŭn	Arg.	43.20 S	65.15 W
116	Rawtenstall	rô'tĕn-stôl	Gt. Brit.	53.42 N	2.17 W
150	Raya, Mt.	rä'yä	Indon.	0.38 S	112.29 E
87	Ray, C.	rā	Can.	47.35 N	59.18 W
139	Raychikhinsk	rī'chĭ-kĕnsk	Sov. Un.	49.46 N	129.13 E
117	Rayleigh	rā'lē	Gt. Brit. (London In.)	51.35 N	0.36 E
72	Raymond		Wash.	46.42 N	123.44 W
81	Raymondville	rā'mŭnd-vĭl	Tex.	26.30 N	97.45 W
81	Rayne	rān	La.	30.15 N	92.15 W
92	Rayón	rä-yōn'	Mex.	21.50 N	99.38 W
81	Rayville	rā-vĭl	La.	32.28 N	91.45 W
129	Razdelnaya	räz-dĕl'nä-yä	Sov. Un.	46.48 N	30.2 E
148	Razdolnoe	räz-dôl'nô-yĕ	Sov. Un.	43.38 N	132.0 E
127	Razgrad	räz'grät	Bul.	43.30 N	26.30 E
127	Razlog	räz'lôk	Bul.	41.53 N	23.31 E
122	Ras, Pte. du	pwäNt dü rä'	Fr.	48.5 N	4.45 W
122	Ré, Ile de	ēl dĕ rā'	Fr.	46.10 N	1.25 W
64	Reaburn	rā'bûrn	Can. (Winnipeg In.)	50.5 N	97.53 W
114	Reading	rĕd'ĭng	Gt. Brit.	51.25 N	1.0 W
87	Reading		Mass. (In.)	42.32 N	71.6 W
84	Reading		Mich.	41.47 N	84.47 W
84	Reading		Ohio	39.16 N	84.28 W
85	Reading		Pa.	40.22 N	75.56 W
100	Real, Cordilleras (Mts.)	rā-äl'	Bol.	17.0 S	67.0 W
116	Rea, R.	rē	Gt. Brit.	52.24 N	2.28 W
148	Rebun I.	rē'bōōn	Jap.	45.25 N	141.0 E
126	Recanati	rā-kä-nä'tē	It.	43.26 N	13.33 E
158	Recherche, Arch. of the	rē-shärsh'	Austl.	34.0 S	122.30 E
128	Rechitsa	ryĕ'chĕt-sä	Sov. Un.	52.21 N	30.25 E
101	Recife (Pernambuco)	rä-sē'fĕ (pĕr-năm-bōō'kô)	Braz.	8.1 S	35.0 W
120	Recklinghausen	rĕk'lĭng-hou-zĕn	Ger.	51.34 N	7.2 E
102	Reconquista	rä-kôn-kēs'tä	Arg.	29.5 S	59.40 W
79	Rector	rĕk'tĕr	Ark.	36.15 N	90.21 W
63	Redan	rē-dăn'	Ga. (Atlanta In.)	33.44 N	84.8 W
63	Red Bank		N.J. (New York In.)	40.21 N	74.4 W
74	Red Bluff		Calif.	40.11 N	122.15 W
80	Red Bluff Reservoir		N. M.-Tex.	32.0 N	103.59 W
77	Redby	rĕd'bē	Minn.	47.52 N	94.55 W
77	Red Cedar R.		Wis.	45.5 N	91.43 W
78	Red Cloud		Neb.	40.5 N	98.31 W
88	Red Deer		Can.	52.17 N	113.46 W
88	Red Deer R.		Can.	51.0 N	109.30 W
72	Redding	rĕd'ĭng	Calif.	40.35 N	122.25 W
117	Reddish	rĕd'ĭsh	Gt. Brit. (Liverpool In.)	53.26 N	2.9 W
116	Redditch	rĕd'ĭch	Gt. Brit.	52.19 N	1.56 W
76	Redfield	rĕd'fēld	S. D.	44.53 N	98.30 W
81	Red Fish Bar		Tex. (In.)	29.31 N	94.5 W
87	Red Indian L.		Can.	48.45 N	56.50 W
76	Red Lake R.		Minn.	47.48 N	96.40 W
76	Red Lake Falls		Minn.	47.53 N	96.18 W
77	Red Lake Ind. Res.		Minn.	48.0 N	95.20 W
74	Redlands	rĕd'lăndz	Calif.	34.4 N	117.13 W
85	Red Lion		Pa.	39.54 N	76.34 W
73	Red Lodge		Mont.	45.12 N	109.15 W
67	Redmond	rĕd'mŭnd	Wash. (Seattle In.)	47.40 N	122.8 W
76	Red Oak		Ia.	41.1 N	95.12 W
122	Redon	rē-dōn'	Fr.	47.40 N	2.5 W
95	Redonda (I.)	rā-dōn'dä	Le. Is. (In.)	16.56 N	62.18 W
124	Redondela	rā-dhōn-dā'lä	Sp.	42.16 N	8.36 W
124	Redondo	rā-dōn'dōō	Port.	38.39 N	7.31 W
67	Redondo	rē-dŏn'dō	Wash. (Seattle In.)	47.21 N	122.20 W
74	Redondo Beach		Calif.	33.47 N	118.25 W
76	Red River		N.D.-Minn.-Can.	48.0 N	97.2 W
82	Red R.		Tenn.	36.35 N	87.5 W
79	Red R.		U. S.	33.42 N	96.20 W
78	Red R., North Fork		Okla.	35.0 N	99.20 W
78	Red R., Salt Fork		Okla.	34.51 N	100.0 W
73	Red Rock Cr.		Mont.	44.45 N	112.25 W
140	Red Sea		Asia-Afr.	20.0 N	39.0 E
132	Red Stony Des.	(Hammada-el-Homra) häm-ä-dä'ĕl-hôm'rä	Libya	29.30 N	12.0 E
73	Redwater Cr.	rĕd'wô-tĕr	Mont.	47.35 N	105.40 W
77	Red Wing		Minn.	44.33 N	92.32 W
74	Redwood City	rĕd'wōōd	Calif.	37.28 N	122.16 W
77	Redwood Falls		Minn.	44.31 N	95.4 W
84	Reed City	rēd	Mich.	43.52 N	85.32 W
74	Reedley	rēd'lē	Calif.	36.36 N	119.28 W
77	Reedsburg	rēdz'bûrg	Wis.	43.33 N	90.0 W
72	Reedsport	rēdz'pôrt	Ore.	43.42 N	124.8 W
156	Reef Point	rēf	N. Z.	35.10 S	173.5 E
157	Reefton	rēf'tŭn	N. Z.	42.3 S	171.55 E
82	Reelfoot L.	rēl'fōōt	Tenn.	36.24 N	89.24 W
114	Ree, Lough (L.)	(lŏK' rē')	Ire.	53.30 N	8.0 W
74	Reese R.	rēs	Nev.	39.40 N	117.15 W
82	Reform	rē-fôrm'	Ala.	33.23 N	88.2 W
81	Refugio	rā-fōō'hyō	(rē-fū'jō) Tex.	28.19 N	97.15 W
120	Rega R.	rā'gä	Ger.	53.45 N	15.15 E
120	Regen R.	rä'ghĕn	Ger.	49.14 N	12.40 E
120	Regensburg	rā'ghĕns-bōōrgh	Ger.	49.2 N	12.4 E
126	Reggio	rĕ'jô	It.	44.41 N	10.38 E
126	Reggio Calabria	kä-lä'brê-ä	It.	38.7 N	15.40 E
121	Reghin	rä-gēn'	Rom.	46.47 N	24.43 E
88	Regina	rē-jī'nä	Can.	50.29 N	104.40 W
90	Regla	räg'lä	Cuba (Habana In.)	23.8 N	82.20 W
120	Regnitz R.	rĕgh'nĕts	Ger.	49.30 N	10.58 E
124	Reguengos de Monsaraz	rä-gĕŋ'-gōzh dā mōn-sä-räzh'	Port.	38.25 N	7.30 W
134	Rehoboth	rē-hō'bŏth	S. W. Afr.	23.20 S	17.18 E
137	Rehovot	rĕ-kō'vōt	Isr.	31.11 N	34.45 E
120	Reichenbach	rī'kĕn-bäK	Ger.	50.36 N	12.17 E
120	Reichenhall, Bad	bät rī'kĕn-häl	Ger.	47.43 N	12.52 E
83	Reidsville	rēdz'vĭl	N. C.	36.21 N	79.39 W
122	Reims	rĕNs	Fr.	49.17 N	4.0 E
77	Reinbeck	rīn'bĕk	Ia.	42.22 N	92.42 W
88	Reindeer L.	rān'dĕr	Can.	57.0 N	102.30 W
117	Reinickendorf	rī'nĭ-kĕn-dôrf	Ger. (Berlin In.)	52.34 N	13.20 E
124	Reinosa	rā-ê-nō'sä	Sp.	43.2 N	4.9 W
133	Rejaf	rē-jäf'	Sud.	4.46 N	31.32 E
63	Relay	rē'lā	Md.	39.13 N	76.43 W
67	Reliance	rē-lī'ăns	Ore. (Portland In.)	45.41 N	123.21 W
132	Relizane	rē-lē-zän'	Alg.	35.47 N	0.4 E
96	Remedios	rā-mā'dhē-ōs	Cuba	22.28 N	79.35 W
93	Remedios, R.		Mex. (In.)	19.30 N	99.8 W
123	Remiremont	rē-mēr-môn'	Fr.	48.1 N	6.38 E
120	Remscheid	rĕm'shīt	Ger.	51.11 N	7.10 E
159	Rendova I.	rĕn'dô-vä	Solomon Is.	8.30 S	157.20 E
120	Rendsburg	rĕnts'bōōrgh	Ger.	54.19 N	9.38 E
88	Renfrew	rĕn'frōō	Can.	45.28 N	76.58 W
137	Renggam	rĕng'gäm'	Malaya (In.)	1.56 N	103.27 E
99	Rengo	rĕn'gō	Chl. (Valparaiso In.)	34.23 S	70.54 W
129	Reni	ran'	Sov. Un.	45.25 N	28.19 E
159	Renmark	rĕn'märk	Austl.	34.10 S	140.43 E
159	Rennell I.	rĕn-nĕl'	Solomon Is.	11.45 S	160.15 E
122	Rennes	rĕn	Fr.	48.19 N	1.41 W
74	Reno	rē'nō	Nev.	39.32 N	119.48 W
126	Reno R.	rā'nô	It.	44.30 N	11.17 E
85	Renovo	rē-nō'vō	Pa.	41.20 N	77.45 W
84	Rensselaer	rĕn'sē-lär	Ind.	39.59 N	87.7 W
85	Rensselaer		N. Y.	42.40 N	73.45 W
72	Renton	rĕn'tŭn	Wash.	47.27 N	122.15 W
77	Renville	rĕn'vĭl	Minn.	44.46 N	95.12 W
63	Republic	rē-pŭb'lĭk	Ala. (Birmingham In.)	33.27 N	86.54 W
72	Republic		Wash.	48.39 N	118.45 W
78	Republican R.		Colo.-Neb.	40.5 N	98.50 W
159	Repulse B.	rē-pŭls'	Austl.	20.45 S	149.0 E
124	Requena	rā-kā'nä	Sp.	39.30 N	1.7 W
129	Reshetilovka	ryĕ'shĕ-tê-lôf-ká	Sov. Un.	49.34 N	34.1 E
140	Resht	rĕsht	Iran	37.20 N	49.46 E
117	Resina	rā-sē'nä	It. (Napoli In.)	40.48 N	14.21 E
102	Resistencia	rā-sēs-tĕn'syä	Arg.	27.29 S	59.0 W
127	Reşita	rä'shē-tä	Rom.	45.17 N	21.55 E
88	Resolution		Can.	61.2 N	113.50 W
89	Resolution I.		Can.	61.45 N	65.0 W
157	Resolution I.		N. Z.	45.40 S	166.40 E
86	RestigoucheR.	rĕs-tē-gōōsh'	Can.	47.30 N	67.35 W
151	Restinga, Pt.	rĕs-tĭŋ'gä	Phil. (Manila In.)	14.17 N	120.35 E
94	Retalhulen	rā-täl-ōō-lān'	Guat.	14.31 N	91.42 W
116	Retford	rĕt'fĕrd	Gt. Brit.	53.19 N	0.57 W
122	Rethel	rē-tĕl'	Fr.	49.35 N	4.21 E
126	Rethymnon	rā'thĕm-nŏn	Grc.	35.21 N	24.29 E
5	Réunion (I.)	(rā-ū-nyôn')	Ind. O.	21.6 S	55.36 E
125	Reus	rā'ōōs	Sp.	41.9 N	1.5 E
120	Reuss R.	(rois)	Switz.	47.17 N	8.23 E

ng-sing; ŋ-baŋk; N-nasalized n; nŏd; cŏmmit; ōld; ôbey; ôrder; fōōd; fŏŏt; ou-out; s-soft; sh-dish; th-thin; pūre; ûnite; ûrn; stŭd; circŭs; û-as "y" in study; '-indeterminate vowel.

Page	Name	Pronunciation	Region	Lat. ° ′	Long. ° ′
120	Reutlingen	(roit'lĭng-ĕn)	Ger.	48.30 N	9.13 E
119	Reval (Tallinn)	(rĕ-vàl') (tàl'ĕn)	Sov. Un.	59.26 N	24.46 E
122	Revel	(rĕ-vĕl')	Fr.	43.30 N	2.0 E
88	Revelstoke	(rĕv'ĕl-stōk)	Can.	51.0 N	118.1 W
95	Reventazon, R.	(rā-vĕn-tä-zōn')	C. R.	10.10 N	83.30 W
87	Revere	(rē-vēr')	Mass. (In.)	42.24 N	71.1 W
69	Revillagigedo	(rā-vēl'yä-kē-kā'dō)	Alsk.	55.30 N	131.30 W
90	Revilla Gigedo Is.		Pac. O.	19.0 N	111.0 W
122	Revin	(rē-văn')	Fr.	49.45 N	4.40 E
141	Rewa	(rā'wä)	India	24.37 N	81.28 E
141	Rewaz	(rā'wäz)	India (Bombay In.)	18.47 N	72.56 E
73	Rexburg	(rĕks'bûrg)	Ida.	43.49 N	111.49 W
80	Rey, L.		Mex.	27.0 N	103.25 W
100	Reyes	(rā'yĕs)	Bol.	14.2 S	67.2 W
74	Reyes, Pt.		Calif.	38.0 N	123.0 W
95	Rey I.	(rā'ē)	Pan.	8.24 N	78.54 W
108	Reykjanes (Pt.)	(rā'kyä-nĕs)	Ice.	63.45 N	22.45 W
108	Reykjavík	(rā'kyä-vēk)	Ice.	64.4 N	21.58 W
80	Reynosa	(rā-ē-nō'sä)	Mex.	26.5 N	98.17 W
140	Rezaieh (Urmia)	(rĕ-zī'ä) (ōōr'mē-ä)	Iran	37.34 N	45.10 E
119	Rēzēkne	(rā'zĕk-nē)	Sov. Un.	56.30 N	27.21 E
90	Rezende	(rā-zĕnd'ē)	Braz. (Rio de Janeiro In.)	22.30 S	44.27 W
129	Rezeni	(ryĕzh'ē-nĭ)	Sov. Un.	47.43 N	28.54 E
120	Rheden	(rā'dĕn)	Neth.	52.2 N	6.2 E
120	Rheine	(rī'nĕ)	Ger.	52.16 N	7.26 E
120	Rheinland (Prov.)	(rīn'lănd)	Ger.	50.24 N	6.46 E
77	Rhinelander	(rīn'lăn-dēr)	Wis.	45.39 N	89.23 W
120	Rhine R.	(rīn)	Eur.	50.0 N	8.16 E
137	Rhio (Bintan) (I.)	(rē'ō) (bĭn'tăn)	Indon. (In.)	1.3 N	104.20 E
150	Rhio Arch		Indon.	0.40 N	104.20 E
137	Rhio Str.		Indon. (In.)	0.45 N	104.25 E
85	Rhode Island (State)	(rōd i'lănd)	U. S.	41.40 N	71.35 W
113	Rhodes (I.)	(rōdz)	Grc.	36.15 N	28.0 E
127	Rhodope Mts.	(rō'dō-pĕ)	Bul.	41.40 N	24.35 E
114	Rhondda	(rŏn'dhä)	Gt. Brit.	51.40 N	3.30 W
122	Rhone R.	(rōn)	Fr.-Switz.	44.50 N	4.45 E
114	Rhyl	(rĭl)	Gt. Brit.	53.19 N	3.20 W
101	Riachão	(rē-ä-choun')	Braz.	7.59 S	46.32 W
101	Riachão do Jacuhipe	(rē-ä-choun' dōō kä-kōō-ē'pĕ)	Braz. (In.)	11.51 S	39.20 W
61	Rialto	(rē-ăl'tō)	Calif. (Los Angeles In.)	34.6 N	117.22 W
124	Rianjo	(rē-ăn'hō)	Sp.	42.39 N	8.49 W
124	Riaza R.	(rē-ä'thä)	Sp.	41.35 N	3.40 W
110	Ribachi Pen.	(rē-bä'chē)	Sov. Un.	69.45 N	32.50 E
124	Ribadavia	(rē-bä-dhä'vē-ä)	Sp.	42.18 N	8.10 W
124	Ribadeo	(rē-bä-dhā'ō)	Sp.	43.33 N	7.5 W
124	Ribadesella	(rē'bä-dä-säl'yä)	Sp.	43.27 N	5.5 W
114	Ribble R.	(rĭb"l)	Gt. Brit.	53.40 N	3.0 W
118	Ribe	(rē'bĕ)	Den.	55.19 N	8.45 E
123	Ribeauville	(rē-bō-vēl')	Fr.	48.10 N	7.18 E
124	Ribeira	(rē-bā'ē-rä)	Sp.	42.33 N	9.0 W
101	Ribeirão Preto	(rē-bā-roun' prä'tōō)	Braz.	21.10 S	47.45 W
78	Ribera	(rē-bĕ'rä)	N. M.	35.23 N	105.26 W
100	Riberalta	(rē-bä-räl'tä)	Bol.	11.0 S	65.59 W
77	Rib L.		Wis.	45.21 N	90.11 W
112	Riçana, Er	(ĕr rē-sä'nä)	Mor.	31.8 N	4.23 W
85	Rice L.	(rīs)	Can.	44.10 N	78.8 W
61	Rice L.		Minn. (Minneapolis In.)	44.55 N	93.14 W
77	Rice Lake		Wis.	45.30 N	91.43 W
69	Richard I.	(rĭch'ĕrd)	Can.	69.20 N	134.0 W
61	Richards Landing		Can. (Sault Ste. Marie In.)	46.18 N	84.2 W
61	Richardson	(rĭch'ĕrd-sŭn)	Tex. (Dallas-Fort Worth In.)	32.57 N	96.44 W
85	Richardson Park		Del.	39.42 N	75.37 W
86	Richelieu R.	(rēsh'lyû')	Can.	45.30 N	73.15 W
61	Richfield		Minn. (Minneapolis In.)	44.53 N	93.17 W
75	Richfield	(rĭch'fēld)	Utah	38.46 N	112.6 W
86	Richford	(rĭch'fērd)	Vt.	45.0 N	72.40 W
79	Rich Hill		Mo.	38.6 N	94.12 W
86	Richibucto	(rĭ-chĭ-bŭk'tō)	Can.	46.42 N	64.54 W
82	Richland	(rĭch'lănd)	Ga.	32.6 N	84.41 W
77	Richland Center		Wis.	43.20 N	90.23 W
160	Richmond	(rĭch'mŭnd)	Austl. (Tas. In.)	42.46 S	147.36 E
74	Richmond		Calif.	37.58 N	122.22 W
86	Richmond		Can.	45.39 N	72.9 W
117	Richmond		Gt. Brit. (London In.)	51.27 N	0.19 W
84	Richmond		Ind.	39.50 N	84.55 W
84	Richmond		Ky.	37.45 N	84.20 W
79	Richmond		Mo.	39.16 N	93.59 W
157	Richmond		N. Z.	41.20 S	173.12 E
81	Richmond		Tex.	29.35 N	95.45 W
73	Richmond		Utah	41.55 N	111.50 W
85	Richmond		Va.	37.34 N	77.26 W
67	Richmond Beach		Wash. (Seattle In.)	47.46 N	122.23 W
61	Richmond Heights		Mo. (St. Louis In.)	38.37 N	90.17 W
64	Richmond Hill		Can. (Toronto In.)	43.53 N	79.26 W
160	Richmond Ra.		Austl. (In.)	28.50 S	152.40 E
160	Richmond R.		Austl. (In.)	28.45 S	152.57 E
82	Richten	(rĭch'tĕn)	Miss.	31.20 N	88.57 W
84	Richwood	(rĭch'wŏōd)	W. Va.	38.14 N	80.32 W
85	Rideau L.	(rē-dō')	Can.	44.40 N	76.20 W
63	Ridgefield	(rij'fēld)	Conn. (New York In.)	41.17 N	73.30 W
67	Ridgefield		Wash. (Portland In.)	45.48 N	122.45 W
85	Ridgeley	(rĭj'lē)	Va.	39.38 N	78.46 W
85	Ridgeway	(rĭj'wā)	Pa.	41.25 N	78.43 W
63	Ridgewood		N.J. (New York In.)	40.59 N	74.7 W
96	Riding Rocks	(rīd'ĭng)	Ba. Is.	25.14 N	79.10 W
120	Ried	(rēd)	Aus.	48.13 N	13.29 E
120	Riesa	(rē'zä)	Ger.	51.17 N	13.17 E
99	Riesco, Cordillera (Mts.)	(rē-äs'kō)	Chl. (Magallanes In.)	52.45 S	71.45 W
99	Riesco I.		Chl. (Magallanes In.)	52.55 S	72.20 W
126	Rieti	(rē-ä'tē)	It.	42.24 N	12.52 E
135	Riet Vley (L.)	(rēt vlā)	U. S. Afr.	33.50 S	18.30 E
75	Rifle	(rī'f'l)	Colo.	39.33 N	107.46 W
119	Riga	(rē'gä)	Sov. Un.	56.58 N	24.5 E
119	Riga, G. of		Sov. Un.	57.30 N	23.35 E
64	Rigaud	(rē-gō')	Can. (Montreal In.)	45.28 N	74.18 W
73	Rigby	(rĭg'bē)	Ida.	43.40 N	111.55 W
104	Rijeka (Fiume)	(rī-yĕ'kä) (fyōō'mā)	Yugo.	45.20 N	14.26 E
121	Rika R.	(rē'kä)	Sov. Un.	48.25 N	23.35 E
116	Rillington	(rĭl'ĭng-tŭn)	Gt. Brit.	54.10 N	0.41 W
100	Rimac, R.	(rē-mäk')	Peru (In.)	12.2 S	77.6 W
121	Rimavská Sobota	(rē'mäf-skä sô'bō-tä)	Czech.	48.25 N	20.2 E
118	Rimbo	(rēm'bōō)	Swe.	59.45 N	18.24 E
126	Rimini	(rē'mē-nē)	It.	44.3 N	12.33 E
86	Rimouski	(rē-mōōs'kē)	Can.	48.27 N	68.31 W
93	Rincón Antonio	(rēn-kōn' än-tō'nyō)	Mex.	16.53 N	95.2 W
92	Rincón de Romos	(dā rō-mōs')	Mex.	22.14 N	102.19 W
160	Ringarooma R.	(rĭn'gä-rōō'mä)	Austl. (Tas. In.)	41.3 S	148.0 E
118	Ringköbing	(rĭng'kûb-ĭng)	Den.	56.6 N	8.15 E
118	Ringköbing Fjord		Den.	55.58 N	8.15 E
118	Ringsaker	(rĭngs'äk-ĕr)	Nor.	60.56 N	10.41 E
118	Ringsted	(rĭng'stĕdh)	Den.	55.26 N	11.49 E
108	Ringvadsö (I.)	(rĭng'vädhs-û)	Nor.	69.55 N	19.5 E
100	Riobamba	(rē'ō-bäm'bä)	Ec.	1.45 S	78.32 W
99	Rio Bonito	(rē'ōō bō-nē'tōō)	Braz. (Rio de Janeiro In.)	22.42 S	42.36 W
100	Rio Branco	(rē'ōō brän'kōō)	Braz.	9.59 S	67.50 W
99	Rio Claro	(rē'ōō klä'rōō)	Braz. (Rio de Janeiro In.)	22.26 S	47.33 W
102	Río Cuarto	(rē'ō kwär'tō)	Arg.	33.15 S	64.20 W
101	Rio de Janeiro	(rē'ōō dā zhä-nä'ē-rōō)	Braz.	23.0 S	43.20 W
99	Rio de Janeiro		Braz. (In.)		
102	Rio de Janeiro		Braz. (In.)		
101	Rio de Janeiro		(State) Braz.	23.0 S	42.30 W
132	Rio del Rey	(rē'ō dĕl rā'ē)	Nig.	4.40 N	8.40 E
132	Rio de Oro	(rē'ō dā ō'rō)	Afr.	23.30 N	13.30 W
102	Río Gallegos	(rē'ō gä-lā'gōs)	Arg.	51.40 S	69.15 W
92	Río Grande	(rē'ō grän'dā)	Mex.	23.52 N	103.2 W
80	Riogrande	(rē'ō grän'dā)	Tex.	26.22 N	98.50 W
101	Rio Grande do Norte	(State) (rē'ōō grän'dĕ dōō nôr'tĕ)	Braz.	6.0 S	36.30 W
102	Rio Grande	(rē'ōō grän'dĕ)	Braz.	32.10 S	52.15 W
102	Rio Grande do Sul	(State)	Braz.	29.0 S	53.0 W
95	Rio Grande (Matagalpa) R.	(rē'ō grän'dā (mä-tä-gäl'pä)	Nic.	13.0 N	84.20 W
100	Ríohacha	(rē'ō-ä'chä)	Col.	11.30 N	73.0 W
93	Rio Hondo	(rē'ō ōn'dō)	Mex. (In.)	19.26 N	99.15 W
122	Riom	(rē-ōN')	Fr.	45.55 N	3.8 E
124	Rio Maior	(rē'ōō mä-yôr')	Port.	39.17 N	8.53 W
102	Rio Negro	(rē'ōō nä'grōō)	Braz.	26.8 S	49.58 W
102	Rio Negro	(State) (rē'ō nä'grō)	Arg.	39.45 S	66.0 W
126	Rionero	(rē-ō-nä'rō)	It.	40.56 N	15.41 E
101	Rio Pardo	(rē'ō pär'dō)	Braz.	15.58 S	42.28 W
100	Riosucio	(rē'ō-sōō'syō)	Col.	5.20 N	75.58 W
101	Rio Verde	(rē'ōō vĕr'dĕ)	Braz.	17.45 S	50.47 W
92	Rioverde	(rē'ō-vĕr'dā)	Mex.	21.55 N	100.0 W
116	Ripley	(rĭp'lē)	Gt. Brit.	53.3 N	1.25 W
82	Ripley		Tenn.	35.45 N	89.33 W
125	Ripoll	(rē-pōl")	Sp.	42.13 N	2.10 E
116	Ripon	(rĭp'ŏn)	Gt. Brit.	54.8 N	1.31 W
77	Ripon		Wis.	43.50 N	88.50 W
133	Ripon Falls (Simliki R.)	(sĕm-lē'kē)	Ug.	0.32 N	33.4 E
158	Ripon I.	(rĭp'ŏn)	Austl.	20.15 S	119.0 E
160	Risdon	(rĭz'dŭn)	Austl. (Tas. In.)	42.47 S	146.21 E
148	Rishiri I.	(rē-shē'rē)	Jap.	45.10 N	141.12 E
84	Rising Sun		Ind.	38.58 N	84.52 W
122	Risle R.	(rēl)	Fr.	49.5 N	0.40 E
118	Risör	(rēs'ûr)	Nor.	58.44 N	9.14 E
119	Ristna (C.)	(rĕst'nä)	Sov. Un.	58.56 N	22.2 E
84	Rittman	(rĭt'mŭn)	Ohio	40.58 N	81.47 W
70	Ritzville	(rĭts'vĭl)	Wash.	47.7 N	118.23 W
97	Riva	(rē'vä)	Dom. Rep.	19.10 N	69.54 W
126	Riva		It.	45.53 N	10.50 E
94	Rivas	(rē'vās)	Nic.	11.26 N	85.52 W
122	Rive-de-Gier	(rēv-dē-zhē-ä')	Fr.	45.32 N	4.37 E
102	Rivera	(rē-vā'rä)	Ur.	31.0 S	55.36 W
132	River Cess	(rĭv'er sĕs)	Lib.	5.45 N	9.50 W
62	Riverdale		Ill. (Chicago In.)	41.39 N	87.37 W
157	Riverdale		N. Z.	45.53 S	168.45 E
61	Riverdale		Utah (Salt Lake City In.)	41.11 N	111.59 W
82	River Falls		Ala.	31.21 N	86.33 W
77	River Falls		Wis.	44.52 N	92.38 W
85	Riverhead		N. Y.	40.55 N	72.40 W
159	Riverina (Reg.)	(rĭv-ĕr-ē'nä)	Austl.	35.0 S	146.0 E
82	River Junction		Fla.	30.42 N	84.50 W
61	River Oaks		Tex. (Dallas-Fort Worth In.)	32.47 N	97.24 W
84	River Rouge	(rōōzh)	Mich.	42.20 N	83.5 W
74	Riverside		Calif.	33.58 N	117.22 W
62	Riverside		Can. (Detroit In.)	42.21 N	82.56 W
63	Riverside		N.J. (Philadelphia In.)	40.2 N	74.58 W
157	Riverton		N. Z.	46.18 S	168.3 E
85	Riverton		Va.	39.58 N	78.4 W
73	Riverton		Wyo.	43.1 N	108.23 W
122	Rivesaltes	(rēv'zält')	Fr.	42.48 N	2.52 E
64	Rivière Beaudette	(rē-vyär' bō-dĕt')	Can. (Montreal In.)	45.13 N	74.20 W
86	Rivière du Loup	(rē-vyär' dü lōō')	Can.	47.49 N	69.33 W
140	Riyadh	(rē-yăd')	Sau. Ar.	24.45 N	46.45 E
151	Rizal (Prov.)	(rē-zäl')	Phil. (Manila In.)	14.40 N	121.10 E
111	Rize	(rē'zĕ)	Tur.	41.0 N	40.32 E
127	Rizzuto, C.	(rēt-sōō'tō)	It.	38.53 N	17.4 E
118	Rjukan	(ryōō'kän)	Nor.	59.54 N	8.35 E
116	Roade	(rōd)	Gt. Brit.	52.9 N	0.53 W
122	Roanne	(rō-än')	Fr.	46.2 N	4.4 E
82	Roanoke	(rō'ä-nōk)	Ala.	33.8 N	85.22 W
83	Roanoke		Va.	37.17 N	79.57 W
83	Roanoke Rapids		N. C.	36.26 N	77.39 W
83	Roanoke R.		Va.	36.33 N	77.0 W
94	Roatan	(rō-ä-tän')	Hond.	16.18 N	86.32 W
94	Roatan I.		Hond.	16.20 N	86.30 W
135	Robben I.	(rŏb'ĕn)	U. S. Afr.	33.48 S	18.22 E
62	Robbins	(rŏb'ĭnz)	Ill. (Chicago In.)	41.39 N	87.41 W
61	Robbinsdale	(rŏb'ĭnz-dāl)	Minn. (Minneapolis In.)	45.2 N	93.20 W
160	Robbins I.	(rŏb'ĭnz)	Austl. (Tas. In.)	40.40 S	144.57 E
65	Roberts, Pt.	(rŏb'ĕrts)	Wash. (Vancouver In.)	48.58 N	123.6 W
87	Robertson L.	(rŏb'ĕrt-sŭn)	Can.	51.0 N	59.10 W
132	Robertsport	(rŏb'ĕrts-pōrt)	Lib.	6.48 N	11.30 W
89	Roberval	(rŏb'ĕr-văl)	Can.	48.35 N	72.14 W
84	Robinson	(rŏb'ĭn-sŭn)	Ill.	39.4 N	87.46 W
87	Robinsons		Can.	48.15 N	58.45 W
88	Robson, Mt.	(rŏb'sŭn)	Can.	53.2 N	118.15 W
81	Robstown	(rŏbz'toun)	Tex.	27.47 N	97.40 W
117	Roby	(rō'bē)	Gt. Brit. (Liverpool In.)	53.24 N	2.52 W
125	Roca, C.	(rō'kä)	Port. (In.)	38.47 N	9.30 W
101	Rocas (Is.)	(rō'käs)	Braz.	3.55 S	33.45 W
102	Rocha	(rō'chäs)	Braz. (In.)	22.50 S	43.3 W
102	Rocha		Ur.	34.30 S	54.15 W
114	Rochdale	(rŏch'dāl)	Gt. Brit.	53.40 N	2.10 W
97	Roche à Bateau	(rŏsh à bä-tō')	Hai.	18.10 N	73.59 W
125	Roche, C.	(rō'chā)	Sp. (In.)	36.18 N	6.9 W
122	Rochefort	(rŏsh-fôr')	Fr.	45.55 N	1.2 W
65	Roche Harbor	(rōch)	Wash. (Vancouver In.)	48.38 N	123.10 W
77	Rochelle	(rō-shĕl')	Ill.	41.55 N	89.3 W
115	Rochester	(rŏch'ĕs-tĕr)	Gt. Brit.	51.20 N	0.35 E
84	Rochester		Ind.	41.6 N	86.12 W
62	Rochester		Mich. (Detroit In.)	42.41 N	83.8 W
77	Rochester		Minn.	44.1 N	92.28 W
86	Rochester		N. H.	43.20 N	71.0 W
85	Rochester		N. Y.	43.8 N	77.35 W
62	Rochester		Pa. (Pittsburgh In.)	40.42 N	80.17 W
117	Rochford	(rŏch'fērd)	Gt. Brit. (London In.)	51.35 N	0.43 E
85	Rockaway	(rŏck'ä-wā)	N. J.	40.54 N	74.35 W
64	Rockcliff Park	(rŏk'klĭf pärk)	Can. (Ottawa In.)	45.27 N	75.41 W
73	Rock Cr.		Mont.	48.42 N	107.0 W
73	Rock Cr.		Mont.	46.25 N	113.40 W
72	Rock Cr.		Ore.	45.30 N	120.5 W
72	Rock Cr.		Wash.	47.5 N	117.50 W
81	Rockdale	(rŏck'dāl)	Tex.	30.39 N	97.0 W
77	Rock Falls		Ill.	41.46 N	89.42 W
77	Rockford	(rŏck'fērd)	Ill.	42.18 N	89.5 W
159	Rockhampton	(rŏk-hămp'tŭn)	Austl.	23.28 S	150.29 E
83	Rock Hill		S. C.	34.55 N	81.2 W
83	Rockingham	(rŏk'ĭng-hăm)	N. C.	34.56 N	79.46 W
116	Rockingham For.		Gt. Brit.	52.32 N	0.39 W
88	Rockingham Station		Can. (In.)	44.41 N	63.39 W
79	Rock Island		Ill.	41.30 N	90.35 W
72	Rock Island Dam Site		Wash.	47.18 N	120.10 W
64	Rockland	(rŏk'lănd)	Can. (Ottawa In.)	45.33 N	75.18 W
86	Rockland		Me.	44.6 N	69.8 W
87	Rockland		Mass. (In.)	42.8 N	70.55 W
82	Rock Mart	(märt)	Ga.	34.0 N	85.3 W
84	Rockport		Ind.	37.52 N	87.5 W
87	Rockport		Mass. (In.)	42.38 N	70.37 W
79	Rockport		Mo.	40.25 N	95.30 W
81	Rockport		Tex.	28.2 N	97.3 W
76	Rock Rapids		Ia.	43.27 N	96.11 W
77	Rock R.		Ill.	41.50 N	89.30 W
76	Rock R.		Ia.-Minn.	43.22 N	96.10 W
97	Rock Sd.		Ba. Is.	24.52 N	76.10 W
157	Rocks Pt.		N. Z.	40.55 S	172.8 E
80	Rocksprings		Tex.	30.1 N	100.12 W
73	Rock Springs		Wyo.	41.35 N	109.12 W
101	Rockstone	(rŏk'stōn)	Br. Gu.	5.58 N	58.31 W
76	Rock Valley		Ia.	43.12 N	96.18 W
84	Rockville	(rŏck'vĭl)	Ind.	39.46 N	87.14 W
85	Rockville Center		N. Y.	40.40 N	73.42 W
81	Rockwall	(rŏk'wôl)	Tex.	32.55 N	96.26 W
77	Rockwell City	(rŏk'wĕl)	Ia.	42.24 N	94.36 W
86	Rockwood	(rŏk'wŏōd)	Me.	45.39 N	69.45 W
82	Rockwood		Tenn.	35.52 N	84.42 W
73	Rocky Boys Ind. Res.	(rŏk'ē)	Mont.	48.15 N	109.55 W
78	Rocky Ford		Colo.	38.3 N	103.44 W
160	Rocky Hd.		Austl. (Tas. In.)	40.50 S	145.30 E
83	Rocky Mount		N. C.	35.56 N	77.48 W
78	Rocky Mountain Natl. Park		Colo.	40.25 N	106.0 W
88	Rocky Mts.		N. A.	50.0 N	114.0 W
83	Rocky R.		N. C.	35.20 N	80.40 W
62	Rocky River		Ohio (Cleveland In.)	41.28 N	81.50 W
131	Rôda	(rō'dä)	Eg. (In.)	27.48 N	30.51 E
96	Rodas	(rō'dhäs)	Cuba	22.18 N	80.34 W
117	Rodaun	(rō'doun)	Aus. (Wien In.)	48.7 N	16.16 E
116	Roden, R.	(rō'dĕn)	Gt. Brit.	52.49 N	2.39 W
80	Rodeo	(rō-dā'ō)	Mex.	25.10 N	104.34 W
122	Rodez	(rō-dĕz')	Fr.	44.21 N	2.35 E
113	Rodi	(rō'dhī)	Grc.	36.26 N	28.13 E
117	Roding, R.	(rōd'ĭng)	Gt. Brit. (London In.)	51.37 N	0.3 E

Page	Name	Pronunciation	Region	Lat. ° ′	Long. ° ′
121	Rodnei Mts.	(rôd′nĕ-ē)	Rom.	47.37 N	24.30 E
128	Rodniki	(rôd′nē-kē)	Sov. Un.	57.7 N	41.45 W
102	Rodrigo de Freitas, L.	(rô-drē′gōō dā frā′ē-tăzh)	Braz. (In.)	22.58 S	43.12 W
5	Rodrigues (I.)	(rô-drē′gĕs)	Ind. O.	19.57 S	63.15 E
158	Roebourne	(rō′bŭrn)	Austl.	20.50 S	117.10 E
158	Roebuck B.	(rō′bŭck)	Austl.	18.5 S	122.10 E
115	Roermond	(rōōr′mônt)	Neth.	51.10 N	6.0 E
89	Roes Welcome (Str.)	(rōz)	Can.	64.45 N	86.45 W
128	Rogachev	(rôg′ä-chyôf)	Sov. Un.	53.5 N	30.2 E
160	Rogans Hill	(rō′gănz)	Austl. (Sydney In.)	33.44 S	150.59 E
127	Rogačica	(rô′gä′chĕt-sä)	Yugo.	43.47 N	19.1 E
79	Rogers	(rŏj-ĕrz)	Ark.	36.18 N	94.8 W
84	Rogers City		Mich.	45.26 N	83.50 W
82	Rogersville	(rŏj′ĕrz-vĭl)	Tenn.	36.23 N	83.2 W
100	Rogoaguado, L.	(rō′gō-ä-gwä′dō)	Bol.	11.58 S	65.50 W
129	Rogovskaya	(rô-gôf′skä-yä)	Sov. Un.	45.43 N	38.42 E
120	Rogoźno	(rô′gôzh-nô)	Pol.	52.44 N	16.54 E
72	Rogue R.	(rōg)	Ore.	42.35 N	123.0 W
121	Rohatin	(rô-hä′tĕn)	Sov. Un.	49.25 N	24.38 E
117	Rohrbeck	(rōr′bĕk)	Ger. (Berlin In.)	52.32 N	13.2 E
118	Röikenviken	(rûē′kĕn-vĕk-ĕn)	Nor.	60.28 N	10.29 E
123	Roissy-en-France	(rwä-sē′-ăN-frănS′)	Fr. (In.)	49.0 N	2.30 E
99	Rojas	(rō′häs)	Arg. (Buenos Aires In.)	34.8 S	60.44 W
93	Rojo, C.	(rō′hō)	Mex.	21.34 N	97.20 W
91	Rojo, C.		P. R. (In.)	17.50 N	67.12 W
148	Rokko C.	(rôk′kō)	Jap.	37.30 N	137.18 E
149	Rokugogawa R.	(rō′kōō-gō-gä′wä)	Jap. (Tokyo In.)	35.36 N	139.36 E
120	Rokycany	(rô′kĭ′tsä-nĭ)	Czech.	49.44 N	13.36 E
79	Rolla	(rŏl′ä)	Mo.	37.56 N	91.45 W
76	Rolla		N. D.	48.52 N	99.30 W
118	Rollag	(rōō′lägh)	Nor.	59.54 N	8.35 E
159	Roma	(rō′mä)	Austl.	26.29 S	148.45 E
126	Roma (Rome)	(rō′mä)	(rōm) . . It.	41.45 N	12.15 E
87	Romaine	(rô-mĕn′)	Can.	50.15 N	60.39 W
89	Romaine R.		Can.	52.0 N	63.45 W
121	Roman	(rō′măn)	Rom.	46.57 N	26.55 E
137	Romani	(rô-mä′nē)	Eg. (In.)	30.57 N	32.46 E
127	Romania	(rō-mä′nē-ä)	Eur.	45.0 N	25.0 E
83	Romano, C.	(rō-mä′nō)	Fla. (In.)	25.51 N	81.40 W
96	Romano Cay (I.)		Cuba	22.10 N	77.52 W
122	Romans	(rô-măN′)	Fr.	45.4 N	5.3 E
152	Romblon	(rōm-blōn′)	Phil.	12.34 N	122.15 E
152	Romblon I.		Phil.	12.33 N	122.16 E
82	Rome	(rōm)	Ga.	34.15 N	85.10 W
126	Rome (Roma)	(rōm)	(rō′mä) . . It.	41.45 N	12.15 E
85	Rome		N. Y.	43.14 N	75.30 W
84	Romeo	(rō′mē-ō)	Mich.	42.50 N	83.0 W
117	Romford	(rŭm′fĕrd)	Gt. Brit. (London In.)	51.35 N	0.11 E
117	Romiley	(rŭm′ĭ-lē)	Gt. Brit. (Liverpool In.)	53.25 N	2.6 W
122	Romilly-sur-Seine	(rô-mē-yē′-sür-sän′)	Fr.	48.32 N	3.42 E
92	Romita	(rō-mē′tä)	Mex.	20.54 N	101.32 W
129	Romny	(rôm′nĭ)	Sov. Un.	50.46 N	33.31 E
118	Römö (I.)	(rûm′ö)	Den.	55.5 N	8.30 E
61	Romoland	(rō′mō′lănd)	Calif. (Los Angeles In.)	33.45 N	117.10 W
122	Romorantin	(rô-mô-răN-tăN′)	Fr.	47.25 N	1.45 E
73	Ronan	(rō′năn)	Mont.	47.30 N	114.6 W
101	Roncador, Serra do (Mts.)	(sĕr′rä dōō rôn-kä-dôr′)	Braz.	11.30 S	52.0 W
85	Ronceverte	(rŭn′sē-vûrt)	W. Va.	37.45 N	80.30 W
124	Ronda	(rōn′dä)	Sp.	36.45 N	5.9 W
135	Rondebosch	(rôn′dĕ-bōsh)	U. S. Afr.	33.57 S	18.28 E
118	Rönne	(rûn′ĕ)	Den.	55.5 N	14.42 E
118	Ronneby	(rōn′ĕ-bü)	Swe.	56.13 N	15.20 E
79	Roodhouse	(rōōd′hous)	Ill.	39.28 N	90.20 W
115	Roosendaal	(rō′zĕn-däl)	Neth.	51.35 N	4.30 E
75	Roosevelt	(rōz′′vĕlt)	Utah	40.17 N	109.58 W
75	Roosevelt Dam		Ariz.	33.40 N	111.12 W
47	Roosevelt (I.)		Ant.	79.30 S	162.0 W
75	Roosevelt L.		Ariz.	33.40 N	111.10 W
101	Roosevelt, R.		Braz.	10.0 S	60.30 W
158	Roper R.	(rōp′ĕr)	Austl.	14.50 S	133.30 E
125	Roquetas	(rō-kä′täs)	Sp.	40.50 N	0.31 E
101	Roraima Mt.	(rô-rä-ē′mä)	Ven.-Br. Gu.	5.10 N	60.45 W
118	Röros	(rûr′ôs)	Nor.	62.35 N	11.21 E
120	Rorschach	(rōr′shäK)	Switz.	47.27 N	9.28 E
131	Rosa, C.	(rō′sä)	Tun. (In.)	36.55 N	8.31 E
80	Rosales	(rō-zä′läs)	Mex.	28.13 N	100.43 W
152	Rosales		Phil.	15.54 N	120.39 E
126	Rosa, Monte (Mt.)	(mōn′tä rō′zä)	It.	45.56 N	7.51 E
92	Rosamorada	(rō′zä-mō-rä′dhä)	Mex.	22.5 N	105.15 W
65	Rosa Mt.	(rō′zä)	Colo. (Colo. Sprs. In.)	38.45 N	104.57 W
102	Rosario	(rô-zä′rē-ō)	Arg.	33.0 S	60.45 W
101	Rosario	(rô-zä′rē-ōō)	Braz.	2.58 S	44.18 W
102	Rosario		Braz. (In.)	22.41 S	43.16 W
92	Rosario	(rô-zä′rē-ō)	Mex.	23.0 N	105.51 W
152	Rosario		Phil.	13.50 N	121.12 E
151	Rosario		Phil. (Manila In.)	14.26 N	120.50 E
99	Rosario		Ur. (Buenos Aires In.)	34.18 S	57.23 W
96	Rosario Cay (I.)		Cuba	21.37 N	81.54 W
101	Rosario Oeste	(rô-zä′rē-ōō ō′ĕst′ĕ)	Braz.	14.45 S	56.28 W
65	Rosario Str.		Wash. (Vancouver In.)	48.35 N	122.45 W
125	Rosas, G. of	(rō′zäs)	Sp.	42.10 N	3.10 E
67	Rosburg	(rŏz′bûrg)	Wash. (Portland In.)	46.19 N	123.39 W
80	Roscoe	(rôs′kō)	Tex.	32.27 N	100.38 W
114	Roscommon	(rôs-kŏm′ŭn)	Ire.	53.40 N	8.10 W
95	Roseau	(rô-zō′)	Le. Is. (In.)	15.17 N	61.23 W
76	Roseau		Minn.	48.51 N	95.46 W
73	Rosebud Cr.		Mont.	45.50 N	106.30 W
76	Rosebud Ind. Res.		S. D.	43.10 N	100.42 W
72	Roseburg	(rōz′bûrg)	Ore.	43.11 N	123.20 W
65	Rosedale	(rōz′dāl)	Can. (Vancouver In.)	49.10 N	121.48 W
79	Rosedale		Kan.	39.4 N	94.39 W
82	Rosedale		Miss.	33.49 N	91.1 W
67	Rosedale		Wash. (Seattle In.)	47.19 N	122.39 W
122	Rosendael	(rô-zäN-dăl′)	Fr.	51.1 N	2.29 E
120	Rosenheim	(rō′zĕn-him)	Ger.	47.51 N	12.6 E
117	Rosenthal	(rō′zĕn-tăl)	Ger. (Berlin In.)	52.36 N	13.23 E
131	Rosetta (Rashid)	(rō-zĕt′ä)	(rä-shēd′) . Eg. (In.)	31.23 N	30.25 E
74	Roseville	(rōz′vĭl)	Calif.	38.43 N	121.18 W
62	Roseville		Mich. (Detroit In.)	42.30 N	82.56 W
61	Roseville		Minn. (Minneapolis In.)	45.1 N	93.10 W
143	Rosham	(rō-shăm)	Chn.	48.50 N	126.0 E
84	Rosiclare	(rōz′ĭ-klâr)	Ill.	37.28 N	88.17 W
127	Rosiorii de Vede	(rô-shôr′ē dĕ vĕ-dĕ)	Rom.	44.6 N	24.59 E
118	Roskilde	(rôs′kĕl-dĕ)	Den.	55.38 N	12.4 E
128	Roslavl	(rôs′läv′l)	Sov. Un.	53.58 N	32.52 E
72	Roslyn	(rŏz′lĭn)	Wash.	47.13 N	121.0 W
123	Rosny	(rô-nē′)	Fr. (In.)	48.52 N	2.29 E
160	Ross	(rôs)	Austl. (Tas. In.)	42.3 S	147.31 E
67	Ross		Calif. (San Francisco In.)	37.57 N	122.32 W
157	Ross		N. Z.	42.52 S	170.54 E
126	Rossano	(rô-sä′nō)	It.	39.34 N	16.39 E
89	Rosseau, L.	(rôs-sō′)	Can.	45.15 N	79.45 W
159	Rossel I.	(rô-sĕl′)	Pap. Ter.	11.30 S	154.0 E
64	Rosser	(rôs′sĕr)	Can. (Winnipeg In.)	49.59 N	97.29 W
86	Rossignol L.	(rô-sē-nyôl′)	Can.	44.20 N	65.5 W
88	Ross I.		Can.	54.15 N	98.15 W
72	Rossland	(rôs′lănd)	Can.	49.4 N	117.47 W
129	Rossosh	(rôs′sŭsh)	Sov. Un.	50.12 N	39.33 E
47	Ross Sea		Ant.	76.0 S	178.0 W
47	Ross Shelf Ice		Ant.	81.30 S	175.0 W
82	Rossville	(rôs′vĭl)	Ga.	34.58 N	85.22 W
117	Rostherne	(rôs′tĕrn)	Gt. Brit. (Liverpool In.)	53.21 N	2.24 W
120	Rostock	(rôs′tŭk)	Ger.	54.5 N	12.6 E
128	Rostov	(rŭs-tôf′)	Sov. Un.	57.12 N	39.25 E
105	Rostov-na-Donu	(rŭs-tôf′-nŭ-dŭ-nōō′)	Sov. Un.	47.12 N	39.42 E
127	Rosul Pass	(rō′zhōōl)	Rom.	45.32 N	24.17 E
108	Rös Water (L.)	(rûs)	Nor.	65.48 N	14.0 E
65	Roswell	(rôz′wĕl)	Colo. (Colo. Sprs. In.)	38.53 N	104.50 W
82	Roswell		Ga.	34.3 N	84.24 W
78	Roswell		N. M.	33.23 N	104.31 W
125	Rota	(rō′tä)	Sp. (In.)	36.37 N	6.21 W
80	Rotan	(rô-tăn′)	Tex.	32.50 N	100.30 W
120	Rothenburg	(rō′tĕn-bōōrgh)	Ger.	49.22 N	10.12 E
114	Rotherham	(rŏdh′ĕr-ăm)	Gt. Brit.	53.25 N	1.20 W
80	Rothesay		Can.	45.24 N	65.59 W
114	Rothesay	(rôth′sä)	Gt. Brit.	55.50 N	5.0 W
116	Rothwell	(rôth′wĕl)	Gt. Brit.	53.44 N	1.29 W
151	Roti (I.)	(rō′tē)	Indon.	10.45 S	123.0 E
122	Rotondo, Mt.	(rô-tôn′dô)	Cor. (In.)	42.15 N	9.5 E
156	Rotorua	(rō-tō-rōō′ä)	N. Z.	38.10 S	176.15 E
156	Rotorua L.		N. Z.	38.7 S	176.20 E
115	Rotterdam	(rôt′ĕr-dăm′)	Neth.	51.55 N	4.29 E
120	Rottweil	(rōt′vĭl)	Ger.	48.11 N	8.37 E
122	Roubaix	(rōō-bĕ′)	Fr.	50.41 N	3.10 E
122	Rouen	(rōō-äN′)	Fr.	49.25 N	1.5 E
62	Rouge, R.	(rōōzh)	Mich. (Detroit In.)	42.19 N	83.10 W
115	Roulers	(rōō-lä′)	Bel.	50.55 N	3.5 E
156	Round Back, Mt.		N. Z. (In.)	41.19 S	174.40 E
160	Round Mt.		Austl.	30.26 S	152.18 E
87	Round Pond		Can.	48.10 N	56.5 W
73	Roundup		Mont.	46.26 N	108.34 W
74	Round Valley Ind. Res.		Calif.	39.50 N	123.20 W
114	Rousay (I.)	(rōō′zä)	Gt. Brit. (In.)	59.5 N	3.0 W
160	Rous Hd.	(rōōz)	Austl. (Perth In.)	32.3 S	115.44 E
89	Rouyn	(rōōn)	Can.	48.17 N	79.5 W
110	Rovaniemi	(rô′vä-nyĕ′mĭ)	Fin.	66.30 N	25.40 E
126	Rovato	(rô-vä′tō)	It.	45.34 N	10.0 E
129	Rovenki	(rô-vĕn′-kĭ′)	Sov. Un.	48.4 N	39.41 E
129	Rovenki		Sov. Un.	49.55 N	38.55 E
126	Rovereto	(rô-vä-rā′tô)	It.	45.54 N	11.3 E
126	Rovigno (Rovinj)	(rô-vēn′yō)	(rô-vēn′) . Yugo.	45.5 N	13.38 E
126	Rovigo	(rô-vē′gô)	It.	45.4 N	11.46 E
121	Rovno	(rôv′nô)	Sov. Un.	50.36 N	26.16 E
129	Rovnoe	(rôv′nô-yĕ)	Sov. Un.	48.11 N	31.43 E
87	Rowley	(rou′lē)	Mass. (In.)	42.43 N	70.53 W
83	Roxboro	(rŏks′bŭr-ô)	N. C.	36.23 N	78.58 W
157	Roxburgh	(rŏks′bŭr-ô)	N. Z.	45.33 S	169.22 E
78	Roy	(roi)	N. M.	35.55 N	104.11 W
61	Roy		Utah (Salt Lake City In.)	41.10 N	112.3 W
67	Roy		Wash. (Seattle In.)	47.1 N	122.33 W
96	Royal I.	(roi′ăl)	Ba. Is.	25.32 N	76.50 W
62	Royal Oak		Mich. (Detroit In.)	42.29 N	83.11 W
84	Royalton	(roi′ăl-tŭn)	Mich.	42.2 N	86.26 W
122	Royan	(rwä-yăn′)	Fr.	45.39 N	1.0 W
122	Roye	(rwä)	Fr.	49.45 N	2.45 E
63	Royersford	(rô′yĕrz-fĕrd)	Pa. (Philadelphia In.)	40.11 N	75.32 W
82	Royston	(roiz′tŭn)	Ga.	34.17 N	83.9 W
116	Royton	(roi′tŭn)	Gt. Brit.	53.34 N	2.7 W
121	Rožňava	(rôzh′nyä-vä)	Czech.	48.40 N	20.32 E
111	Rtishchevo	(′r-tĭsh′chĕ-vô)	Sov. Un.	52.12 N	43.45 E
135	Ruaha R.	(rwä′hä)	Tan.	7.40 S	37.0 E
156	Ruahine Ra.	(rōō-ä-hē′nĕ)	N. Z.	40.0 S	176.10 E
134	Ruanda Urundi (Prov.)	(rōō-ăn′dä ōō-rōōn′dē)	Bel. Cong.	2.45 S	30.0 E
156	Ruapehu (Vol.)	(rōō′ä-pä′hōō)	N. Z.	39.18 S	175.33 E
157	Ruapuke I.	(rōō-ä-pōō′kĕ)	N. Z.	46.47 S	168.28 E
140	Rub al Khali (Great Sandy Desert)	(rŭb äl kä′lē)	Sau. Ar.	20.0 N	52.0 E
129	Rubanovka	(rōō-bä′nôf-kä)	Sov. Un.	47.0 N	34.10 E
125	Rubí	(rōō-bē′)	Sp. (In.)	41.29 N	2.2 E
117	Rübke	(rüp′kĕ)	Ger. (Hamburg In.)	53.29 N	9.46 E
138	Rubtsovsk	(rōōp-tsôfsk′)	Sov. Un.	51.30 N	81.15 E
68	Ruby	(rōō′bē)	Alsk.	64.40 N	155.30 W
74	Ruby L.		Nev.	40.10 N	115.27 W
73	Ruby R.		Mont.	45.25 N	112.10 W
134	Ruchugi	(rōō-chōō′gē)	Tan.	5.13 S	30.20 E
128	Rudabkina	(rōō-dăp′kē-nä)	Sov. Un.	52.44 N	29.0 E
118	Rudköbing	(rōōdh′kŭb-ĭng)	Den.	54.56 N	10.44 E
142	Rudok	(rōō′dôk)	Chn.	33.28 N	77.44 E
133	Rudolph, L.	(rōō′dôlf)	Kenya-Eth.	4.0 N	36.0 E
120	Rudolstadt	(rōō′dôl-shtät)	Ger.	50.43 N	11.19 E
122	Ruelle	(rü-ĕl′)	Fr.	45.41 N	0.15 E
133	Rufäa	(rōō-fä′ä)	A. E. Sud.	14.40 N	33.28 E
122	Ruffec	(rü-fĕk′)	Fr.	46.3 N	0.11 E
135	Rufiji R.	(rōō-fē′jē)	Tan.	7.45 S	38.0 E
99	Rufino	(rōō-fē′nô)	Arg. (Buenos Aires In.)	34.13 S	62.43 W
132	Rufisque	(rü-fĕsk′)	Fr. W. Afr.	14.42 N	17.8 W
116	Rugby	(rŭg′bē)	Gt. Brit.	52.22 N	1.15 W
76	Rugby		N. D.	48.22 N	100.0 W
116	Rugeley	(rŭj′lē)	Gt. Brit.	52.46 N	1.56 W
120	Rügen (I.)	(rü′ghĕn)	Ger.	54.26 N	13.25 E
	Rügenwalde, see Darlowo, Pol.				
119	Ruhno I.	(rōō′nô)	Sov. Un.	57.48 N	23.15 E
120	Ruhr R.	(rōōr)	Ger.	51.28 N	8.10 E
119	Rūjeena	(rōō′yä-nä)	Sov. Un.	57.54 N	25.20 E
139	Rukhlovo	(rōō-klô′vô)	Sov. Un.	53.55 N	123.59 E
134	Rukwa, L.	(rōōk-wä′)	Tan.	8.18 S	32.42 E
114	Rum (I.)	(rŭm)	Gt. Brit.	57.0 N	6.20 W
127	Ruma	(rōō′mä)	Yugo.	45.0 N	19.51 E
133	Rumbek	(rŭm′bĕk)	A. E. Sud.	6.52 N	29.40 E
97	Rum Cay (I.)		Ba. Is.	23.40 N	74.51 W
86	Rumford	(rŭm′fĕrd)	Me.	44.33 N	70.35 W
77	Rum R.		Minn.	45.25 N	93.20 W
157	Runanga	(rōō-näŋ′gä)	N. Z.	42.22 S	171.15 E
156	Runaway, C.	(rŭn′ä-wä)	N. Z.	37.30 S	178.3 E
116	Runcorn	(rŭŋ′kôrn)	Gt. Brit.	53.20 N	2.44 W
65	Running Cr.		Colo. (Denver In.)	39.34 N	104.32 W
137	Rupat I.	(rōō′pät)	Indon. (In.)	1.50 N	101.35 E
73	Rupert	(rōō′pĕrt)	Ida.	42.37 N	113.41 W
89	Rupert R.		Can.	51.35 N	77.45 W
117	Ruschwedel	(rōōsh′vä′dĕl)	Ger. (Hamburg In.)	53.27 N	9.33 E
127	Rusčuk (Russe)	(rōōs′chōōk)	(rōō′sĕ) . Bul.	43.50 N	25.59 E
113	Ruse	(rōō′sĕ)	Bul.	43.50 N	26.00 E
77	Rush City		Minn.	45.40 N	92.59 W
78	Rush Cr.		Colo.	38.40 N	103.10 W
116	Rushden	(rŭsh′dĕn)	Gt. Brit.	52.18 N	0.35 W
79	Rushville	(rŭsh′vĭl)	Ill.	40.7 N	90.34 W
84	Rushville		Ind.	39.35 N	85.37 W
76	Rushville		Neb.	42.42 N	102.26 W
87	Rushy Pond	(rŭsh′ĭ)	Can.	48.58 N	55.41 W
81	Rusk	(rŭsk)	Tex.	31.48 N	95.10 W
127	Russe (Rusčuk)	(rōō′sĕ)	(rōōs′chōōk) . Bul.	43.50 N	25.59 E
88	Russell	(rŭs′ĕl)	Can.	50.48 N	101.1 W
78	Russell		Kan.	38.53 N	98.51 W
84	Russell		Ky.	38.30 N	82.45 W
156	Russell		N. Z.	35.17 S	174.10 E
65	Russell Gulch	(gŭlch)	Colo. (Denver In.)	39.47 N	105.33 W
159	Russell I.		Solomon Is.	9.8 S	150.0 E
82	Russellville	(rŭs′ĕl-vĭl)	Ala.	34.30 N	87.34 W
79	Russellville		Ark.	35.16 N	93.8 W
82	Russellville		Ky.	36.50 N	86.52 W
	Russia, see Soviet Union				
74	Russian R.		Calif.	38.55 N	123.10 W
81	Ruston	(rŭs′tŭn)	La.	32.31 N	92.39 W
120	Rüstringen	(rüs′trĭng-ĕn)	Ger.	53.32 N	8.6 E
129	Rutchenkovo	(rōō-chĕn′kô-vô)	Sov. Un.	47.53 N	37.34 E
124	Rute	(rōō′tä)	Sp.	37.20 N	4.21 W
74	Ruth	(rōōth)	Nev.	39.16 N	114.59 W
121	Ruthenia (Podkarpatská Rus)	(rōō-thĕ′nē-ä)	Sov. Un.	48.28 N	23.20 E
83	Rutherfordton	(rŭdh′ĕr-fĕrd-tŭn)	N. C.	35.22 N	81.58 W
86	Rutland	(rŭt′lănd)	Vt.	43.35 N	73.0 W
116	Rutland Co.		Gt. Brit.	52.39 N	0.42 W
134	Rutshuru	(rōōt-shōō′rōō)	Bel. Cong.	1.13 S	29.22 E
126	Ruvo	(rōō′vô)	It.	41.6 N	16.30 E
135	Ruvu (Kingani) R.	(rōō′vōō)	(kĭŋ′gä′nĭ) . Tan.	6.40 S	38.45 E
135	Ruvu (Pangani) R.	(päŋ-gä′nĭ)	Tan.	5.0 S	38.6 E
135	Ruvuma R.	(rōō-vōō′mä)	Tan.-Moz.	11.15 S	38.15 E
140	Ruwanduz	(rōō-wän-dōōz′)	Iraq	36.38 N	44.40 E
133	Ruwenzori R.	(rōō-wĕn-zō′rē)	Ug.	0.15 N	30.30 E
128	Ruza	(rōō′zä)	Sov. Un.	55.42 N	36.11 E
121	Ruzhany	(rōō-zhăn′ĭ)	Sov. Un.	52.51 N	24.53 E
128	Ryazan	(ryä-zän′′)	Sov. Un.	54.38 N	39.42 E
128	Ryazan (Dist.)		Sov. Un.	54.8 N	40.0 E

ng-sing; ŋ-baŋk; N-nasalized n; nŏd; cŏmmit; ōld; ôbey; ôrder; fōōd; fŏŏt; ou-out; s-soft; sh-dish; th-thin; pūre; ûnite; ûrn; stŭd; circŭs; ü-as "y" in study; '-indeterminate vowel.

Page	Name	Pronunciation	Region	Lat. °′	Long. °′
128	Ryazhsk	(ryăzh′sk′)	Sov. Un.	53.42 N	40.2 E
128	Rybinsk Res.	(rĭ′bĭnsk)	Sov. Un.	58.30 N	38.30 E
121	Rybnik	(rĭb′nĕk)	Pol.	50.6 N	18.33 E
129	Rybnitsa	(rĭb′nĕt-sä)	Rom.	47.45 N	28.59 E
114	Ryde	(rīd)	Gt. Brit.	50.45 N	1.13 W
63	Rye	(rī)	N.Y. (New York In.)	40.58 N	73.41 W
116	Rye, R.		Gt. Brit.	54.10 N	0.51 W
129	Rylsk	(rĕl′sk)	Sov. Un.	51.33 N	34.43 E
121	Rypin	(rĭ′pĕn)	Pol.	53.3 N	19.25 E
148	Ryukyu Is.	(ryōō′kyōō′)	Pac. O. (For. In.)	24.40 N	126.10 E
121	Rzeszów	(zhä′shōōf)	Pol.	50.3 N	22.0 E
128	Rzhev	('r-zhĕf)	Sov. Un.	56.15 N	34.20 E
129	Rzhishchev	('r-zhĭsh′chĕf)	Sov. Un.	49.58 N	31.2 E
120	Saale R.	(sä′lĕ)	Ger.	51.0 N	11.51 E
120	Saalfeld	(säl′fĕlt)	Ger.	50.38 N	11.20 E
65	Saanich Inlet	(sä′nĭch)	Can. (Vancouver In.)	48.38 N	123.30 W
120	Saar	(zär)	Eur.	49.20 N	7.0 E
120	Saarbrucken	(zär′brŭk′ĕn)	Saar	49.14 N	6.59 E
119	Saaremaa (Ezel) (I.)	(sä′rĕ-mä) (ĕt′sĕl)	Sov. Un.	58.26 N	22.36 E
112	Saar, Wadi (R.)	(wä′dē sä′ăr)	Mor.	34.12 N	2.30 W
102	Saavedra	(sä-ä-vä′drä)	Arg.	37.45 S	62.20 W
95	Saba (I.)	(sä′bä)	Le. Is. (In.)	17.38 N	63.14 W
127	Šabac	(shä′bats)	Yugo.	44.45 N	19.43 E
125	Sabadell	(sä-bä-dhäl′)	Sp. (In.)	41.32 N	2.6 E
97	Sabana de la Mar	(sä-bä′nä dā lä mär′)	Dom. Rep.	19.4 N	69.23 W
95	Sabana, R.		Pan.	8.40 N	78.5 W
93	Sabancuy	(sä-bäŋ-kwē′)	Mex.	18.58 N	91.6 W
97	Sabaneta	(sä-bä-nä′tä)	Dom. Rep.	19.28 N	71.23 W
150	Sabang	(sä′bäng)	Indon.	5.52 N	95.26 E
126	Sabaudia	(sä-bou′dē-ä)	It.	41.19 N	13.0 E
133	Sabderat	(säb-dä-rät′)	Erit.	15.28 N	36.41 E
79	Sabetha	(sə-bĕth′ə)	Kan.	39.55 N	95.48 W
119	Sabile	(sä′bē-lē)	Sov. Un.	57.2 N	22.36 E
80	Sabinal	(sä-bĭ′näl)	Tex.	29.19 N	99.27 W
96	Sabinal Cay (I.)	(sä-bē-näl′)	Cuba	21.42 N	77.15 W
80	Sabinas Hidalgo	(sä-bē′nās ē-däl′gō)	Mex.	26.30 N	100.10 W
80	Sabinas, R.	(sä-bē′nās)	Mex.	26.30 N	100.0 W
81	Sabine	(sä-bēn′)	Tex.	29.43 N	93.53 W
81	Sabine L.		La.-Tex.	29.50 N	93.50 W
47	Sabine, Mt.		Ant.	72.5 S	169.10 E
81	Sabine R.		La.-Tex.	31.31 N	93.35 W
134	Sabi R.	(sä′bē)	Moz.-S. Rh.	21.17 S	34.0 E
152	Sablayan	(säb-lä-yän′)	Phil.	12.50 N	120.46 E
65	Sable	(sā′b'l)	Colo. (Denver In.)	39.46 N	104.50 W
122	Sablé	(sä-blā′)	Fr.	47.50 N	0.20 W
89	Sable, C.	(sā′b'l)	Can.	43.40 N	65.45 W
87	Sable I.		Can.	43.55 N	60.0 W
86	Sable, Rivière du	(rē-vyär′ dü sä′bl′)	Can.	49.12 N	70.25 W
110	Sablia, Mt.	(säp′lĭ-ä)	Sov. Un.	64.55 N	58.50 E
124	Sabor R.	(sä-bōr′)	Port.	41.28 N	7.40 W
101	Sabral	(sä-brăl′)	Braz.	3.43 S	40.18 W
152	Sabtang I.	(säb-täng′)	Phil. (In.)	20.20 N	121.43 E
85	Sacandoga R.	(să′kăn-dō′gä)	N. Y.	43.20 N	74.18 W
125	Sacavem	(sä-kä-vĕn′)	Port. (In.)	38.48 N	9.6 W
125	Sacavem R.		Port. (In.)	38.51 N	9.8 W
126	Sacchia R.	(säk′ē-ä)	It.	44.35 N	10.46 E
77	Sac City	(sŏk)	Ia.	42.25 N	94.59 W
147	Sachŏn	(sä′chŭn′)	Kor.	35.5 N	128.6 E
85	Sacketts Harbor	(săk′ĕts)	N. Y.	43.55 N	76.6 W
86	Sackville	(săk′vĭl)	Can.	45.55 N	64.24 W
86	Saco	(sō′kō)	Me.	43.31 N	70.28 W
86	Saco R.		Me.	43.55 N	70.50 W
79	Sac R.	(sŏk)	Mo.	37.50 N	93.49 W
74	Sacramento	(săk-rä-mĕn′tō)	Calif.	38.35 N	121.30 W
80	Sacramento		Mex.	27.3 N	101.45 W
80	Sacramento		Mex.	25.45 N	103.21 W
70	Sacramento Mts.		N. M.-Tex.	32.0 N	104.30 W
74	Sacramento R.		Calif.	38.15 N	121.35 W
134	Sá da Bandeira	(sä′ dä băn-dā′rä)	Ang.	14.52 S	13.35 E
149	Sada C.	(sä′dä)	Jap.	32.46 N	133.0 E
149	Sadamotu	(sä′dä-mō′tōō)	Jap. (Tokyo In.)	35.20 N	139.54 E
135	Sadani	(sä-dä′nē)	Tan.	6.2 S	38.46 E
117	Saddleworth	(säd′l-wûrth)	Gt. Brit. (Liverpool In.)	53.33 N	2.0 W
150	Sadec	(sä-dĕk′)	Indoch.	10.25 N	105.38 E
141	Sadiya	(sŭ-dē′yä)	India	27.55 N	95.40 E
148	Sado I.	(sä′dō)	Jap.	38.0 N	138.28 E
124	Sado R.	(sä′dōō)	Port.	38.10 N	8.10 W
118	Saeby	(sĕ′bū)	Den.	57.21 N	10.30 E
137	Safed	(sä′fĕd)	Isr. (In.)	32.58 N	35.29 E
131	Saff	(säf)	Eg. (In.)	29.34 N	31.20 E
118	Säffle	(sĕf′lĕ)	Swe.	59.8 N	12.56 E
75	Safford	(săf′fĕrd)	Ariz.	32.50 N	109.41 W
132	Safi (Asfi)	(sä′fē) (äs′fē)	Mor.	32.34 N	9.12 W
135	Saft el Laban	(säft ĕl lä′bän)	Eg.	30.2 N	31.10 E
149	Saga	(sä′gä)	Jap.	33.16 N	130.18 E
149	Sagami S.	(sä′gä′mē)	Jap.	35.2 N	139.20 E
62	Sagamore Hills	(säg′ə-mōr hĭlz)	Ohio (Cleveland In.)	41.19 N	81.33 W
77	Saganaga L.	(sä-gä-nä′gə)	Can.-Minn.	48.13 N	90.57 W
153	Sagay	(sä-gī′)	Phil.	9.6 N	124.44 E
153	Sagay		Phil.	10.56 N	123.27 E
84	Saginaw	(säg′ĭ-nō)	Mich.	43.27 N	83.57 W
61	Saginaw		Tex. (Dallas-Fort Worth In.)	32.51 N	97.22 W
84	Saginaw B.		Mich.	44.0 N	83.30 W
111	Sagiz (R.)	(sä′gēz)	Sov. Un.	48.28 N	54.30 E
75	Saguache	(sä-wăch′)	(sä-gwä′chē) Colo.	38.5 N	106.9 W
75	Saguache Cr.		Colo.	38.4 N	106.20 W
75	Saguaro Natl. Mon.	(säg-wä′rō)	Ariz.	32.8 N	110.33 W
89	Saguenay R.	(säg-ē-nā′)	Can	48.30 N	71.0 W
132	Saguia Hamra	(säg yä hăm′rä)	Sp. W. Afr.	27.0 N	11.0 W
125	Sagunto	(sä-gōōn′tō)	Sp.	39.40 N	0.17 W
129	Saguny	(sä′gōō-nĭ)	Sov. Un.	50.38 N	39.41 E
132	Sahara (Desert)	(sə-hä′rə)	Afr.	23.0 N	10.0 E
141	Saharanpur	(sŭ-hä′rŭn-pōōr′)	India	29.58 N	77.31 E
92	Sahuayo	(sä-wä′yō)	Mex.	20.3 N	102.42 W
132	Saida	(sä′ē-dä)	Alg.	34.49 N	0.5 E
113	Saida (Sidon)	(sä′ē-dä) (sī′dŏn)	Leb. (In.)	33.35 N	35.32 E
140	Saidabad	(sä′ē-dä-bät′)	Iran	29.31 N	55.45 E
150	Saigon	(sä-ē-gŏn′) (sī-gŏn′)	Indoch.	10.46 N	106.38 E
140	Saihut	(sä′ē-hŭt)	Aden	15.17 N	51.29 E
149	Saijo	(sä′ē-jō)	Jap.	33.55 N	133.12 E
149	Saiki	(sä′ē-kē)	Jap.	33.0 N	131.46 E
119	Saima, L.	(sä′ĭ-mä)	Fin.	61.16 N	28.30 E
92	Sain Alto	(sä-ēn′ äl′tō)	Mex.	23.35 N	103.13 W
64	St. Adolphe	(sänt ä′dŏlf)	(săn′ tä-dŏlf′) Can. (Winnipeg In.)	49.40 N	97.5 W
122	St. Affrique	(săn′ tä-frēk′)	Fr.	43.58 N	2.55 E
160	St. Albans	(sänt ôl′bənz)	Austl. (Melbourne In.)	37.45 S	144.48 E
114	St. Albans		Gt. Brit.	51.45 N	0.20 W
86	St. Albans		Vt.	44.49 N	73.8 W
84	St. Albans		W. Va.	38.22 N	81.52 W
114	St. Albans Hd.		Gt. Brit.	50.30 N	2.0 W
64	St. Albert	(sänt ăl′bĕrt)	Can. (Edmonton In.)	53.38 N	113.38 W
122	St. Amand	(săn′ tä-mäN′)	Fr.	50.30 N	3.40 E
122	St. Amand-Mont-Rond	(săn′ tä-mäN′-mōN-rōN′)	Fr.	46.45 N	2.30 E
95	St. Andrew	(sänt ăn′drōō)	Barb. (In.)	13.18 N	59.36 W
64	St. Andrews East	(ăn′drōōz)	Can. (Montreal In.)	45.34 N	74.20 W
86	St. Andrews		Can.	45.5 N	67.2 W
114	St. Andrews		Gt. Brit.	56.20 N	2.45 W
82	St. Andrews B.		Fla.	30.15 N	85.45 W
87	St. Andrews Channel		Can.	46.5 N	60.30 W
95	St. Andrews I.		W. I.	12.34 N	81.42 W
61	St. Ann (ăn)		Mo. (St. Louis In.)	38.44 N	90.24 W
87	St. Ann B. (ăn)		Can.	46.15 N	60.35 W
64	Ste. Anne	(sănt′ăn′)	(sänt ăn′) Can. (Montreal In.)	45.25 N	73.57 W
62	St. Anne (ăn)		Ill. (Chicago In.)	41.2 N	87.43 W
86	Ste. Anne de Beaupre	(dē bō-prä′)	Can.	47.1 N	70.57 W
86	Ste. Anne de la Pocatière	(dē lä pō-kä-tyär′)	Can.	47.23 N	70.0 W
86	Ste. Anne R.		Can.	46.48 N	71.55 W
96	Ste. Anns B.		Jam.	18.26 N	77.14 W
64	St. Anselme	(săn′ tăn-sĕlm′)	Can. (Quebec In.)	46.37 N	70.58 W
126	St. Antioco (I.)	(sänt′ än-tē′ō-kō)	Sard.	39.3 N	8.25 E
73	St. Anthony	(sänt ăn′thō-nē)	Ida.	43.59 N	111.42 W
64	St. Apollinaire	(săn′ tä-pōl-ē-när′)	Can. (Quebec In.)	46.37 N	71.31 W
83	St. Augustine	(sänt ô′gŭs-tēn)	Fla.	29.54 N	81.20 W
123	St. Avold	(săn′ tä-vōl′)	Fr.	49.5 N	6.45 E
125	Ste. Barbe du Tlelat	(sănt bärb′ dü tlē-lä′)	Alg.	35.34 N	0.25 W
87	St. Barbe Is.	(sänt bärb′)	Can.	50.12 N	55.45 W
86	St. Barthélemi	(săn′ bär-tā-lē-mē′)	Can.	46.11 N	73.8 W
95	St. Barthélemy (I.)		W. I. (In.)	17.55 N	62.50 W
157	St. Bathans, Mt.	(sänt bäth′ănz)	N. Z.	44.43 S	169.47 E
114	St. Bees Hd.	(sänt bēz′ hĕd)	Gt. Brit.	54.30 N	3.40 W
63	St. Bernard	(bĕr-närd′)	La. (New Orleans In.)	29.52 N	89.52 W
62	St. Bernard		Ohio (Cincinnati In.)	39.10 N	84.30 W
88	St. Boniface	(bŏn′ĭ-fəs)	Can.	49.57 N	97.1 W
123	St. Brice	(săn′ brēs′)	Fr. (In.)	49.0 N	2.21 E
114	St. Brides B.	(sänt brīdz′)	Gt. Brit.	51.50 N	5.15 W
122	St. Brieuc	(săn brē-ŭ′)	Fr.	48.35 N	2.45 W
64	St. Canut	(săn′ kä-nū′)	Can. (Montreal In.)	45.43 N	74.5 W
86	St. Casimir	(kä-zē-mēr′)	Can.	46.38 N	72.14 W
62	St. Catharines	(kăth′ə-rĭnz)	Can. (Buffalo In.)	43.10 N	79.15 W
95	St. Catherine, Mt.		Wind. Is. (In.)	12.10 N	61.42 W
122	St. Chamond	(săn′ shä-mōn′)	Fr.	45.30 N	4.30 E
64	St. Charles	(săn′ shärl′)	Can. (In.)	46.47 N	70.56 W
62	St. Charles	(sänt chärlz′)	Ill. (Chicago In.)	41.55 N	88.19 W
84	St. Charles		Mich.	43.19 N	84.11 W
77	St. Charles		Minn.	43.57 N	92.4 W
61	St. Charles		Mo. (St. Louis In.)	38.47 N	90.29 W
122	St. Chély-d' Apcher	(sănt shä-lē′-dàp-shä′)	Fr.	44.45 N	3.15 E
84	St. Clair	(sänt klär)	Mich.	42.50 N	82.30 W
157	St. Clair		N. Z. (In.)	45.55 S	170.30 E
68	St. Clair		Wash. (Seattle In.)	47.2 N	122.43 W
64	Ste. Claire	(sănt klär)	Can. (Quebec In.)	46.36 N	70.52 W
84	St. Clair, L.		Mich.-Can.	42.35 N	82.30 W
84	St. Clair R.		Mich.-Can.	42.50 N	82.28 W
62	St. Clair Shores		Mich. (Detroit In.)	42.30 N	82.54 W
123	St. Claude	(săn′ klōd′)	Fr.	46.25 N	5.51 E
64	St. Clet	(klā′)	Can. (Montreal In.)	45.22 N	74.14 W
83	St. Cloud	(sänt kloud′)	Fla. (In.)	28.14 N	81.17 W
123	St. Cloud	(săn′ klōō′)	Fr. (In.)	48.50 N	2.13 E
77	St. Cloud	(sänt kloud′)	Minn.	45.34 N	94.8 W
91	St. Croix (I.)	(sänt kroi′)	W. I.	17.45 N	64.45 W
86	St. Croix R.		Me.-Can.	45.30 N	67.32 W
77	St. Croix R.		Minn.-Wis.	45.10 N	92.45 W
123	St. Cyr-l' École	(săn′ sēr′-lä-kōl′)	Fr. (In.)	48.47 N	2.7 E
64	St. Damien de Buckland	(sänt dä′mē-ĕn dē bŭk′lənd)	Can. (Quebec In.)	46.38 N	70.40 W
114	St. Davids Hd.	(sänt dä′vĭdz)	Gt. Brit.	51.55 N	5.20 W
123	St. Denis	(săn′ dē-nē′)	Fr. (In.)	48.56 N	2.22 E
112	St. Denis-du-Sig	(săn′ dē-nē′-dü-sēg′)	Alg.	35.30 N	0.12 W
123	St. Dié	(săn′ dē-ā′)	Fr.	48.18 N	7.0 E
122	St. Dizier	(săn′ dē-zyā′)	Fr.	48.38 N	5.0 E
88	St. Elias, Mt.	(sänt ē-lī′əs)	Can.	60.15 N	140.45 W
122	Saintes	(sănt)	Fr.	45.42 N	0.40 W
122	St. Étienne	(săn′ tā-tyĕn′)	Fr.	45.25 N	4.25 E
64	St. Eustache	(săn′ tū-stāsh′)	Can. (Montreal In.)	45.34 N	73.53 W
64	St. Eustache		Can. (Winnipeg In.)	49.58 N	97.48 W
95	St. Eustatius (I.)	(sänt ū-stā′shŭs)	Le. Is. (In.)	17.30 N	62.58 W
64	Ste. Famille	(sănt′ fä-mē′y')	Can. (Quebec In.)	46.59 N	70.58 W
86	St. Felicien	(săn′ fä-lē-syăN′)	Can.	48.38 N	72.28 W
64	St. Féréol	(fa-rā-ōl′)	Can. (Quebec In.)	47.8 N	70.52 W
122	St. Florent-sur-Cher	(săn′ flō-răN′-sür-shär′)	Fr.	46.59 N	2.15 E
123	St. Flour	(săn flōōr′)	Fr.	45.1 N	3.10 E
64	Ste. Foy	(sănt fwä)	Can. (Quebec In.)	46.47 N	71.18 W
79	St. Francis L.	(sänt frăn′sĭs)	Ark.	35.40 N	90.25 W
64	St. Francis, L.		Can.	45.5 N	74.20 W
79	St. Francis R.		Ark.	36.30 N	90.10 W
86	St. Francis R.		Can.	45.46 N	72.10 W
64	St. François	(săn′ frăN-swä′)	Can. (Quebec In.)	46.55 N	70.42 W
64	St. François d'Orléans	(dôr-lā-äN′)	Can. (Quebec In.)	47.1 N	70.49 W
120	St. Gallen	(sänt gäl′ĕn)	(zänkt gäl′ĕn) Switz.	47.26 N	9.23 E
122	St. Gaudens	(săn′ gō-dăNs′)	Fr.	43.7 N	0.45 E
79	Ste. Genevieve	(sänt jĕn′ē-vēv)	Mo.	37.58 N	90.2 W
159	St. George	(sänt jôrj′)	Austl.	28.0 S	148.35 E
86	St. George		Can.	45.8 N	66.48 W
64	St. George		Can. (Toronto In.)	43.15 N	80.15 W
86	St. George	(săn′ zhôrzh′)	Can.	46.9 N	70.41 W
83	St. George	(sänt jôrj′)	S. C.	33.11 N	80.35 W
75	St. George		Utah	37.7 N	113.34 W
87	St. George B.		Can.	48.30 N	58.40 W
87	St. George, C.		Can.	48.29 N	59.15 W
82	St. George, C.		Fla.	29.35 N	85.4 W
102	St. George, G. of		Arg.	46.0 S	67.0 W
68	St. George I.		Alsk.	56.30 N	169.30 W
87	St. Georges		Can.	48.28 N	58.25 W
95	St. Georges		Wind. Is. (In.)	12.3 N	61.46 W
114	St. Georges Chan.		Gt. Brit.-Ire.	52.0 N	6.0 W
123	St. Germain, Fôret de	(fô-rĕ′ dē săn′ zhĕr-măN′)	Fr. (In.)	48.56 N	2.5 E
123	St. Germain-en-Laye	(săn′ zhĕr-măN′-äN-lā′)	Fr. (In.)	48.53 N	2.6 E
64	St. Gervais	(săn′ zhĕr-vĕ′)	Can. (Quebec In.)	46.43 N	70.54 W
122	St. Gilles	(săn′ zhēl′)	Fr.	43.40 N	4.28 E
117	St. Gilles Waes	(väs′)	Bel. (Anvers In.)	51.13 N	4.7 E
122	St. Girons	(săn′ zhē-rôn′)	Fr.	43.0 N	1.9 E
120	St. Gotthard Tunnel	(sänt gôth′ärd) (săn′ gō-tär′)	Switz.	46.37 N	8.37 E
87	St. Gregory, Mt.	(sänt grĕg′ĕr-ē)	Can.	49.25 N	58.12 W
160	St. Helena	(hĕ-lē′nə)	Austl. (In.)	28.40 S	153.34 E
4	St. Helena (I.)		Atl. O.	15.57 S	5.42 W
72	St. Helena		Ore.	45.51 N	122.49 W
134	St. Helena B.		U. S. Afr.	32.45 S	18.5 E
114	St. Helens	(sänt hĕl′ĕnz)	Gt. Brit.	53.25 N	2.50 W
72	St. Helens, Mt.		Wash.	46.12 N	122.12 W
160	St. Helens Pt.		Austl. (Tas. In.)	41.16 S	148.22 E
122	St. Helier	(sänt hĕl′yĕr)	Gt. Brit.	49.10 N	2.5 W
64	St. Henry	(hĕn′rē)	Can. (Quebec In.)	46.42 N	71.4 W
86	St. Hyacinthe	(săn′ tē-ä-săNt′)	(sänt hī′ä-sĭnth) Can.	45.38 N	72.55 W
77	St. Ignace	(sänt ĭg′nəs)	Mich.	45.52 N	84.40 W
77	St. Ignace I.		Can.	48.45 N	87.55 W
86	St. Irénée	(săn′ tē-rā-nā′)	Can.	47.33 N	70.13 W
64	St. Isidore	(săn′ tē-zē-dôr′)	(sänt īz′ĭ-dôr) Can. (Montreal In.)	45.19 N	73.40 W
77	St. James	(sänt jāmz′)	Minn.	43.58 N	94.35 W
79	St. James		Mo.	37.59 N	91.37 W
64	St. Janvier	(săn′ zhän-vyā′)	Can. (Montreal In.)	45.44 N	73.55 W
86	St. Jean	(săn′ zhäN′)	Can.	45.18 N	73.17 W
122	St. Jean-d'Angély	(săn zhäN′-dăN-zhä-lē′)	Fr.	45.55 N	0.32 W
122	St. Jean de Luz	(dē lüz′)	Fr.	43.25 N	1.39 W
64	St. Jean d'Orléans	(dôr-lā-äN′)	Can. (Quebec In.)	46.56 N	70.54 W
85	St. Jerome	(sänt jĕ-rōm′)	(săn zhā-rōm′) Can.	45.47 N	74.2 W
64	St. Joachim	(sänt jō′ə-kĭm)	Can. (Quebec In.)	47.4 N	70.50 W
117	St. Jobint Goor	(săn′ zhō-băN′ gōr′)	Bel. (Anvers In.)	51.18 N	4.34 E
72	St. Joe R.	(sänt jō′)	Ida.	47.12 N	115.55 W
89	St. John	(jŏn)	Can.	45.18 N	66.10 W
62	St. John		Ind. (Chicago In.)	41.27 N	87.28 W
78	St. John		Kan.	38.0 N	98.45 W
76	St. John		N. D.	48.59 N	99.45 W

ăt; final; rāte; senāte; ärm; ask; sofa; fâre; ch-choose; dh-as th in other; bē; ēvent; bĕt; recēnt; cratēr; g-go; gh-guttural g; bĭt; ĭ-short neutral; rīde; K-guttural k as ch in German ich;

Page	Name	Pronunciation	Region	Lat. °′	Long. °′
87	St. John, C		Can.	50.0 N	55.30 W
91	St. John I.		W. I. (P. R. In.)	18.15 N	64.42 W
89	St. John, L		Can.	48.55 N	72.0 W
89	St. John R		Can.	47.0 N	67.32 W
75	St. Johns	(jŏnz)	Ariz.	34.31 N	109.23 W
89	St. Johns		Can.	45.27 N	73.19 W
87	St. Johns		Can.	47.32 N	52.40 W
95	St. Johns		Le. Is. (In.)	17.7 N	61.50 W
84	St. Johns		Mich.	43.2 N	84.33 W
86	St. Johnsbury	(jŏnz′bĕr-ē)	Vt.	44.25 N	72.2 W
83	St. Johns R		Fla.	30.0 N	81.40 W
86	St. Joseph		Can.	46.18 N	70.51 W
84	St. Joseph		Mich.	42.3 N	86.30 W
79	St. Joseph		Mo.	39.45 N	94.50 W
84	St. Joseph I		Can.	46.15 N	83.57 W
81	St. Joseph I		Tex.	28.0 N	96.57 W
89	St. Joseph, L		Can.	51.14 N	90.45 W
84	St. Joseph R		Mich.-Ind.	41.40 N	86.0 W
82	St. Josephs B		Fla.	29.46 N	85.30 W
122	St. Junien	(săN′ zhü-nyăN′)	Fr.	45.52 N	0.58 E
64	Ste. Justine	(sănt jŭs-tēn′)	Can. (Montreal In.)	45.22 N	74.25 W
160	St. Kilda	(sănt kĭl′dȧ)	Austl. (Melbourne In.)	37.52 S	145.0 E
114	St. Kilda (I.)		Gt. Brit.	57.50 N	8.35 W
157	St. Kilda		N. Z. (In.)	45.54 S	170.32 E
91	St. Kitts (I.)	(sănt kĭts′)	Le. Is.	17.15 N	62.45 W
86	St. Lambert	(săN′ lăN-bĕr′)	(sănt lăm′bĕrt) . Can.	45.29 N	73.29 W
64	St. Lambert		Can. (Quebec In.)	46.35 N	71.12 W
123	St. Lambert	(săN′ lăN-bĕr′)	Fr. (In.)	48.44 N	2.1 E
64	St. Laurent	(săN′ lō-răN)	Can. (Montreal In.)	45.31 N	73.41 W
101	St. Laurent		Fr. Gu.	5.28 N	54.0 W
122	St. Laurent-de-la-Salanque	(dē-lȧ-sȧ-lȧNk′)	Fr.	42.50 N	3.0 E
89	St. Lawrence, G. of	(sănt lô′rĕns)	Can.	48.10 N	62.0 W
68	St. Lawrence I		Alsk.	63.20 N	170.0 W
89	St. Lawrence R		Can.-N. Y.	49.0 N	68.0 W
64	St. Lazare	(săN′ lȧ-zȧr′)	Can. (Montreal In.)	45.23 N	74.7 W
117	St. Léonard	(săN′ lā-ô-nȧr′)	Bel. (Anvers In.)	51.21 N	4.40 E
86	St. Leonard	(sănt lĕn′ȧrd)	Can.	47.8 N	67.55 W
122	St. Léonard-de-Noblat	(săN′ lā-ô-nȧr′-dē-nô-blȧ′)	Fr.	45.50 N	1.30 E
123	St. Leu-Taverny	(săN lû′-tȧ-vĕr-nē′)	Fr. (In.)	49.1 N	2.15 E
64	St. Lin	(săN′ lăN′)	Can. (Montreal In.)	45.51 N	73.46 W
122	Saint-Lô	(săN′-lō′)	Fr.	49.10 N	1.5 W
64	St. Louis	(săN′ lōō-ē′)	Can. (Montreal In.)	45.13 N	74.0 W
132	St. Louis	(săN′ lōō-ē′)	(sănt lōō′ĭs) Fr. W. Afr.	16.03 N	16.28 W
84	St. Louis	(sănt lōō′ĭs)	(lōō′ē) . Mich.	43.26 N	84.33 W
79	St. Louis		Mo.	38.35 N	90.15 W
61	St. Louis		Mo. (In.)		
86	St. Louis, L.	(săN′ lōō-ē′)	Can.	45.23 N	73.50 W
61	St. Louis Park	(sănt lōō′ĭs)	Minn. (Minneapolis In.)	44.56 N	93.21 W
77	St. Louis R		Minn.	46.58 N	92.50 W
91	St. Lucia (I.)	(sănt lū′shĭ-ȧ)	Wind. Is.	13.50 N	61.0 W
83	St. Lucie Canal	(lū′sē)	Fla. (In.)	27.0 N	80.35 W
114	St. Magnus B.	(sănt măg′nŭs)	Gt. Brit. (In.)	60.25 N	1.30 W
122	St. Maixent-l'École	(săN′ mĕk-săN′-lā-kôl′)	Fr.	46.25 N	0.11 W
122	St. Malo	(săN′ mȧ-lō′)	Fr.	48.38 N	2.0 W
122	St. Malo, G. of		Fr.	48.50 N	2.20 W
97	St. Marc	(săN′ mȧrk′)	Hai.	19.6 N	72.44 W
97	St. Marc Channel		Hai.	19.0 N	73.0 W
123	St. Marcellin	(săN′ mȧr-sĕ-lăN′)	Fr.	45.10 N	5.20 E
86	St. Margaret B.	(sănt mȧr′gȧ-rĕt)	Can.	44.40 N	60.0 W
86	St. Marguérite R.	(sănt′ mȧr-gā-rĕt′)	Can.	50.42 N	66.50 W
97	St. Maria, C.	(sănt mȧ-rē′ȧ)	Ba. Is.	23.40 N	75.21 W
86	Ste. Marie	(săNt′ mȧ-rē′)	Can.	46.27 N	71.1 W
123	Ste. Marie aux-Mines	(ō-mēn′)	Fr.	48.15 N	7.10 E
135	Ste. Marie, C		Madag.	25.30 S	45.15 E
135	Ste. Marie I		Madag.	16.40 S	49.55 E
72	St. Maries	(sănt mȧ′rēz)	Ida.	47.17 N	116.34 W
95	St. Martin (I.)	(sănt mȧr′tĭn)	W. I. (In.)	18.3 N	63.5 W
64	Ste. Martine	(săNt mȧr-tēn′)	Can. (Montreal In.)	45.15 N	73.48 W
123	St. Martin, Mont	(môn′ săN′ mȧr-tăN′)	Fr.	49.35 N	5.48 E
86	St. Martins	(sănt mȧr′tĭnz)	Can.	45.22 N	65.32 W
81	St. Martinsville		La.	30.8 N	91.50 W
86	St. Mary B		Can.	44.30 N	66.10 W
117	St. Mary Cray	(krā)	Gt. Brit. (London In.)	51.23 N	0.7 E
87	St. Mary Is		Can.	50.18 N	59.40 W
160	St. Marys	(sănt mā′rēz)	Austl. (Tas. In.)	41.34 S	148.15 E
84	St. Marys		Can.	43.17 N	81.11 W
83	St. Marys		Ga.	30.43 N	81.33 W
83	St. Marys		Kan.	39.13 N	96.3 W
79	St. Marys		Ohio	40.33 N	84.24 W
84	St. Marys		Pa.	41.25 N	78.33 W
85	St. Marys		W. Va.	39.22 N	81.13 W
84	St. Marys		Can.	47.5 N	53.40 W
87	St. Marys B				
61	St. Marys R.		Can.-Mich. (Sault Ste. Marie In.)	46.30 N	84.20 W
83	St. Marys R		Fla.-Ga.	30.34 N	82.0 W
68	St. Matthew I.	(măth′ū)	Alsk.	60.20 N	172.30 W
62	St. Matthews	(măth′ūz)	Ky. (Louisville In.)	38.16 N	85.40 W
83	St. Matthews		S. C.	33.40 N	80.47 W
89	St. Maurice R.	(săN′ mô-rēs′)	(sănt mô′rĭs) . Can.	47.50 N	73.12 W
123	St. Maur-les-Fossés	(săN mōr′-lā-fô-sā′)	Fr. (In.)	48.48 N	2.28 E
122	Ste. Menehould	(săNt′ mē-nōō′)	Fr.	49.5 N	4.55 E
68	St. Michael	(sănt mī′kĕl)	Alsk.	63.28 N	162.5 W
64	St. Michel	(săN′ mē-shĕl′)	Can. (Quebec In.)	46.53 N	71.27 W
122	St. Michael		Fr.	49.52 N	4.11 E
97	St. Michel		Hai.	19.22 N	72.20 W
123	St. Mihiel	(săN′ mē-yĕl′)	Fr.	48.52 N	5.31 E
160	St. Morang	(sănt mô-răng′)	Austl. (Melbourne In.)	37.39 S	145.6 E
120	St. Moritz	(sănt mō′rĭts)	(zȧŋkt mō′rĕts) . Switz.	46.31 N	9.50 E
122	St. Nazaire	(săN′ nȧ-zȧr′)	Fr.	47.20 N	2.12 W
64	St. Nérée	(săN nā-rā′)	Can. (Quebec In.)	46.43 N	70.40 W
117	St. Nicolas	(nē-kô-lȧ′)	Bel. (Anvers In.)	51.10 N	4.9 E
97	St. Nicolas, C		Hai.	19.45 N	73.28 W
123	St. Nom-la-Bretêche	(săN′ nôN′lȧ-brē-tȧsh′)	Fr. (In.)	48.51 N	2.2 E
64	St. Norbert	(sānt nôr′bĕrt)	Can. (Winnipeg In.)	49.46 N	97.9 W
122	St. Omer	(săN′ tô-mȧr′)	Fr.	50.45 N	2.15 E
123	St. Ouen	(săN′ tōō-ăN′)	Fr. (In.)	48.55 N	2.20 E
123	St. Ouen l'Aumône	(lô-mōn′)	Fr. (In.)	49.2 N	2.6 E
117	St. Paul	(săN′ pôl)	Bel. (Anvers In.)	51.11 N	4.6 E
61	St. Paul		Minn. (In.)		
77	St. Paul	(sănt pôl′)	Minn.	44.57 N	93.5 W
76	St. Paul		Neb.	41.13 N	98.27 W
68	St. Paul I		Alsk.	57.10 N	170.10 W
87	St. Paul I		Can.	47.15 N	60.10 W
5	St. Paul (I.)		Ind. O.	38.43 S	77.31 E
61	St. Paul Park		Minn. (Minneapolis In.)	44.51 N	93.0 W
98	St. Paul Rocks		Braz.	1.0 N	29.28 W
83	St. Pauls		N. C.	34.48 N	78.57 W
77	St. Peter	(sănt pē′tĕr)	Minn.	44.19 N	93.55 W
89	St. Peter, L		Can.	46.16 N	72.35 W
87	St. Peters		Can.	45.38 N	60.48 W
83	St. Petersburg	(pē′tĕrz-bûrg)	Fla. (In.)	27.46 N	82.38 W
64	St. Philippe	(săN′ fē-lēp′)	Can. (Montreal In.)	45.20 N	73.28 W
64	Ste. Philomène	(săNt fē-lô-mȧn′)	Can. (Montreal In.)	45.19 N	73.45 W
122	St. Pierre	(sănt pyȧr′)	(săN′ pyȧr′) Gt. Brit.	49.25 N	2.30 W
95	St. Pierre	(săN′ pyȧr′)	Mart. (In.)	14.44 N	61.12 W
122	St. Pierre-des-Corps	(dā-kôr′)	Fr.	47.22 N	0.45 E
87	St. Pierre I		Can.	46.45 N	56.15 W
122	St. Pierre-Quilbignon	(kēl-bē-nyôN′)	Fr.	48.25 N	4.30 W
122	St. Pol	(săN′ pôl′)	Fr.	50.20 N	2.25 E
122	St. Pol-de-Leon	(dē-lā-ôN′)	Fr.	48.40 N	4.0 W
122	St. Pol-sur-Mer	(sür-mȧr′)	Fr.	51.0 N	2.20 E
120	St. Pölten	(zȧŋkt-pül′tĕn)	Aus.	48.12 N	15.38 E
122	St. Pourçain-sur-Sioule	(săn′ pōōr-săN′-sür-syōōl′)	Fr.	46.18 N	3.18 E
122	Ste.-Poy-la-Grande	(săNt-pwȧ′-lȧ-grănd′)	Fr.	44.48 N	0.15 E
122	St. Quentin	(săn′ kăn-tăN′)	Fr.	49.51 N	3.18 E
122	St. Raphael	(săN′ rā-fȧ-ĕl′)	Fr.	43.25 N	6.45 E
86	St. Raymond	(săN′ rā-mōn′)	(sănt rā′mŭnd) . Can.	46.52 N	71.51 W
64	St. Rédempteur	(săN rā-dănp-tûr′)	Can. (Quebec In.)	46.42 N	71.17 W
123	St. Remy-les-Chevreuse	(săN′ rē-mē′-lā-shĕ-vrûz′)	Fr. (In.)	48.42 N	2.5 E
100	St. Roman, C.	(săn′ rō-măn′)	Ven.	12.30 N	71.0 W
86	St. Romuald	(săN′ rō-mū-ȧl′)	Can.	46.44 N	71.14 W
64	Ste. Rose	(săNt rōz′)	Can. (Montreal In.)	45.37 N	73.47 W
122	St. Savine	(săN′ sȧ-vēn′)	Fr.	48.18 N	4.2 E
64	Ste. Scholastique	(skô-lȧs-tēk′)	Can. (Montreal In.)	45.39 N	74.5 W
122	St. Servan	(săN′ sĕr-văN′)	Fr.	48.40 N	2.0 W
86	St. Stephen	(sănt stē′vĕn)	Can.	45.12 N	67.16 W
85	Ste. Thérèse	(săNt′ tā-rĕz′)	Can.	45.36 N	73.54 W
84	St. Thomas	(sănt tŏm′ȧs)	Can.	42.46 N	81.14 W
	St. Thomas, see Charlotte Amalia, St. Thomas I.				
91	St. Thomas Harbor		St. Thomas (In.)	18.20 N	64.56 W
91	St. Thomas (I.)		Vir. Is. (P. R. In.)	18.21 N	64.55 W
64	St. Timothée	(săN tē-mô-tā′)	Can. (Montreal In.)	45.17 N	74.2 W
123	St. Tropez	(săN′ trō-pĕ′)	Fr.	43.15 N	6.40 E
122	St. Valéry	(săN′ vȧ-lā-rē′)	Fr.	50.10 N	1.40 E
64	St. Vallier	(săN′ vȧl-yā′)	Can. (Quebec In.)	46.54 N	70.50 W
122	St. Vallier		Fr.	45.10 N	4.50 E
120	St. Veit	(zȧŋkt vīt′)	Aus.	46.47 N	14.21 E
86	St. Victor	(sănt vĭk′tĕr)	Can.	46.9 N	70.55 W
124	St. Vincent, C		Port.	37.2 N	8.58 W
64	St. Vincent de Paul	(săN′ văN-săN′ dē pôl′)	Can. (Montreal In.)	45.37 N	73.39 W
158	St. Vincent, G. of	(sănt vĭn′sĕnt)	Austl.	34.55 S	138.10 E
91	St. Vincent (I.)	(sănt vĭn′sĕnt)	Wind. Is.	13.15 N	61.10 W
65	St. Vrains	(sănt vrānz′)	Colo. (Denver In.)	40.3 N	104.57 W
65	St. Vrains Cr., North		Colo. (Denver In.)	40.13 N	105.25 W
122	St. Yrieix-la-Perche	(săNt′ ē-rē-ĕ′-lȧ-pĕrsh′)	Fr.	45.30 N	1.10 E
142	Sairusu	(sȧ′ĕr-ōō′sōō)	Mong.	44.51 N	106.52 E
140	Saiun	(sī-ōōn′)	Aden	16.0 N	44.0 E
100	Sajama (Vol.)	(sȧ-hȧ′mȧ)	Bol.	18.2 S	68.59 W
149	Sakai	(sȧ′kā-ē)	Jap.	35.21 N	133.15 E
149	Sakai		Jap.	34.30 N	135.30 E
134	Sakania	(sȧ-kȧ′nĭ-ȧ)	Bel. Cong.	12.40 S	28.38 E
111	Sakarya (R.)	(sȧ-kȧr′yȧ)	Tur.	40.10 N	31.0 E
148	Sakata	(sȧ′kā-tȧ)	Jap.	38.59 N	139.58 E
148	Sakchu	(sȧk′chōō)	Kor.	40.23 N	125.2 E
139	Sakhalin (I.)	(sȧ-kȧ-lēn′)	Sov. Un.	50.30 N	143.30 E
119	Sakiai	(shȧ′kĭ-ī)	Sov. Un.	54.58 N	23.1 E
137	Sakija	(sȧ-kē′jȧ)	Aden (In.)	12.45 N	43.38 E
148	Sakishima Gunto (Is.)	(sȧ′kē-shē′-mȧ gōōn′tō′)	Ryukyu Is. (In.)	24.31 N	123.40 E
111	Sakmara R.	(sȧk-mȧ′rȧ)	Sov. Un.	51.40 N	56.30 E
117	Sakrow	(sȧ′krō)	Ger. (Berlin In.)	52.26 N	13.6 E
153	Sakul I.	(sȧ-kōōl′)	Phil.	6.58 N	122.15 E
118	Sala	(sô′lȧ)	Swe.	59.56 N	16.36 E
126	Sala Consilina	(sȧ′lȧ kôn-sē-lē′nȧ)	It.	40.24 N	15.35 E
102	Saladillo	(sȧ-lȧ-dēl′yô)	Arg.	35.50 S	59.50 W
99	Saladillo, Arroyo	(ȧr-rō′yô sȧ-lȧ-dēl′yô)	Arg. (Buenos Aires In.)	35.22 S	59.30 W
94	Salado	(sȧ-lȧ′dhô)	Hond.	15.44 N	87.2 W
102	Salado, R		Arg.	28.30 S	63.15 W
102	Salado, R		Arg.	34.0 S	66.45 W
96	Salado, R		Cuba	20.38 N	76.30 W
80	Salado, R		Mex.	27.9 N	100.0 W
125	Salado R		Sp. (In.)	36.45 N	6.0 W
94	Salama	(sȧ-lȧ′mȧ)	Guat.	15.6 N	90.18 W
92	Salamanca	(sȧ-lȧ-măŋ′kȧ)	Mex.	20.34 N	101.12 W
85	Salamanca	(săl-ȧ-măŋ′kȧ)	N. Y.	42.10 N	78.44 W
124	Salamanca	(sȧ-lȧ-măŋ′kȧ)	Sp.	40.58 N	5.39 W
151	Salamaua	(sȧ-lȧ-mȧ′wȧ)	N. Gui. Ter.	6.50 S	147.0 E
127	Salamis	(săl′ȧ-mĭs)	Grc.	37.59 N	23.30 E
108	Salangen	(sȧ-lȧŋ′gĕn)	Nor.	68.58 N	17.55 E
124	Salas	(sȧ′lȧs)	Sp.	43.26 N	6.16 W
100	Salaverry	(sȧ-lȧ-vȧ′rē)	Peru	8.15 S	78.58 W
151	Salawati (I.)	(sȧ-lȧ-wȧ′tē)	Neth. N. Gui.	1.10 S	130.45 E
150	Salayar (I.)	(sȧ-lȧ′yȧr)	Indon.	6.15 S	120.30 E
98	Sala-y-Gomez (I.)	(sȧ′lȧ-ē-gō′mȧz)	Pac. O.	26.30 S	105.50 W
97	Salcedo	(sȧl-sȧ′dō)	Dom. Rep.	19.22 N	70.25 W
153	Salcedo		Phil.	11.8 N	125.39 E
119	Saldus	(sȧl′dōōs)	Sov. Un.	56.38 N	22.31 E
116	Sale	(sāl)	Gt. Brit.	53.25 N	2.21 W
132	Salé	(sȧ-lā′)	Mor.	34.10 N	6.48 W
138	Salekhard	(sū-lyĭ-kȧrt′)	Sov. Un.	66.30 N	66.55 E
65	Salem	(sā′lĕm)	Colo. (Denver In.)	39.39 N	104.38 W
79	Salem		Ill.	38.37 N	88.57 W
141	Salem		India	11.38 N	78.16 E
84	Salem		Ind.	38.36 N	86.4 W
86	Salem		Mass.	42.30 N	70.55 W
79	Salem		Mo.	37.37 N	91.31 W
85	Salem		N. J.	39.32 N	75.30 W
84	Salem		Ohio	40.56 N	80.50 W
72	Salem		Ore.	44.56 N	123.1 W
76	Salem		S. D.	43.44 N	97.23 W
83	Salem		Va.	37.18 N	80.34 W
84	Salem		W. Va.	39.15 N	80.37 W
150	Salembau (I.)	(sȧ-lĕm-bȧ′ōō)	Indon.	5.38 S	114.30 E
126	Salemi	(sȧ-lȧ′mē)	It.	37.49 N	12.48 E
64	Sale, R.	(rē-vyȧr′ sȧl′)	Can. (Winnipeg In.)	49.48 N	97.41 W
126	Salerno	(sȧ-lĕr′nô)	It.	40.41 N	14.43 E
126	Salerno, G. of		It.	40.25 N	14.45 E
114	Salford	(sȧl′fĕrd)	Gt. Brit.	53.30 N	2.15 W
129	Salgir R.	(sȧl′gēr)	Sov. Un.	45.20 N	34.18 E
121	Salgótarjan	(shȯl′gô-tôr-yȧn)	Hung.	48.6 N	19.50 E
132	Sal I.	(sȧl)	C. V. Is. (In.)	16.45 N	22.55 W
75	Salida	(sȧ-lī′dȧ)	Colo.	38.31 N	106.1 W
122	Salies	(sȧ-lēs′)	Fr.	43.30 N	0.55 W
65	Salina	(sȧ-lī′nȧ)	Colo. (Denver In.)	40.3 N	105.23 W
79	Salina		Kan.	38.51 N	97.36 W
75	Salina		Utah	38.57 N	111.51 W
126	Salina (I.)	(sȧ-lē′nȧ)	It.	38.34 N	14.50 E
93	Salina Cruz	(sȧ-lē′nȧ krōōz′)	Mex.	16.12 N	95.12 W
74	Salinas	(sȧ-lē′nȧs)	Calif.	36.41 N	121.39 W
92	Salinas		Mex.	22.37 N	101.42 W
91	Salinas		P. R. (In.)	17.57 N	66.17 W
94	Salinas B		Nic.-C. R.	11.0 N	85.50 W
125	Salinas, C		Sp.	39.16 N	3.5 E
74	Salinas R		Calif.	36.30 N	121.25 W
80	Salinas Victoria	(sȧ-lē′nȧs vĕk-tō′rē-ȧ)	Mex.	25.59 N	100.20 W
79	Saline R.	(sȧ-lēn′)	Ark.	34.5 N	92.15 W
78	Saline R		Kan.	39.12 N	99.0 W
95	Salines Pt.	(sȧ-lēn′)	Mart. (In.)	14.23 N	60.53 W
123	Salins	(sȧ-lăN′)	Fr.	46.55 N	5.52 E
86	Salisbury	(sôlz′bē-rē)	Can.	46.2 N	65.3 W
114	Salisbury		Gt. Brit.	51.5 N	2.0 W
85	Salisbury		Md.	38.22 N	75.37 W
87	Salisbury		Mass. (In.)	42.50 N	70.55 W
79	Salisbury		Mo.	39.25 N	92.47 W
83	Salisbury		N. C.	35.39 N	80.28 W
134	Salisbury		S. Rh.	17.50 S	31.3 E
114	Salisbury Plain		Gt. Brit.	51.10 N	1.40 W
83	Salkehatchie R.	(sô-kē-hăch′ē)	S. C.	33.5 N	81.10 W
137	Salkhad	(sȧl′kȧd)	Syr. (In.)	32.32 N	36.39 E
79	Sallisaw	(sȧl′ĭ-sô)	Okla.	35.27 N	94.48 W
133	Sallûm	(sȧl-lōōm′)	Eg.	31.32 N	25.4 E
117	Salmannsdorf	(sȧl′mȧns-dôrf)	Aus. (Wien In.)	48.15 N	16.18 E

ng-sing; ŋ-baŋk; N-nasalized n; nŏd; cŏmmit; ōld; ôbey; ôrder; fōōd; fŏŏt; ou-out; s-soft; sh-dish; th-thin; pūre; ûnite; ûrn; stŭd; circŭs; ü-as "y" in study; '-indeterminate vowel.

Page	Name	Pronunciation	Region	Lat. °′	Long. °′
73	Salmon	(săm′ŭn)	Ida.	45.10 N	113.55 W
65	Salmon Arm of Sechelt Inlet	(sē′chĕlt)	Can. (Vancouver In.)	49.39 N	123.45 W
72	Salmon Falls Cr.		Ida.	42.25 N	114.50 W
158	Salmon Gums	(săm′ŭn gŭmz)	Austl.	32.57 S	121.57 E
86	Salmon R.		Can.	46.12 N	65.46 W
72	Salmon R.		Ida.	45.28 N	115.40 W
85	Salmon R.		N. Y.-Can.	44.45 N	74.15 W
72	Salmon R., Middle Fork		Ida.	44.50 N	114.46 W
72	Salmon R., South Fork		Ida.	44.20 N	114.30 W
72	Salmon River Mts.		Ida.	44.30 N	115.0 W
122	Salon-de-Province	(sȧ-lôn′-dē-prô-vȧNs′)	Fr.	43.40 N	5.10 E
127	Salonika (Thessalonike)	(sȧ-lō-nē′-kȧ) (thĕs′ȧ-lō-nē′kē)	Grc.	40.35 N	22.55 E
121	Salonta	(sȧ-lôn′tȧ)	Rom.	46.47 N	21.39 E
126	Salpi, L.	(lȧ′gō dē sȧl′pē)	It.	41.23 N	16.3 E
111	Sal R.	(sȧl)	Sov. Un.	47.15 N	42.0 E
141	Salsette I.	(sȧl-sĕt′)	India	19.10 N	72.55 E
111	Salsk	(sȧlsk)	Sov. Un.	46.30 N	41.35 E
102	Salta	(sȧl′tȧ)	Arg.	24.45 S	65.28 W
102	Salta (State)		Arg.	24.0 S	63.30 W
61	Saltair	(sôlt′âr)	Utah (Salt Lake City In.)	40.46 N	112.9 W
97	Salt Cay (I.)	(sôlt)	Ba. Is.	21.21 N	71.12 W
62	Salt Cr.		Ill. (Chicago In.)	41.50 N	87.53 W
132	Salt (El Juf) Desert	(sȧlt) (ĕl jōōf′)	Fr. W. Afr.	22.0 N	6.0 W
80	Saltillo	(sȧl-tēl′yō)	Mex.	25.25 N	101.0 W
158	Salt L.		Austl.	24.15 S	113.40 E
158	Salt L.		Austl.	28.20 S	119.35 E
75	Salt Lake City		Utah	40.45 N	111.51 W
61	Salt Lake City		Utah (In.)		
158	Salt Lake Reg.		Austl.	27.15 S	121.0 E
158	Salt Lakes		Austl.	29.15 S	131.0 E
99	Salto	(sȧl′tō)	Arg. (Buenos Aires In.)	34.14 S	60.13 W
102	Salto		Ur.	31.29 S	58.2 W
101	Salto Grande de Paranápanema	(sȧl′tō grȧn′dā dȧ pȧ-rȧ-nȧ′pȧ-nȧ′mȧ)	Braz.	22.45 S	49.59 W
74	Salton Sea	(sôlt′ŭn)	Calif.	33.20 N	115.50 W
132	Saltpond		G. C.	5.15 N	1.1 W
75	Salt R.		Ariz.	33.30 N	111.35 W
79	Salt R.		Mo.	39.40 N	91.55 W
75	Salt River Ind. Res.		Ariz.	33.40 N	111.40 W
97	Saltrou	(sȧl-trōō′)	Hai.	18.13 N	71.58 W
118	Saltsjöbaden	(sȧlt′shû-bȧd′ĕn)	Swe.	59.15 N	18.21 E
65	Saltspring I.		Can. (Vancouver In.)	48.47 N	123.30 W
83	Saltville	(sôlt′vĭl)	Va.	36.51 N	81.46 W
160	Salt Water R.		Austl. (Melbourne In.)	37.43 S	144.51 E
83	Saluda	(sȧ-lōō′dȧ)	S. C.	34.1 N	81.47 W
83	Saluda R.		S. C.	34.20 N	82.12 W
126	Saluzzo	(sȧ-lōōt′sō)	It.	44.37 N	7.30 E
101	Salvador (Baia)	(sȧl-vȧ-dōr′) (bȧ-ē′ȧ)	Braz. (In.)	13.0 S	38.30 W
94	Salvador	(sȧl-vȧ-dôr′) (sȧl′vȧ-dôr)	Cen. Am.	13.40 N	88.45 W
81	Salvador L.		La.	29.45 N	90.15 W
96	Salvador Pt.		Ba. Is.	24.27 N	77.45 W
92	Salvatierra	(sȧl-vȧ-tyĕr′rȧ)	Mex.	20.14 N	100.53 W
124	Salvatierra		Sp.	42.5 N	8.31 W
142	Salween R.	(sȧl-wēn′)	Bur.-Chn.	25.0 N	98.45 E
111	Salyany	(sȧl-yȧ′nĭ)	Sov. Un.	39.35 N	49.0 E
120	Salzburg	(sȧlts′bōōrgh)	Aus.	47.48 N	13.1 E
120	Salzwedel	(sȧlts-vā′dĕl)	Ger.	52.51 N	11.10 E
151	Samal	(sȧ′mȧl)	Phil. (Manila In.)	14.45 N	120.28 E
63	Samales Group (Is.)	(sȧ-mȧ′lȧs)	Phil.	6.2 N	121.52 E
153	Samal I.	(sȧ′mȧl)	Phil.	7.0 N	125.45 E
131	Samalut	(sȧ-mȧ-lōōt′)	Eg. (In.)	28.18 N	30.43 E
97	Samaná	(sȧ-mȧ-nȧ′)	Dom. Rep.	19.12 N	69.21 W
97	Samaná B.		Dom. Rep.	19.8 N	69.25 W
97	Samaná, C.		Dom. Rep.	19.18 N	69.10 W
97	Samana (Atwood) Cay (I.)	(ăt′wōōd)	Ba. Is.	23.6 N	73.45 W
	Samara, see Kuibishev, Sov. Un.				
151	Samarai	(sȧ-mȧ-rȧ′ē)	Pap. Ter.	10.38 S	150.42 E
129	Samara R.		Sov. Un.	48.45 N	35.30 E
110	Samara R.		Sov. Un.	53.8 N	51.30 E
152	Samar I.	(sȧ′mȧr)	Phil.	12.0 N	125.0 E
150	Samarinda	(sȧ-mȧ-rēn′dȧ)	Indon.	0.29 S	117.8 E
138	Samarkand	(sȧ-mȧr-kȧnt′)	Sov. Un.	39.40 N	67.0 E
138	Samarovo	(sȧ-mȧ-rô′vô)	Sov. Un.	61.0 N	69.0 E
152	Samar Sea	(sȧ′mȧr)	Phil.	12.0 N	124.10 E
126	Samassu R.	(sȧ-mȧs′sōō)	Sard.	39.30 N	8.55 E
141	Sambalpur	(sŭm′bŭl-pōōr)	India	21.34 N	83.59 E
153	Samboan	(sȧm-bō′ȧn)	Phil.	9.32 N	123.20 E
149	Sambon Is.	(sȧm′bôn)	Jap.	33.55 N	138.48 E
121	Sambor	(sȧm′bôr)	Sov. Un.	49.30 N	23.12 E
115	Sambre, R.	(sȧN′br′)	Bel.	50.20 N	4.20 E
147	Samchŏk	(sȧm′chŭk′)	Kor.	37.27 N	129.9 E
135	Same	(sȧ′mȧ)	Tan.	4.3 S	37.46 E
145	Samhopa	(sȧm′hō′pȧ′)	Chn.	24.20 N	116.25 E
111	Sam, L.	(sȧm)	Sov. Un.	45.30 N	56.30 E
4	Samoa (Is.)	(sȧ-mō′ȧ)	Pac. O.	13.42 S	172.0 W
127	Samokov	(sȧ′mô-kôf)	Bul.	42.20 N	23.33 E
125	Samora	(sȧ-mô′rȧ)	Port. (In.)	38.56 N	8.53 W
127	Samos (I.)	(sȧ′mŏs)	Grc.	37.45 N	26.50 E
127	Samothrace (I.)	(sȧm′ô-thrās)	Grc.	40.25 N	25.35 E
152	Sampaloc Pt.	(sȧm-pȧ′lôk)	Phil.	14.43 N	120.10 E
144	Samshui	(sȧm′shwē′)	Chn.	23.12 N	112.48 E
118	Samsö (I.)	(sȧm′sû)	Den.	55.50 N	10.35 E
82	Samson	(săm′sŭn)	Ala.	31.5 N	86.2 W
148	Samsu	(sȧm′sōō′)	Kor.	41.16 N	128.1 E
111	Samsun	(sȧm′sōōn′)	Tur.	41.20 N	36.12 E
111	Samtredi	(sȧm′trĕ-dē)	Sov. Un.	42.10 N	42.20 E
111	Samur R.	(sȧ-mōōr′)	Sov. Un.	41.30 N	48.0 E
132	San	(sȧn)	Fr. W. Afr.	13.35 N	4.41 W
140	San'a	(sȧn′ȧ)	Yem.	15.44 N	44.5 E
132	Sanaga R.	(sȧ-nȧ′gȧ)	Cam.	4.30 N	12.0 E
93	San Agustín (Loxicha)	(sȧn ȧ-gōōs-tēn′) (lô-khē′chȧ)	Mex.	16.3 N	96.46 W
153	San Agustin, C.		Phil.	6.17 N	126.12 E
98	San Ambrosio I.	(sȧn ȧm-brō′zē-ō)	Pac. O.	26.40 S	80.0 W
74	San Andreas	(sȧn ăn′drē-ȧs)	Calif.	38.10 N	120.42 W
93	San Andrés	(sȧn ȧn-drȧs′)	Mex.	18.59 N	97.32 W
93	San Andrés		Mex. (In.)	19.33 N	99.13 W
93	San Andrés (Miahuatlán)	(mē-ȧ-wȧt-lȧn′)	Mex.	16.20 N	96.36 W
94	San Andrés (Petén), L.	(pȧ-tȧn′)	Guat. (In.)	17.0 N	89.50 W
125	San Andrés de Palomar	(dā pȧ-lō-mȧr′)	Sp. (In.)	41.26 N	2.10 E
93	San Andrés Tuxtla	(tōōs′tlȧ)	Mex.	18.26 N	95.13 W
93	San Angel	(sȧn ȧn′kȧl)	Mex. (In.)	19.21 N	99.11 W
80	San Angelo	(sȧn ȧn′jĕ-lō)	Tex.	31.27 N	100.26 W
102	San Antonio		Sov. Un.	33.31 S	71.32 W
151	San Antonio	(sȧn ȧn-tō′nē-ô)	Phil. (Manila In.)	14.21 N	121.37 E
152	San Antonio		Phil.	14.58 N	120.5 E
61	San Antonio	(sȧn ȧn-tō′nē-ô)	Tex. (In.)	29.25 N	98.30 W
125	San Antonio Abad	(sȧn ȧn-tō′nyô ȧ-bȧdh′)	Sp.	38.59 N	1.19 E
153	San Antonio B.		Phil.	8.38 N	117.35 E
81	San Antonio B.		Tex.	28.20 N	96.45 E
96	San Antonio, C.		Cuba	21.55 N	84.55 W
99	San Antonio de Areco	(sȧn ȧn-tō′nyô dā ȧ-rā′kô)	Arg. (Buenos Aires In.)	34.13 S	59.30 W
96	San Antonio de los Baños	(dȧ lōs bȧn′yōs)	Cuba	22.53 N	82.31 W
102	San Antonio de los Cobres	(dȧ lōs kō′brȧs)	Arg.	24.0 S	66.20 W
61	San Antonio, Mt.	(sȧn ȧn-tō′nĭ-ô)	Calif. (Los Angeles In.)	34.17 N	117.39 W
152	San Antonio, Mt.		Phil.	13.20 N	122.0 E
102	San Antonio Oeste	(sȧn ȧn-tō′nyô ô-ĕs′tȧ)	Arg.	40.45 S	64.50 W
74	San Antonio R.		Calif.	36.0 N	121.15 W
81	San Antonio R.		Tex.	28.38 N	97.30 W
81	San Augustine	(sȧn ô′gŭs-tēn)	Tex.	31.33 N	94.7 W
80	San Bartolo	(sȧn bȧr-tō′lô)	Mex.	24.42 N	103.11 W
93	San Bartolomé	(sȧn bȧr-tô-lô-mȧ′)	Mex.	16.21 N	92.34 W
126	San Bartolomeo	(sȧn bȧr-tô-lô-mȧ′ô)	It.	41.24 N	15.1 E
93	San Bartolo Naucalpán	(sȧn bȧr-tō′lô nou-kȧl-pȧn′)	Mex. (In.)	19.28 N	99.14 W
125	San Baudilio de Llobregat	(sȧn bou-dē′lyô dā lyô-brȧ-gȧt′)	Sp. (In.)	41.21 N	2.3 E
143	San-Beisa-Urgo (Kerulen)	(sȧn-bā′ē-sȧ-ōōr′gô)	Mong.	48.12 N	114.34 E
126	San Benedetto del Tronto	(sȧn bā′nȧ-dĕt′tô dĕl trōn′tô)	It.	42.57 N	13.52 E
81	San Benito	(sȧn bĕ-nē′tô)	Tex.	26.7 N	97.37 W
74	San Benito R.		Calif.	36.40 N	121.20 W
93	San Bernabé	(sȧn bĕr-nȧ-bā′)	Mex. (In.)	19.19 N	99.15 W
93	San Bernardino	(sȧn bĕr-nȧr-dē′nô)	Mex. (In.)	19.29 N	98.54 W
74	San Bernardino	(sȧn bûr-nȧr-dē′nô)	Calif.	34.7 N	117.18 W
74	San Bernardino Mts.		Calif.	34.5 N	116.30 W
152	San Bernardino Str.	(sȧn bĕr-nȧr-dē′nô)	Phil.	12.30 N	124.11 E
99	San Bernardo	(sȧn bĕr-nȧr′dô)	Chl. (Valparaiso In.)	33.34 S	70.44 W
92	San Blas	(sȧn blȧs′)	Mex.	21.33 N	105.18 W
82	San Blas, C.		Fla.	29.40 N	85.22 W
95	San Blas, Cordillera de (Mts.)	(kôr-dē-lyȧ′rȧ dā sȧn blȧs′)	Pan.	9.20 N	78.30 W
95	San Blas, G. of		Pan.	9.30 N	79.0 W
93	San Borja, R. de	(rē′ô dā sȧn bôr′hȧ)	Mex.	19.21 N	99.17 W
80	San Buenaventura	(sȧn bwā′nȧ-vĕn-tōō′rȧ)	Mex.	27.6 N	101.30 W
101	San Caetano de Odivelas	(sȧn kȧ-ȧ-tȧ′nōō dā ô-dē-vā′lȧzh)	Braz. (In.)	0.42 S	48.5 W
93	San Carlos	(sȧn kȧr′lōs)	Mex.	17.50 N	92.33 W
80	San Carlos		Mex.	24.35 N	98.58 W
152	San Carlos		Phil.	15.56 N	120.21 E
152	San Carlos		Phil.	10.30 N	123.25 E
100	San Carlos		Ven.	9.32 N	68.32 W
75	San Carlos Ind. Res.		Ariz.	33.28 N	110.10 W
75	San Carlos Reservoir		Ariz.	33.12 N	110.25 W
95	San Carlos, R.		C. R.	10.40 N	84.20 W
92	San Carlos, R.		Mex.	24.18 N	99.10 W
126	San Cataldo	(sȧn kȧ-tȧl′dō)	It.	37.29 N	13.59 E
122	Sancerre	(sȧN-sȧr′)	Fr.	47.20 N	2.51 E
97	Sanchez	(sȧn′chĕz)	Dom. Rep.	19.13 N	69.38 W
152	Sanchez Mira	(sȧn′chĕs mē′rȧ)	Phil.	18.34 N	121.13 E
92	Sanchez Roman (Tlaltenango)	(sȧn chĕz rō-mȧn′) (tlȧl-tȧ-nȧng′gō)	Mex.	21.48 N	103.25 W
92	San Ciro	(sȧn sē′rô)	Mex.	21.39 N	99.49 W
124	San Clemente	(sȧn klȧ-mĕn′tȧ)	Sp.	39.25 N	2.25 W
74	San Clemente I.		Calif.	32.55 N	118.30 W
102	San Clemente, Mt.		Chl.	46.35 S	73.28 W
153	Sanco Pt.	(sȧn-kô′)	Phil.	8.15 N	126.28 E
94	San Cristóbal	(sȧn krĕs-tō′bȧl)	Guat.	15.23 N	90.27 W
100	San Cristóbal		Ven.	7.45 N	72.10 W
93	San Cristóbal		Mex.	16.43 N	92.38 W
100	San Cristóbal (I.)		Ec.	0.59 S	89.30 W
93	San Cristóbal Ecatepec	(ȧ-kȧ-tȧ-pĕk′)	Mex.	19.36 N	99.2 W
159	San Cristoval (I.)	(sȧn krĕs-tō′vȧl)	Solomon Is.	10.45 S	161.45 E
126	San Croce, C.	(sȧn krô′chȧ)	It.	37.15 N	15.4 E
96	Sancti Spíritus	(sȧŋk′tē spē′rē-tōōs)	Cuba	21.55 N	79.27 W
149	Sanda	(sȧn′dȧ)	Jap.	34.53 N	135.14 E
150	Sandakan	(sȧn-dȧ′kȧn) (sȧn-dā′kȧn)	N. Bor.	5.51 N	118.0 E
153	Sandakan Har.	(sȧn-dȧ′kȧn)	N. Bor.	5.53 N	118.8 E
150	Sandalwood (Sumba) I.	(sȧn′dăl-wōōd) (sōōm′bȧ)	Indon.	9.45 S	120.0 E
114	Sanday (I.)	(sȧnd′ȧ)	Gt. Brit. (In.)	59.15 N	2.30 W
116	Sandbach	(sȧnd′băch)	Gt. Brit.	53.8 N	2.22 W
65	Sand Cr.		Colo. (Colo. Sprs. In.)	38.55 N	104.42 W
118	Sandefjord	(sȧn′dĕ-fyôr′)	Nor.	59.8 N	10.13 E
80	Sanderson	(sȧn′dĕr-sŭn)	Tex.	30.8 N	102.24 W
82	Sandersville	(sȧn′dĕrz-vĭl)	Ga.	32.59 N	82.49 W
160	Sandgate	(sȧnd′gȧt)	Austl.	47.19 S	153.4 E
118	Sandhammar, C.	(sȧnt′hȧm-mȧr)	Swe.	55.22 N	14.10 E
77	Sand I.		Wis.	46.58 N	90.58 W
74	San Diego	(sȧn dē-ȧ′gō)	Calif.	32.44 N	117.10 W
74	San Diego		Calif. (In.)		
80	San Diego		Tex.	27.47 N	98.14 W
92	San Diego de la Unión	(sȧn dē-ȧ′gō dȧ lȧ ōō-nyōn′)	Mex.	21.27 N	100.52 W
74	San Diego R.		Calif.	32.55 N	117.0 W
93	San Dieguito	(sȧn dē-ȧ-gē′tô)	Mex. (In.)	19.29 N	98.49 W
61	San Dimas	(sȧn dĭ′mȧs)	Calif. (Los Angeles In.)	34.7 N	117.49 W
92	San Dimas	(sȧn dē-mȧs′)	Mex.	24.7 N	105.57 W
118	Sandnes	(sȧnd′nĕs)	Nor.	58.54 N	5.45 E
118	Sandoa	(sȧn-dō′ȧ)	Bel. Cong.	9.40 S	23.0 E
121	Sandomierz	(sȧn-dô′ myĕzh)	Pol.	50.39 N	21.45 E
126	San Donà di Piave	(sȧn dô-nȧ′ dē pyȧ′vē)	It.	45.38 N	12.33 E
160	Sandon Bluffs	(sȧn′dŭn)	Austl. (In.)	29.40 S	153.19 E
150	Sandoway	(sȧn-dô-wī′)	Bur.	18.25 N	94.28 E
72	Sandpoint	(sȧnd′point)	Ida.	48.16 N	116.33 W
160	Sandringham	(sȧn′drĭng-ăm)	Austl. (Melbourne In.)	37.57 S	145.0 E
79	Sand Springs		Okla.	36.9 N	96.7 W
158	Sandstone	(sȧnd′stōn)	Austl.	27.58 S	119.25 E
77	Sandstone		Minn.	46.9 N	92.51 W
63	Sandusky	(sȧn-dŭs′kē)	Ala. (Birmingham In.)	33.32 N	86.55 W
84	Sandusky		Mich.	43.25 N	82.50 W
84	Sandusky		Ohio	41.27 N	82.41 W
84	Sandusky R.		Ohio	41.10 N	83.10 W
159	Sandwich (Efate) I.	(ĕ-fȧ′tȧ)	New Hebr.	17.50 S	168.15 E
61	Sandy	(sȧnd′ē)	Utah (Salt Lake City In.)	40.35 N	111.54 W
159	Sandy C.		Austl.	24.30 S	153.15 E
160	Sandy C.		Austl. (Tas. In.)	41.26 S	144.45 E
73	Sandy Cr.		Mont.	48.15 N	110.10 W
73	Sandy Cr.		Wyo.	42.5 N	109.35 W
158	Sandy Desert		Austl.	19.30 S	130.30 E
63	Sandy Hook	(hōōk)	Conn. (New York In.)	40.28 N	74.1 W
85	Sandy Hook (C.)		N.J.	40.27 N	74.0 W
87	Sandy I.		Can.	51.10 N	58.25 W
87	Sandy L.		Can.	49.15 N	56.50 W
65	Sandy Pt.		Wash. (Vancouver In.)	48.48 N	122.43 W
81	Sandy Point		Tex. (In.)	29.22 N	95.27 W
63	Sandy Springs		Ga. (Atlanta In.)	33.56 N	84.23 W
102	San Estanislao	(sȧn ĕs-tȧ-nĕs-lȧ′ô)	Par.	24.31 S	56.32 W
102	San Felipe	(sȧn fȧ-lē′pȧ)	Chl.	32.50 S	71.50 W
93	San Felipe		Mex. (In.)	19.31 N	98.54 W
92	San Felipe		Mex.	22.21 N	105.24 W
151	San Felipe		Phil. (Manila In.)	14.36 N	121.1 E
100	San Felipe		Ven.	10.20 N	68.45 W
99	San Felipe, B.		Chl. (Magallanes In.)	52.45 S	70.0 W
96	San Felipe Cays (Is.)		Cuba	22.0 N	83.20 W
74	San Felipe Cr.		Calif.	33.10 N	116.0 W
75	San Felipe Ind. Res.		N. M.	35.25 N	106.25 W
93	San Felipe (Jalápa de Diáz)	(hȧ lȧ′pȧ dā dē-ȧz′)	Mex.	18.3 N	96.55 W
125	San Felíu de Guixols	(sȧn fȧ-lē′ōō dȧ gē-hôls′)	Sp.	41.47 N	3.1 E
125	San Felíu de Llobregat	(lyô-brȧ-gȧt′)	Sp. (In.)	41.22 N	2.2 E
98	San Felix I.	(sȧn fȧ-lēks′)	Pac. O.	26.20 S	80.10 W
99	San Fernando	(sȧn fĕr-nȧn′dô)	Arg. (Buenos Aires In.)	34.25 S	58.35 W
61	San Fernando		Calif. (Los Angeles In.)	34.17 N	118.27 W
102	San Fernando		Chl.	34.32 S	71.0 W
93	San Fernando		Mex.	16.53 N	93.11 W
80	San Fernando		Mex.	24.52 N	98.10 W
153	San Fernando		Phil.	10.10 N	123.42 E
152	San Fernando		Phil.	12.28 N	123.45 E
152	San Fernando		Phil.	15.4 N	120.42 E
152	San Fernando		Phil.	16.37 N	120.20 E
125	San Fernando		Sp. (In.)	36.28 N	6.12 W
100	San Fernando de Apure	(dȧ ȧ-pōō′rȧ)	Ven.	7.45 N	67.28 W
100	San Fernando de Atabapo	(ȧ-tȧ-bȧ′pô)	Ven.	3.59 N	67.44 W
125	San Fernando de Henares	(ȧ-nȧ′rȧs)	Sp. (In.)	40.24 N	3.31 W
80	San Fernando, R.		Mex.	25.0 N	98.20 W
64	Sanford	(sȧn′fĕrd)	Can. (Winnipeg In.)	49.40 N	97.27 W
83	Sanford		Fla. (In.)	28.46 N	81.17 W

Page	Name	Pronunciation	Region	Lat. ° ′	Long. ° ′
86	Sanford		Me.	43.25 N	70.45 W
83	Sanford		N. C.	35.27 N	79.10 W
68	Sanford, Mt		Alsk. (In.)	62.10 N	144.10 W
102	San Francisco	(săn frăn-sēs'kō)	Arg.	13.28 S	62.15 W
74	San Francisco	(săn frăn-sĭs'kō)	Calif.	37.45 N	122.27 W
67	San Francisco		Calif. (In.)		
93	San Francisco (Ixhuatán)	(săn frăn-sēs'kō dā lōs ä-dä'mäs)	Mex.	16.22 N	94.28 W
151	San Francisco		Phil. (Manila In.)	14.39 N	121.0 E
94	San Francisco (Gotera)	(gō-tä'rä)	Sal.	13.47 N	88.7 W
74	San Francisco B		Calif.	37.40 N	122.20 W
92	San Francisco de los Adames	(san frăn-sēs'kō dä lōs ä-dä'mäs)	Mex.	22.25 N	102.14 W
92	San Francisco del Rincón	(dĕl rĕn-kōn')	Mex.	21.2 N	101.47 W
97	San Francisco de Macoris	(dä mä-kō'rēs)	Dom. Rep.	19.18 N	70.16 W
90	San Francisco de Paula	(săn frăn-sēs'kō dä pou'lä)	Cuba (Habana In.)	23.4 N	82.16 W
58	San Francisco Mts		Ariz.	35.20 N	111.40 W
75	San Francisco R		Ariz.-N. M.	33.20 N	109.0 W
61	San Gabriel	(săn gä-brē-ĕl')	(gä' brē-ĕl) Calif. (Los Angeles In.)	34.6 N	118.7 W
92	San Gabriel		Mex.	19.46 N	103.46 W
93	San Gabriel Chilac	(chē-lăk')	Mex.	18.18 N	97.21 W
61	San Gabriel Mts.		Calif. (Los Angeles In.)	34.23 N	118.0 W
61	San Gabriel R.		Calif. (Los Angeles In.)	33.50 N	118.7 W
81	San Gabriel R		Tex.	30.40 N	97.20 W
73	San Gabriel R., West Fork		Calif. (Los Angeles In.)	34.15 N	117.57 W
79	Sangamon R.	(săŋ'gä-mŭn)	Ill.	40.0 N	89.50 W
133	Sanga R.	(säŋ-gä)	Fr. Eq. Afr.-Cam.	3.30 N	16.0 E
153	Sanga Sanga I.	(säng-ä' säng-ä')	Phil.	5.5 N	119.46 E
144	Sangchi	(säng'chē')	Chn.	29.20 N	109.57 E
74	Sanger	(säng'ĕr)	Calif.	36.42 N	119.33 W
120	Sangerhausen	(säng'ĕr-hou-zĕn)	Ger.	51.28 N	11.17 E
151	Sangihe (I.)	(säŋ'gē-ē)	Indon.	3.30 N	125.30 E
124	Sangüesa	(säŋ-gwā'sä)	Sp.	42.36 N	1.15 W
125	San Ginés de Vilasar	(săn kē-näs' dä vē-lä-sär')	Sp. (In.)	41.30 N	2.19 E
117	San Giorgio a Cremona	(săn jôr'jô ä krä-mō'nä)	It. (Napoli In.)	40.49 N	14.20 E
117	San Giovanni a Teduccio	(săn jô-vän'nē ä tä-dōō'chô)	It. (Napoli In.)	40.49 N	14.19 E
126	San Giovanni in Fiore	(săn jô-vän'nē ēn fyō'rä)	It.	39.15 N	16.42 E
147	Sangju	(säng'jōō')	Kor.	36.24 N	128.10 E
124	Sangonera R.	(säŋ-gō-nä'rä)	Sp.	37.40 N	1.40 W
61	San Gorgonio Mt.	(săn gôr-gō'nĭ-ō)	Calif. (Los Angeles In.)	34.6 N	116.50 W
78	Sangre de Cristo Mts.	(säŋ'grā dā krēs'tō)	Colo.	37.40 N	105.40 W
126	Sangro R.	(säŋ'grō)	It.	42.0 N	14.20 E
83	Sanibel I.	(săn'ĭ-bĕl)	Fla. (In.)	26.27 N	82.5 W
93	San Ildefonso	(săn ēl-dā-fōn'sō)	Mex. (In.)	19.37 N	99.17 W
93	San Ildefonso (Villa Alta)	(vēl'yä äl'tä)	Mex.	17.20 N	96.10 W
152	San Ildefonso, C		Phil.	16.3 N	122.2 E
124	San Ildefonso o la Granja	(săn ēl-dā-fōn'sō ō lä grän'khä)	Sp.	40.55 N	4.1 W
76	Sanish	(sā'nĭsh)	N. D.	47.59 N	102.32 W
153	San Isidro	(săn ē-sē'drō)	Phil.	11.23 N	124.21 E
61	San Jacinto	(săn jä-sĭn'tō)	Calif. (Los Angeles In.)	33.47 N	116.58 W
95	San Jacinto	(săn hä-sēn'tō)	Nic.	11.30 N	83.48 W
152	San Jacinto		Phil.	12.32 N	123.42 E
61	San Jacinto R.	(săn jä-sĭn'tō)	Calif. (Los Angeles In.)	33.50 N	117.0 W
81	San Jacinto R		Tex.	30.0 N	95.8 W
93	San Jerónimo	(săn hä-rō'nē-mō)	Mex. (In.)	19.20 N	99.13 W
93	San Jerónimo (Ixtepec)	(ēs-tä-pĕk')	Mex.	16.35 N	95.5 W
100	San Jerónimo, Cerro (Mt.)	(săn hä-rō'nē-mō)	Peru (In.)	12.0 S	77.3 W
92	San Jerónimo de Juárez	(dä hwä'räz)	Mex.	17.8 N	100.34 W
93	San Joaquín	(săn hō-ä-kēn')	Mex. (In.)	19.32 N	98.50 W
153	San Joaquin		Phil.	10.36 N	122.9 E
74	San Joaquin R.	(săn hwä-kēn')	Calif.	37.30 N	121.10 W
101	San Jose	(săn hō-sā')	Bol.	17.30 S	60.30 W
74	San Jose	(săn hō-zā')	Calif.	37.20 N	121.55 W
95	San José	(săn hō-sā')	C. R.	9.58 N	84.4 W
94	San José		Guat.	13.57 N	90.49 W
152	San José		Phil.	12.21 N	121.3 E
152	San José		Phil.	13.41 N	123.31 E
152	San José		Phil.	13.51 N	121.7 E
152	San José		Phil.	15.47 N	120.59 E
102	San José		Ur.	34.25 S	56.45 W
153	San José de Buenavista	(dä buä-nä-vēs'tä)	Phil.	10.45 N	121.57 E
99	San José de la Esquina	(dä lä ĕs-kē'nä)	Arg. (Buenos Aires In.)	33.6 S	61.42 W
151	San José del Monte	(săn hō-sā' dĕl mōn'tä)	Phil. (Manila In.)	14.50 N	121.3 E
95	San José I		Pan.	8.17 N	79.7 W
75	San Jose R		N. M.	35.15 N	107.55 W
99	San José, R.		Ur. (Buenos Aires In.)	34.10 S	56.45 W
102	San Juan	(săn hwän')	Arg.	31.40 S	68.35 W
102	San Juan (State)		Arg.	31.0 S	69.0 W
97	San Juan		Dom. Rep.	18.48 N	71.14 W
93	San Juan (Guichicovi)	(gē-chē-kō'vē)	Mex.	16.59 N	5.5 W
93	San Juan (Mazatlán)	(mä-zä-tlän')	Mex.	17.3 N	95.27 W
152	San Juan		Phil.	16.40 N	122.20 E
91	San Juan		P. R. (In.)	18.30 N	66.10 W
92	San Juan Bautista del Téul	(săn hwän' bou-tēs'tä dĕl tä'ōōl)	Mex.	21.32 N	100.35 W
91	San Juan, C		P. R. (In.)	18.20 N	65.36 W
92	San Juan Capistrano	(kä-pēs-trä'nō)	Mex.	22.36 N	104.5 W
74	San Juan Cr.	(săn hwän')	Calif.	35.30 N	120.10 W
80	San Juan de Guadalupe	(săn hwän dä gwä-dhä-lōō'pä)	Mex.	24.38 N	102.43 W
80	San Juan del Mezquital	(dĕl mĕz-kē-täl')	Mex.	24.20 N	103.20 W
151	San Juan del Monte	(dĕl mōn'tä)	Phil. (Manila In.)	14.37 N	121.2 E
95	San Juan del Norte (Greytown)	(dĕl nôr'tä)	Nic.	10.56 N	83.46 W
95	San Juan del Norte B		Nic.	11.10 N	83.40 W
92	San Juan de los Lagos	(dä lōs lä'gōs)	Mex.	21.16 N	102.17 W
92	San Juan del Río	(dĕl rē'ō)	Mex.	20.23 N	99.59 W
80	San Juan del Río		Mex.	24.47 N	104.28 W
94	San Juan del Sur	(dĕl sōōr')	Nic.	11.15 N	85.53 W
125	San Juan de Vilasar	(dä vē-lä-sär')	Sp. (In.)	41.30 N	2.23 E
93	San Juan Evangelista	(ä-văŋ-kä-lēs'tä)	Mex.	17.54 N	95.7 W
65	San Juan I.		Wash. (Vancouver In.)	48.33 N	123.5 W
153	San Juanico Str.	(săn hwä-nē'kō)	Phil.	11.25 N	124.59 E
92	San Juanito I.	(săn hwä-nē'tō)	Mex.	21.43 N	106.38 W
75	San Juan Mts.	(săn hwän')	Colo.	37.40 N	107.10 W
93	San Juan, R.	(săn hwän')	Mex.	18.0 N	95.13 W
80	San Juan, R		Mex.	26.0 N	99.12 W
94	San Juan, R		Nic.-C. R.	10.50 N	84.15 W
75	San Juan R.	(săn hwän')	Utah-N. M.	37.15 N	110.20 W
80	San Juan Sabinas	(sä-bē'näs)	Mex.	27.55 N	101.17 W
96	San Juan y Martínez	(ē mär-tē'nĕz)	Cuba	22.12 N	83.48 W
102	San Justo	(săn hōōs'tō)	Arg. (In.)	34.31 S	58.33 W
132	Sankarani R.	(săn'kä-rä'nē)	Fr. W. Afr.	11.0 N	8.30 W
144	Sankiang	(săn'kyäng')	Chn.	26.41 N	109.2 E
134	Sankishia	(săn-kē'shē-ä)	Bel. Cong.	9.38 S	25.48 W
134	Sankuru R.	(săn-kōō'rōō)	Bel. Cong.	6.0 S	23.45 E
67	San Leandro	(săn lē-ăn'drō)	Calif. (San Francisco In.)	37.43 N	122.10 W
67	San Lorenzo	(săn lō-rĕn'zō)	Calif. (San Francisco In.)	37.41 N	122.8 W
94	San Lorenzo	(săn lō-rĕn'zō)	Hond.	13.25 N	87.12 W
95	San Lorenzo		Pan.	8.18 N	82.8 W
124	San Lorenzo del Escorial	(săn lō-rĕn'thō dĕl ĕs-kō-rē-äl')	Sp.	40.35 N	4.1 W
100	San Lorenzo I.	(săn lō-rĕn'zō)	Peru (In.)	12.6 S	77.14 W
125	Sanlúcar de Barrameda	(săn-lōō' kär dä bär-rä-mä'dhä)	Sp. (In.)	36.46 N	6.21 W
100	San Lucas	(săn lōō'käs)	Bol.	20.1 S	64.68 W
93	San Lucas		Mex. (In.)	19.16 N	98.52 W
93	San Lucas (Ojitlán)	(ō-kē-tlän')	Mex.	18.4 N	96.23 W
102	San Luis	(săn lōō-ēs')	Arg.	33.20 S	66.20 W
102	San Luis (State)		Arg.	34.0 S	66.0 W
97	San Luis		Cuba	20.11 N	75.51 W
151	San Luis		Phil. (Manila In.)	15.3 N	120.44 E
151	San Luis		Phil. (Manila In.)	13.50 N	120.53 E
92	San Luis de la Paz	(dä lä päz')	Mex.	21.18 N	100.31 W
80	San Luis del Cordero	(dĕl kôr-dä'rō)	Mex.	25.25 N	104.20 W
74	San Luis Obispo	(ō-bĭs'pō)	Calif.	35.18 N	120.40 W
74	San Luis Obispo B		Calif.	35.7 N	120.50 W
92	San Luis Potosí	(pō-tō-sē')	Mex.	22.9 N	100.58 W
92	San Luis Potosí (State)		Mex.	22.40 N	100.50 W
74	San Luis Rey R.	(rā'ē)	Calif.	33.20 N	117.10 W
75	San Marcial	(săn mär-shäl')	N. M.	33.42 N	106.59 W
126	San Marco	(săn mär'kō)	It.	41.43 N	15.38 E
94	San Marcos	(săn mär'kōs)	Guat.	14.57 N	91.48 W
92	San Marcos		Mex.	16.46 N	99.28 W
93	San Marcos		Mex. (In.)	19.18 N	98.52 W
80	San Marcos	(săn mär'kōs)	Tex.	29.53 N	97.55 W
81	San Marcos R		Tex.	29.40 N	97.40 W
152	San Mariano	(săn mä-rē-ä'nō)	Phil.	17.0 N	121.59 E
61	San Marino	(săn mĕr-ē'nō)	Calif. (Los Angeles In.)	34.7 N	118.7 W
126	San Marino	(săn mä-rē'nō)	Eur.	43.56 N	12.25 E
102	San Martín	(săn mär-tēn')	Arg. (In.)	34.35 S	58.32 W
92	San Martín		Mex.	21.24 N	98.39 W
93	San Martín (Vol.)		Mex.	18.36 N	95.10 W
125	San Martín de la Vega	(săn märtēn' dä lä vä'gä)	Sp. (In.)	40.12 N	3.34 W
92	San Martín Hidalgo	(ē-däl'gō)	Mex.	20.27 N	103.56 W
102	San Martín, L		Chl.-Arg.	48.45 S	72.40 W
74	San Mateo	(săn mä-tä'ō)	Calif.	37.32 N	122.19 W
125	San Mateo	(săn mä-tä'ō)	Sp.	40.26 N	0.8 E
151	San Mateo		Phil. (Manila In.)	14.42 N	121.8 E
93	San Mateo (Etlatongo)	(ĕ-tlä-tōŋ'gō)	Mex.	17.1 N	97.1 W
102	San Matias, G. of	(săn mä-tē'äs)	Arg.	41.30 S	64.0 W
93	San Miguel	(săn mē-gäl')	Mex.	18.9 N	97.10 W
93	San Miguel		Mex. (In.)	19.32 N	98.53 W
93	San Miguel		Mex. (In.)	19.33 N	99.23 W
152	San Miguel		Phil.	15.9 N	120.58 E
94	San Miguel		Sal.	13.32 N	88.13 W
93	San Miguel (Sola de Vega)	(sō'lä dä vä'gä)	Mex.	16.30 N	96.58 W
93	San Miguel (Talea de Castro)	(tä-lä'ä dä käs'trō)	Mex.	17.22 N	96.15 W
94	San Miguel (Vol.)	(săn mē-gäl')	Sal.	13.27 N	88.17 W
152	San Miguel B		Phil.	13.50 N	123.10 E
92	San Miguel de Allende	(dä ä-lyĕn'dä)	Mex.	20.55 N	100.44 W
92	San Miguel de Mezquital	(dĕl mĕz-kē-täl')	Mex.	24.17 N	103.27 W
92	San Miguel el Alto	(ĕl äl'tō)	Mex.	21.2 N	102.18 W
95	San Miguel G		Pan.	8.20 N	78.20 W
74	San Miguel I		Calif.	34.5 N	120.25 W
153	San Miguel I		Phil.	7.45 N	118.32 E
75	San Miguel R.	(săn mē-gĕl')	Colo.	38.12 N	108.25 W
145	Sanmun B.	(săn'mōōn')	Chn.	29.8 N	121.40 E
152	San Narciso	(săn när-sē'sō)	Phil.	13.33 N	122.32 E
152	San Narciso		Phil.	15.1 N	120.5 E
152	San Nicolas	(săn nē-kō-läs')	Phil.	16.5 N	120.45 E
74	San Nicolas I.	(săn nĭ'kō-läs)	Calif.	33.15 N	119.30 W
123	Sannois	(sä-nwä')	Fr. (In.)	48.58 N	2.16 E
131	Sannûris	(săn-nōō'rēs)	Eg. (In.)	29.27 N	30.51 E
121	Sanok	(sä'nōk)	Pol.	49.32 N	22.12 E
93	San Pablo	(săn pä'blō)	Mex. (In.)	19.19 N	99.8 W
152	San Pablo		Phil.	14.4 N	121.20 E
152	San Pablo		Phil.	17.28 N	121.48 E
74	San Pablo B.	(săn păb'lō)	Calif.	38.5 N	122.30 W
95	San Pablo, R.	(săn păb'lō)	Pan.	8.10 N	81.15 W
152	San Pascual	(săn päs-kwäl')	Phil.	13.8 N	123.0 E
99	San Pedro	(săn pā'drō)	Arg. (Buenos Aires In.)	33.39 S	59.38 W
74	San Pedro	(săn pē'drō)	Calif.	33.45 N	118.25 W
93	San Pedro	(săn pā'drō)	Mex.	18.42 N	92.25 W
93	San Pedro		Mex. (In.)	19.16 N	99.19 W
92	San Pedro (Amusgos)	(ä-mōōs'gōs)	Mex.	16.38 N	98.6 W
93	San Pedro (Pochutla)	(pō-chōō'tlä)	Mex.	15.43 N	96.28 W
102	San Pedro		Par.	24.5 S	57.10 W
151	San Pedro	(săn pā'drō)	Phil. (Manila In.)	14.23 N	121.4 E
94	San Pedro		Sal.	13.48 N	88.58 W
61	San Pedro B.	(săn pē'drō)	Calif. (Los Angeles In.)	33.44 N	118.13 W
153	San Pedro B.	(săn pā'drō)	Phil.	11.10 N	125.6 E
94	San Pedro del Norte	(dĕl nôr'tä)	Nic.	13.0 N	84.59 W
97	San Pedro de Macorís	(dä mä-kō-rēs')	Dom. Rep.	18.28 N	69.18 W
125	San Pedro de Ribas	(dä rē-bäs)	Sp. (In.)	41.15 N	1.47 E
125	San Pedro de Ruidevitlles	(dä rōō-ē'dhä-vēt'lyäs)	Sp. (In.)	41.26 N	1.43 E
92	San Pedro Lagunillas	(lä-gōō-nēl'yäs)	Mex.	21.12 N	104.46 W
80	San Pedro las Colonias	(läs kō-lō'nyäs)	Mex.	25.45 N	103.0 W
75	San Pedro R.	(săn pē'drō)	Ariz.	32.30 N	110.30 W
96	San Pedro	(săn pā'drō)	Cuba	21.5 N	78.12 W
94	San Pedro, R		Guat. (In.)	17.10 N	90.20 W
93	San Pedro R		Mex.	17.40 N	91.8 W
92	San Pedro, R		Mex.	22.16 N	105.0 W
80	San Pedro, R		Mex.	28.10 N	105.30 W
94	San Pedro Sula	(sōō'lä)	Hond.	15.27 N	88.0 W
93	San Pedro y San Pablo (Teposcolula)	(ē săn pä'blō) (tä-pō-skō-lōō' lä)	Mex.	17.31 N	97.30 W
126	San Pietro (I.)	(săn pyä'trō)	Sard.	39.9 N	8.15 E
152	San Quintin	(săn kĕn-tēn')	Phil.	15.59 N	120.47 E
121	San R.	(săn)	Pol.	49.50 N	22.53 E
102	San Rafael	(săn rä-fä-äl')	Arg.	34.29 S	68.29 W
74	San Rafael	(săn rä-fĕl')	Calif.	37.59 N	122.31 W
93	San Rafael	(săn rä-fä-äl')	Mex. (In.)	19.27 N	99.15 W
93	San Rafael		Mex. (In.)	19.34 N	99.11 W
151	San Rafael	(săn rä-fä-äl')	Phil. (Manila In.)	14.59 N	120.56 E
75	San Rafael R.	(săn rä-fĕl')	Utah	39.0 N	110.40 W
95	San Ramón	(săn rä-mōn')	C. R.	10.7 N	84.30 W
153	San Remigio	(săn rä-mē'hyō)	Phil.	11.5 N	123.57 E
126	San Remo	(săn rä'mō)	It.	43.49 N	7.46 E
151	San Roque	(săn rō'kä)	Phil. (Manila In.)	14.29 N	120.52 E
124	San Roque		Sp.	36.13 N	5.22 W
80	San Saba	(săn sä'bä)	Tex.	31.11 N	98.43 W
80	San Saba R		Tex.	31.0 N	99.18 W
132	San Sabastián	(săn sä-bäs-tē-än')	Can. Is.	28.10 N	17.10 W
94	San Salvador	(săn säl-vä-dōr')	Sal.	13.44 N	89.10 W
97	San Salvador (Watling) I.	(săn säl'vä-dôr)	Ba. Is.	24.0 N	74.0 W
132	Sansanné-Mango	(săn-sä-nā'-măn'gō)	Fr. W. Afr.	10.30 N	0.28 E
125	San Saturnino de Noya	(săn sä-tōōr-nē'nō dä nō'yä)	Sp. (In.)	41.24 N	1.47 E
124	San Sebastian	(săn sä-bäs-tyän')	Sp.	43.19 N	1.59 W
93	San Sebastian (Tecomaxtlahuaca)	(tä'kō-mäs-tlä-wä'kä)	Mex.	17.41 N	96.56 W
117	San Sebastiano al Vesuvio	(săn sä-bäs-tyä'nō äl vä-sōō'vē-ô)	It. (Napoli In.)	40.50 N	14.25 E
125	San Sebastian de los Reyes	(săn sä-bäs-tyän' dä lōs rä'yĕs)	Sp. (In.)	40.33 N	3.39 W
93	San Sebastián Zinacatepec	(zē-nä-kä-tä-pĕk')	Mex.	18.18 N	97.14 W

ng-sing; ŋ-baŋk; N-nasalized n; nŏd; cŏmmit; ōld; ôbey; ôrder; fōōd; fŏŏt; ou-out; s-soft; sh-dish; th-thin; pūre; ûnite; ûrn; stŭd; circŭs; ü-as "y" in study; '-indeterminate vowel.

Page	Name	Pronunciation	Region	Lat. °′	Long. °′
126	Sansego (I.)	(sän-sä′gô)	Yugo.	44.31 N	14.17 E
126	San Severo	(sän sĕ-vä′rō)	It.	41.41 N	15.23 E
151	San Simon	(sän sē-mōn′)	Phil. (Manila In.)	15.0 N	120.45 E
117	San Strato	(sän strä′tô)	It. (Napoli In.)	40.48 N	14.12 E
117	Sant' Agnello	(sän tä-nyĕl′ō)	It. (Napoli In.)	40.37 N	14.25 E
61	Santa Ana	(sän′tä ăn′ä)	Calif. (Los Angeles In.)	33.44 N	117.51 W
92	Santa Ana	(sän′tä ä′nä)	Mex.	19.18 N	98.10 W
94	Santa Ana		Sal.	14.2 N	89.34 W
61	Santa Ana Mts.		Calif.	33.50 N	117.37 W
74	Santa Ana R.	(sän′tä ä′nä)	Calif.	33.55 N	117.35 W
117	Santa Anastasia	(sän′tä ä-nàs-tä′zē-ä)	It. (Napoli In.)	40.52 N	14.24 E
80	Santa Anna	(sän′tä ăn′ä)	Tex.	31.43 N	99.20 W
99	Santa Anna B.	(sän′tä ä′nä)	Braz. (Rio de Janeiro In.)	22.40 S	41.50 W
102	Sant' Anna do Livramento	(sän tä′nä dōō lē-vrä-mĕŋ′tōō)	Braz.	30.40 S	55.32 W
101	Sant' Anna do Paranhiba	(dōō pä-rä-nä-ē′bä)	Braz.	19.43 S	51.2 W
101	Santa Barbara	(sän′tä bär′bä-rä)	Braz.	19.59 S	43.28 W
74	Santa Barbara	(sän′tä bär′bä-rä)	Calif.	34.25 N	119.41 W
80	Santa Barbara		Mex.	26.47 N	105.49 W
153	Santa Barbara		Phil.	10.48 N	122.31 E
74	Santa Barbara Chan.	(sän′tä bär′bä-rä)	Calif.	34.13 N	120.0 W
74	Santa Barbara I		Calif.	33.28 N	119.2 W
74	Santa Barbara Is		Calif.	33.50 N	120.0 W
94	Santa Barbara, R.	(sän′tä bär′bä-rä)	Hond.	14.36 N	88.14 W
74	Santa Catalina I.	(sän′tä kä-tä-lē′nä)	Calif.	33.22 N	118.25 W
93	Santa Catarina	(sän′tä kä-tä-rē′nä)	Mex. (In.)	19.19 N	98.58 W
93	Santa Catarina		Mex. (In.)	19.29 N	98.46 W
80	Santa Catarina		Mex.	25.40 N	100.27 W
93	Santa Catarina (Yosonotú)	(yō-sō-nō-tōō′)	Mex.	16.53 N	97.34 W
93	Santa Catarina, Cerro (Mts.)		Mex. (In.)	19.20 N	99.0 W
102	Santa Catharina (State)	(kä-tä-rē′nä)	Braz.	27.0 S	51.0 W
74	Santa Clara	(sän′tä klä′rä)	Calif.	37.21 N	121.58 W
96	Santa Clara	(sän′tä klä′rä)	Cuba	22.22 N	79.58 W
96	Santa Clara (State)		Cuba	22.20 N	80.30 W
92	Santa Clara		Mex.	19.25 N	101.35 W
80	Santa Clara		Mex.	24.27 N	103.20 W
94	Santa Clara (Vol.)		Nic.	12.42 N	86.57 W
96	Santa Clara B		Cuba	23.5 N	80.55 W
93	Santa Clara Cuautitla	(sän′tä klä′rä kwä′ōō-tē′tlä)	Me. (In.)	19.43 N	99.4 W
78	Santa Clara Pueblo Ind. Res.	(sän′tä klä′rä pwĕb′lō)	N. M.	36.00 N	106.15 W
74	Santa Clara R.	(sän′tä klä′rä)	Calif.	34.23 N	118.50 W
125	Santa Coloma de Farnés	(sän′tä kō-lō′mä dä fär-nās′)	Sp.	41.52 N	2.40 E
124	Santa Comba	(sän′tä kōm′bä)	Sp.	43.3 N	8.49 W
102	Santa Cruz (State)	(sän′tä krōōz′)	Arg.	47.30 S	70.0 W
100	Santa Cruz		Bol.	17.45 S	63.32 W
101	Santa Cruz		Braz.	19.58 S	40.15 W
74	Santa Cruz	(sän′tä krōōz′)	Calif.	36.58 N	122.3 W
99	Santa Cruz	(sän′tä krōōz′)	Chl. (Valparaiso In.)	34.38 S	71.24 W
94	Santa Cruz		C. R.	10.17 N	85.37 W
92	Santa Cruz		Mex.	20.38 N	101.1 W
80	Santa Cruz		Mex.	25.48 N	105.25 W
153	Santa Cruz		Phil.	6.50 N	125.25 E
152	Santa Cruz		Phil.	13.28 N	122.1 E
152	Santa Cruz		Phil.	14.17 N	121.25 E
152	Santa Cruz		Phil.	15.46 N	119.54 E
152	Santa Cruz		Phil.	17.5 N	120.28 E
93	Santa Cruz (Itundujia)	(ē-tōōn-dōō-ĸē′ä)	Mex.	16.51 N	97.39 W
124	Santa Cruz de la Zarza	(sän′tä krōōth′ dä lä thär′thä)	Sp.	39.58 N	3.9 W
96	Santa Cruz del Sur	(sän′tä krōōz dĕl sōōr′)	Cuba	20.42 N	78.1 W
132	Santa Cruz de Tenerife	(dä tä-nä-rē′fä)	Can. Is.	28.32 N	16.14 W
74	Santa Cruz I		Calif.	34.1 N	119.50 W
159	Santa Cruz Is.	(sän′tä krōōz′)	Solomon Is.	11.0 S	166.0 E
102	Santa Cruz, R		Arg.	50.20 S	70.30 W
126	Santa Eufemia, G. of	(sän′tä ä-ōō-fä′mē-ä)	It.	38.50 N	16.10 E
125	Santa Eulalia del Río	(sän′tä ä-ōō-lä′lē-ä dĕl rē′ō)	Sp.	38.59 N	1.30 E
102	Santa Fé	(sän′tä fä′)	Arg.	31.40 S	60.45 W
102	Santa Fé (State)		Arg.	30.0 S	61.0 W
96	Santa Fé		Isle of Pines	21.45 N	82.37 W
93	Santa Fé		Mex. (In.)	19.23 N	99.11 W
75	Santa Fe	(sän′tä fä′)	N. M.	35.40 N	106.5 W
124	Santafé	(sän′tä-fä′)	Sp.	37.11 N	3.42 W
92	Santa Inés Ahuatempán	(ä-hwä-tĕm-pän′)	Mex.	18.25 N	98.1 W
102	Santa Inés I.	(ē-nās′)	Chl.	53.45 S	73.0 W
99	Santa Isabel	(ē-zä-bĕl′)	Braz. (Rio de Janeiro In.)	23.19 S	46.15 W
132	Santa Isabel	(ē-sä-bĕl′)	Sp. Gui.	3.50 N	8.45 E
94	Santa Isabel, R		Guat.	16.0 N	89.40 W
96	Santa Lucia	(sän′tä lōō-sē′ä)	Cuba	21.21 N	77.32 W
152	Santa Lucia		Phil.	17.8 N	120.28 E
96	Santa Lucia B		Cuba	22.41 N	83.59 W
99	Santa Lucia, R.		Ur. (Buenos Aires In.)	34.30 S	56.25 W
93	Santa Lucrecia	(sän′tä lōō-krä′sē-ä)	Mex.	17.26 N	95.0 W
101	Santa Luzia	(sän-tä lōō-zē′ä)	Braz.	16.18 S	47.58 W
93	Santa Margarita (Huitepec)	(mär-gä-rē′tä) (wē-tä-pĕk′)	Mex.	16.54 N	95.43 W
102	Santa Maria	(mä-rē′ä)	Braz.	29.35 S	53.40 W
74	Santa Maria	(sän-tä mä-rē′ä)	Calif.	34.58 N	120.29 W
126	Santa Maria	(sän-tä mä-rē′ä)	It.	41.4 N	14.15 E
152	Santa Maria		Phil.	14.48 N	120.58 E
151	Santa Maria		Phil. (Manila In.)	14.32 N	121.29 E
93	Santa María (Huazolotitlán)	(wä-zô-lô-tlē-tlän′)	Mex.	16.18 N	97.54 W
93	Santa María (Zaachila)	(zä-ä-chē′lä)	Mex.	16.57 N	96.45 W
93	Santa María Asunción (Tlaxiaco)	(ä-sōōn-syōn′) (tläk-sē-ä′kô)	Mex.	17.15 N	97.40 W
124	Santa María, C		Port.	36.57 N	7.55 W
96	Santa Maria Cays (Is.)	(sän′tä mä-rē′ä kēz)	Cuba	22.38 N	79.5 W
92	Santa María del Oro	(sän′tä mä-rē′ä dĕl ō′rō)	Mex.	21.17 N	104.36 W
92	Santa María de los Ángeles	(dä lōs äŋ′kä-lās)	Mex.	22.15 N	103.18 W
92	Santa María del Río	(dĕl rē′ō)	Mex.	21.47 N	100.43 W
92	Santa María de Ocotán	(dä ō-kô-tän′)	Mex.	22.56 N	104.30 W
127	Santa Maria di Leuca, C.	dē lä-ōō′kä)	It.	39.47 N	18.22 E
132	Santa Maria I		Az. Is. (In.)	36.55 N	25.5 W
92	Santa María, R		Mex.	21.30 N	100.8 W
151	Santa Maria R.		Phil. (Manila In.)	14.50 N	121.0 E
94	Santa María (Vol.)		Guat.	14.45 N	91.34 W
100	Santa Marta	(sän′tä mär′tä)	Col.	11.15 N	74.10 W
124	Santa Marta		Sp.	38.39 N	6.38 W
74	Santa Monica	(sän′tä mŏn′ĭ-kä)	Calif. (Los Angeles In.)	34.1 N	118.28 W
61	Santa Monica Mts.		Calif. (Los Angeles In.)	34.7 N	118.32 W
93	Santa Monica	(sän′tä mō′nē-kä)	Mex. (In.)	19.27 N	98.52 W
124	Santander	(sän-tän-där′)	Sp.	43.28 N	3.49 W
125	Santañy	(sän-tän′yĕ)	Sp.	39.22 N	3.6 E
74	Santa Paula	(sän′tä pô′lä)	Calif.	34.22 N	119.4 W
101	Santa Philomena	(sän′tä fē-lō-mä′nä)	Braz.	9.0 S	45.45 W
101	Santarem	(sän-tä-rĕN′)	Braz. (In.)	13.40 S	39.15 W
101	Santarem		Braz.	2.28 S	54.32 W
124	Santarem		Port.	39.14 N	8.42 W
125	Santarem (Prov.)		Port. (In.)	38.52 N	8.48 W
96	Santaren Chan.	(sän-tä-rĕn′)	W. I.	23.50 N	79.30 W
75	Santa Rita	(sän′tä rē′tä)	N. M.	32.47 N	108.4 W
151	Santa Rita	(sän′tä rē′tä)	Phil. (Manila In.)	15.2 N	120.32 E
90	Santa Rita Mt		Pan. (C. Z. In.)	9.19 N	79.47 W
74	Santa Rosa	(sän′tä rō′zä)	Calif.	38.26 N	122.42 W
94	Santa Rosa	(sän′tä rō′sä)	Guat.	14.22 N	90.15 W
94	Santa Rosa		Hond.	14.42 N	88.48 W
93	Santa Rosa		Mex.	18.48 N	97.12 W
78	Santa Rosa	(sän′tä rō′sä)	N. M.	34.55 N	104.40 W
152	Santa Rosa	(sän′tä rō′sä)	Phil.	14.18 N	121.7 E
102	Santa Rosa de Toay	(tō′ī)	Arg.	36.40 S	64.20 W
84	Santa Rosa I.	(sän′tä rō′zä)	Calif.	33.55 N	120.10 W
74	Santa Rosa Ind. Res		Calif.	33.30 N	116.42 W
80	Santa Rosalia (Camargo)	(sän′tä rô-zä′lē-ä) (kä-mär′gō)	Mex.	27.40 N	105.10 W
93	Santa Rosa, Monte (Mts.)	(mōn′tä sän′tä rō′sä)	Mex. (In.)	19.17 N	99.17 W
72	Santa Rosa Mts.	(sän′tä rō′zä)	Nev.	41.40 N	117.40 W
61	Santa Susana	(sän′tä sōō-zä′nä)	Calif. (Los Angeles In.)	34.17 N	118.43 W
94	Santa Tecla (Nueva San Salvador)	(sän′ta tĕk′la) (nwä′vä sän säl-vä-dōr′)	Sal.	13.41 N	89.17 W
74	Santa Ynez R.	(sän′tä ē-nĕz′)	Calif.	34.37 N	120.10 W
74	Santa Ysabel Ind. Res.	(sän-tä ĭ-zä-bĕl′)	Calif.	33.10 N	116.40 W
74	Santee	(sän-tē′)	Calif. (In.)	32.50 N	116.58 W
83	Santee Canal		S. C.	33.20 N	80.12 W
83	Santee R		S. C.	33.30 N	80.0 W
92	Santelmo, Pt.	(sän-tĕl′mô)	Mex.	18.22 N	103.32 W
99	Santiago		Chl. (In.)		
102	Santiago	(sän-tē-ä′gô)	Chl.	33.28 S	70.45 W
91	Santiago		Dom. Rep.	19.33 N	70.43 W
100	Santiago (I.)		Ec.	0.15 S	90.45 W
94	Santiago		Hond.	15.17 N	87.56 W
92	Santiago (Juxtlahuaca)	(hōōs′tlä-wä′kä)	Mex.	17.18 N	98.2 W
93	Santiago (Trejúpam)	(trä-hōō′päm)	Mex.	17.40 N	97.25 W
93	Santiago (Zacatepec)	(zä-kä′tä-pĕk′)	Mex.	17.10 N	95.53 W
92	Santiago		Mex.	19.48 N	99.5 W
95	Santiago		Pan.	8.6 N	80.58 W
151	Santiago, C.	(sän-tē-ä′gô)	Phil. (Manila In.)	13.47 N	120.36 E
152	Santiago		Phil.	16.41 N	121.32 E
124	Santiago		Sp.	42.52 N	8.33 W
97	Santiago de Cuba	(dä kōō′bä)	Cuba	20.0 N	75.49 W
96	Santiago de las Vegas	(dä läs vä′gäs)	Cuba	22.58 N	82.24 W
102	Santiago del Estero	(dĕl ĕs-tä′rô)	Arg.	27.45 S	64.20 W
102	Santiago del Estero (State)		Arg.	28.0 S	63.30 W
97	Santiago de los Caballeros	(dä lōs kä-bä-yä′rôs)	Dom. Rep.	19.28 N	70.42 W
152	Santiago I		Phil.	16.25 N	119.55 E
92	Santiago Ixcuintla	(ēs-kwēn′tlä)	Mex.	21.48 N	105.12 W
80	Santiago Mts		Tex.	30.0 N	103.30 W
80	Santiago Papasquiaro	(pä-päs-kē-ä′rō)	Mex.	25.3 N	105.25 W
61	Santiago Res.		Calif. (Los Angeles In.)	33.47 N	117.43 W
92	Santiago, R		Mex.	21.20 N	104.20 W
93	Santiago Tuxtla	(tōōs′tlä)	Mex.	18.27 N	95.18 W
80	Santiaguillo, L.	(sän-tē-ä-gēl′yô)	Mex.	24.50 N	104.50 W
93	Santiaguito	(sän-tē-ä-gē′tô)	Mex. (In.)	19.30 N	99.15 W
72	Santiam R.	(sän′tyăm)	Ore.	44.50 N	122.50 W
125	Santi Petri Canal	(sän′tē pä′trē)	Sp. (In.)	36.24 N	6.11 W
124	Santisteban del Puerto	(sän′tē-stä-bän′ dĕl pwĕr′tô)	Sp.	38.16 N	3.11 W
101	Santo Amaro	(sän′tōō ä-mä′rōō)	Braz. (In.)	12.33 S	38.45 W
134	Santo Antonio	(sän′tōō än-tō′nē-ōō)	Ang.	6.5 S	12.23 E
101	Santo Antonio da Bôa Vista	(dä bō′ä vēs′tä)	Braz.	16.40 S	43.14 W
101	Santo Antonio de Balsas	(dä bäl′zäzh)	Braz.	7.0 S	45.59 W
96	Santo Domingo	(sän′tô dō-mĭŋ′gô)	Cuba	22.35 N	80.18 W
97	Santo Domingo (Ciudad Trujillo)	(syōō-dhädh′ trōō-hē′lyô)	Dom. Rep.	18.28 N	69.53 W
152	Santo Domingo		Phil.	17.38 N	120.24 E
93	Santo Domingo (Tehuantepec)	(tä-hwän′tä-pĕk′)	Mex.	16.20 N	95.14 W
93	Santo Domingo (Zanatepec)	(zä-nä′tä-pĕk′)	Mex.	16.30 N	94.21 W
97	Santo Domingo Cay (I.)	(sän-tô dô-mĭŋ′gô)	Ba. Is.	21.42 N	75.45 W
124	Santo Domingo de la Calzada	(dä lä käl-thä′dä)	Sp.	42.26 N	2.57 W
124	Santoña	(sän-tō′nyä)	Sp.	43.27 N	3.28 W
101	Santos	(sän′tōzh)	Braz.	23.58 S	46.18 W
152	Santo Tomás	(sän′tō tô-mäs′)	Phil.	14.7 N	121.8 E
93	Santo Tomás (Tamazulápam)	(tä-mä-zōō-lä′päm)	Mex.	17.42 N	97.34 W
152	Santo Tomás		Phil.	16.20 N	120.33 E
145	Santuao	(sän′tōō-ä′ō)	Chn.	26.41 N	119.34 E
145	Santuao B		Chn.	26.30 N	119.45 E
149	Sanuki	(sä′nōō-kē)	Jap. (Tokyo In.)	35.16 N	139.54 E
122	Sanvic	(sän-vēk′)	Fr.	49.31 N	0.10 E
94	San Vicente	(sän vē-sĕn′tä)	Sal.	13.41 N	88.43 W
124	San Vicente de Alcántara	(sän vē-thĕn′tä dä äl-kän′tä-rä)	Sp.	39.23 N	7.9 W
125	San Vicente de Sarriá	(dä sär-rē-ä′)	Sp. (In.)	41.24 N	2.7 E
126	San Vito	(sän vē′tô)	It.	45.54 N	12.51 E
75	San Xavier Ind. Res.	(sän ĸä-vyär′) (zăv′ĭ-ĕr)	Ariz.	32.7 N	111.0 W
134	Sanyati R.	(sän-yä′tē)	S. Rh.	17.30 S	29.15 E
101	São Carlos do Pinhal	(souN kär′lōzh dōō pē-nyäl′)	Braz.	22.1 S	47.59 W
101	São Domingos da Bôa Vista	(souN dō-mĭŋ′gōsh dä bō′ä vēs′tä)	Braz. (In.)	1.41 S	47.48 W
100	São Felipe	(souN fä-lē′pĕ)	Braz.	0.18 N	67.3 W
100	São Felipe		Braz.	6.30 S	70.1 W
101	São Felix	(souN fä-lēks′)	Braz. (In.)	12.40 S	39.0 W
101	São Francisco	(souN frän-sēsh′kōō)	Braz.	15.59 S	44.45 W
102	São Francisco		Braz.	26.15 S	48.35 W
101	São Francisco, R		Braz.	12.0 S	43.15 W
100	São Gabriel	(gä-brē-ĕl′)	Braz.	0.12 S	67.1 W
101	São Gonçalo	(gōŋ-sä′lōō)	Braz. (In.)	12.25 S	38.55 W
102	São Gonçalo de Niteroi	(dä nē-tä-rōō′ī)	Braz. (In.)	22.50 S	43.4 W
101	São João	(souN zhô-ouN′)	Braz.	5.30 S	48.58 W
101	São João d'el Rey	(dĕl rē′ĭ)	Braz.	22.12 S	44.20 W
125	São João dos Lampas	(souN′ zhô-ouN′ dōzh lăN-päzh′)	Port. (In.)	38.53 N	9.24 W
99	São José dos Campos	(souN zhô-zä′ dōzh kăN′pōzh)	Braz. (Rio de Janeiro In.)	23.10 S	45.56 W
132	São Jorge I.	(souN zhôr′zhĕ)	Az. Is. (In.)	38.35 N	28.0 W
99	São Luiz	(souN lōō-ēzh′)	Braz. (Rio de Janeiro In.)	23.8 S	45.12 W
101	São Luiz (Maranhão)	(mä-rän-youN′)	Braz.	2.30 S	44.12 W
101	São Luis de Cáceres	(souN lōō-ēzh′ dä kä′sĕ-rĕzh)	Braz.	16.2 S	57.45 W
101	São Manoel, R.	(souN mä-nô-ĕl′)	Braz.	12.0 S	56.0 W
101	São Matheus	(mä-tä′ōōzh)	Braz.	18.30 S	39.45 W
101	São Miguel	(mē-gĕl′)	Braz. (In.)	13.3 S	39.32 W
132	São Miguel I		Az. Is. (In.)	37.45 N	25.30 W
97	Saona I.	(sä-ō′nä)	Dom. Rep.	18.9 N	68.40 W
122	Saône R.	(sōn)	Fr.	46.10 N	4.50 E
102	Sao Nicolás	(sä′ô nē-kô-lās′)	Arg.	33.30 S	60.10 W
132	São Nicolão I.	(souN′ nē-kô-louN′)	C. V. Is. (In.)	16.36 N	24.15 W
101	São Paulo (pou′lōō)		Braz.	23.31 S	46.31 W
101	São Paulo (State)		Braz.	22.0 S	49.0 W
	São Paulo de Luanda, see Luanda, Angola				

ăt; final; rāte; senāte; ärm; ask; sofa; fâre; ch-choose; dh-as th in other; bē; ĕvent; bĕt; recĕnt; cratēr; g-go; gh-guttural g; bĭt; ĭ-short neutral; rīde; ĸ-guttural k as ch in German ich;

Page	Name	Pronunciation	Region	Lat. °′	Long. °′
100	São Paulo de Olivença	(souN′ pou′lōō dȧ ō-lē-vĕn′sȧ)	Braz.	3.30 S	68.59 W
101	São Raymundo Nonato	(souN′ rā-ē-mōōn′dōō nô-nā′tōō)	Braz.	9.0 S	42.29 W
101	São Roque C.	(souN′ rō′kē)	Braz.	5.3 S	35.30 W
99	São Sebastião	(souN sȧ-băs-tē-ouN′)	Braz. (Rio de Janeiro In.)	23.48 S	45.26 W
99	São Sebastião, Ilha de (I.)	(ēl′yȧ dȧ souN′ sȧ-băs-tē-ouN′)	Braz. (Rio de Janeiro In.)	23.50 S	45.20 W
132	São Thiago I.	(souN tē-ȧ′gōō)	C.V. Is. (In.)	15.10 N	23.40 W
132	São Thomé	(souN tô-mā′)	São Thomé I.	0.25 N	6.38 E
132	São Thomé I.			0.15 N	6.35 E
101	São Vicente do Araguaia	(vē-sĕn′tȧ dōō ä-rȧ-gwä′yȧ)	Braz.	5.58 S	48.15 W
132	São Vicente I.	(vē-sĕn′tȧ)	C.V. Is. (In.)	16.50 N	25.0 W
132	Sapele	(sä-pā′lä)	Nig.	5.42 N	5.27 E
153	Sapian B.	(sä-pē-än′)	Phil.	11.31 N	122.36 E
128	Sapozhok	(sä-pô-zhŏk′)	Sov. Un.	53.56 N	40.41 E
148	Sapporo	(säp-pô′rō)	Jap.	43.2 N	141.16 E
128	Sapskoe	(säp′skô-yĕ)	Sov. Un.	54.12 N	40.54 E
99	Sapucahi, R.	(sä-pōō-kä′ē)	Braz. (Rio de Janeiro In.)	22.40 S	45.40 W
102	Sapucaia I.	(sä-pōō-kä′yȧ)	Braz. (In.)	22.52 S	43.13 W
79	Sapulpa	(sȧ-pŭl′pȧ)	Okla.	36.0 N	96.5 W
135	Saqqara Pyramids	(sȧk-kär′ȧ)	Eg.	29.52 N	31.12 E
153	Sara	(sä′rä)	Phil.	11.14 N	123.1 E
127	Sarajevo	(sä-rȧ-yĕv′ô)	(sä-rä′yȧ-vô) Yugo.	43.50 N	18.26 E
101	Saramacca R.	(sä-rä-mäk′kä)	Sur.	5.0 N	56.0 W
85	Saranac L.	(săr′ȧ-năk)	N.Y.	44.15 N	74.15 W
85	Saranac Lake		N.Y.	44.22 N	74.6 W
102	Sarandi	(sä-rän′dē)	Arg. (In.)	34.41 S	58.21 W
99	Sarandi		Ur. (Buenos Aires In.)	33.20 S	55.53 W
153	Sarangani B.	(sä-rän-gä′nē)	Phil.	5.50 N	125.10 E
153	Sarangani I.		Phil.	5.27 N	125.28 E
110	Saransk	(sä-ränsk′)	Sov. Un.	54.8 N	45.10 E
102	Sarapuhi	(sä-rä-pōō′ē)	Braz. (In.)	22.45 S	43.17 W
102	Sarapuhi, R.		Braz. (In.)	22.44 S	43.20 W
138	Sarapul	(sä-rä′pōōl′)	Sov. Un.	56.30 N	53.50 E
148	Sarapulskoe	(sä-rä-pōōl′skô-yĕ)	Sov. Un.	48.55 N	136.12 E
83	Sarasota	(săr-ȧ-sōtȧ)	Fla. (In.)	27.20 N	82.30 W
81	Saratoga	(săr-ȧ-tō′gȧ)	Tex.	30.18 N	94.30 W
67	Saratoga Passage		Wash. (Seattle In.)	48.6 N	122.30 W
85	Saratoga Springs		N.Y.	43.5 N	73.8 W
111	Saratov	(sä-rä′tŏf)	Sov. Un.	51.30 N	45.55 E
153	Saravia	(sä-rä′yȧ)	Phil.	10.51 N	123.0 E
150	Sarawak	(sä-rä′wäk)	Pac. O.	2.30 N	113.30 E
121	Sárbogárd	(shär′bô-gärd)	Hung.	46.52 N	18.39 E
64	Sarcee Ind. Res.	(sär′sē)	Can. (Calgary In.)	50.57 N	114.25 W
123	Sarcelles	(sär-sĕl′)	Fr. (In.)	48.59 N	2.23 E
126	Sardinia (I.)	(sär-dĭn′ĭ-ȧ)	It.	40.0 N	9.0 E
65	Sardis	(sär′dĭs)	Can. (Vancouver In.)	49.8 N	121.58 W
82	Sardis		Miss.	34.28 N	89.55 W
76	Sargent	(sär′jĕnt)	Neb.	41.39 N	99.22 W
122	Sariat	(sä-rē-ä′)	Fr.	44.53 N	1.15 E
151	Sariaya	(sä-rē-ä′yä)	Phil. (Manila In.)	13.59 N	121.35 E
111	Sarikamiş	(sä′rē-kä′mĕsh)	Tur.	40.30 N	42.48 E
125	Sariñena	(sä-rē-nyä′nä)	Sp.	41.47 N	0.10 W
147	Sariwŏn	(sä′rē-wŭn′)	Kor.	38.30 N	125.44 E
122	Sark (I.)	(särk)	Gt. Brit.	49.30 N	2.20 W
111	Şarkî-Karahisar	(shär′kē-kä-rä′hĭ-sär′)	Tur.	40.12 N	38.30 E
127	Şarköy	(shär′kû-ē)	Tur.	40.38 N	27.8 E
102	Sarmiento, Mt.	(sär-myĕn′tō)	Chl.	54.30 S	70.58 W
89	Sarnia	(sär′nē-ȧ)	Can.	42.58 N	82.27 W
121	Sarny	(sär′nē)	Sov. Un.	51.17 N	26.39 E
127	Saronic G. (Aegina, G. of)	(sä-rō′nĭk) (ē-jī′nä)	Grc.	37.35 N	23.40 E
127	Saros, G. of	(sä′rōs)	Tur.	40.30 N	26.30 E
121	Sárospatak	(shä′rōsh-pô′tŏk)	Hung.	48.20 N	21.35 E
118	Sarpsborg	(särps′bôrg)	Nor.	59.17 N	11.9 E
152	Sarrat	(sär-rät′)	Phil.	18.10 N	120.38 E
123	Sarrebourg	(sär-bōōr′)	Fr.	48.45 N	7.5 E
123	Sarreguemines	(sär-gē-mēn′)	Fr.	49.5 N	7.8 E
124	Sarria	(sär′ē-ä)	Sp.	42.46 N	7.25 W
94	Sarstoom, R.	(sär-stoom′)	Guat.-Br. Hond.	15.53 N	89.20 W
122	Sartène	(sär-tĕn′)	Cor. (In.)	41.35 N	9.5 E
122	Sarthe R.	(särt)	Fr.	47.50 N	0.20 W
118	Sartor (Store Sotra) (I.)	(sär′tôr) (stōō′rĕ sôt′rȧ)	Nor.	60.18 N	5.8 E
148	Sartu	(sär′tōō′)	Chn.	46.30 N	125.12 E
120	Sárvár	(shär′vär)	Hung.	47.15 N	16.53 E
138	Sary Ishik-Otrau Des.	(sä′rē ē′shĕk-ō′trou)	Sov. Un.	46.0 N	77.0 E
138	Sary-Su (R.)	(sä′rē-sōō)	Sov. Un.	47.30 N	68.0 E
126	Sarzana	(särt-sä′nä)	It.	44.6 N	9.57 E
141	Sasaram	(sŭs-ŭ-räm′)	India	24.55 N	84.5 E
149	Sasayama	(sä′sä-yä′mä)	Jap.	35.5 N	135.12 E
149	Sasebo	(sä′sä-bô)	Jap.	33.15 N	129.45 E
117	Sasel	(sä′sĕl)	Ger. (Hamburg In.)	53.39 N	10.6 E
127	Saseno (I.)	(sä′sä-nô)	Alb.	40.30 N	19.17 E
88	Saskatchewan (Prov.)	(săs-kăch′ē-wän)	Can.	54.0 N	106.0 W
88	Saskatchewan R., North		Can.	54.0 N	111.0 W
88	Saskatoon	(săs-kȧ-tōōn′)	Can.	52.12 N	106.44 W
119	Sasmaka	(säs′mä-kä)	Sov. Un.	57.22 N	22.36 E
110	Sasovo	(säs′ô-vô)	Sov. Un.	54.20 N	41.50 E
135	Sassabaneh	(sä-sä-bä′nä)	Eth.	7.53 N	43.39 E
132	Sassandra R.	(säs-sän′drȧ)	Fr. W. Afr.	6.0 N	6.47 W
126	Sassari	(säs′sä-rē)	Sard.	40.45 N	8.35 E
120	Saszniz	(säs′nĕts)	Ger.	54.32 N	13.36 E
132	Satadougou	(sä-tȧ-dōō-gōō′)	Fr. W. Afr.	12.34 N	11.26 W
148	Satano C.	(sä′tȧ-nô)	Jap.	31.1 N	130.40 E
65	Satellite Channel	(săt′ĕl-lĭt)	Can. (Vancouver In.)	48.43 N	123.32 W
118	Säter	(sĕ′tĕr)	Swe.	60.21 N	15.43 E
83	Satilla R.	(sȧ-tĭl′ȧ)	Ga.	31.16 N	82.0 W
110	Satka	(sät′kȧ)	Sov. Un.	55.10 N	58.59 E
121	Sátoraljaújhely	(shä′tô-rô-lyô-ōō′yĕl′)	Hung.	48.24 N	21.39 E
121	Satu-Mare	(sȧ′tōō-mä′rĕ)	Rom.	47.49 N	22.52 E
65	Saturna I.	(să-tûr′nȧ)	Can. Vancouver In.)	48.48 N	123.9 W
118	Saude	(sou′dĕ)	Nor.	59.40 N	6.21 E
140	Saudi Arabia	(sä-ōō′dĭ ȧ-rā′bĭ-ȧ)	Asia	25.0 N	43.0 E
84	Saugatuck	(sô′gȧ-tŭk)	Mich.	42.42 N	86.10 W
84	Saugeen Pen.	(sô′gēn)	Can.	44.50 N	81.10 W
84	Saugeen R.		Can.	44.10 N	81.2 W
85	Saugerties	(sô′gēr-tēz)	N. Y.	42.7 N	73.57 W
141	Saugor	(sä-gŭr′) (sô-gōr′)	India	23.42 N	78.35 E
87	Saugus		Mass. (In.)	42.28 N	71.1 W
77	Sauk Center	(sôk)	Minn.	45.45 N	94.56 W
77	Sauk City		Wis.	43.16 N	89.42 W
77	Sauk Rapids		Minn.	45.36 N	94.8 W
77	Sauk R.		Minn.	45.35 N	94.45 W
89	Sault Ste. Marie	(sōō sānt mȧ-rē′)	Can.	46.38 N	84.20 W
77	Sault Ste. Marie		Mich.	46.29 N	84.18 W
61	Sault Ste. Marie		Mich. (In.)		
97	Saumatre, L.	(sô-mȧt′r′)	Hai.	18.37 N	72.0 W
157	Saunders, C.		N. Z. (In.)	45.53 S	170.46 E
112	Saura, Wadi (R.)	(wä′dē sä-ōō′rä)	Alg.	29.0 N	1.48 W
134	Saurimo	(sȧ-ōō-rē′mō)	Ang.	9.32 S	20.31 E
74	Sausalito	(sô-sȧ-lē′tô)	Calif.	37.50 N	122.33 W
63	Savage	(sä′vĕj)	Md. (Baltimore In.)	39.8 N	76.50 W
77	Savanna	(sȧ-văn′ȧ)	Ill.	42.5 N	90.9 W
83	Savannah		Ga.	32.4 N	81.7 W
79	Savannah		Mo.	39.57 N	94.50 W
82	Savannah		Tenn.	35.13 N	88.16 W
83	Savannah R.		Ga.-S. C.	33.30 N	82.0 W
96	Savanna la Mar	(sȧ-văn′ȧ lȧ mär′)	Jam.	18.12 N	78.9 W
126	Sava R.	(sä′vä)	Yugo.	45.5 N	18.0 E
150	Savargalok	(sä-vär′gȧ-lŏk′)	Siam	17.18 N	99.45 E
132	Savé	(sȧ-vā′)	Fr. W. Afr.	8.12 N	2.30 E
132	Savelou	(sȧ-vē-lōō′)	Fr. W. Afr.	8.0 N	2.2 E
122	Save R.	(sȧv)	Fr.	43.20 N	0.50 E
123	Saverne	(sȧ-vĕrn′)	Fr.	48.45 N	7.25 E
126	Savigliano	(sȧ-vēl-yä′nô)	It.	44.37 N	7.39 E
124	Saviñao	(sä-vēn-yä′ô)	Sp.	42.35 N	7.39 W
150	Savoe Is.	(sä′vōō)	Indon.	10.30 S	121.55 E
126	Savona	(sä-vō′nä)	It.	44.17 N	8.30 E
119	Savonlinna	(sä′vŏn-lĕn′nä)	Fin.	61.54 N	28.51 E
129	Savran	(sȧv-rän′)	Sov. Un.	48.7 N	30.4 E
150	Savu Sea	(sä′vōō)	Indon.	9.30 S	122.0 E
133	Sawäkin (Suakin)	(sŭ-wä′kĕn) (swä′kĕn)	A. E. Sud.	19.3 N	37.20 E
80	Sawtooth Mt.	(sô′tōōth)	Tex.	30.45 N	104.18 W
86	Sawyer L.	(sô′yĕr)	Me.	45.5 N	70.59 W
132	Say	(sä′ē)	Fr. W. Afr.	13.12 N	21.12 E
138	Sayan Mts.	(sŭ-yän′)	Sov. Un.	53.30 N	95.0 E
78	Sayre		Okla.	35.20 N	99.37 W
85	Sayre		Pa.	41.58 N	76.30 W
63	Sayreton	(sā′ĕr-tŭn)	Ala. (Birmingham In.)	33.34 N	86.50 W
63	Sayreville	(sâr′vĭl)	N.J. (New York In.)	40.28 N	74.21 W
93	Sayula	(sä-yōō′lä)	Mex.	17.52 N	94.57 W
92	Sayula		Mex.	19.53 N	103.34 W
92	Sayula, L.		Mex.	19.56 N	103.32 W
85	Sayville	(sā′vĭl)	N. Y.	40.44 N	73.6 W
120	Sázava R.	(säz′ȧ-vȧ)	Czech.	49.43 N	15.15 E
80	Scajaquada Cr.	(skă-jȧ-kwä′dȧ)	N. Y. (Niagara Falls In.)	42.55 N	78.51 W
67	Scappoose	(skă-pōōs′)	Ore. (Portland In.)	45.56 N	122.52 W
64	Scarborough	(skär′bĕr-ô)	Can. (Toronto In.)	43.45 N	79.18 W
64	Scarborough Junction	(skär′bŭr-ô)	Can. (Toronto In.)	43.44 N	79.14 W
114	Scarborough		Gt. Brit.	54.18 N	0.25 W
113	Scarpanto (I.)	(skär-pän′tō)	Grc.	35.40 N	27.10 E
63	Scarsdale	(skärz′dāl)	N.Y. (New York In.)	41.1 N	73.47 W
87	Scatari I.	(skăt′ȧ-rē)	Can.	46.0 N	59.45 W
123	Sceaux	(sō)	Fr. (In.)	48.46 N	2.17 E
135	Scebeli R.	(shĕ′bȧ-lē)	Som.	1.5 N	43.28 E
115	Schaerbeek	(skär′bāk)	Bel.	55.51 N	4.21 E
120	Schaffhausen	(shäf′hou-zĕn)	Switz.	47.43 N	8.38 E
115	Scheldt R.	(skĕlt)	Bel.	50.50 N	3.30 E
85	Schenectady	(skē-nĕk′tȧ-dē)	N. Y.	42.48 N	73.56 W
117	Schenefeld	(shĕ′nē-fĕlt)	Ger. (Hamburg In.)	53.36 N	9.49 E
117	Schiffbek	(shĭf′bĕk)	Ger. (Hamburg In.)	53.32 N	10.6 E
117	Schilde	(sĸĭl-dē)	Bel. (Anvers In.)	51.14 N	4.35 E
123	Schiltigheim	(shēl′tēgh-hĭm)	Fr.	48.40 N	7.50 E
126	Schio	(skē′ô)	It.	45.43 N	11.22 E
120	Schleswig	(shlĕs′vēgh)	Ger.	54.31 N	9.33 E
120	Schleswig-Holstein (Prov.)	(shlĕs′wēgh-hōl′shtīn)	Ger.	54.25 N	9.30 E
120	Schmalkalden	(shmäl′käl-dĕn)	Ger.	50.43 N	10.27 E
117	Schnelsen	(shnĕl′sĕn)	Ger. (Hamburg In.)	53.38 N	9.55 E
77	Schofield	(skō′fēld)	Wis.	44.55 N	89.35 W
117	Schöneberg	(shû′nĕ-bĕrgh)	Ger. (Hamburg In.)	52.29 N	13.17 E
117	Schooten	(skō′tĕn)	Bel. (Anvers In.)	51.15 N	4.30 E
160	Schouten I.	(shōō′tĕn)	Austl. (Tas. In.)	42.20 S	148.20 E
151	Schouten Is.	(skou′tĕn)	Neth. N. Gui.	1.0 S	136.0 E
115	Schouwen (I.)	(skou′vĕn)	Neth.	51.45 N	3.55 W
120	Schramberg	(shräm′bĕrgh)	Ger.	48.14 N	8.24 E
85	Schroon L.	(skrōōn)	N. Y.	43.50 N	73.46 W
117	Schulau	(shōō′lou)	Ger. (Hamburg In.)	53.34 N	9.42 E
76	Schuyler	(skī′lĕr)	Neb.	41.27 N	97.5 W
85	Schuylkill Haven	(skōōl′kĭl)	Pa.	40.37 N	76.12 W
120	Schwabach	(shvä′bȧk)	Ger.	49.20 N	11.0 E
120	Schwandorf	(shvän′dôrf)	Ger.	49.19 N	12.8 E
150	Schwaner Mts.	(sĸvän′ĕr)	Indon.	1.30 S	111.30 E
120	Schwaz	(shvȧts)	Aus.	47.20 N	11.43 E
120	Schwechat	(shvĕĸ′ät)	Aus.	48.8 N	16.28 E
120	Schwedt	(shvĕt)	Pol.	53.3 N	14.16 E
120	Schweinfurt	(shvīn′fōōrt)	Ger.	50.3 N	10.13 E
120	Schwenningen	(shvĕn′ĭng-ĕn)	Ger.	48.4 N	8.33 E
120	Schwerin	(shvĕ-rēn′)	Ger.	53.37 N	11.23 E
120	Schwerin, L.		Ger.	53.42 N	11.27 E
120	Schwyz	(shvēts)	Switz.	47.1 N	8.39 E
126	Sciacca	(shē-äk′kä)	It.	37.30 N	13.5 E
133	Sciaradda	(shȧ-räd′dä)	Eth.	7.20 N	36.29 E
114	Scilly I.	(sĭl′ē)	Gt. Brit.	49.55 N	6.25 W
84	Scioto R.	(sī-ō′tō)	Ohio	39.6 N	83.0 W
84	Sciotoville	(sī-ō′tô-vĭl)	Ohio	38.45 N	82.46 W
87	Scituate	(sĭt′ū-āt)	Mass. (In.)	42.12 N	70.45 W
73	Scobey	(skō′bē)	Mont.	48.48 N	105.28 W
72	Scotia	(skō′shȧ)	Calif.	40.29 N	124.5 W
114	Scotland (Division)	(skŏt′lănd)	Gt. Brit.	48.35 N	3.20 W
76	Scotland		S. D.	43.9 N	97.42 W
83	Scotland Neck		N. C.	36.8 N	77.24 W
86	Scotstown	(skŏts′toun)	Can.	45.32 N	71.18 W
88	Scott, C.	(skŏt)	Can.	50.45 N	128.17 W
78	Scott City		Kan.	38.28 N	100.53 W
63	Scottdale	(skŏt′dāl)	Ga. (Atlanta In.)	33.47 N	84.16 W
47	Scott (I.)		Pac. O.	67.24 S	179.55 W
72	Scott, Mt.		Ore.	42.56 N	122.1 W
47	Scott Ra.		Ant.	68.0 S	50.0 E
76	Scottsbluff	(skŏts′blŭf)	Neb.	41.52 N	103.39 W
76	Scotts Bluff Natl. Mon.		Neb.	41.50 N	103.42 W
82	Scottsboro	(skŏts′bŭr-ô)	Ala.	34.40 N	86.3 W
84	Scottsburg	(skŏts′bûrg)	Ind.	38.41 N	85.47 W
160	Scottsdale	(skŏts′dāl)	Austl. (Tas. In.)	41.8 S	147.30 E
82	Scottsville	(skŏts′vĭl)	Ky.	36.46 N	86.11 W
84	Scottville	(skŏt′vĭl)	Mich.	43.59 N	86.19 W
85	Scranton	(skrăn′tŭn)	Pa.	41.24 N	75.42 W
76	Scribner	(krĭb′nĕr)	Neb.	41.40 N	95.39 W
85	Scugog L.	(skū′gŏg)	Can.	44.10 N	78.50 W
116	Scunthorpe	(skŭn′thôrp)	Gt. Brit.	53.36 N	0.38 W
127	Scutari (Shkoder)	(skōō′tä-rē) (shkō′dûr)	Alb.	42.3 N	19.31 E
127	Scutari, L.		Alb.-Yugo.	42.10 N	19.20 E
137	Sdom (s'dōm)		Isr.	31.8 N	35.22 E
67	Seabeck	(sē′bĕck)	Wash. (Seattle In.)	47.37 N	122.49 W
63	Sea Bright	(sē brīt)	N.J. (New York In.)	40.22 N	73.58 W
81	Seabrook	(sē′brŏŏk)	Tex. (In.)	29.34 N	95.1 W
85	Seaford	(sē′fĕrd)	Del.	38.37 N	75.40 W
80	Seagraves	(sē′grāvs)	Tex.	32.55 N	102.34 W
65	Sea I.	(sē)	Can. (Vancouver In.)	49.12 N	123.10 W
61	Seal Beach	(sēl)	Calif. (Los Angeles In.)	33.45 N	118.5 W
97	Seal Cays (Is.)		Ba. Is.	21.11 N	71.42 W
81	Sealey	(sē′lē)	Tex.	29.46 N	96.8 W
157	Seal Pt.	(sēl)	N. Z. (In.)	45.54 S	170.39 E
88	Seal R.		Can.	59.0 N	96.30 W
135	Sea Pt.		U. S. Afr.	33.54 S	18.23 E
79	Searcy	(sûr′sē)	Ark.	35.14 N	91.43 W
86	Searsport	(sērz′pōrt)	Me.	44.30 N	68.55 W
72	Seaside	(sē′sīd)	Ore.	45.59 N	123.55 W
72	Seattle	(sē-ăt′l)	Wash.	47.45 N	122.25 W
67	Seattle		Wash. (In.)		
67	Seaview	(sē′vū)	Wash. (Portland In.)	46.20 N	124.2 W
159	Seaview, Mt.		Austl.	31.20 S	152.5 E
86	Sebago L.	(sē-bā′gō)	Me.	43.50 N	70.38 W
74	Sebastopol	(sē-băs′tô-pŏl)	Calif.	38.26 N	122.51 W
126	Sebenico (Šibenik)	(sē-bā′nē-kô) (shē′bē-nĕk)	Yugo.	43.44 N	15.54 E
121	Sebeşul	(sȧ-bĕ′shōōl)	Rom.	45.57 N	23.33 E
150	Sebetik I.	(sē-bē′tĭk)	N. Bor.	4.15 N	117.45 E
84	Sebewaing	(sē′bē-wăng)	Mich.	43.45 N	83.26 W
128	Sebezh	(syĕ′bĕzh)	Sov. Un.	56.16 N	28.31 E
120	Sebnitz	(zĕb′nĕts)	Ger.	51.0 N	14.14 E
84	Sebree	(sē-brē′)	Ky.	38.37 N	87.31 W
83	Sebring	(sē′brĭng)	Fla. (In.)	27.30 N	81.26 W
84	Sebring		Ohio	40.57 N	81.3 W
132	Sebu, Wadi (R.)	(wȧd′dē sä′bōō)	Mor.	34.0 N	4.30 W
65	Sechelt	(sē′chĕlt)	Can. (Vancouver In.)	49.28 N	123.46 W
65	Sechelt Inlet		Can. (Vancouver In.)	49.36 N	123.50 W
157	Secretary I.	(sĕk′rē-tȧ-rē)	N. Z.	45.12 S	166.55 E
141	Secunderabad	(sē-kŭn′dĕr-ä-bȧd′)	India	17.30 N	78.29 E
65	Sedalia	(sē-dā′lē-ȧ)	Colo. (Denver In.)	39.27 N	104.58 W
79	Sedalia		Mo.	38.43 N	93.12 W
122	Sedan	(sē-dăn′)	Fr.	49.45 N	5.0 E
79	Sedan	(sē-dăn′)	Kan.	37.7 N	96.10 W
116	Sedgley	(sĕdj′lĭ)	Gt. Brit.	52.32 N	2.7 W

ng-sing; ŋ-baŋk; N-nasalized n; nŏd; cŏmmit; ōld; ôbey; ôrder; fōōd; fŏŏt; ou-out; s-soft; sh-dish; th-thin; pūre; ŭnite; ûrn; stŭd; circŭs; ü-as "y" in study; '-indeterminate vowel.

Page	Name	Pronunciation	Region	Lat. °′	Long. °′
72	Sedro-Woolley	(sē′drō-wŏŏl′ē)	Wash.	48.30 N	122.15 W
119	Šeduva	(shĕ′dŏŏ-vȧ)	Sov. Un.	55.44 N	23.48 E
117	Seeburg	(zā′bŏŏrgh)	Ger. (Berlin In.)	52.31 N	13.7 E
117	Seegefeld	(zā′gĕ-fĕlt)	Ger. (Berlin In.)	52.34 N	13.6 E
112	Sefrou	(sē-frōō′)	Mor.	33.42 N	4.45 W
153	Segama R.	(sȧ-gȧ′mȧ)	N. Bor.	5.10 N	118.22 E
137	Segamat	(sä′gȧ-mȧt)	Malaya (In.)	2.31 N	102.48 E
149	Segawa	(sē′gȧ′wä)	Jap. (Osaka In.)	34.49 N	135.27 E
110	Seg, L.	(syĕgh)	Sov. Un.	63.20 N	33.30 E
125	Segorbe	(sȧ-gōr′bȧ)	Sp.	39.51 N	0.29 W
132	Ségou	(sā-gōō′)	Fr. W. Afr.	13.30 N	6.23 W
124	Segovia	(sȧ-gō′vē-ä)	Sp.	40.57 N	4.7 W
94	Segovia, R. (R. Coco or Wanks)	(rē′ō kō′kō, rē′ō wănks)	Hond.-Nic.	14.30 N	85.0 W
122	Segré	(sē-grā′)	Fr.	47.40 N	0.52 W
125	Segre R.	(sȧ′grä)	Sp.	41.40 N	0.40 E
132	Séguéla	(sā-gā-lȧ′)	Fr. W. Afr.	8.2 N	7.0 W
80	Seguin	(sē-gēn′)	Tex.	29.35 N	97.58 W
124	Segura R.	(sȧ-gōō′rä)	Sp.	38.25 N	2.0 W
129	Seim R.	(sȧ-ēm′)	Sov. Un.	51.19 N	33.0 E
119	Seinäjoki	(sȧ′ē-nĕ-yō′kē)	Fin.	62.47 N	22.46 E
123	Seine	(sȧn)	Fr. (In.)	48.46 N	2.25 E
122	Seine, B. of the		Fr.	49.30 N	0.30 W
77	Seine R		Can.	49.0 N	91.0 W
122	Seine R		Fr.	48.25 N	3.0 E
147	Seishū	(Chŏngju) (sī′shōō′)	(chŭng′jōō). Kor.	36.38 N	127.30 E
125	Seixal	(sȧ-ē-shȧl′)	Port. (In.)	38.38 N	9.6 W
132	Sekondi	(sĕ-kŏn′dē)	G. C.	4.58 N	1.42 W
137	Selangor (State)	(sȧ-lȧn′gōr)	Malaya (In.)	2.55 N	101.35 E
127	Selanovci	(sȧl′ȧ-nôf-tsĭ)	Bul.	43.40 N	24.3 E
151	Selaroe (I.)	(sȧ-lȧ′rōō)	Indon.	8.20 S	131.10 E
150	Selatan, C.	(sȧ-lȧ′tän)	Indon.	4.14 S	114.44 E
120	Selb	(zĕlp)	Ger.	50.11 N	12.6 E
118	Selbu, L.	(sĕl′bōō)	Nor.	63.15 N	10.50 E
116	Selby	(sĕl′bē)	Gt. Brit.	53.47 N	1.3 W
69	Seldovia	(sĕl-dō′vē-ȧ)	Alsk.	59.25 N	151.30 W
139	Selemdzha R.	(sȧ-lĕmt-zhȧ′)	Sov. Un.	52.25 N	130.0 E
142	Selenga R.	(sĕ-lĕŋ-gä′)	Mong.-Sov. Un.	49.30 N	104.0 E
139	Selennyakh R.	(sĕl-yĭn-yäк′)	Sov. Un.	67.25 N	141.0 E
123	Selestat	(sē-lē-stä′)	Fr.	48.15 N	7.30 E
105	Selety-Tengiz L.	(syĭl-yĕ′tē-tyĕn-gēs′)	Sov. Un.	50.30 N	69.0 E
140	Seleucia (Ruins)	(sē-lū′shĭ-ȧ)	Iraq.	33.0 N	44.30 E
132	Sélibaby	(sȧ-lē-bȧ-bē′)	Fr. W. Afr.	15.20 N	12.9 W
128	Seliger, L.	(sĕl′lē-gĕr)	Sov. Un.	57.18 N	33.0 E
128	Selizharovo	(sȧ′lē-zhȧ′rō-vŏ)	Sov. Un.	56.49 N	33.28 E
88	Selkirk	(sĕl′kûrk)	Can.	50.12 N	96.59 W
88	Selkirk		Can.	62.45 N	137.30 W
114	Selkirk		Gt. Brit.	55.35 N	2.55 W
88	Selkirk Mts		Can.	50.48 N	117.30 W
133	Sella	(sĕl′ȧ)	Libya	28.25 N	17.50 E
131	Selloum, Djebel (Mts.)	(jĕb′ĕl sĕl-lōōm′)	Tun. (In.)	35.0 N	8.55 E
139	Sellyakh B.	(sĕl-lyäк′)	Sov. Un.	71.35 N	139.50 E
82	Selma	(sĕl′mȧ)	Ala.	32.24 N	87.0 W
74	Selma		Calif.	36.33 N	119.37 W
83	Selma		N. C.	35.33 N	78.17 W
134	Selukwe	(sē-lūk′wē)	S. Rh.	19.42 S	30.3 E
72	Selway R.	(sĕl′wȧ)	Ida.	46.5 N	115.10 W
88	Selwyn L.	(sĕl′wĭn)	Can.	60.0 N	104.50 W
150	Semarang	(sĕ-mä′räng)	Indon.	7.5 S	110.28 E
131	Semellawia	(sĕ-mĕ-lȧ′wē-ȧ)	Eg. (In.)	30.45 N	31.30 E
133	Semendria (Smederevo)	(sē-mĕn′-drē-ȧ) (smĕ′dĕ-rĕ-vŏ).	Yugo.	44.38 N	20.57 E
127	Semeni Devol R.	(sä′mĕ-nē dä′vôl).	Alb.	40.44 N	20.25 E
129	Semenovka	(sĕ-myōn′ôf-kȧ)	Sov. Un.	52.9 N	32.36 E
150	Semeru Mt. (Vol.)	(sĕm′ĕr-ōō)	Indon.	8.5 S	112.58 E
73	Seminoe Reservoir	(sĕm′ĭ-nō).	Wyo.	42.20 N	106.53 W
79	Seminole	(sĕm′ĭ-nōl)	Okla.	35.13 N	96.39 W
83	Seminole Ind. Res.		Fla. (In.)	26.16 N	81.0 W
110	Semiostrovskaya	(sĕ-mē-ôs′trôf-skȧ-yȧ).	Sov. Un.	68.40 N	37.32 E
138	Semipalatinsk	(sĕ′mē-pȧ-lȧ-tyĕnsk′).	Sov. Un.	50.25 N	80.20 E
153	Semirara I.	(sȧ-mē′rä-rä)	Phil.	12.3 N	121.23 E
153	Semirara Is.		Phil.	11.55 N	121.33 E
138	Semiyarskoye	(sĕ′mē-yär′skô-yĕ)	Sov. Un.	50.59 N	78.25 E
133	Semliki R.	(sĕm′lē-kē)	Bel. Cong.-Ug.	1.30 N	30.30 E
127	Semlin (Zemun)	(zĕm-lēn′) (zĕ′mōōn).	Yugo.	44.50 N	20.25 E
120	Semmering Pass	(sĕm′ĕr-ĭng).	Aus.	47.38 N	15.50 E
82	Senatobia	(sē-nȧ-tō′bē-ȧ)	Miss.	34.36 N	89.58 W
148	Sendai	(sĕn-dī′)	Jap.	38.17 N	140.55 E
72	Seneca	(sĕn′ĕ-kȧ)	Kan.	39.49 N	96.4 W
82	Seneca		S. C.	34.40 N	83.0 W
85	Seneca Falls		N. Y.	42.57 N	76.57 W
85	Seneca L.		N. Y.	42.40 N	76.55 W
132	Senegal (Prov.)	(sĕn-ē-gôl′)	Fr. W. Afr.	14.0 N	14.0 W
132	Senegal R.		Fr. W. Afr.	15.30 N	13.0 W
120	Senftenberg	(zĕnf′tĕn-bĕrgh)	Ger.	51.32 N	14.1 E
126	Senigallia	(sȧ-nē-gȧl′lyȧ)	It.	43.43 N	13.11 E
126	Senj	(sĕn′)	Yugo.	44.59 N	14.54 E
108	Senjen (I.)	(sĕn′yĕn)	Nor.	69.15 N	17.30 E
149	Senju	(sĕn′jōō)	Jap. (Tokyo In.)	35.45 N	139.48 E
122	Senlis	(sȧN-lēs′)	Fr.	49.15 N	2.35 E
123	Senlisse	(sȧN-lēs′)	Fr. (In.)	48.41 N	1.58 E
133	Sennār	(sĕn-nȧr′)	Sud.	13.33 N	33.31 E
133	Sennār Dam		Sud.	13.33 N	33.31 E
128	Senno	(syĕ′nô)	Sov. Un.	54.47 N	29.42 E
122	Sens	(sȧNs)	Fr.	48.11 N	3.18 E
94	Sensuntepeque	(sĕn-sōōn-tȧ-pā′kȧ)	Sal.	13.53 N	88.33 W
127	Senta	(sĕn′tȧ)	Yugo.	45.55 N	20.5 E
125	Seo de Urgel	(sä′ō dā ōōr-hȧl′)	Sp.	42.23 N	1.28 E
147	Seoul	(kyŏngsŏng) (sōl′) (kyŭng′sŭng′).	Kor.	37.34 N	127.0 E
157	Separation Pt.	(sĕp-ȧ-rā′shŭn)	N. Z.	40.45 S	173.0 E
99	Sepetiba B.	(sȧ-pȧ-tē′bȧ)	Braz. (Rio de Janeiro In.)	23.0 S	43.50 W
151	Sepik R.	(sĕp-ēk′)	N. Gui. Ter.	4.2 S	143.0 E
82	Sequatchie R.	(sē-kwäch′ē)	Tenn.	35.26 N	85.20 W
67	Sequim	(sē′kwĭm)	Wash. (Seattle In.)	48.5 N	123.7 W
74	Sequoia	(sē-kwoi′ȧ)	Calif.	36.30 N	118.40 W
115	Seraing	(sē-rȧN′)	Bel.	50.35 N	5.51 E
150	Serang	(sȧ-räng′)	Indon.	6.8 S	106.8 E
124	Serantes	(sȧ-rän′tȧs)	Sp.	43.23 N	8.21 W
127	Serbia (Prov.)	(sûr′bĭ-ȧ)	Yugo.	43.40 N	20.40 E
111	Serdobsk	(sĕr-dôpsk′)	Sov. Un.	52.28 N	44.20 E
119	Serdobol	(sĕr′dô-bôl′)	Sov. Un.	61.44 N	30.42 E
121	Sered	(sĕr′ĕd)	Czech.	48.17 N	17.43 E
128	Sereda	(sē′rȧ-dȧ)	Sov. Un.	57.15 N	41.9 E
129	Seredina-Buda	(sē-rȧ-dē′nȧ-bōō′dȧ).	Sov. Un.	52.10 N	34.2 E
137	Seremban	(sĕr-ĕm-bän′)	Malaya (In.)	2.44 N	101.55 E
102	Serena	(sȧ-rā′nȧ)	Chil.	29.50 S	71.20 W
134	Serenje	(sē-rĕn′yē)	N. Rh.	13.9 S	30.47 E
135	Serenli	(sȧ-rĕn′lē)	Som.	2.20 N	42.15 E
127	Seres (Serrai)	(sĕr′ĕs) (sĕr′ĕ).	Grc.	41.5 N	23.35 E
121	Seret R.	(sĕr′ĕt)	Sov. Un.	49.16 N	25.40 E
110	Sergievsk	(syĕr-gē′yĕfsk).	Sov. Un.	53.58 N	51.2 E
141	Seringapatam	(sē-rĭŋ′gū-pū-tȧm′)	India	12.28 N	76.37 E
127	Seriphos	(sē-rē′fôs)	Grc.	37.8 N	24.31 E
127	Seriphos (I.)		Grc.	37.10 N	25.30 E
101	Serjipe (State)	(sĕr-zhē′pē)	Braz.	11.0 S	37.15 W
124	Seron	(sȧ-rōn′)	Sp.	37.21 N	2.29 W
110	Serov	(syē-rôf′)	Sov. Un.	59.40 N	60.40 E
134	Serowe	(sē-rō′wē)	Bech.	22.25 S	26.40 E
124	Serpa	(sĕr′pȧ)	Port.	37.56 N	7.36 W
128	Serpukhov	(syĕr′pōō-кôf)	Sov. Un.	54.55 N	37.25 E
127	Serrai (Seres)	(sĕr′rē) (sĕr′ĕs).	Grc.	41.5 N	23.35 E
131	Serrat, C.	(sĕr-rȧt′)	Tun. (In.)	37.12 N	9.18 E
101	Serrinha	(sĕr-rēn′yȧ)	Braz. (In.)	11.39 S	38.58 W
101	Serro	(sĕr′rô)	Braz.	18.31 S	43.20 W
124	Serta	(sĕr′tȧ)	Port.	39.49 N	8.1 W
151	Serua (I.)	(sē-rōō′ȧ)	Indon.	6.28 S	130.1 E
126	Sesia R.	(sȧz′yȧ)	It.	45.35 N	8.24 E
126	Sesto	(sĕs′tô)	It.	43.49 N	11.14 E
126	Sestri Levante	(sĕs′trē lȧ-vȧn′tȧ)	It.	44.16 N	9.24 E
122	Sète (Cette)	(sĕt)	Fr.	43.25 N	3.45 E
132	Sétif	(sȧ-tēf′)	Alg.	36.18 N	5.22 E
149	Seto	(sē′tō)	Jap.	35.14 N	137.5 E
132	Settat	(sĕt-ȧt′) (sē-tȧ′)	Mor.	33.0 N	7.28 W
134	Sette-Cama	(sē-tē-kȧ-mȧ′)	Fr. Eq. Afr.	2.29 S	9.45 E
116	Settle	(sĕt′′l)	Gt. Brit.	54.4 N	2.16 W
96	Settlement Pt.	(sĕt′′l-mĕnt).	Ba. Is.	26.42 N	79.0 W
125	Setúbal	(sȧ-tōō′bȧl)	Port. (In.)	38.32 N	8.54 W
125	Setúbal, B. of		Port. (In.)	38.26 N	8.54 W
89	Seul, Lac (L.)	(lȧk sûl)	Can.	50.35 N	92.30 W
118	Sevalen (L.)	(sĕ′vȧ-lĕn)	Nor.	62.16 N	10.28 E
140	Sevan L.	(syĭ-vän′)	Sov. Un.	40.20 N	45.20 E
129	Sevastopol (Akhiar)	(syē-vȧs-tô′-pôl′′) (äк′yär).	Sov. Un.	44.35 N	33.32 E
86	Seven Islands		Can.	50.12 N	66.23 W
149	Seven (Kozushima) Is.	(kō-zōō′shē-mä′).	Jap.	34.12 N	139.8 E
65	Severance	(sĕv′ĕr-ȧns)	Colo. (Denver In.)	40.32 N	104.51 W
114	Severn (R.)	(sĕv′ĕrn)	Gt. Brit.	51.40 N	2.20 W
139	Severnaya Zemlya (Northern Land)	(sĕ-vyĭr-nĭ′u zĭ-m′lyȧ′).	Sov. Un.	79.0 N	103.0 E
160	Severn R.	(sĕv′ĕrn)	Austl. (In.)	29.23 S	151.20 E
89	Severn R.		Can.	54.30 N	89.30 W
138	Severouralsk	(sĕ-vyĭ-rū-ōō-rälsk′)	Sov. Un.	60.8 N	60.0 E
75	Sevier L.	(sē-vēr′)	Utah	39.0 N	113.10 W
75	Sevier R.		Utah	39.35 N	112.25 W
75	Sevier R., East Fork		Utah	37.50 N	112.5 W
124	Sevilla	(sȧ-vēl′yȧ)	Sp.	37.25 N	5.58 W
127	Sevlievo	(sĕv′lyē-vô)	Bul.	43.2 N	25.6 E
123	Sevran	(sē-vrȧN′)	Fr. (In.)	48.56 N	2.33 E
122	Sèvre Niortaise R.	(sȧ′vr' nyôr-tȧz′).	Fr.	46.20 N	0.50 W
122	Sèvre R.		Fr.	47.5 N	1.15 W
129	Sevsk	(syĕfsk)	Sov. Un.	52.8 N	34.30 E
68	Seward	(sū′ȧrd)	Alsk. (In.)	60.7 N	149.20 W
76	Seward		Neb.	40.55 N.	97.5 W
68	Seward Pen.		Alsk.	65.20 N	163.0 W
89	Sewickly	(sē-wĭk′lē)	Pa. (Pittsburgh In.)	40.32 N	80.12 W
151	Sexmoan	(sĕx-mō-ȧn′)	Phil. (Manila In.)	14.57 N	120.33 E
93	Seybaplaya	(sȧ-ē-bȧ-plä′yä)	Mex.	19.40 N	90.41 W
5	Seychelles (Is.)	(sȧ-shĕl′)	Ind. O.	5.20 S	55.10 E
108	Seydisfjördur	(sȧ′dēs-fyûr-dōōr)	Ice.	65.22 N	13.58 W
84	Seymour	(sē′mōr)	Ind.	38.57 N	85.52 W
77	Seymour		Ia.	40.41 N	93.7 W
78	Seymour		Tex.	33.35 N	99.15 W
65	Seymour Cr.		Can. (Vancouver In.)	49.30 N	123.0 W
122	Sézanne	(sā-zȧn′)	Fr.	48.40 N	3.42 E
126	Sezze	(sĕt′sȧ)	It.	41.30 N	13.3 E
121	Sfântul-Gheorghe	(sfûn′tōōl-gyôr′gȧ).	Rom.	45.53 N	25.47 E
132	Sfax	(sfȧks)	Tun.	34.47 N	10.46 E
115	's Gravenhage (The Hague)	('s кrä′vĕn-hä′кē) (häg).	Neth.	52.5 N	4.20 E
131	Sguenaia	(sgē-nī′ȧ)	Sp. Mor. (Gib. In.)	35.40 N	5.52 W
47	Shackleton Shelf Ice	(shăк′l-tŭn)	Ind. O.	65.0 S	100.0 E
63	Shades Cr.	(shādz)	Ala. (Birmingham In.)	33.18 N	86.58 W
63	Shades Mt.		Ala. (Birmingham In.)	33.17 N	86.57 W
138	Shadrinsk	(shȧ-drēnsk′).	Sov. Un.	56.15 N	63.35 E
140	Shagra	(shäg′rȧ)	Sau. Ar.	25.15 N	45.15 E
6	Shag Rocks		Atl. O.	52.0 S	43.0 W
141	Shahjahanpur	(shä-jū-hän′pōōr)	India	27.45 N	79.58 E
140	Shahreza	(shä-rā′zȧ)	Iran	32.0 N	51.59 E
140	Shahrud	(shä′rōōd)	Iran	36.15 N	54.47 E
145	Shahsien	(shä′hsyĕn′)	Chn.	26.23 N	117.41 E
62	Shaker Heights	(shā′кēr)	Ohio (Cleveland In.)	41.29 N	81.32 W
111	Shakhova, C.	(shä′кō-vȧ)	Sov. Un.	40.15 N	50.20 E
138	Shakhrizyabs	(shŭк-rē-syȧps′)	Sov. Un.	39.15 N	66.45 E
129	Shakhty	(shȧк′tē)	Sov. Un.	47.43 N	40.12 E
146	Shakien	(shä′kyĕn′)	Chn.	39.11 N	113.13 E
129	Shaknyal	(shȧk′nyȧl)	Sov. Un.	45.2 N	34.40 E
77	Shakopee	(shăк′ō-pē)	Minn.	44.46 N	93.30 W
141	Shal (Quetta)	(shȧl) (kwĕt′ȧ).	Pak.	30.20 N	67.12 E
133	Shala, L.	(shä′lȧ)	Eth.	7.30 N	38.30 E
131	Shallufa	(shȧl′lōō-fȧ)	Eg. (Suez Canal In.)	30.9 N	32.33 E
133	Shambe	(shȧm′bȧ)	Sud.	7.8 N	30.40 E
140	Sham, Jebel (Mt.)	(jĕb′ĕl shȧm′)	Oman	23.4 N	57.59 E
140	Shammar, Jebel (Mts.)	(jĕb′ĕl shŭm′ȧr).	Sau. Ar.	27.15 N	41.30 E
	Shamo, see Gobi				
85	Shamokin	(shȧ-mō′кĭn)	Pa.	40.47 N	76.33 W
78	Shamrock	(shăm′rŏк)	Tex.	35.14 N	100.14 W
134	Shamva	(shȧm′vȧ)	S. Rh.	17.27 S	31.33 E
146	Shangcheng	(shäng′chĕng′)	Chn.	31.54 N	115.23 E
145	Shanghai	(shäng′hī′)	Chn.	31.10 N	121.28 E
143	Shanghai		Chn. (In.)		
145	Shanghang	(shäng′häng′)	Chn.	24.59 N	116.12 E
146	Shangho	(shäng′hō′)	Chn.	37.18 N	117.6 E
145	Shangkao	(shäng′kou′)	Chn.	28.8 N	114.42 E
144	Shanglin	(shäng′lēn′)	Chn.	23.30 N	107.25 E
144	Shanglin		Chn.	23.30 N	108.44 E
146	Shangshui	(shäng′shwē′)	Chn.	33.41 N	114.35 E
146	Shangtsai	(shäng′tsī′)	Chn.	33.16 N	114.14 E
144	Shangyü	(shäng′yü)	Chn.	25.59 N	114.5 E
145	Shangyu	(shōōng′yōō′)	Chn.	29.58 N	120.58 E
146	Shanhaikwan	(shȧn′hī′кwȧn′)	Chn.	39.59 N	119.30 E
146	Shanhsien	(shȧn′hsyĕn′)	Chn.	34.50 N	116.4 E
63	Shannon	(shăn′ŭn)	Ala.	33.24 N	86.52 W
156	Shannon		N. Z.	40.28 S	175.23 E
114	Shannon, R.		Ire.	53.00 N	9.0 W
142	Shanshan (Pichan)	(shȧn′shȧn′) (pē′chȧn′).	Chn.	42.40 N	90.4 E
143	Shansi (Prov.)	(shȧn′sē′)	Chn.	37.0 N	112.0 E
139	Shantar Is.	(shȧn′tär)	Sov. Un.	55.0 N	137.30 E
146	Shantung (Prov.)	(shȧn′tōōng′)	Chn.	36.10 N	118.10 E
146	Shantung Pen.		Chn.	37.0 N	121.0 E
147	Shantung Pt.		Chn.	37.25 N	122.38 E
145	Shaohing	(shou′hĭng′)	Chn.	30.3 N	120.40 E
146	Shaopo	(shou′-pō′)	Chn.	32.33 N	119.31 E
145	Shaowu	(shou′wōō′)	Chn.	27.20 N	117.20 E
146	Sha R.	(shä)	Chn.	32.47 N	116.0 E
146	Sha R.		Chn.	38.40 N	114.27 E
143	Sharasume	(shä′rä-sōō′mä)	Chn.	47.48 N	88.5 E
140	Shardjah	(shär′jȧ)	Sau. Ar.	25.20 N	55.29 E
133	Shari R.	(shä-rē′)	Fr. Eq. Afr.	10.30 N	16.30 E
158	Shark B.		Austl.	26.0 S	113.45 E
87	Sharon	(shär′ŏn)	Mass. (In.)	42.7 N	71.10 W
84	Sharon		Pa.	41.14 N	80.30 W
78	Sharon Springs		Kan.	38.53 N	101.45 W
62	Sharpsburg	(shärps′bûrg)	Pa. (Pittsburgh In.)	40.30 N	79.55 W
144	Shasi	(shä′sē′)	Chn.	30.18 N	112.5 E
72	Shasta, Mt.	(shȧs′tȧ)	Calif.	41.25 N	122.12 W
110	Shatsk	(shȧtsk)	Sov. Un.	54.0 N	41.40 E
78	Shattuck	(shăt′ŭк)	Okla.	36.16 N	99.54 W
82	Shaw	(shô)	Miss.	33.35 N	90.47 W
77	Shawano	(shȧ-wô′nō)	Wis.	44.46 N	88.35 W
89	Shawinigan Falls	(shô′nĭ-găn)	Can.	46.42 N	72.40 W
79	Shawnee	(shô-nē′)	Okla.	35.19 N	96.55 W
84	Shawneetown	(shô′nē-toun)	Ill.	37.42 N	88.8 W
65	Shawnigan L.	(shô′nĭ-găn)	Can. (Vancouver In.)	48.37 N	123.38 W
121	Shchara R.	(shchä′rȧ)	Sov. Un.	53.5 N	25.20 E
138	Shcheglovsk	(shchĕg′lôfsk)	Sov. Un.	55.30 N	85.55 E
128	Shchelkovo	(shchĕl′kô-vŏ)	Sov. Un.	55.53 N	38.2 E
138	Shcherbakov	(shchĕr-bŭ-kôf′)	Sov. Un.	58.1 N	38.41 E
129	Shcherbinovka	(shchĕr-bē′nôf-кȧ)	Sov. Un.	48.24 N	37.46 E
129	Shchetovo	(shchĕ′tô-vŏ).	Sov. Un.	48.10 N	39.9 E
129	Shchigry	(shchē′grē)	Sov. Un.	51.52 N	36.55 E
77	Sheboygan	(shē-boi′găn)	Wis.	43.45 N	87.42 W
77	Sheboygan Falls		Wis.	43.45 N	87.50 W
86	Shediac	(shē′dē-ăк)	Can.	46.17 N	64.35 W
114	Sheelin, L.	(shēl′ĭn)	Ire.	53.45 N	7.20 W

ăt; final; rāte; senāte; ärm; ask; sofȧ; fâre; ch-choose; dh-as th in other; bē; ēvent; bĕt; recēnt; cratēr; g-go; gh-guttural g; bĭt; ĭ-short neutral; rīde; к-guttural k as ch in German ich;

Page	Name	Pronunciation	Region	Lat. °′	Long. °′
115	Sheerness	(shēr′nĕs)	Gt. Brit.	51.25 N	0.45 E
82	Sheffield	(shĕf′fēld)	Ala.	34.45 N	87.42 W
114	Sheffield		Gt. Brit.	53.20 N	1.30 W
62	Sheffield		Ohio (Cleveland In.)	41.25 N	82.4 W
62	Sheffield Lake		Ohio (Cleveland In.)	41.30 N	82.3 W
137	Sheikh Sa'id	(shĕk sä′ēd)	Yem. (In.)	12.40 N	34.30 E
146	Shehsien	(shĕ′hsyĕn′)	Chn.	36.39 N	113.48 E
137	Shekhem (Nablus)	(shĕ′kĕm) (nä-blōōs′)	Jor. (In.)	32.13 N	35.16 E
144	Shekki	(shĕk′kē′)	Chn.	22.32 N	113.18 E
144	Sheklung	(shĕk′lōōng′)	Chn.	23.1 N	113.55 E
128	Sheksna R.	(shĕks′nä)	Sov. Un.	58.45 N	38.12 E
139	Shelagskiy C.	(shĭ-läg′skē)	Sov. Un.	70.8 N	170.24 E
79	Shelbina	(shĕl-bī′nä)	Mo.	39.41 N	92.3 W
84	Shelburn	(shĕl′bŭrn)	Ind.	39.10 N	87.28 W
85	Shelburne		Can.	44.3 N	80.8 W
86	Shelburne		Can.	43.47 N	65.19 W
84	Shelby	(shĕl′bē)	Mich.	43.33 N	86.24 W
82	Shelby		Miss.	33.57 N	90.47 W
73	Shelby		Mont.	48.27 N	111.50 W
83	Shelby		N. C.	35.16 N	81.34 W
84	Shelby		Ohio	40.54 N	82.40 W
79	Shelbyville	(shĕl′bē-vĭl)	Ill.	39.24 N	88.48 W
84	Shelbyville		Ind.	39.30 N	85.48 W
84	Shelbyville		Ky.	38.10 N	85.14 W
82	Shelbyville		Tenn.	35.30 N	86.28 W
76	Sheldon	(shĕl′dŭn)	Ia.	43.11 N	95.50 W
81	Sheldon		Tex. (In.)	29.52 N	95.7 W
139	Shelekhov Gulf	(shĕ′lyĭ-kŭf)	Sov. Un.	59.45 N	158.0 E
69	Shelikof Str.	(shĕ′lē-kôf)	Alsk.	58.30 N	153.30 W
63	Shell Beach		La. (New Orleans In.)	29.52 N	89.41 W
72	Shelley	(shĕl′lē)	Ida.	43.21 N	112.8 W
63	Shell I.		La. (New Orleans In.)	29.15 N	89.39 W
158	Shellborough	(shĕl′bŭ-rō)	Austl.	20.5 S	119.15 E
77	Shellrock R.	(shĕl′rŏk)	Ia.	43.20 N	93.10 W
67	Shellville	(shĕl′vĭl)	Calif. (San Francisco In.)	38.13 N	122.26 W
128	Shelon R.	(shä′lŏn)	Sov. Un.	57.55 N	29.40 E
85	Shelton	(shĕl′tŭn)	Conn.	41.18 N	73.6 W
76	Shelton		Neb.	40.48 N	98.42 W
72	Shelton		Wash.	47.13 N	123.8 W
111	Shemakha	(shĕ-mä-kä′)	Sov. Un.	40.40 N	48.40 E
76	Shenandoah	(shĕn-ăn-dō′ä)	Ia.	40.47 N	95.00 W
85	Shenandoah		Pa.	49.48 N	76.12 W
85	Shenandoah		Va.	38.32 N	78.34 W
85	Shenandoah Natl. Park		Va.	38.37 N	78.20 W
85	Shenandoah R.		Va.	39.0 N	78.5 W
135	Shenbâb	(shĕn-bäb′)	Eg.	29.51 N	31.14 E
144	Shenchow	(shĕn′chō′)	Chn.	28.19 N	110.2 E
133	Shendi	(shĕn′dē)	Sud.	16.45 N	33.28 E
146	Shenkiu	(shĕn′kyōō′)	Chn.	33.13 N	115.7 E
110	Shenkursk	(shĕn-kōōrsk′)	Sov. Un.	62.5 N	42.58 E
142	Shensi (Prov.)	(shĕn′sē′)	Chn.	35.35 N	108.30 E
146	Shentseh	(shĕn′tsē′)	Chn.	38.23 N	115.13 E
143	Shenyang (Mukden)	(shĕn′yäng′) (mōōk′dĕn)	Chn.	42.1 N	123.28 E
129	Shepetovka	(shĕ-pĕ-tôf′kä)	Sov. Un.	50.9 N	27.2 E
87	Sherborn	(shûr′bŭrn)	Mass. (In.)	42.14 N	71.22 W
89	Sherbrooke	(shûr′brōōk)	Can.	45.23 N	71.46 W
116	Sherburn	(shûr′bŭrn)	Gt. Brit.	53.48 N	1.15 W
121	Shereshovo	(shĕ-rĕsh′ō-vô)	Sov. Un.	52.32 N	24.10 E
112	Shergui I.	(shĕr′gwē)	Medit. Sea	34.47 N	11.15 E
79	Sheridan	(shĕr′ĭ-dăn)	Ark.	34.18 N	92.21 W
72	Sheridan		Ore.	45.7 N	123.22 W
73	Sheridan		Wyo.	44.49 N	106.57 W
128	Sherikhovichi	(shĕ-rĭ-kô′vĕ-chē)	Sov. Un.	58.45 N	33.31 E
131	Sherki, Esh (R.)	(ĕsh shĕr′kē)	Eg. (In.)	30.50 N	31.17 E
79	Sherman		Tex.	33.38 N	96.36 W
120	's Hertogenbosch	(sĕr-tō′ghĕn-bôs)	Neth.	51.41 N	5.20 E
116	Sherwood Forest	(shûr′wōōd)	Gt. Brit.	53.11 N	1.6 W
114	Shetland Is.	(shĕt′lănd)	Gt. Brit. (In.)	60.30 N	1.20 W
76	Sheyenne R.	(shī-ĕn′)	N. D.	47.30 N	98.0 W
84	Shiawassee R.	(shī-ä-wŏs′ē)	Mich.	43.0 N	84.12 W
140	Shibam	(shē′bäm)	Aden	16.0 N	43.50 E
135	Shibeli R.	(shē′bä-lē)	Eth.	6.4 N	43.0 E
131	Shibîn el Kom	(shē-bēn′ ĕl kōm′)	Eg. (In.)	30.31 N	31.0 E
131	Shibîn el Qanâtir	(shē-bēn′ ĕl ká-nä′tĕr)	Eg. (In.)	30.18 N	31.20 E
149	Shibuya	(shē′bōō′yä)	Jap. (Tokyo In.)	35.39 N	139.42 E
73	Shields R.		Mont.	46.5 N	110.46 W
116	Shifnal	(shĭf′năl)	Gt. Brit.	52.40 N	2.21 W
142	Shigatse	(shĭ′gä′tsē′)	Chn.	29.17 N	89.20 E
145	Shihcheng	(shē′chĕng′)	Chn.	26.22 N	116.18 E
145	Shihchiu L.	(shē′chē-ōō′)	Chn.	31.28 N	119.10 E
145	Shihma	(shē′mä′)	Chn.	24.26 N	117.47 E
144	Shihmen	(shē′mĕn′)	Chn.	29.27 N	110.58 E
145	Shihmen		Chn.	30.33 N	120.23 E
144	Shihnan	(shē′nän′)	Chn.	30.18 N	109.6 E
146	Shih R.	(shē)	Chn.	32.0 N	115.21 E
144	Shihshow	(shē′shō′)	Chn.	29.43 N	112.10 E
147	Shihtao	(shē′tä′ô)	Chn.	36.55 N	122.20 E
144	Shihtsien	(shē′tsyĕn′)	Chn.	27.32 N	108.10 E
141	Shikarpur	(shē-kär′pōōr)	Pak.	27.59 N	68.45 E
149	Shikoku (I.)	(shē′kō′kōō)	Jap.	33.45 N	133.30 E
139	Shilka R.	(shĭl′kä)	Sov. Un.	53.0 N	119.0 E
141	Shillong	(shĕl-lông′)	India	25.38 N	91.59 E
149	Shimabara	(shē′mä-bä′rä)	Jap.	32.47 N	130.22 E
149	Shimada	(shē′mä-dä)	Jap.	34.49 N	138.12 E
149	Shimizu	(shē′mē-zōō)	Jap.	35.1 N	138.29 E
149	Shimoda	(shē′mô-dä)	Jap.	34.41 N	138.55 E
135	Shimoni	(shē′mô-nē)	Kenya	4.37 S	39.23 E
149	Shimonoseki	(shē′mô-nō-sĕ′kē) (shē-mô-nô′sĕ-kĭ)	Jap.	34.0 N	131.0 E
149	Shinagawa	(shĭ′ná-gä′wä)	Jap.	35.34 N	139.43 E
149	Shingu	(shĭn′gōō)	Jap.	33.43 N	135.59 E
149	Shinji, L.	(shĭn′jē)	Jap.	35.26 N	132.58 E
149	Shinjuku	(shĭn′jōō′kōō)	Jap. (Tokyo In.)	35.42 N	139.42 E
133	Shinko R.	(shĭn′kō)	Fr. Eq. Afr.	6.0 N	24.15 E
114	Shin, Loch (L.)	(lŏk shĭn)	Gt. Brit.	58.5 N	4.30 W
148	Shinomi C.	(shē′nō′mē)	Jap.	33.31 N	135.47 E
134	Shinyanga	(shĭn-yäŋ′gä)	Tan.	3.38 S	33.12 E
96	Ship Channel Cay.	(I.)	Ba. Is.	24.49 N	77.50 W
116	Shipley	(shĭp′lē)	Gt. Brit.	53.50 N	1.47 W
85	Shippensburg	(shĭp′ĕnz-bûrg)	Pa.	40.3 N	77.31 W
86	Shippigan I.	(shĭp′ĭ-găn)	Can.	47.48 N	64.36 W
86	Shipshaw R.	(shĭp′shô)	Can.	48.40 N	71.2 W
116	Shipston-on-Stour	(ship′stŭn-ŏn-stour′)	Gt. Brit.	52.4 N	1.37 W
149	Shiranesan (Mt.)	(shē′rä′nä-sän′)	Jap.	35.44 N	138.13 E
134	Shirati	(shē-rä′tē)	Tan.	1.15 S	34.3 E
140	Shiraz	(shē-räz′)	Iran	29.32 N	52.31 E
134	Shire R.	(shē′rä)	Nya.-Moz.	16.0 S	34.45 E
148	Shiriya C.	(shē′rē-yä)	Jap.	41.22 N	141.22 E
65	Shirley	(shûr′lē)	Colo. (Colo. Sprs. In.)	38.54 N	104.39 W
87	Shirley		Mass. (In.)	42.33 N	71.38 W
129	Shirokoe	(shē′rô-kô-yĕ)	Sov. Un.	47.39 N	33.15 E
144	Shiuchow	(shū′chō′)	Chn.	24.56 N	113.2 E
144	Shiuhing	(shū′hĭng′)	Chn.	23.5 N	112.24 E
62	Shively	(shīv′lē)	Ky. (Louisville In.)	38.11 N	85.49 W
75	Shivwits (Shebit) Ind. Res.	(shĭv′wĭts) (shē′bĭt)	Utah	37.10 N	113.45 W
149	Shizuki	(shĭ′zōō-kē)	Jap.	34.28 N	134.51 E
149	Shizuoka	(shē′zōō′ōkä)	Jap.	35.1 N	138.26 E
128	Shklov	(shklôf)	Sov. Un.	54.11 N	30.20 E
127	Shkodër (Scutari)	(shkō′dûr) (skōō′tärē)	Alb.	42.3 N	19.31 E
72	Shoal Cr.	(shōl)	Ill.	38.45 N	89.30 W
84	Shoals	(shōlz)	Ind.	38.40 N	86.45 W
149	Shodo I.	(shō′dō)	Jap.	34.30 N	134.15 E
117	Shoeburyness	(shōō′b′rĭ-nĕs′)	Gt. Brit. (London In.)	51.32 N	0.47 E
141	Sholapur	(shō′lä-pōōr)	India	17.45 N	75.59 E
149	Shomyo	(shōm′yō)	Jap.	34.23 N	131.9 E
62	Shorewood	(shōr′wōōd)	Wis. (Milwaukee In.)	43.5 N	87.55 W
117	Shorne	(shōrn)	Gt. Brit. (London In.)	51.25 N	0.26 E
73	Shoshone	(shô-shōn′ē)	Ida.	42.56 N	114.24 W
73	Shoshone Cavern Natl. Mon.		Wyo.	44.30 N	109.0 W
73	Shoshone Ind. Res.		Wyo.	43.6 N	109.0 W
73	Shoshone L.		Wyo.	44.25 N	110.45 W
73	Shoshone R.		Wyo.	44.35 N	109.0 W
129	Shostka	(shôst′kä)	Sov. Un.	51.51 N	33.31 E
145	Showchang	(shō′chäng′)	Chn.	29.26 N	119.15 E
146	Shochang		Chn.	35.57 N	115.50 E
146	Showchow	(shō′chō′)	Chn.	32.34 N	116.42 E
146	Showkwang	(shō′kwäng′)	Chn.	36.56 N	118.42 E
145	Showning	(shō′nĭng′)	Chn.	27.32 N	119.17 E
146	Showyang	(shō′yäng′)	Chn.	37.52 N	113.10 E
129	Shpola	(shpô′lä)	Sov. Un.	49.0 N	31.26 E
81	Shreveport	(shrēv′pôrt)	La.	32.30 N	93.46 W
114	Shrewsbury	(shrōōz′bĕr-ĭ)	Gt. Brit.	52.42 N	2.50 W
87	Shrewsbury		Mass. (In.)	42.17 N	71.43 W
116	Shropshire (County)	(shrŏp′shĕr)	Gt. Brit.	52.39 N	2.45 W
114	Shropshire Hills, South		Gt. Brit.	52.25 N	3.0 W
96	Shroud Cay (I.)	(shroud)	Ba. Is.	24.22 N	76.39 W
144	Shuanen	(shōō′ä-nĕn′)	Chn.	30.3 N	109.4 E
142	Shufu (Kashgar)	(shōō′fōō′) (käsh′gär)	Chn.	39.28 N	76.2 E
65	Shukshan, Mt.	(shōōk′shăn)	Wash. (Vancouver In.)	48.50 N	121.36 W
142	Shuleh (Yangi Shahr)	(shōō′lē′) (yäŋ′gē shär′)	Chn.	41.22 N	80.25 E
129	Shulginka	(shōōl′gĭn-ká)	Sov. Un.	49.9 N	38.51 E
77	Shullsburg	(shŭlz′bûrg)	Wis.	42.35 N	90.15 W
146	Shulu	(shōō′lōō′)	Chn.	37.56 N	115.20 E
68	Shumagin Is.	(shōō′mä-gĕn)	Alsk.	56.0 N	160.0 W
135	Shume	(shōō′mä)	Tan.	4.42 S	38.12 E
144	Shumkai	(shōōm′kī′)	Chn.	22.58 N	111.2 E
145	Shunan	(shōō′nän′)	Chn.	29.40 N	119.5 E
145	Shungchang	(shōōng′chäng′)	Chn.	26.47 N	117.42 E
68	Shungnak	(shŭng′năk)	Alsk.	67.0 N	156.30 W
142	Shunking	(shŭn′kĭng′)	Chn.	30.50 N	106.0 E
142	Shunning	(shŭn′nĭng′)	Chn.	24.28 N	99.51 E
146	Shunteh	(shŭn′tĕ′)	Chn.	37.5 N	114.40 E
146	Shunyi	(shōōn′yĭ′)	Chn.	40.8 N	116.49 E
146	Shu R.	(shōō)	Chn.	34.30 N	118.26 E
140	Shurab R.	(shōō′räb)	Iran	30.40 N	56.30 E
148	Shuri	(shōō′rē)	Ryukyu Is. (In.)	26.14 N	127.45 E
140	Shur R.	(shōōr)	Iran	35.45 N	50.0 E
140	Shushtar	(shōōsh′tŭr)	Iran	31.59 N	48.47 E
146	Shuyang	(shōō′wäng′)	Chn.	34.5 N	118.52 E
128	Shuya	(shōō′yä)	Sov. Un.	56.52 N	41.25 E
148	Shwangcheng	(shwän-chŭng).	Chn.	45.27 N	126.29 E
141	Shwebo	(shwä′bō)	Burma	22.33 N	95.40 E
148	Siakhin, L.	(sē-äk′hĭn)	Chn.	45.17 N	132.34 E
145	Siakiang	(syä′kyäng′)	Chn.	27.28 N	115.10 E
137	Siak R.	(sē-äk′)	Indon. (In.)	0.57 N	101.30 E
137	Siaksriindrapoera	(sē-äks′rĭ-ĕn′-drä-pōō′rä)	Indon. (In.)	0.45 N	102.3 E
141	Sialkot	(sē-äl′kōt)	Pak.	32.28 N	74.29 E
150	Siam	(sī-ăm′)	Asia	16.0 N	102.30 E
150	Siam, G. of		Siam-Indoch.	10.0 N	102.0 E
142	Sian	(syän′)	Chn.	34.17 N	108.57 E
148	Sian		Chn.	42.59 N	125.16 E
146	Siangho	(syäng′hō′)	Chn.	39.44 N	116.59 E
144	Sianghsien	(syäng′hsyĕn′)	Chn.	24.3 N	109.46 E
145	Siangshan	(syäng′shän′)	Chn.	29.48 N	121.52 E
144	Siangsiang	(syäng′syäng′)	Chn.	27.47 N	112.12 E
144	Siangtan	(syäng′tän′)	Chn.	27.53 N	112.40 E
144	Siangyin	(syäng′yĭn′)	Chn.	28.38 N	112.35 E
146	Siaoching R.	(syä′ô-chĭng′)	Chn.	37.0 N	117.30 E
145	Siaofeng	(syä′ô-fĕng′)	Chn.	30.30 N	119.37 E
148	Siaohaotze	(syä′ô-hä′ô-tzĕ′)	Chn.	46.57 N	124.30 E
146	Siaohsien	(syä′ô-hsyĕn′)	Chn.	34.11 N	117.3 E
145	Siao R.	(syä′ô)	Chn.	29.5 N	114.40 E
151	Siaoe (I.)	(sē-ä′ōō)	Indon.	2.40 N	125.25 E
145	Siaoshan	(syä′ô-shän′)	Chn.	30.10 N	120.16 E
153	Siargao I.	(sē-är-gä′ô)	Phil.	9.50 N	126.2 E
153	Siasi I.	(sē-ä′sē)	Phil.	5.32 N	120.52 E
127	Siatista	(syä′tĭs-tä)	Grc.	40.15 N	21.32 E
153	Siaton	(sē-ä′tŏn)	Phil.	9.3 N	123.3 E
153	Siaton Pt.		Phil.	9.2 N	123.2 E
119	Siauliai	(shē-ou′lē-ī)	Sov. Un.	55.58 N	23.20 E
146	Siayi	(syä′yĭ′)	Chn.	34.18 N	116.14 E
153	Sibalon	(sē-bä-lōn′)	Phil.	10.47 N	122.1 E
153	Sibay I.	(sē-bī′)	Phil.	11.50 N	121.28 E
126	Sibenik (Sebenico)	(shē-bä′nēk) (sä-bä′nē-kō)	Yugo.	43.44 N	15.54 E
150	Siberoet I.	(sē′bä-rōōt)	Indon.	1.30 S	99.0 E
134	Sibiti	(sē-bē-tē′)	Fr. Eq. Afr.	3.42 S	13.17 E
121	Sibiu	(sē-bĭ-ōō′)	Rom.	45.49 N	24.10 E
76	Sibley	(sĭb′lē)	Ia.	43.25 N	95.42 W
150	Siboga	(sē-bō′gä)	Indon.	1.50 N	98.50 E
153	Sibonga	(sē-bōŋ′gä)	Phil.	10.1 N	123.37 E
141	Sibsagar	(sēb-sŭ′gŭr)	India	26.50 N	94.37 E
153	Sibuguey B.	(sē-bōō-gä′)	Phil.	7.37 N	122.40 E
153	Sibuku B.	(sē-bōō′kōō)	Phil.	7.19 N	122.3 E
153	Sibutu I.	(sē-bōō′tōō)	Phil.	4.47 N	119.28 E
153	Sibutu Passage		Phil.	5.0 N	119.35 E
152	Sibuyan I.	(sē-bōō-yän′)	Phil.	12.25 N	122.35 E
152	Sibuyan Sea		Phil.	12.30 N	122.40 E
152	Sicapoo, Mt.	(sē-kä-pōō′)	Phil.	18.1 N	120.51 E
143	Siccawei Cr.	(sĭk′ä-wā′ē)	Chn. (Shanghai In.)	31.9 N	121.24 E
126	Sicily (I.)	(sĭs′ĭ-lē)	It.	37.35 N	14.10 E
94	Sico, R.	(sē′kō)	Hond.	15.33 N	85.30 W
100	Sicuani	(sē-kwä′nē)	Peru	14.28 S	71.1 W
133	Sidamo (Division)	(sē-dä′mô)	Eth.	5.0 N	38.30 E
117	Sidcup	(sĭd′kŭp)	Gt. Brit.	51.25 N	0.6 E
99	Side, R.	(sē′dä)	Chl. (Magallanes In.)	52.46 S	69.20 W
126	Siderno Marina	(sē-dĕr′nô mä-rē′nä)	It.	38.7 N	16.18 E
127	Sidērokastron	(sē-dhē-rō′käs-trŏn)	Grc.	41.13 N	23.26 E
126	Sideron, C.	(sē-dhē-rŏn′)	Grc.	35.19 N	26.20 E
132	Sidi-bel Abbès	(sē′dē-bĕl ä-bĕs′)	Alg.	35.10 N	0.40 W
131	Sidi el Hani, Sebkra of (L.)	(sēb′-krä sē′dē ĕl hä′nē)	Tun. (In.)	35.35 N	10.20 E
132	Sidi Ifni	(sē′dē ēf′nē)	Ifni	29.25 N	10.18 W
47	Sidley, Mt.	(sĭd′lē)	Ant.	77.25 S	129.0 W
65	Sidney	(sĭd′nē)	Can. (Vancouver In.)	48.39 N	123.24 W
73	Sidney		Mont.	47.44 N	104.9 W
76	Sidney		Neb.	41.9 N	103.0 W
84	Sidney		Ohio	40.21 N	84.7 W
65	Sidney I.		Can. (Vancouver In.)	48.38 N	123.18 W
137	Sidon (Saida)	(sī′dŏn) (sä′ē-dä)	Leb. (In.)	33.33 N	35.23 E
133	Sidra, G. of	(sēd′rä)	Libya	31.30 N	18.0 E
117	Siebenhirten	(sē′bĕn-hēr-tĕn)	Aus. (Wien In.)	48.7 N	16.19 E
121	Siedlce	(syĕd′′l-tsĕ)	Pol.	52.8 N	22.19 E
120	Siegburg	(zēg′bōōrgh)	Ger.	50.49 N	7.12 E
120	Siegen	(zē′ghĕn)	Ger.	50.53 N	8.1 E
120	Sieg River	(zēg)	Ger.	50.48 N	7.32 E
121	Siemiatycze	(syĕm′yä′tē-chĕ)	Pol.	52.26 N	22.52 E
150	Siemréap-Angkor	(syĕm-rä′äp-ŭŋ′-kôr)	Indoch.	13.25 N	103.59 E
126	Siena	(sē-ĕn′ä)	It.	43.19 N	11.21 E
146	Sienhsien	(syĕn′hsyĕn′)	Chn.	38.20 N	115.59 E
145	Sienku	(syĕn′kōō′)	Chn.	28.51 N	120.42 E
145	Sienyu	(syĕn′yōō′)	Chn.	25.18 N	118.38 E
121	Sieradz	(syĕ′rädz)	Pol.	41.35 N	18.44 E
124	Siero	(syä′rō)	Sp.	43.25 N	5.39 W
121	Sierpc	(syĕrpts)	Pol.	52.51 N	19.43 E
132	Sierra Leone	(sē-ĕr′rä lä-ō′nä)	Afr.	8.30 N	12.0 W
61	Sierra Madre	(sē-ĕ′rä mä′drē)	Calif. (Los Angeles In.)	34.10 N	118.4 W
65	Siesse, Mt.	(sē-ĕs′)	Can. (Vancouver In.)	49.2 N	121.35 W
117	Sievering	(sē′vĕr-ĭng)	Aus. (Wien In.)	48.15 N	16.19 E
146	Sifei R.	(sē′fā′ē)	Chn.	33.10 N	116.4 E
148	Sifeng	(sē′fĕng′)	Chn.	42.50 N	128.30 E
67	Sifton	(sĭf′tŭn)	Wash. (Portland In.)	45.40 N	122.31 W
153	Sigaboy	(sē-gä′boi)	Phil.	6.37 N	126.5 E
153	Sigboye Passage	(sēg-bō′yä)	Phil.	5.25 N	120.30 E
118	Sigdal	(sēgh′dăl)	Nor.	60.1 N	9.42 E
122	Sigean	(sē-zhăn′)	Fr.	43.0 N	3.2 E
121	Sighet	(sē-gĕt′)	Rom.	47.57 N	23.54 E
121	Sighisoara	(sē-gē-shwä′rä)	Rom.	46.12 N	24.48 E
127	Sighitikos, G. of	(sē-ghē′tē-kŏs)	Grc.	40.15 N	23.55 E
124	Sigüenza	(sē-gwĕn′thä)	Sp.	41.4 N	2.39 W
108	Siglufjördur	(sēgh′lōō-fyûr-dōōr)	Ice.	66.10 N	18.50 W
111	Signakh	(sēg-näk′)	Sov. Un.	41.38 N	45.50 E
61	Signal Hill	(sĭg′năl hĭl)	Calif. (Los Angeles In.)	33.48 N	118.11 W
157	Signal Hill	(sĭg′năl)	N. Z. (In.)	45.51 S	170.35 E
77	Sigourney	(sĭg′ŭr-nē)	Ia.	41.19 N	92.11 W
100	Sigsig	(sēg-sēg′)	Ec.	3.10 S	78.30 W
118	Sigtuna	(sēgh-tōō′nä)	Swe.	59.38 N	17.40 E
96	Siguanea B.	(sē-gwä-nä′ä)	Isle of Pines	21.40 N	83.0 W
132	Siguiri	(sē-gē-rē′)	Fr. W. Afr.	11.31 N	9.2 W

ng-sing; ŋ-baŋk; N-nasalized n; nŏd; cŏmmit; ōld; ôbey; ôrder; fōōd; fŏŏt; ou-out; s-soft; sh-dish; th-thin; pūre; ûnite; ûrn; stŭd; circŭs; ü-as "y" in study; '-indeterminate vowel.

Page	Name	Pronunciation	Region	Lat. °′	Long. °′
146	Sihwa	(sē'hwä')	Chn.	33.54 N	114.33 E
111	Siirt	(sĭ-ërt')	Tur.	38.2 N	42.2 E
142	Sikang (Prov.)	(sĭ'käng')	Chn.	29.45 N	98.0 E
132	Sikasso	(sē-käs'sō)	Fr. W. Afr.	11.20 N	5.36 W
79	Sikeston	(sĭks'tŭn)	Mo.	36.52 N	89.35 W
139	Sikhote-Alin Mts.	(sē-kô'tȧ ȧ-lēn')	Sov. Un.	47.0 N	137.20 E
127	Sikinos (I.)	(sĭ'kĭ-nōs)	Grc.	36.42 N	25.7 E
121	Siklós	(sĭ'klōsh)	Hung.	45.52 N	18.19 E
92	Silacayoápam	(sē-lä-kä-yō-ä'päm)	Mex.	17.31 N	98.0 W
153	Silam	(sē-lăm')	N. Bor.	4.59 N	118.12 E
153	Silam, Mt.		N. Bor.	4.59 N	118.10 E
152	Silang	(sē-lăng')	Phil.	14.13 N	120.58 E
92	Silao	(sē-lä'ō)	Mex.	20.56 N	101.25 W
153	Silay	(sē-lī')	Phil.	10.47 N	122.59 E
141	Silchar	(sĭl-chär')	India	24.45 N	92.45 E
83	Siler City	(sī'lêr)	N. C.	35.44 N	79.28 W
120	Silesia	(sĭ-lē'shȧ)	Pol.	50.55 N	17.0 E
131	Siliana, Oued (R.)	(wĕd sē-lê-ä'nȧ)	Tun. (In.)	36.10 N	9.25 E
65	Silica	(sĭl'ĭ-kȧ)	Colo. (Denver In.)	39.27 N	105.4 W
153	Silingan, Mt.	(sĭ-lĭŋ'gän)	Phil.	7.44 N	122.30 E
127	Silistra	(sē-lēs'trȧ)	Bul.	44.5 N	27.16 E
118	Siljan, L.	(sēl'yän)	Swe.	60.50 N	14.45 E
118	Silkeborg	(sĭl'kĕ-bôr')	Den.	56.9 N	9.34 E
131	Silla del Papa (Mt.)	(sēl'yä dĕl pä'pä)	Sp. (Gib. In.)	36.8 N	5.15 E
64	Sillery	(sēl'-re')	Can. (Quebec In.)	46.47 N	71.15 W
79	Siloam Sprs.	(sī-lōm')	Ark.	36.11 N	94.32 W
124	Sil R.	(sēl)	Sp.	42.25 N	7.0 W
81	Silsbee	(sĭlz'bē)	Tex.	30.20 N	94.10 W
119	Šilute	(shĭ-lōō'tȧ)	Sov. Un.	55.21 N	21.11 E
67	Silvana	(sĭl-vän'ȧ)	Wash. (Seattle In.)	48.12 N	122.16 W
134	Silva Porto (Bihe)	(sĭl'vȧ pôr'tōō) (bē-ä')	Ang.	12.22 S	17.5 E
110	Silva R.	(sĭl'vȧ)	Sov. Un.	57.15 N	57.15 E
61	Silverado	(sĭl-vĕr-ä'dō)	Calif. (Los Angeles In.)	33.45 N	117.37 W
97	Silver Bank	(sĭl'vĕr)	Ba. Is.	20.35 N	69.40 W
97	Silver Bank Passage		Ba. Is.	20.50 N	70.10 W
75	Silver City		N. M.	32.46 N	108.19 W
75	Silver Cr.		Ariz.	34.20 N	110.5 W
62	Silver Cr.		Ind. (Louisville In.)	38.20 N	85.47 W
85	Silver Creek		N. Y.	42.36 N	79.7 W
67	Silverdale	(sĭl'vĕr-dāl)	Wash. (Seattle In.)	47.38 N	122.43 W
62	Silver Lake		Wis. (Milwaukee In.)	42.33 N	88.10 W
72	Silver Mts.		Ida.	43.15 N	116.50 W
65	Silver Pk.		Can. (Vancouver In.)	49.8 N	121.30 W
75	Silverton	(sĭl'vĕr-tŭn)	Colo.	37.50 N	107.40 W
62	Silverton		Ohio (Cincinnati In.)	39.12 N	84.24 W
72	Silverton		Ore.	45.1 N	122.48 W
124	Silves	(sēl'vĕzh)	Port.	37.14 N	8.22 W
72	Silvies R.	(sĭl'vēz)	Ore.	43.40 N	119.0 W
131	Silwa	(sēl'wȧ)	Eg. (In.)	24.42 N	32.59 E
153	Simaddel I.	(sē'mȧ-dĕl)	N. Bor.	6.40 N	117.25 E
150	Simalur I.	(sē-mȧ'lōōr)	Indon.	2.30 N	96.15 E
152	Simara I.	(sē-mä'rȧ)	Phil.	12.48 N	122.3 E
133	Simba	(sĭm'bȧ)	Bel. Cong.	0.32 N	23.4 E
85	Simcoe	(sĭm'kō)	Can.	42.48 N	80.20 W
89	Simcoe, L.		Can.	44.15 N	79.35 W
129	Simferopol (Akmechet)	(sĕm-fê-rô'pŏl') (äk-mĕch'ĕt)	Sov. Un.	44.57 N	34.4 E
141	Simla	(sĭm'lȧ)	India	31.5 N	77.5 E
121	Simleul-Silvaniei	(shĕm-lä'ōōl-sĕl-vä'nyĕ-ê)	Rom.	47.15 N	22.46 E
119	Simola	(sē'mô-lȧ)	Fin.	60.55 N	28.10 E
93	Simojovel	(sē-mō-hô-vĕl')	Mex.	17.8 N	92.42 W
153	Simonoc I.	(sē-mô-nôc')	Phil.	4.54 N	119.49 E
120	Simplon Pass	(sĭm'plŏn) (săN-plôN')	Switz.	46.16 N	8.2 E
120	Simplon Tunnel		Switz.-It.	46.16 N	8.8 E
88	Simpson	(sĭmp'sŭn)	Can.	61.50 N	121.31 W
77	Simpson I.		Can.	48.45 N	87.41 W
88	Simpson Str.		Can.	68.30 N	99.0 W
118	Simrishamn	(sēm'rês-hăm'n)	Swe.	55.33 N	14.20 E
81	Sims Bayou	(sĭmz bī-yōō')	Tex. (In.)	29.38 N	95.28 W
139	Simushir I.	(se-mōō-shēr)	Kur. Is.	46.55 N	152.0 E
127	Sinaia	(sĭ-nä'yȧ)	Rom.	44.20 N	25.31 E
133	Sinai Pen.	(sī'nī)	Eg.	29.0 N	34.0 E
152	Sinait	(sē-nä'ĕt)	Phil.	17.52 N	120.29 E
92	Sinaloa (State)	(sē-nä-lō'ȧ)	Mex.	23.0 N	105.50 W
140	Sinandij	(sē-nän'dĕj)	Iran	35.29 N	46.55 E
147	Sinanju	(sĭ'nän-jōō')	Kor.	39.36 N	125.37 E
148	Sinasan	(sĭ'nä-sän')	Kor.	42.37 N	130.20 E
100	Since	(sēn'sȧ)	Col.	9.15 N	75.15 W
100	Sincelejo	(sēn-sȧ-lä'hō)	Col.	9.15 N	75.28 W
145	Sinchang	(sēn'chäng')	Chn.	28.23 N	114.41 E
145	Sinchang		Chn.	29.30 N	120.52 E
145	Sincheng	(sēn'chĕng')	Chn.	27.14 N	116.47 E
146	Sincheng		Chn.	34.21 N	113.47 E
146	Sincheng		Chn.	37.1 N	118.2 E
146	Sincheng		Chn.	39.17 N	115.57 E
147	Sinchŏn	(sĭn'chŭn)	Kor.	38.22 N	125.29 E
156	Sinclair Head (C.)	(sĭn-klâr')	N. Z. (In.)	41.22 S	174.44 E
65	Sinclair I.		Wash. (Vancouver In.)	48.38 N	122.41 W
153	Sindangan B.	(sēn-dăŋ'gän)	Phil.	8.15 N	122.50 E
153	Sindangan Pt.		Phil.	8.9 N	122.40 E
119	Sindi	(sēn'dē)	Sov. Un.	58.24 N	24.41 E
129	Sinelnikovo	(sē'nyĕl-nē'kô'vô)	Sov. Un.	48.18 N	35.33 E
124	Sines	(sē'nȧzh)	Port.	37.57 N	8.50 W
145	Sinfeng	(sēn'fĕng')	Chn.	25.22 N	114.30 E
133	Singa	(sĭŋ'gȧ)	Sud.	13.10 N	33.55 E
145	Singan R.	(sĭŋ'gän')	Chn.	29.43 N	118.35 E
150	Singapore	(sĭŋ'gȧ-pōr')	Malaya	1.14 N	103.55 E
137	Singapore I.		Malaya (In.)	1.22 N	103.45 E
137	Singapore Str.		Malaya (In.)	1.13 N	104.0 E
150	Singaradja	(sĭŋ'gȧ-rä'jȧ)	Indon.	8.17 S	115.5 E
150	Singkep I.	(sĭng'kĕp)	Indon.	0.30 S	104.30 E
144	Singling	(sĭng'lĭng')	Chn.	25.42 N	109.58 E
150	Singora (Songkhlȧ)	(sĭn-gō'rȧ) (sông'klȧ')	Siam	7.8 N	100.35 E
146	Singtang	(sĭng'täng')	Chn.	38.31 N	114.30 E
142	Singu	(sĭn'gū)	Bur.	22.29 N	95.50 E
146	Sinho	(sĭn'hō')	Chn.	37.35 N	115.17 E
144	Sinhwa	(sēn'hwä')	Chn.	27.44 N	111.3 E
129	Sinie Lipyagi	(sēn'ê-ê lēp'yä-gê)	Sov. Un.	51.23 N	38.26 E
151	Siniloan	(sē-nê-lō'ăn)	Phil. (Manila In.)	14.26 N	121.31 E
142	Sining	(sē'nĭng')	Chn.	36.40 N	101.40 E
126	Sinj	(sēn')	Yugo.	43.2 N	16.39 E
145	Sinkan	(sēn'kän')	Chn.	27.42 N	115.24 E
142	Sinkiang (Prov.)	(sĭn'kyäng')	Chn.	40.15 N	85.0 E
146	Sinlo	(sĭn'lō')	Chn.	38.29 N	114.48 E
147	Sinmi I.	(sĭn'mē)	Kor.	39.34 N	124.53 E
148	Sinmin	(sĭn'mĭn')	Chn.	41.58 N	122.52 E
126	Sinni R.	(sēn'nē)	It.	40.10 N	16.22 E
144	Sinning	(sĭn'nĭng')	Chn.	22.0 N	108.0 E
144	Sinning		Chn.	26.27 N	110.43 E
134	Sinoia	(sĭ-noi'ȧ)	S. Rh.	17.22 S	30.8 E
111	Sinop	(sē-nôp')	Tur.	42.0 N	35.10 E
146	Sinpei	(sĭn'pā'ê)	Chn.	34.26 N	118.6 E
145	Sin R.	(sĭn)	Chn.	28.34 N	116.44 E
146	Sin R.	(sĭn)	Chn.	35.8 N	116.30 E
146	Sinsiang	(sĭn'syäng')	Chn.	35.17 N	114.3 E
144	Sinti	(sĭn'tê)	Chn.	29.48 N	113.24 E
144	Sintien	(sĭn'tyĕn')	Chn.	25.51 N	112.4 E
81	Sinton	(sĭn'tŭn)	Tex.	28.2 N	97.30 W
125	Sintra	(sēn'trȧ)	Port. (In.)	38.48 N	9.23 W
146	Sintsai	(sĭn'tsī')	Chn.	32.45 N	114.54 E
147	Sinŭiju	(sĭ'nōōĭ-jōō)	Kor.	40.6 N	124.24 E
146	Sinyang	(sĭn'yäng')	Chn.	32.13 N	113.53 E
128	Sinyaya R.	(sēn'yȧ-yȧ)	Sov. Un.	56.42 N	28.20 E
145	Sinyŭ	(sĭn'yū')	Chn.	27.45 N	114.52 E
129	Sinyukha R.	(sē'nyōō-kȧ)	Sov. Un.	48.52 N	30.45 E
120	Sion	(sē'ôN')	Switz.	46.15 N	7.20 E
76	Sioux City	(sōō)	Ia.	42.30 N	96.22 W
76	Sioux Falls		S. D.	43.33 N	96.42 W
127	Siphnos (I.)	(sēf'nôs)	Grc.	37.0 N	24.42 E
146	Siping	(sē'pĭng')	Chn.	33.23 N	113.57 E
127	Šipka Pass	(shēp'kȧ)	Bul.	42.3 N	25.19 E
150	Sipora (I.)	(sē-pō'rȧ)	Indon.	2.15 S	99.40 E
82	Sipsey R.	(sĭp'sē)	Ala.	33.10 N	87.48 W
92	Siqueros	(sē-kä'rōs)	Mex.	23.22 N	106.13 W
94	Siquia, R.	(sē-kē'ȧ)	Nic.	12.25 N	84.40 W
153	Siquijor	(sē-kê-hôr')	Phil.	9.12 N	123.32 E
153	Siquijor I.		Phil.	9.10 N	123.35 E
144	Si R.	(sē)	Chn.	23.20 N	111.10 E
145	Si R.		Chn.	26.10 N	117.38 E
126	Siracusa (Syracuse)	(sē-rä-kōō'sȧ) (sĭr'ȧ-kūs)	It.	37.5 N	15.17 E
131	Sirbon, L.	(sēr'bŏn)	Eg. (In.)	31.5 N	32.55 E
158	Sir Edward Pellew Group (Is.)	(pĕl'ū)	Austl.	15.40 S	137.0 E
118	Sire R.	(sē'rĕ)	Nor.	58.45 N	6.45 E
121	Siret	(sĭ-rĕt')	Rom.	47.58 N	26.2 E
127	Siret R.		Rom.	45.30 N	27.40 E
140	Sirhan, Wadi (R.)	(wä'dē sēr'hän)	Sau. Ar.-Jor.	30.20 N	37.45 E
87	Sir John H. Glover I.	(glŭv'ĕr)	Can.	48.45 N	57.45 W
133	Sirte	(sûr'tê)	Libya	31.10 N	16.32 E
119	Sirvintai	(sēr'vĕn-tī)	Sov. Un.	55.1 N	24.55 E
126	Sisak	(sē'sȧk)	Yugo.	45.29 N	16.21 E
93	Sisal	(sē-sȧl')	Mex.	21.8 N	90.1 W
110	Sisola R.	(sē'sô-lȧ)	Sov. Un.	61.0 N	50.20 E
74	Sisquoc R.	(sĭs'kwŏk)	Calif.	34.48 N	120.15 W
76	Sisseton	(sĭs'tŭn)	S. D.	45.40 N	97.3 W
123	Sisteron	(sēst'rôN')	Fr.	44.10 N	5.55 E
160	Sisters (Is.)		Austl. (Tas. In.)	39.38 S	147.38 E
84	Sisterville	(sĭs'tĕr-vĭl)	W. Va.	39.30 N	81.0 W
125	Sitges	(sêt-kās')	Sp. (In.)	41.14 N	1.48 E
126	Sitia	(sē'tĭ-ȧ)	Grc. (In.)	35.10 N	26.7 E
69	Sitka	(sĭt'kȧ)	Alsk.	57.10 N	135.30 W
94	Sittee River	(sĭt-tē')	Br. Hond. (In.)	16.55 N	88.16 W
144	Siulam	(syōō'lăm')	Chn.	22.38 N	113.10 E
145	Siuning	(syōō'nĭng')	Chn.	29.48 N	118.10 E
146	Siuwu	(syōō'wōō')	Chn.	35.14 N	113.36 E
147	Siuyen	(syōō'yĕn')	Chn.	40.16 N	123.11 E
111	Sivas	(sē'väs)	Tur.	39.45 N	36.58 E
111	Siverek	(sē'vē-rĕk)	Tur.	37.48 N	39.18 E
128	Siverskaya	(sē'vĕr-skȧ-yȧ)	Sov. Un.	59.16 N	30.3 E
121	Sivica R.	(shē'vê-tsȧ)	Pol.	49.0 N	23.53 E
133	Siwa Oasis	(sē'wȧ)	Eg.	29.15 N	25.30 E
95	Sixaola, R.	(sē-kȧ-ō'lȧ) (sēk-sȧ-ō'lä)	C. R.	9.34 N	83.0 W
118	Sjaelland (I.)	(shĕl'lȧn')	Den.	55.30 N	12.0 E
127	Sjenica	(syē'nê-tsȧ)	Yugo.	43.16 N	20.1 E
108	Sjönstad	(syŭn'stȧd)	Nor.	67.11 N	15.43 E
129	Skadovsk	(skä'dôfsk)	Sov. Un.	46.8 N	32.52 E
118	Skagen	(skä'ghĕn)	Den.	57.48 N	10.34 E
118	Skagen (The Skaw)	(skô)	Den.	57.44 N	10.38 E
118	Skagerrak (Str.)	(skȧ-ghĕ-räk')	Eur.	58.0 N	10.0 E
67	Skagit B.	(skăg'ĭt)	Wash. (Seattle In.)	48.19 N	122.30 W
72	Skagit W.		Wash.	48.27 N	121.40 W
69	Skagway	(skăg'wā)	Alsk.	59.20 N	135.30 W
121	Skalat	(skä'lȧt)	Sov. Un.	49.26 N	25.58 E
118	Skaldervik (B.)	(skȧl'dĕr-vĕk)	Swe.	56.20 N	12.40 E
67	Skamania	(skȧ-mä'nĭ-ȧ)	Wash. (Portland In.)	45.37 N	122.3 W
67	Skamokawa	(skȧ-mô-kô'wȧ)	Wash. (Portland In.)	46.15 N	123.26 W
118	Skanderborg	(skän'ĕr-bôr')	Den.	56.3 N	9.55 E
85	Skaneateles	(skăn-ē-ăt'lĕs)	N. Y.	42.57 N	76.25 W
85	Skaneateles L.		N. Y.	42.50 N	76.20 W
118	Skänninge	(shĕn'ĭng-ĕ)	Swe.	58.23 N	15.2 E
118	Skanör	(skän'ûr)	Swe.	55.23 N	12.50 E
127	Skantzoura (Is.)	(skän'tsōō-rȧ)	Grc.	39.3 N	24.5 E
118	Skara	(skä'rȧ)	Swe.	58.24 N	13.25 E
118	Skaw, The (Skagen)	(skô) (skä'ghĕn)	Den.	57.44 N	10.38 E
88	Skeena R.		Can.	54.30 N	129.0 W
108	Skellefteå	(shĕl'ĕf-tĕ-ô')	Swe.	64.45 N	20.55 E
108	Skellefte R.	(shĕl'ĕ-ftĕ)	Swe.	65.5 N	20.30 E
117	Skelmersdale	(skĕl'mĕrz-dāl)	Gt. Brit. (Liverpool In.)	53.33 N	2.48 W
118	Skern R.	(skĕrn)	Den.	55.58 N	8.35 E
114	Skerries (Is.)	(skĕr'ĕz)	Gt. Brit.	53.25 N	4.35 W
127	Skiathos (I.)	(skē'ȧ-thŏs)	Grc.	39.8 N	23.28 E
114	Skibbereen	(skĭb'ĕr-ēn)	Ire.	51.40 N	9.20 W
81	Skidmore	(skĭd'môr)	Tex.	28.16 N	97.40 W
118	Skien	(skē'ĕn)	Nor.	59.13 N	9.38 E
121	Skierniewice	(skyĕr-nyĕ-vēt'sē)	Pol.	51.56 N	20.12 E
68	Skilak L.	(skĭl'ȧk)	Alsk. (In.)	60.25 N	150.35 W
65	Skinners	(skĭn'ĕrz)	Colo. (Colo. Sprs. In.)	38.47 N	104.45 W
116	Skipton	(skĭp'tŭn)	Gt. Brit.	53.58 N	2.0 W
118	Skive	(skē'vē)	Den.	56.33 N	9.0 E
108	Skjalfandȧ (R.)	(skyȧl'fȧnd-ô)	Ice.	65.20 N	17.40 W
126	Skofja Loka	(shkôf'yȧ lō'kȧ)	Yugo.	46.10 N	14.18 E
62	Skokie	(skō'kê)	Ill. (Chicago In.)	42.2 N	87.45 W
121	Skole	(skô'lĕ)	Sov. Un.	49.2 N	23.32 E
127	Skopelos (I.)	(skô'pȧ-lŏs)	Grc.	39.5 N	23.2 E
128	Skopin	(skô'pĕn)	Sov. Un.	53.48 N	39.33 E
104	Skopje	(skô'pyĕ)	Yugo.	42.1 N	21.28 E
127	Skopo	(skō'pō)	Tur.	41.43 N	27.26 E
118	Skövde	(shûv'dĕ)	Swe.	58.24 N	13.50 E
139	Skovorodino	(skô'vô-rô'dĭ-nô)	Sov. Un.	53.55 N	123.59 E
86	Skowhegan	(skou-hē'găn)	Me.	44.46 N	69.44 W
126	Skradin	(skrä'dēn)	Yugo.	43.50 N	15.55 E
118	Skreia	(skrä'ȧ)	Nor.	60.38 N	10.58 E
118	Skudeneshavn	(skōō'dĕ-nĕs-houn')	Nor.	59.11 N	5.19 E
118	Skulerud	(skōō'lĕ-rōōdh)	Nor.	59.39 N	11.32 E
75	Skull Valley Ind. Res.	(skŭl)	Utah	40.25 N	112.45 W
77	Skunk R.	(skŭnk)	Ia.	41.16 N	92.20 W
77	Skunk R., North		Ia.	41.30 N	92.40 W
119	Skuodas	(skwô'dȧs)	Sov. Un.	56.15 N	21.35 E
118	Skurup	(skû'rōōp)	Swe.	55.28 N	13.29 E
129	Skvira	(skvē'rȧ)	Sov. Un.	49.43 N	29.40 E
120	Skwierzyna	(skvê-ĕr'zhĭ-nȧ)	Pol.	52.35 N	15.31 E
114	Skye (I.)	(skī)	Gt. Brit.	57.25 N	6.20 W
102	Skyring Water	(skī'rĭng)	Chl.	52.35 S	72.0 W
127	Skyros	(skē'rôs)	Grc.	38.52 N	24.32 E
127	Skyros (I.)		Grc.	38.50 N	24.35 E
118	Slagelse	(slȧgh'ĕl-sĕ)	Den.	55.25 N	11.19 E
150	Slamet, Mt. (Vol.)	(slȧ'mĕt)	Indon.	7.15 S	109.15 E
127	Slănic	(slŭ'nĕk)	Rom.	45.12 N	25.55 E
77	Slate Is.	(slāt)	Can.	48.40 N	87.0 W
79	Slater	(slāt'ĕr)	Mo.	39.13 N	93.2 W
127	Slatina	(slä'tē-nȧ)	Rom.	44.26 N	24.22 E
78	Slaton	(slā'tŭn)	Tex.	33.26 N	101.37 W
88	Slave R.	(slāv)	Can.	60.0 N	112.30 W
138	Slavgorod	(slȧf'gô-rôt)	Sov. Un.	53.10 N	78.30 E
126	Slavonia (Prov.)	(slȧ-vō'nĭ-ȧ)	Yugo.	45.25 N	18.0 E
129	Slavuta	(slȧ-vōō'tȧ)	Sov. Un.	50.18 N	26.53 E
129	Slavyansk	(slȧv'yȧnsk')	Sov. Un.	48.52 N	37.38 E
129	Slavyanskaya	(slȧv-yȧn'skȧ-yȧ)	Sov. Un.	45.16 N	38.4 E
120	Slawno	(slȧv'nô)	Pol.	54.21 N	16.39 E
76	Slayton	(slā'tŭn)	Minn.	43.59 N	95.34 W
116	Sleaford	(slē'fĕrd)	Gt. Brit.	53.0 N	0.24 W
77	Sleepy Eye		Minn.	44.17 N	94.42 W
81	Slidell	(slī-dĕl')	La.	30.17 N	89.46 W
114	Sligo	(slī'gō)	Ire.	54.15 N	8.30 W
114	Sligo B.		Ire.	54.20 N	8.40 W
118	Slite	(slē'tē)	Swe.	57.41 N	18.50 E
133	Sliten	(slĭt'ĕn)	Libya	32.27 N	14.30 E
127	Sliven	(slē'vĕn)	Bul.	42.39 N	26.19 E
63	Sloatsburg	(slōts'bûrg)	N.Y. (New York In.)	41.9 N	74.12 W
138	Slobodskoy	(slô'bôt-skoi)	Sov. Un.	58.45 N	50.10 E
127	Slobozia	(slô-bō'zyȧ)	Rom.	44.34 N	27.24 E
119	Sloka	(slô'kȧ)	Sov. Un.	56.57 N	23.40 E
121	Slonim	(swō'nĕm)	Sov. Un.	53.4 N	25.19 E
133	Slonta	(slōn'tȧ)	Libya	32.32 N	21.35 E
121	Slovakia (Slovensko) (Prov.)	(slô-vȧk'ĭ-ȧ) (slô-vĕn'skô)	Czech.	48.37 N	19.55 E
126	Slovenia (Prov.)	(slô-vē'nĭ-ȧ)	Yugo.	45.50 N	15.25 E
121	Slovensko (Slovakia) (Prov.)		Czech.	48.37 N	19.55 E
128	Sluch R.	(slōōch)	Sov. Un.	52.40 N	27.20 E
121	Slucz R.	(slōōch)	Sov. Un.	51.10 N	26.47 E
126	Sluderno	(slōō-dĕr'nô)	It.	46.40 N	10.36 E
126	Slunj	(slōōn')	Yugo.	45.7 N	15.35 E
121	Slupca	(swōōp'tsȧ)	Pol.	52.16 N	17.52 E
121	Slupsk	(slŭpsk)	Pol.	54.27 N	17.3 E
128	Slutsk	(slōōtsk)	Sov. Un.	53.2 N	27.35 E
128	Slutsk		Sov. Un.	59.43 N	30.24 E
114	Slyne Head	(slīn)	Ire.	53.25 N	10.10 W
79	Smackover	(smăk'ô-vĕr)	Ark.	33.22 N	92.41 W
131	Smala des Souassi	('s-mä'lȧ dā sōō-ȧ-sē')	Tun. (In.)	35.22 N	10.28 E
117	Smay	(smī)	Bel. (Anvers In.)	51.10 N	4.3 E
127	Smederevo (Semendria)	(smĕ'dĕ-rĕ-vô) (sĕ-mĕn'drĭ-ȧ)	Yugo.	44.38 N	20.57 E

ăt; final; rāte; senāte; ärm; ask; sofȧ; fâre; ch-choose; dh-as th in other; bē; ĕvent; bĕt; recĕnt; cratĕr; g-go; gh-guttural g; bĭt; ĭ-short neutral; rīde; K-guttural k ch as in German ich;

Page	Name	Pronunciation	Region	Lat. °′	Long. °′
118	Smedjebacken	(smĭ′tyĕ-bä-kĕn)	Swe.	60.9 N	15.21 E
127	Smedovo	(smĕ′dô-vô)	Bul.	43.3 N	27.1 E
129	Smela	(smyä′lä)	Sov. Un.	49.14 N	31.52 E
129	Smeloe	(smyä′lô-ĕ)	Sov. Un.	50.55 N	33.35 E
85	Smethport	(smĕth′pōrt)	Pa.	41.50 N	78.25 W
114	Smethwick	(smĕdh′wĭk)	Gt. Brit.	52.30 N	2.0 W
119	Smiltene	(smēl′tĕ-nĕ)	Sov. Un.	57.26 N	25.54 E
78	Smith Center		Kan.	39.46 N	98.47 W
160	Smithfield	(smĭth′fēld)	Austl. (Sydney In.)	33.51 S	150.55 E
83	Smithfield		N. C.	35.30 N	78.20 W
61	Smithfield		Tex. (Dallas-Fort Worth In.)	32.52 N	97.13 W
73	Smithfield		Utah	41.49 N	111.51 W
65	Smith I.		Wash. (Vancouver In.)	48.19 N	122.50 W
84	Smithland	(smĭth′lănd)	Ky.	37.10 N	88.25 W
81	Smith Point		Tex. (In.)	29.32 N	94.45 W
73	Smith R.		Mont.	47.0 N	111.12 W
89	Smiths Falls	(smĭths)	Can.	44.51 N	76.0 W
87	Smith Sd.		Can.	48.20 N	53.45 W
160	Smithton	(smĭth′tŭn)	Austl. (Tas. In.)	40.51 S	145.6 E
61	Smithton		Ill. (St. Louis In.)	38.24 N	89.59 W
81	Smithville	(smĭth′vĭl)	Tex.	30.0 N	97.9 W
72	Smoke Creek Des.		Nev.	40.40 N	119.40 W
79	Smoky Hill R.		Kan.	38.44 N	99.0 W
69	Smoky R.		Can.	55.0 N	118.30 W
118	Smölen (I.)	(smŭl′ĕn)	Nor.	63.25 N	80.0 E
128	Smolensk	(smô-lyĕnsk′)	Sov. Un.	54.45 N	32.1 E
128	Smolensk (Dist.)		Sov. Un.	55.28 N	33.28 E
85	Smyrna	(smŭr′nä)	Del.	39.18 N	75.38 W
63	Smyrna		Ga. (Atlanta In.)	33.53 N	84.31 W
111	Smyrna (Izmir)	(ĭz-mēr′)	Tur.	38.25 N	27.10 E
99	Smyth Canal	(smĭth)	Chl. (Magallanes In.)	52.30 S	73.25 W
77	Snake R.		Minn.	45.50 N	93.15 W
72	Snake R.		U. S.	44.35 N	117.15 W
72	Snake River Plains		Ida.	43.15 N	113.25 W
96	Snap Pt.		Ba. Is.	23.44 N	77.35 W
120	Sneek	(snāk)	Neth.	53.1 N	5.40 E
75	Sneffels Pk.	(snĕf′ĕlz)	Colo.	38.1 N	107.48 W
118	Snehetten (Mt.)	(snĭ′hĕt-ĕn)	Nor.	62.20 N	9.15 E
121	Sniardwy L.	(snyärt′vĭ)	Pol.	53.45 N	21.45 E
72	Snohomish	(snô-hō′mĭsh)	Wash.	47.51 N	121.58 W
67	Snohomish (Tulalip) Ind. Res.	(tōō′lä-lĭp)	Wash. (Seattle In.)	48.8 N	122.20 W
72	Snohomish R.		Wash.	47.40 N	121.50 W
129	Snovidovichi	(snô′vĕ-dô-vĕ′chē)	Sov. Un.	51.17 N	27.30 E
129	Snov R.	(snôf)	Sov. Un.	51.45 N	31.45 E
129	Snovsk	(snôfsk)	Sov. Un.	51.48 N	31.58 E
114	Snowdon, Mt.	(snō′dŭn)	Gt. Brit.	53.5 N	3.55 W
85	Snowhill	(snō′hĭl)	Md.	38.14 N	75.24 W
159	Snowy Mts.	(snō′ē)	Austl.	36.45 S	148.8 E
121	Snyatyn	(snyä′tĭn)	Sov. Un.	48.27 N	25.35 E
78	Snyder	(snī′dĕr)	Okla.	34.39 N	98.57 W
80	Snyder		Tex.	32.43 N	100.55 W
116	Soar, R.	(sōr)	Gt. Brit.	52.48 N	1.16 W
133	Sobat R.	(sō′bät)	Sud.	9.0 N	32.30 E
128	Sobinka	(sô-bĭŋ′ká)	Sov. Un.	55.58 N	40.0 E
149	Sobosan (Mt.)	(sō′bō-sän′)	Jap.	32.46 N	131.30 E
117	Soccayo	(sô-kä′yô)	It. (Napoli In.)	40.51 N	14.12 E
121	Sochaczew	(sô-kä′chĕf)	Pol.	52.14 N	20.18 E
142	Soche (Yarkand)	(sō′chē)	(yär-känt′) Chn.	38.12 N	77.30 E
111	Sochi	(sôch′ĭ)	Sov. Un.	43.38 N	39.45 E
4	Société, Isles de la (Society Is.)	(ēl′ dē là sô-sē-â-tā′)	(sô-sĭ′ĕ-tē) Pac. O.	16.30 S	152.0 W
146	Society B.		Chn.	39.25 N	121.20 E
133	Society Is, see Société, Is. de la				
63	Socna	(sôk′nä)	Libya	29.7 N	15.47 E
93	Socola	(sô-kō′lä)	La. (New Orleans In.)	29.32 N	89.46 W
93	Socoltenango	(sô-kôl-tē-näŋ′gō)	Mex.	16.17 N	92.18 W
93	Soconusco	(sô-kô-nōōs′kō)	Mex.	16.5 N	93.25 W
100	Socorro	(sô-kôr′rō)	Col.	6.12 N	73.45 W
75	Socorro		N. M.	34.4 N	106.54 W
140	Socotra (I.)	(sô-kō′trä)	Ind. O.	12.30 N	54.0 E
124	Socuéllamos	(sô-kōō-āl′yä-mōs)	Sp.	39.18 N	2.48 W
88	Soda Cr.	(sō′dä)	Can.	52.10 N	122.2 W
73	Soda Springs		Ida.	42.39 N	111.37 W
118	Söderhamn	(sŭ-dĕr-hăm′n)	Swe.	61.20 N	17.1 E
118	Söderköping	(sŭ′dĕr-chŭ′pĭng)	Swe.	58.30 N	16.15 E
118	Södertälje	(sŭ-dĕr-tĕl′yĕ)	Swe.	59.11 N	17.39 E
150	Soekaboemi	(sōō′kä-bōō′mē)	Indon.	6.58 S	106.59 E
150	Soekadana	(sōō-kä-dä′nä)	Indon.	1.15 S	109.59 E
150	Soemba (Sumba) (Sandalwood) I.	(sōōm′bä) (sŭm′bä)	Indon.	9.45 S	120.0 E
151	Soela Is.	(sōō-lä′)	Indon.	1.50 S	126.0 E
150	Soembawa	(sōōm-bä′wä)	Indon.	8.35 S	117.25 E
150	Soembawa (Sumbawa) (I.)	(sōōm-bä′wä)	Indon.	8.45 S	118.0 E
150	Soerabaja	(sōō-rä-bä′yä)	Indon.	7.22 S	112.40 E
120	Soest	(zōst)	Ger.	51.35 N	8.5 E
134	Sofala	(sô′fä-lä)	Moz.	20.7 S	34.40 E
112	Sofeggin, Wadi (R.)	(wä′dē sôf′ĕg-ĕn)	Libya	31.22 N	14.0 E
127	Sofia (Sofija)	(sô′fē-ä)	(sô′fē-yä) (sô-fĭ′ä) Bul.	42.40 N	23.20 E
129	Sofievka	(sô-fē′yĕf-ká)	Sov. Un.	48.3 N	33.51 E
127	Sofija (Sofia)	(sô′fē-yä)	Bul.	42.40 N	23.20 E
149	Sogano	(sō′gä-nô)	Jap. (Tokyo In.)	35.35 N	140.9 E
118	Sogndal	(sôghn′dàl)	Nor.	58.20 N	6.20 E
118	Sogndal		Nor.	61.13 N	7.2 E
118	Sogne Fjord	(sôgn′ĕ fyôrd)	Nor.	61.8 N	6.0 E
153	Sogod	(sō′gôd)	Phil.	10.23 N	125.0 E
153	Sogod B.		Phil.	10.20 N	124.55 E
128	Sogozha R.	(sô′gô-zhä)	Sov. Un.	58.30 N	39.0 E
153	Sohoton Pt.	(sō-hô-tōn′)	Phil.	9.59 N	122.27 E
147	Sŏhŭng	(sŭ′hōōng′)	Kor.	38.28 N	126.14 E
122	Soissons	(swä-sôn′)	Fr.	49.25 N	3.20 E
121	Sokal	(sô′käl′)	Sov. Un.	50.28 N	24.20 E
111	Söke	(sŭ′kĕ)	Tur.	37.45 N	27.25 E
132	Sokodé	(sô-kô-dā′)	Fr. W. Afr.	8.58 N	1.4 E
138	Sokol	(sô′kŭl)	Sov. Un.	59.30 N	40.8 E
121	Sokólka	(sô-kōōl′ká)	Pol.	53.23 N	23.31 E
132	Sokolo	(sô-kô-lō′)	Fr. W. Afr.	14.52 N	6.9 W
121	Sokolów	(sô-kô-wōōf′)	Pol.	52.25 N	22.14 E
132	Sokoto	(sō′kô-tō)	Nig.	13.9 N	5.15 E
132	Sokoto (Prov.)		Nig.	12.30 N	7.0 E
93	Sola de Vega (San Miguel)	(sō′lä dā vā′gä) (sän mē-gäl′)	Mex.	16.30 N	96.58 W
152	Solana	(sō-lä′nä)	Phil.	17.39 N	121.41 E
152	Solano	(sō-lä′nō)	Phil.	16.30 N	121.11 E
100	Solar Pt.	(sō-lär′)	Peru (In.)	12.12 S	77.3 W
92	Soledad Díez Gutiérrez	(sô-lä-dhädh′ dē′äz gōō-tyä′rĕz)	Mex.	22.10 N	100.55 W
72	Soleduck R.	(sōl′dŭk)	Wash.	48.0 N	124.30 W
94	Solentiname Is.	(sô-lĕn-tē-nä′mä)	Nic.	11.10 N	85.0 W
128	Soligalich	(sô-lē-gä-lēch′)	Sov. Un.	59.4 N	42.19 E
116	Solihull	(sō′lĭ-hŭl)	Gt. Brit.	52.25 N	1.46 W
110	Solikamsk (Ust-Usolka)	(sô-lē-kämsk) (ōōst ōō′sŭl-ká)	Sov. Un.	59.35 N	56.45 E
138	Sol-Iletsk	(sôl-ēl-yĕtsk′)	Sov. Un.	51.8 N	55.5 E
120	Solingen	(zō′lĭng-ĕn)	Ger.	51.10 N	7.4 E
138	Solitude (Uedineniya) I.	(sôl′ĭ-tōōd) (ōō′yĕ-dē′nyĕ-nē′yä)	Sov. Un.	77.30 N	85.50 E
118	Sollefteå	(sôl-lĕf′tĕ-ô)	Swe.	63.9 N	17.14 E
125	Sóller	(sō′lyĕr)	Sp.	39.46 N	2.42 E
150	Solo	(sō′lō)	Indon.	7.38 S	110.40 E
150	Solok	(sô-lŏk′)	Indon.	0.45 S	100.44 E
94	Solola	(sô-lō′lä)	Guat.	14.45 N	91.12 W
159	Solomon Is. Prot.	(sŏl′ô-mŭn)	Pac. O.	9.0 S	159.0 E
78	Solomon R.		Kan.	39.26 N	98.10 W
78	Solomon R., North Fork		Kan.	39.38 N	99.25 W
78	Solomon R., South Fork		Kan.	39.25 N	99.20 W
62	Solon	(sō′lŭn)	Ohio (Cleveland In.)	41.23 N	81.27 W
120	Solothurn	(zō′lō-thōōrn)	Switz.	47.13 N	7.32 E
110	Solovetskie I.	(sô′lô-vyĕt′skĭ-yĕ)	Sov. Un.	65.10 N	36.0 E
120	Soltau	(sôl′tou)	Ger.	52.59 N	9.50 E
128	Soltsy	(sôl′tsē)	Sov. Un.	58.5 N	30.11 E
113	Soluch	(sō′lōōk)	Libya	31.39 N	20.23 E
143	Solun	(sô-lōōn′)	Chn.	46.39 N	120.47 E
85	Solvay	(sŏl′vā)	N. Y.	43.5 N	76.14 W
118	Sölvesborg	(sŭl′vĕs-bôrg)	Swe.	56.4 N	14.35 E
110	Solvychegodsk	(sôl′vĕ-chĕ-gôtsk′)	Sov. Un.	61.20 N	46.50 E
114	Solway Firth	(sŏl′wā fûrth′)	Gt. Brit.	54.45 N	3.40 W
122	Somain	(sô-măN′)	Fr.	50.20 N	3.15 E
127	Sombor	(sôm′bôr)	Yugo.	45.47 N	19.8 E
92	Sombrerete	(sōm-brä-rā′tä)	Mex.	23.39 N	103.37 W
82	Somerset	(sŭm′ĕr-sĕt)	Ky.	37.6 N	84.37 W
63	Somerset		Mass. (Providence In.)	41.46 N	71.8 W
85	Somerset		Pa.	40.1 N	79.5 W
61	Somerset		Tex. (San Antonio In.)	29.13 N	98.39 W
86	Somersworth	(sŭm′ĕrz-wûrth)	N. H.	43.18 N	70.55 W
75	Somerton	(sŭm′ĕr-tŭn)	Ariz.	32.35 N	114.43 W
160	Somerton		Austl. (Melbourne In.)	37.39 S	144.56 E
86	Somerville	(sŭm′ĕr-vĭl)	Mass.	42.25 N	71.5 W
63	Somerville		N.J. (New York In.)	40.34 N	74.37 W
82	Somerville		Tenn.	35.14 N	89.22 W
81	Somerville		Tex.	30.20 N	96.31 W
156	Somes I.	(sōmz)	N. Z. (In.)	41.15 S	174.52 E
121	Someşul R.	(sô-mä′shōōl)	Rom.	47.20 N	23.46 E
147	Sŏmjin R.	(sŭm′jĭn)	Kor.	35.16 N	127.23 E
134	Somkele	(sôm-kä′lä)	U. S. Afr.	28.19 S	32.4 E
117	Somma, Mt.	(sôm′mä)	It. (Napoli In.)	40.49 N	14.25 E
117	Somma Vesuviana	(sôm′mä vä-zōō-vĕ-ä′nä)	It. (Napoli In.)	40.53 N	14.26 E
122	Somme R.	(sôm)	Fr.	50.0 N	2.0 E
65	Sommers	(sŭm′ĕrz)	Colo. (Colo. Sprs. In.)	38.58 N	104.50 W
94	Somoto Grande	(sô-mō′tō grän′dē)	Nic.	13.35 N	86.37 W
124	Son	(sōn)	Sp.	42.43 N	8.59 W
95	Sona	(sō′nä)	Pan.	8.0 N	81.20 W
147	Sŏnchŏn	(sŭn′chŭn)	Kor.	39.48 N	124.55 E
118	Sönderborg	(sŭn″er-bôrgh)	Den.	54.55 N	9.48 E
120	Sondershausen	(zôn′dĕrz-hou′zĕn)	Ger.	51.17 N	10.45 E
126	Sondrio	(sôn′drē-ō)	It.	46.11 N	9.51 E
118	Sonfjället (Nat. Park)	(sōn′fyĕl-ĕt)	Swe.	62.20 N	13.28 E
147	Sŏngchŏn	(sŭng′chŭn′)	Kor.	39.16 N	126.12 E
134	Songea	(sôn-gā′ä)	Tan.	10.43 S	35.40 E
147	Songhwa	(sŭng′hwä′)	Kor.	38.23 N	125.7 E
148	Sŏngjin	(sŭng′jĭn′)	Kor.	40.41 N	129.12 E
147	Sŏngju	(sŭng′jōō′)	Kor.	35.57 N	128.15 E
150	Songkhlâ (Singora)	(sông′klä′) (sĭŋ-gō′rä)	Siam	7.8 N	100.35 E
150	Song, Mt.	(sông)	Sar.	3.25 N	115.0 E
120	Sonneberg	(sôn′ĕ-bĕrgh)	Ger.	50.22 N	11.11 E
74	Sonora	(sô-nō′rä)	Calif.	37.58 N	120.22 W
90	Sonora		Mex.	31.55 N	113.20 W
80	Sonora (State)		Tex.	30.33 N	100.40 W
74	Sonora		Calif.	38.20 N	119.38 W
141	Sonora Pk.		India	24.30 N	83.0 E
124	Son R.	(sôn)	Sp.	39.43 N	3.57 W
100	Sonseca	(sôn-sä′ká)	Col.	5.32 N	75.32 W
94	Sonsón	(sôn-sôn′)	Sal.	13.46 N	89.43 W
151	Sonsonate	(sōn-sô-ná′tä)	Pac. O.	4.40 N	130.20 E
150	Sonsorol Is.	(sôn-sô-rōl′)	Indoch.	21.8 N	105.28 E
145	Sontay	(sôn-tī′)	Chn.	31.15 N	120.32 E
65	Soochow	(sōō′chō′)	Can. (Vancouver In.)	48.23 N	123.39 W
65	Sooke Basin	(sōōk)	Can. (Vancouver In.)	48.22 N	123.43 W
65	Sooke Har.		Can. (Vancouver In.)	48.33 N	123.42 W
65	Sooke L.		Can. (Vancouver In.)	46.30 N	84.22 W
61	Soo Locks	(sōō lŏks)	Can.-U.S. (Sault Ste. Marie In.)	40.12 N	112.25 E
143	Soping	(sō′pĭng′)	Chn.	54.26 N	18.33 E
121	Sopot	(sô′pôt)	Pol.	47.42 N	16.33 E
120	Sopron	(shôp′rôn)	Hung.	41.43 N	13.36 E
126	Sora	(sô′rä)	It.	15.58 S	68.30 W
100	Sorato (Illampú) (Mt.)	(sô-rä′tō) (ē-lyäm-pōō′)	Bol.	57.8 N	29.20 E
128	Sorat R.	(sô-rät′)	Sov. Un.	37.5 N	2.6 W
124	Sorbas	(sôr′bäs)	Sp.	46.1 N	73.7 W
86	Sorel	(sô-rĕl′)	Can.	42.10 S	145.11 E
160	Sorell, C.	(sô-rĕl′)	Austl. (Tas. In.)	42.8 S	147.11 E
160	Sorell, L.		Austl. (Tas. In.)	45.14 N	9.44 E
126	Soresina	(sô-rä-zē′nä)	It.	41.46 N	2.28 W
124	Soria	(sō′rē-ä)	Sp.	33.25 S	58.21 W
99	Soriano	(sō-rē-ä′nō)	Ur. (Buenos Aires In.)	56.28 N	43.35 E
110	Sormovo	(sôr′mô-vô)	Sov. Un.	70.35 N	22.15 E
108	Sorö (I.)	(sōōr′ö)	Nor.	23.30 S	47.30 W
101	Sorocaba	(sô-rô-ká′bä)	Braz.	48.8 N	28.18 E
129	Soroki	(sô-rō′kē)	Sov. Un.	47.23 N	19.9 E
121	Soroksár	(shô′rŏk-shär)	Hung.	1.0 S	131.28 E
151	Sorong	(sō-rông′)	Neth. N. Gui.	1.57 N	33.34 E
133	Soroti	(sō-rō′tē)	Ug.	39.10 N	8.5 W
124	Sor R.	(sôr)	Port.	38.58 N	8.30 W
124	Sorraia R.	(sôr-rī′ä)	Port.	40.37 N	14.21 E
126	Sorrento	(sôr-rĕn′tō)	It.	12.59 N	124.0 E
152	Sorsogon	(sôr-sô-gōn′)	Phil.	12.50 N	123.50 E
152	Sorsogon B.		Phil.	61.43 N	30.35 E
138	Sortavala	(sôr′tä-vä-lä)	Sov. Un.	36.47 N	126.27 E
147	Sŏsan	(sŭ′sän)	Kor.	46.25 N	39.20 E
129	Sosika R.	(sô′sĕ-ká)	Sov. Un.	50.42 N	38.30 E
129	Sosna R.	(sôs′ná)	Sov. Un.	51.31 N	32.29 E
129	Sosnitsa	(sôs-nĕ′tsä)	Sov. Un.	50.16 N	19.10 E
121	Sosnowiec	(sôs-nô′vyĕts)	Pol.	43.54 N	7.27 E
123	Sospel	(sôs-pĕl′)	Fr.	46.30 N	138.22 E
148	Sosunova, C.	(sô′sōō-nôf′ä)	Sov. Un.	63.15 N	63.30 E
110	Sosva R.	(sôs′vä)	Sov. Un.	18.14 N	94.53 W
93	Soteapan	(sō-tä-ä′pän)	Mex.	23.46 N	98.12 W
92	Soto la Marina	(sō′tō là mä-rē′nä)	Mex.	23.46 N	96.47 W
93	Soto la Marina B.		Mex.	24.0 N	98.17 W
92	Soto la Marina, R.		Mex.	16.7 N	61.39 W
91	Soufrière (Vol.)	(sōō-frē-âr′)	Guad.	16.43 N	62.10 W
95	Soufrière (Vol.)		Le. Is. (In.)	13.20 N	61.12 W
95	Soufrière (Vol.)		Wind. Is. (In.)	36.20 N	7.52 E
112	Souk-Ahras	(sōōk-ä-räs′)	Alg.	36.28 N	8.55 E
131	Souk-el-Arba	(sōōk-ĕl-är′bä)	Tun. (In.)	41.11 N	26.17 E
127	Souphlion	(sōōf′lĭ-ôn)	Grc.	33.18 N	35.15 E
137	Sour (Tyre)	(sōōr) (tīr)	Leb. (In.)	28.46 S	28.53 E
134	Sources, Mont aux	(môN′ tō sōōrs′)	Bas.	0.40 S	48.32 W
101	Soure	(sōr-ĕ)	Braz. (In.)	40.4 N	8.38 W
124	Soure		Port.	46.20 N	62.17 W
87	Souris	(sōō-rē′)	Can.	49.10 N	101.0 W
88	Souris R.		Can.	30.8 N	94.24 W
81	Sourlake (sour′lāk)		Tex.	35.52 N	10.32 E
132	Sousse	(sōōs)	Tun.	43.45 N	1.20 W
122	Soustons	(sōōs-tôN′)	Fr.	51.31 N	0.24 W
117	Southall	(soudh″l)	Gt. Brit. (London In.)	40.29 N	74.18 W
63	South Amboy	(south′ ăm′boi)	N. J. (N. Y. In.)	42.18 N	71.32 W
98	South America			36.43 N	78.56 W
114	Southampton	(south-ămp′tŭn)	Gt. Brit.	50.55 N	1.25 W
89	Southampton I.		Can.	64.35 N	84.30 W
158	South Australia		Austl.	30.0 S	135.0 E
97	South B.		Ba. Is.	20.57 N	73.38 W
84	South Bend		Ind.	41.40 N	86.18 W
72	South Bend		Wash.	46.39 N	123.49 W
96	South Bight		Ba. Is.	24.13 N	77.38 W
96	South Bimini I.	(bē′mē-nē)	Ba. Is.	25.42 N	79.18 W
97	South Bluff (Pt.)		Ba. Is.	22.17 N	74.10 W
87	Southboro	(south′bŭr-ô)	Mass. (In.)	42.18 N	71.32 W
83	South Boston	(bôs′tŭn)	Va.	36.43 N	78.56 W
65	South Boulder Cr.	(bōl′dĕr)	Colo. (Denver In.)	39.57 N	105.23 W
86	Southbridge	(south′brĭj)	Mass.	42.5 N	72.5 W
157	Southbridge		N. Z.	43.48 S	172.20 E
97	South Caicos I.	(kī′kōs)	Ba. Is.	21.31 N	71.31 W
157	South C.		N. Z.	47.18 S	167.38 E
83	South Carolina (State)	(kăr-ô-lī′nä)	U. S.	34.10 N	81.0 W
116	South Cave		Gt. Brit.	53.46 N	0.36 W
150	South China Sea		Asia	15.0 N	115.0 E
76	South Dakota (State)	(dä-kō′tä)	U. S.	44.30 N	100.0 W
114	South Downs (dounz)		Gt. Brit.	50.55 N	0.40 W
160	Southeast C.		Austl. (Tas. In.)	43.39 S	146.51 E
63	Southeast Pass		La. (New Orleans In.)	29.4 N	89.3 W
97	Southeast Pt.		Ba. Is.	20.59 N	73.9 W
115	Southend-on-Sea	(south-ĕnd′)	Gt. Brit.	51.32 N	0.42 E
157	Southern Alps (Mts.)		N. Z.	43.30 S	170.20 E
158	Southern Cross		Austl.	31.10 S	119.28 E
88	Southern Indian L.		Can.	57.10 N	99.30 W
83	Southern Pines		N. C.	35.8 N	79.22 W
132	Southern Provinces		Nig.	7.0 N	5.30 E
134	Southern Rhodesia	(rô-dē′zhĭ-ä)	Afr.	19.0 S	30.0 E

ng-sing; ŋ-baŋk; N-nasalized n; nŏd; cŏmmit; ōld; ôbey; ôrder; fōōd; fŏŏt; ou-out; s-soft; sh-dish; th-thin; pūre; ûnite; ûrn; stŭd; circŭs; ü-as "y" in study; '-indeterminate vowel.

Page	Name	Pronunciation	Region	Lat. °′	Long. °′
132	Southern Territories (Div.)		Alg.	29.0 N	3.0 E
114	Southern Uplands	(ŭp'lăndz)	Gt. Brit.	55.30 N	4.0 W
75	Southern Ute Ind. Res.	(ūt)	Colo.-N. M.	37.0 N	108.45 W
62	South Euclid	(ŭ'klĭd)	Ohio (Cleveland In.)	41.31 N	81.31 W
117	Southfleet	(south'flēt)	Gt. Brit.	51.25 N	0.19 E
82	South Fulton		Tenn.	36.28 N	88.54 W
61	South Gate	(gāt)	Calif.	33.57 N	118.13 W
47	South Georgia (I.)	(jôr'jä)	Atl. O.	54.0 S	37.0 W
84	South Haven	(hā'v'n)	Mich.	42.23 N	86.17 W
81	South Houston	(hŭs'tŭn)	Tex. (In.)	29.40 N	95.13 W
85	Southington	(sŭdh'ĭng-tŭn)	Conn.	41.37 N	72.55 W
157	South Island		N. Z.	44.0 S	170.0 E
83	South Jacksonville		Fla.	30.17 N	81.39 W
76	South Loup R.	(lōōp)	Neb.	41.10 N	99.36 W
160	South Melbourne	(měl'bŭrn)	Austl. (Melbourne In.)	37.50 S	145.0 E
77	South Milwaukee	(mĭl-wô'kē)	Wis.	42.55 N	87.52 W
96	South Negril Pt.	(nä-grēl')	Jam.	18.16 N	78.23 W
85	South Norfolk		Va.	36.44 N	76.16 W
117	South Ockendon	(ŏk'n-dŭn)	Gt. Brit.	51.32 N	0.18 E
47	South Orkney Is.	(ôrk'nē)	Atl. O.	60.30 S	45.0 W
111	South Ossetia (Aut. Area)	(ô-sē'shä)	Sov. Un.	42.20 N	44.30 E
86	South Paris	(păr'ĭs)	Me.	44.12 N	70.35 W
61	South Pasadena	(păs-ä-dē'nä)	Calif. (Los Angeles In.)	34.7 N	118.10 W
63	South Pass.		La. (New Orleans In.)	29.0 N	89.8 W
78	South Pease R.	(pēz)	Tex.	34.10 N	100.20 W
160	South Perth	(pûrth)	Austl. (Perth In.)	31.58 S	115.52 E
82	South Pittsburgh	(pĭts'bûrg)	Tenn.	35.2 N	85.43 W
78	South Platte R.	(plăt)	Colo.-Neb.	39.45 N	105.0 W
95	South Pt.		Barb. (In.)	13.3 N	59.33 W
97	South Pt. (C. Verde)		Ba. Is.	22.50 N	74.54 W
84	South Pt.		Mich.	44.52 N	85.18 W
47	South Polar Plateau		Ant.	87.0 S	2.0 W
47	South Pole				
151	Southport	(south'pōrt)	Austl.	27.59 S	153.25 E
114	Southport		Gt. Brit.	53.38 N	2.55 W
83	Southport		N. C.	33.56 N	78.2 W
63	South R.		Ga. (Atlanta In.)	33.38 N	84.7 W
63	South River		N.J. (New York In.)	40.27 N	74.23 W
83	South R.		N. C.	34.50 N	78.30 W
114	South Ronaldshay	(rŏn'ăld-sā)	Gt. Brit.	58.48 N	3.0 W
77	South St. Paul		Minn.	44.52 N	93.2 W
65	South St. Vrains Cr.	(sānt vrānz')	Colo. (Denver In.)	40.10 N	105.20 W
4	South Sandwich Is.	(sănd'wĭch)	Atl. O.	58.30 S	26.0 W
67	South San Francisco		Calif. (San Francisco In.)	37.39 N	122.25 W
88	South Saskatchewan R.	(săs-kăch'ē-wän)	Can.	51.0 N	107.0 W
47	South Shetland Is.	(shĕt'lănd)	Atl. O.	62.0 S	58.0 W
114	South Shields	(shēldz)	Gt. Brit.	55.0 N	1.25 W
76	South Sioux City	(sōō sĭt'ē)	Neb.	42.28 N	96.25 W
156	South Taranaki Bight	(tä-rä-nä'kē)	N. Z.	39.40 S	174.0 E
114	South Uist I.	(wĭst)	Gt. Brit.	54.15 N	7.20 W
72	South Umpqua R.	(ŭmp'kwä)	Ore.	43.10 N	123.0 W
65	South Vancouver	(văn-kōō'vĕr)	Can. (Vancouver In.)	49.13 N	123.5 W
150	South Vietnam	(vyĕt'näm')	Asia	13.0 N	109.0 E
116	Southwell	(south'wĕl)	Gt. Brit.	53.4 N	0.56 W
134	Southwest Africa		Afr.	22.0 S	17.0 E
160	South West C.		Austl. (Tas. In.)	43.32 S	146.2 E
65	South Westminster	(wĕst'mĭn-stĕr)	Can. (Vancouver In.)	49.11 N	122.52 W
97	Southwest Pt.		Ba. Is.	20.58 N	73.40 W
96	Southwest Pt.		Ba. Is.	25.50 N	77.13 W
96	Southwest Pt.		Ba. Is.	26.27 N	78.40 W
97	Southwest Pt.		Ba. Is.	23.55 N	74.3 W
139	Sovetskaya Gavan	(sŭ-vyĕt'skĭ-u gä'vŭn')	Sov. Un.	49.0 N	140.5 E
148	Soviet B.	(sô-vyĕt')	Sov. Un.	49.0 N	140.15 E
121	Sovietsk (Tilsit)	(sô-vyĕtsk') (tĭl'sĭt)	Sov. Un.	55.3 N	21.54 E
136	Soviet Union	(sō-vĭ-ĕt')	Eurasia	55.0 N	70.0 E
116	Sow, R.	(sou)	Gt. Brit.	52.49 N	2.9 W
93	Soyaltepec	(sô-yäl-tä-pĕk')	Mex.	18.12 N	96.29 W
148	Soyami C.	(sô-yä'mē)	Jap.	45.29 N	141.55 E
148	Soya Str.	(sō'yä)	Sakh.-Jap.	45.45 N	142.0 E
128	Sozh R.	(sôzh)	Sov. Un.	53.36 N	31.40 E
127	Sozopol	(sôz'ô-pŏl')	Bul.	42.15 N	27.45 E
115	Spa	(spä)	Bel.	50.28 N	5.50 E
125	Spain	(spān)	Eur.	40.30 N	4.0 W
114	Spalding	(spôl'dĭng)	Gt. Brit.	52.45 N	0.10 W
76	Spalding		Neb.	41.43 N	98.21 W
67	Spanaway	(spăn'ä-wā)	Wash. (Seattle In.)	47.6 N	122.27 W
120	Spandau	(shpän'dou)	Ger.	52.33 N	13.10 E
85	Spangler	(spăng'lĕr)	Pa.	40.40 N	78.48 W
75	Spanish Fork		Utah	40.7 N	111.40 W
132	Spanish Guinea	(gĭn'ē)	Afr.	3.0 N	9.30 E
132	Spanish Sahara		Sp. W. Afr.	25 N	13.30 W
96	Spanish Town		Jam.	17.59 N	76.58 W
132	Spanish West Africa		Afr.	25 N	13.30 W
74	Sparks	(spärks)	Nev.	39.33 N	119.45 W
63	Sparrows Pt.	(spăr'ō)	Md. (Baltimore In.)	39.12 N	76.28 W
82	Sparta	(spär'tä)	Ga.	33.16 N	82.58 W
127	Sparta (Sparte)	(spär'tē)	Grc.	37.5 N	22.25 E
79	Sparta		Ill.	38.7 N	89.40 W
84	Sparta		Mich.	43.10 N	85.44 W
82	Sparta		Tenn.	35.55 N	85.27 W
77	Sparta		Wis.	43.57 N	90.48 E
83	Spartanburg	(spär'tăn-bûrg)	S. C.	34.57 N	81.57 W
127	Sparte (Sparta)	(spär'tē) (spär'tä)	Grc.	37.5 N	22.25 E
131	Spartel, C.	(spär-tĕl')	Tangier (Gib. In.)	35.46 N	5.6 E
126	Spartivento, C.	(spär-tē-vĕn'tô)	It.	37.55 N	16.5 E
126	Spartivento, C.		Sard.	38.54 N	8.51 E
128	Spas Demensk	(späs dyĕ-mĕnsk')	Sov. Un.	54.24 N	34.2 E
128	Spas Klepiki	(späs klĕp'ē-kē)	Sov. Un.	55.9 N	40.9 E
128	Spassk		Sov. Un.	54.24 N	40.26 E
139	Spassk-Dalniy	(spŭsk'-dăl'nyē)	Sov. Un.	44.40 N	132.50 E
126	Spathi, C.	(spä'thē)	Grc.	35.40 N	23.43 E
87	Spear, C.	(spēr)	Can.	47.30 N	52.40 W
76	Spearfish	(spēr'fĭsh)	S. D.	44.29 N	103.51 W
62	Speedway	(spēd'wā)	Ind. (Indianapolis In.)	39.47 N	86.14 W
84	Spencer	(spĕn'sēr)	Ind.	39.16 N	86.48 W
77	Spencer		Ia.	43.9 N	95.6 W
83	Spencer		N. C.	35.42 N	80.25 W
85	Spencer		W. Va.	38.52 N	81.20 W
158	Spencer G.		Austl.	33.55 S	137.22 E
157	Spenser Mts.		N. Z.	42.10 S	172.45 E
127	Sperkheios R.	(spĕr'Kä-ôs)	Grc.	38.52 N	22.20 E
114	Sperrin Mts.	(spĕr'ĭn)	N. Ire.	54.55 N	6.50 W
114	Spey, (R.)	(spā)	Gt. Brit.	57.20 N	3.20 W
120	Speyer	(shpī'ĕr)	Ger.	49.19 N	8.25 E
126	Spezia	(spät'sē-ä)	It.	44.17 N	9.48 E
135	Sphinx	(sfĭnks)	Eg.	29.59 N	31.8 E
151	Spice Is. (Moluccas)	(spīs) (mô-lŭk'äz)	Indon.	1.0 S	128.0 E
126	Spinazzolo	(spē-nät'zô-lō)	It.	40.58 N	16.5 E
157	Spire Park, Mt.	(spīr)	N. Z.	45.22 S	167.30 E
72	Spirit L.	(spĭr'ĭt)	Ida.	47.57 N	116.53 W
77	Spirit Lake		Ia.	43.25 N	95.5 W
121	Spišská Nová Ves	(spēsh'skä nō'vä vĕs)	Czech.	48.57 N	20.33 E
117	Spital	(spĭt'ăl)	Gt. Brit.	53.20 N	2.59 W
48	Spitsbergen (Svalbard)	(spĭts'bûr-gĕn) (sväl'bärt)	Arc. O.	79.0 N	16.0 E
120	Spittal	(shpē-tăl')	Aus.	46.48 N	13.30 E
126	Split (Spalato)	(splēt) (spä'lä-tō)	Yugo.	43.31 N	16.26 E
72	Spokane	(spō-kăn')	Wash.	47.40 N	117.29 W
72	Spokane R.		Wash.	47.45 N	118.0 W
126	Spoleto	(spô-lā'tō)	It.	42.45 N	12.43 E
77	Spooner	(spōōn'ĕr)	Wis.	45.50 N	91.52 W
79	Spoon R.	(spōōn)	Ill.	40.45 N	90.10 W
127	Sporades (Is.)	(spô'rä-dēz)	Grc.	37.40 N	26.40 E
127	Sporades, Northern (Is.)		Grc.	39.0 N	24.0 E
72	Sprague R.	(sprāg)	Ore.	42.30 N	121.40 W
72	Sprague R., North Fork		Ore.	42.47 N	121.0 W
150	Spratly (Storm) I.	(sprät'lē)	Asia	8.39 N	111.51 E
83	Spray	(sprā)	N. C.	36.31 N	79.45 W
120	Spree R.	(shprā)	Ger.	51.45 N	14.20 E
120	Spremberg	(shprĕm'bĕrgh)	Ger.	51.35 N	14.22 E
134	Springbok	(sprĭng'bŏk)	U. S. Afr.	29.39 S	17.51 E
74	Spring Cr.		Nev.	40.20 N	117.48 W
80	Spring Cr.		Tex.	31.10 N	100.55 W
79	Springdale	(sprĭng'dāl)	Ark.	36.11 N	94.8 W
78	Springer	(sprĭng'ĕr)	N. M.	36.21 N	104.35 W
78	Springfield	(sprĭng'fēld)	Colo.	37.25 N	102.37 W
79	Springfield		Ill.	39.47 N	89.38 W
84	Springfield		Ky.	37.43 N	85.12 W
86	Springfield		Mass.	42.5 N	72.35 W
77	Springfield		Minn.	44.15 N	94.59 W
79	Springfield		Mo.	37.14 N	93.17 W
84	Springfield		Ohio	39.56 N	83.48 W
72	Springfield		Ore.	44.1 N	123.1 W
82	Springfield		Tenn.	36.30 N	86.53 W
86	Springfield		Vt.	43.18 N	72.30 W
134	Springfontein	(sprĭng'fŏn-tĭn)	U. S. Afr.	30.18 S	25.41 E
86	Springhill	(sprĭng-hĭl')	Can.	45.38 N	64.4 W
79	Spring R.		Ark.-Mo.	36.25 N	91.32 W
64	Springstein	(sprĭng'stīn)	Can. (Winnipeg In.)	49.48 N	97.27 W
74	Spring Valley		Calif. (In.)	32.46 N	117.1 W
79	Springvalley		Ill.	41.19 N	89.14 W
77	Spring Valley		Minn.	43.41 N	92.22 W
75	Springville		Utah	40.10 N	111.37 W
78	Spur	(spûr)	Tex.	33.27 N	100.51 W
114	Spurn Hd.	(spûrn)	Gt. Brit.	53.55 N	0.10 E
68	Spurr, Mt.	(spûr)	Alsk. (In.)	61.20 N	152.10 W
65	Squamish	(skwô'mĭsh)	Can.	49.42 N	123.11 W
126	Squillace, G. of	(skwĕl-lä'chä)	It.	38.45 N	16.40 E
127	Srbobran	(s'r'bô-brän')	Yugo.	45.34 N	19.49 E
139	Sredne-Kolymsk	(s'rĕd'nyē kô-lĕmsk')	Sov. Un.	67.20 N	154.55 E
121	Śrem	(shrĕm)	Pol.	52.7 N	17.2 E
139	Sretensk	(s'rĕ'tĕnsk)	Sov. Un.	52.15 N	117.20 E
141	Srinagar	(srē-nŭg'ŭr)	India	34.7 N	74.45 E
121	Środa	(shrô'dä)	Pol.	52.13 N	17.17 E
117	Staaken	(shtäk'ĕn)	Ger. (Berlin In.)	52.32 N	13.9 E
117	Stabroeck	(stä'brōōk)	Bel. (Anvers In.)	51.20 N	4.21 E
120	Stade	(shtä'dĕ)	Ger.	53.36 N	9.29 E
118	Städjan (Mt.)	(stĕd'yän)	Swe.	61.53 N	12.52 E
117	Stadlau	(shtät'lou)	Aus. (Wien In.)	48.13 N	16.27 E
108	Stadur	(stä'dōōr)	Ice.	65.8 N	21.5 W
114	Stafford	(stăf'fĕrd)	Gt. Brit.	52.50 N	2.10 W
78	Stafford		Kan.	37.57 N	98.37 W
116	Stafford Co.		Gt. Brit.	52.50 N	2.0 W
117	Stahnsdorf	(shtäns'dôrf)	Ger. (Berlin In.)	52.23 N	13.13 E
123	Stains	(stăn)	Fr. (In.)	48.57 N	2.23 E
104	Stalin (Varna)	(stä'lĭn) (vär'nä)	Bul.	43.12 N	27.56 E
121	Stalin (Braşov)	(stä'lĭn) (brä'shôf)	Rom.	45.40 N	25.35 E
129	Stalin	(stä'lĕn)	Sov. Un.	47.59 N	37.48 E
141	Stalin, Mt.		Sov. Un.	39.0 N	72.0 E
138	Stalinabad	(stä'lyĭn-ŭ-băt')	Sov. Un.	38.45 N	68.50 E
111	Stalingrad	(stä'lĕn-grät)	Sov. Un.	48.40 N	44.30 E
105	Stalinogorsk	(stŭ'lyĭn-ŭ-gôrsk')	Sov. Un.	54.4 N	38.12 E
121	Stalinogród (Katowice)	(stä'lĕn-ŭ-grôd') (kä-tô-vē'tsē)	Pol.	50.16 N	19.3 E
138	Stalinsk (Kuznetsk)	(stä'lĕnsk) (kōōz-nĕtsk')	Sov. Un.	53.55 N	87.10 E
121	Stallupönen	(shtäl'ōō-pŭ-nĕn)	Sov. Un.	54.37 N	22.37 E
116	Stalybridge	(stä'lē-brĭj)	Gt. Brit.	53.29 N	2.3 W
77	Stambaugh	(stăm'bô)	Mich.	46.4 N	88.36 W
63	Stamford	(stăm'fĕrd)	Conn. (New York In.)	41.3 N	73.34 W
116	Stamford		Gt. Brit.	52.38 N	0.28 W
80	Stamford		Tex.	32.56 N	99.49 W
116	Stamford Bridge		Gt. Brit.	53.59 N	0.54 W
117	Stammersdorf	(shtäm'ĕrs-dôrf)	Aus. (Wien In.)	48.18 N	16.25 E
79	Stamps	(stămps)	Ark.	33.21 N	93.29 W
79	Stanberry	(stăn'bĕr-ē)	Mo.	40.12 N	94.33 W
134	Standerton	(stăn'dĕr-tŭn)	U. S. Afr.	26.55 S	29.16 E
116	Standish	(stăn'dĭsh)	Gt. Brit.	53.35 N	2.39 W
65	Standley L.	(stănd'lē)	Colo. (Denver In.)	39.53 N	105.7 W
84	Stanford	(stăn'fĕrd)	Ky.	37.30 N	84.42 W
117	Stanford-le-Hope	(lē-hōp')	Gt. Brit.	51.31 N	0.26 E
118	Stangvik Fd.	(stäng'vĕk)	Nor.	62.54 N	8.27 E
127	Stanimaka	(stä-nē-mä'kä)	Bul.	42.0 N	24.51 E
74	Stanislaus R.	(stăn'ĭs-lô)	Calif.	37.47 N	121.0 W
121	Stanislav	(stä-nē-slăf')	Sov. Un.	48.54 N	24.44 E
160	Stanley	(stăn'lē)	Austl. (Tas. In.)	40.45 S	145.16 E
88	Stanley		Can.	55.25 N	104.29 W
86	Stanley		Can.	46.18 N	66.45 W
76	Stanley		N. D.	48.18 N	102.22 W
77	Stanley		Wis.	44.57 N	90.55 W
102	Stanley		Falk. Is.	51.45 S	57.50 W
133	Stanley Falls		Bel. Cong.	0.15 N	25.30 E
134	Stanley Pool		Bel. Cong.-Fr. Eq. Afr.	4.10 S	15.35 E
133	Stanleyville	(stăn'lē-vĭl)	Bel. Cong.	0.32 N	25.15 E
94	Stann Creek	(stăn krēk)	Br. Hond. (In.)	17.0 N	88.14 W
139	Stanovoy Range	(stŭn-ä-voi')	Sov. Un.	55.40 N	126.0 E
160	Stanthorpe	(stăn'thôrp)	Austl. (In.)	28.37 S	151.58 E
61	Stanton	(stăn'tŭn)	Calif. (Los Angeles In.)	33.49 N	118.0 W
76	Stanton		Neb.	41.58 N	97.14 W
80	Stanton		Tex.	32.7 N	101.47 W
67	Stanwood	(stăn'wōōd)	Wash. (Seattle In.)	48.15 N	122.21 W
117	Stapelfeld	(shtä'pĕl-fĕlt)	Ger. (Hamburg In.)	53.36 N	10.13 E
77	Staples	(stā'p'lz)	Minn.	46.22 N	94.46 W
127	Stara Kanjiža	(stä'rä kän'yĭ-zhä)	Yugo.	46.5 N	20.2 E
128	Staraya Kazinka	(stä'rä-yä kä'zĕn-kä)	Sov. Un.	52.50 N	40.8 E
128	Staraya Russa	(stä'rä-yä rōōs'sä)	Sov. Un.	57.59 N	31.21 E
127	Stara Zagora	(stä'rä zä'gô-rä)	Bul.	42.25 N	25.38 E
64	Starbuck	(stär'bŭk)	Can. (Winnipeg In.)	49.46 N	97.35 W
4	Starbuck (I.)		Pac. O.	5.37 S	155.53 W
120	Stargard	(shtär'gärt)	Pol.	53.20 N	15.3 E
127	Stari Bečej	(stä'rē bĕ'chā')	Yugo.	45.36 N	20.2 E
128	Staritsa	(stä'rē-tsä)	Sov. Un.	56.29 N	34.59 E
83	Starke	(stärk)	Fla.	29.57 N	82.7 W
78	Starkville	(stärk'vĭl)	Colo.	37.6 N	104.33 W
82	Starkville		Miss.	33.27 N	88.49 W
129	Starobelsk	(stä-rô-byĕlsk')	Sov. Un.	49.17 N	38.57 E
128	Starobino	(stä'rô-bē-nô')	Sov. Un.	52.46 N	27.28 E
128	Starodub	(stä-rô-dōōp')	Sov. Un.	52.35 N	32.49 E
121	Starogard	(stä'rô-gär')	Pol.	53.58 N	18.33 E
129	Staro Shcherbinovka	(stä'rô shchĕr'bē-nô'kä)	Sov. Un.	46.37 N	38.37 E
129	Staroverovka	(stä'rō-vyĕ-rôf'kä)	Sov. Un.	49.32 N	35.44 E
114	Start Pt.	(stärt)	Gt. Brit.	50.15 N	3.35 W
128	Stary Bykhov	(stä'rē bĕK'ôf)	Sov. Un.	53.32 N	30.15 E
129	Stary-Oskol	(stä'rē-ôs-kôl')	Sov. Un.	51.18 N	37.50 E
121	Stary Sacz	(stä-rē sôŋch')	Pol.	49.34 N	20.37 E
128	Stary Seslavino	(stä'rē sĕs-lä'vē-nô)	Sov. Un.	53.11 N	40.21 E
120	Staszfurt	(shtäs'fōōrt)	Ger.	51.53 N	11.33 E
121	Staszów	(stä'shōōf)	Pol.	50.33 N	21.11 E
85	State College		Pa.	40.48 N	77.56 W
102	Staten I.	(stăt'ĕn)	Arg.	54.45 S	64.0 W
63	Staten Island		N. Y. (In.)	40.34 N	74.10 W
83	Statesboro	(stāts'bŭr-ô)	Ga.	32.26 N	81.48 W
83	Statesville	(stāts'vĭl)	N. C.	35.46 N	80.54 W
65	Statlu L.	(stăt'lōō)	Can.	49.33 N	122.5 W
79	Staunton	(stôn'tŭn)	Ill.	39.0 N	39.47 W
85	Staunton		Va.	38.10 N	79.5 W
118	Stavanger	(stä'văng'ĕr)	Nor.	58.59 N	5.45 E
65	Stave Falls	(stāv)	Can. (Vancouver In.)	49.14 N	122.21 W
65	Stave L.		Can. (Vancouver In.)	49.20 N	122.17 W
116	Staveley	(stāv'lē)	Gt. Brit.	53.16 N	1.21 W
65	Stave R.		Can. (Vancouver In.)	49.13 N	122.23 W
110	Stavropol	(stäv'rô-pŏl')	Sov. Un.	53.30 N	49.15 E
111	Stavropol		Sov. Un.	45.5 N	42.0 E
78	Steamboat Springs		Colo.	40.28 N	106.49 W
129	Steblev	(styĕp'lyôf)	Sov. Un.	49.23 N	31.4 E

ăt; final; rāte; senāte; ärm; ask; sofa; fāre; ch-choose; dh-as th in other; bē; event; bĕt; recēnt; cratēr; g-go; gh-guttural g; bĭt; ĭ-short neutral; rīde; K-guttural k as ch in German ich;

Page	Name	Pronunciation	Region	Lat. °′	Long. °′
77	Steel R.	(stēl)	Can.	49.0 N	86.51 W
85	Steelton	(stēl'tŭn)	Pa.	40.14 N	76.46 W
72	Steens Mts.	(stēnz)	Ore.	42.30 N	118.45 W
158	Steep Pt.		Austl.	26.12 S	113.8 E
133	Stefanie (Chalbe), L.	(stĕf-ä-nē') (chäl'bä)	Eth.	4.45 N	36.50 E
62	Steger	(stē'gĕr)	Ill. (Chicago In.)	41.26 N	87.38 W
120	Steiermark (Prov.)	(shtī'ĕr-märk)	Aus.	47.15 N	15.0 E
67	Steilacoom	(stē'lä-kōōm)	Wash. (Seattle In.)	47.10 N	122.36 W
120	Stein	(shtīn)	Aus.	48.25 N	15.33 E
117	Steinkirchen	(shtīn'kĕr-kĕn)	Ger. (Hamburg In.)	53.34 N	9.36 E
117	Stekene	(stĕk'ĕ-nĕ)	Bel. (Anvers In.)	51.12 N	4.3 E
67	Stella	(stĕl'ä)	Wash. (Portland In.)	46.11 N	123.6 W
87	Stellarton	(stĕl'är-tŭn)	Can.	45.32 N	62.41 W
120	Stendal	(shtĕn'däl)	Ger.	52.36 N	11.50 E
108	Stenkjaer	(stĭn'kyĕr)	Nor.	64.0 N	11.30 E
111	Stepanakert	(styĕ'pän-ä-kĕrt')	Sov. Un.	39.50 N	46.40 E
129	Stepantsi	(styĕp'än-tsē)	Sov. Un.	49.43 N	31.14 E
160	Stephenson, Mt.	(stē'vĕn-sŭn)	Austl. (In.)	27.53 S	152.20 E
80	Stephenville	(stē'vĕn-vĭl)	Tex.	32.13 N	98.11 W
138	Stepnyak	(styip-nyäk')	Sov. Un.	52.50 N	70.47 E
78	Sterling	(stûr'lĭng)	Colo.	40.37 N	103.14 W
77	Sterling		Ill.	41.47 N	89.42 W
78	Sterling		Kan.	38.13 N	98.12 W
87	Sterling		Mass. (In.)	42.26 N	71.45 W
80	Sterling City		Tex.	31.50 N	100.59 W
110	Sterlitamak	(styĕr'lē-tä-mäk')	Sov. Un.	53.55 N	55.55 E
121	Šternberk	(shtĕrn'bĕrk)	Czech.	49.43 N	17.18 E
120	Stettin (Szczecin)	(shtĕ-tēn') (shchĕ'tsĭn)	Pol.	53.26 N	14.32 E
120	Stettiner Haff (Sea)	(shtĕ'tē-nĕr häf)	Ger.-Pol.	53.45 N	14.15 E
84	Steubenville	(stū'bĕn-vĭl)	Ohio	40.24 N	80.40 W
77	Stevens Point	(stē'vĕnz)	Wis.	44.31 N	89.32 W
73	Stevensville	(stē'vĕnz-vĭl)	Mont.	46.30 N	114.6 W
72	Steveston	(stēvz'tŭn)	Can.	49.5 N	123.8 W
99	Stewart I.	(stū'ĕrt)	Chl. (Magallanes In.)	54.55 S	71.20 W
157	Stewart I.		N. Z.	47.0 S	168.0 E
88	Stewart R.		Can.	63.30 N	138.0 W
86	Stewiacke	(stū'wē-äk)	Can.	45.9 N	63.21 W
120	Steyr	(shtīr)	Aus.	48.2 N	14.24 E
117	Stifford	(stĭf'ĕrd)	Gt. Brit. (London In.)	51.30 N	0.18 E
60	Stikine Mts.	(stĭ-kēn')	Can.	59.0 N	129.0 W
88	Stikine R.	(stĭ-kēn')	Can.	57.30 N	131.30 W
67	Stilaguamish R.	(stĭl-ä-gwä'mĭsh)	Wash. (Seattle In.)	48.12 N	122.20 W
61	Stillwater	(stĭl'wô-tĕr)	Minn. (Minneapolis In.)	45.4 N	92.49 W
79	Stillwater		Okla.	36.7 N	97.3 W
72	Stillwater R.		Mont.	48.45 N	114.40 W
72	Stillwater R.		Mont.	45.30 N	109.50 W
127	Štip	(shtĭp)	Yugo.	41.43 N	22.7 E
114	Stirling	(stûr'lĭng)	Gt. Brit.	56.5 N	3.55 W
118	Stjördalen	(styûr'dä-lĕn)	Nor.	63.27 N	10.58 E
120	Stockerau	(shtô'kĕ-rou)	Aus.	48.24 N	16.12 E
86	Stockholm	(stŏk'hōlm)	Me.	47.5 N	68.10 W
118	Stockholm	(stôk'hôlm')	Swe.	59.20 N	18.0 E
114	Stockport	(stŏk'pôrt)	Gt. Brit.	53.25 N	2.10 W
74	Stockton	(stŏk'tŭn)	Calif.	37.56 N	121.18 W
114	Stockton		Gt. Brit.	54.35 N	1.22 W
78	Stockton		Kan.	39.26 N	99.16 W
117	Stockton Heath		Gt. Brit. (Liverpool In.)	53.22 N	2.34 W
77	Stockton I.		Wis.	46.55 N	90.35 W
118	Stöde	(stû'dĕ)	Swe.	62.28 N	16.38 E
114	Stoke-on-Trent	(stŏk-ŏn-trĕnt)	Gt. Brit.	53.0 N	2.10 W
160	Stokes Pt.	(stōks)	Austl. (Tas. In.)	40.10 S	143.55 E
121	Stokhud R.	(stŏK-ŏŏt')	Sov. Un.	51.20 N	25.10 E
127	Stolac	(stô'läts)	Yugo.	43.4 N	17.59 E
120	Stolberg	(shtôl'bĕrgh)	Ger.	50.47 N	6.13 E
139	Stolbovoy I.	(stôl-bô-voi')	Sov. Un.	74.0 N	136.0 E
121	Stolin	(stô'lĕn)	Sov. Un.	51.53 N	26.50 E
116	Stone	(stōn)	Gt. Brit.	52.54 N	2.9 W
87	Stoneham	(stōn'ăm)	Mass. (In.)	42.28 N	71.6 W
114	Stonehaven	(stōn'hä-v'n)	Gt. Brit.	56.55 N	2.13 W
63	Stone Mountain		Ga. (Atlanta In.)	33.48 N	84.10 W
64	Stonewall	(stōn'wôl)	Can. (Winnipeg In.)	50.9 N	97.18 W
82	Stonewall		Miss.	32.8 N	88.46 W
85	Stonington	(stōn'ĭng-tŭn)	Conn.	41.20 N	71.56 W
74	Stony Cr.	(stô'nē)	Calif.	39.30 N	122.37 W
85	Stony Lake		Can.	45.45 N	79.25 W
64	Stony Mountain		Can. (Winnipeg In.)	50.5 N	97.13 W
63	Stony Point		N.Y. (New York In.)	41.14 N	73.59 W
108	Stora Lule R.	(stôô'rä lōō'lĕ)	Swe.	66.15 N	20.47 E
118	Stord I.	(stôrd)	Nor.	59.52 N	5.30 E
118	Storesotra (Sartor) (I.)	(stô-rĕ-sô'trä)	Nor.	60.18 N	5.8 E
118	Stor Fjord	(stôr)	Nor.	62.23 N	6.15 E
118	Stor L.		Swe.	63.12 N	14.15 E
118	Stor L.		Nor.	61.35 N	11.12 E
118	Stor R.		Nor.	58.38 N	6.10 E
160	Storm B.	(stôrm)	Austl. (Tas. In.)	43.10 S	147.35 E
150	Storm (Spratley) I.	(sprät'lē)	Asia	8.39 N	111.51 E
77	Storm L.		Ia.	42.40 N	95.10 W
77	Storm Mt.		Colo. (Denver In.)	40.29 N	105.23 W
91	Stormy Pt.		St. Thomas (In.)	18.22 N	65.0 W
114	Stornoway	(stôr'nô-wā)	Gt. Brit.	58.15 N	6.20 W
121	Storozhinets	(stô-rô'zhĕn-yĕts)	Sov. Un.	48.11 N	25.45 E
118	Storrsjö	(stôr'shû)	Swe.	62.50 N	13.2 E
118	Storvik	(stôr'vĕk)	Swe.	60.37 N	16.31 E
87	Stoughton	(stô'tŭn)	Mass. (In.)	42.7 N	71.5 W
77	Stoughton		Wis.	42.55 N	89.14 W
114	Stour (R.)	(stour)	Gt. Brit.	50.55 N	2.0 W
116	Stourbridge	(stour'brĭj)	Gt. Brit.	52.27 N	2.9 W
116	Stourport	(stour'pōrt)	Gt. Brit.	52.20 N	2.16 W
87	Stow	(stō)	Mass. (In.)	42.26 N	71.30 W
114	Strabane	(strä-bän')	N. Ire.	54.52 N	7.22 W
159	Stradbroke I.	(străd'brōk)	Austl.	27.35 S	153.29 E
100	Strahan	(strä'ăn)	Austl. (Tas. In.)	42.8 S	145.19 E
120	Strakonice	(strä'kô-nyĕ-tsĕ)	Czech.	49.17 N	13.51 E
127	Straldža	(străl'dzhä)	Bul.	42.35 N	26.38 E
120	Stralsund	(shträl'sōōnt)	Ger.	54.19 N	13.3 E
118	Strand	(strănd)	Nor.	59.4 N	6.0 E
65	Strandell	(strănd'ĕl)	Wash. (Vancouver In.)	48.55 N	122.21 W
114	Strangford, Lough	(lŏK străng'fĕrd)	N. Ire.	54.25 N	5.40 W
118	Strängnäs	(strĕng'nĕs)	Swe.	59.22 N	17.0 E
114	Stranraer	(strän-rär')	Gt. Brit.	54.50 N	5.0 W
123	Strasbourg	(strâs-bōōr')	Fr.	48.35 N	7.50 E
84	Stratford	(străt'fĕrd)	Can.	43.24 N	81.0 W
85	Stratford		Conn.	41.8 N	73.8 W
117	Stratford		Gt. Brit. (London In.)	51.33 N	0.1 W
156	Stratford		N. Z.	39.20 S	174.15 E
77	Stratford		Wis.	44.47 N	90.3 W
114	Stratford-on-Avon	(ā'vŏn)	Gt. Brit.	52.13 N	1.45 W
160	Strathfield	(străth'fēld)	Austl. (Sydney In.)	33.52 S	151.6 E
120	Straubing	(strou'bĭng)	Ger.	48.53 N	12.34 E
120	Strausberg	(strous'bĕrgh)	Ger.	52.36 N	13.52 E
65	Strawberry Hill		Can. (Vancouver In.)	49.9 N	122.54 W
75	Strawberry R.		Utah	40.5 N	111.0 W
80	Strawn	(strôn)	Tex.	32.34 N	98.28 W
121	Strážnice	(străzh'nyĕ-tsĕ)	Czech.	48.55 N	17.20 E
79	Streator	(strē'tĕr)	Ill.	41.7 N	88.49 W
76	Streeter		N. D.	46.39 N	99.22 W
127	Strehaia	(strĕ-kä'yä)	Rom.	44.36 N	23.11 E
116	Stretford	(strĕt'fĕrd)	Gt. Brit.	53.26 N	2.61 W
117	Stretton	(strĕ'tŭn)	Gt. Brit. (Liverpool In.)	53.20 N	2.34 W
151	Strickland R.	(strĭk'lănd)	Pap. Ter.	6.30 S	142.1 E
126	Stromboli (Vol.)	(strôm'bô-lē)	It.	38.47 N	15.3 E
118	Strömstad	(strûm'städ)	Swe.	58.58 N	11.8 E
82	Strong R.	(strông)	Miss.	32.0 N	89.53 W
62	Strongsville	(strôŋgz'vĭl)	Ohio (Cleveland In.)	41.19 N	81.50 W
114	Stronsay (I.)	(strŏn'sā)	Gt. Brit. (In.)	59.5 N	2.40 W
65	Strontia Sprs.	(strŏn'shä)	Colo. (Denver In.)	39.27 N	105.8 W
85	Stroudsburg	(stroudz'bûrg)	Pa.	40.59 N	75.13 W
62	Stow	(stō)	Ohio (Cleveland In.)	41.10 N	81.26 W
127	Struma R.	(strōō'mä)	Bul.	42.0 N	23.2 E
127	Strumica	(strōō'mĭ-tsä)	Yugo.	41.26 N	22.39 E
84	Struthers	(strŭdh'ĕrz)	Ohio	41.2 N	80.37 W
121	Stry	(strē')	Sov. Un.	49.15 N	23.51 E
121	Stry R.		Sov. Un.	49.10 N	23.45 E
127	Stryman, G. of	(strē'män)	Grc.	40.40 N	23.50 E
120	Strzegom	(stzhĕ'gôm)	Pol.	50.58 N	16.20 E
121	Strzelce	(stzhĕl'tsĕ)	Pol.	50.30 N	18.20 E
121	Strzelin	(stzhĕ'lĭn)	Pol.	50.47 N	17.4 E
121	Strzelno	(stzhäl'nô)	Pol.	52.37 N	18.11 E
158	Stuart (Alice Sprs.)	(stū'ĕrt)	Austl.	23.38 S	133.50 E
83	Stuart		Fla. (In.)	27.11 N	80.15 W
77	Stuart		Ia.	41.31 N	94.19 W
65	Stuart Chan.		Can. (Vancouver In.)	48.57 N	123.40 W
65	Stuart I.		Wash. (Vancouver In.)	48.41 N	123.12 W
158	Stuarts Ra.		Austl.	29.30 S	135.0 E
118	Struer	(strōō'ĕr)	Den.	56.29 N	8.36 E
150	Stungtreng	(stōŏng'trĕng')	Indoch.	13.38 N	105.53 E
77	Sturgeon B.	(stûr'jŭn)	Wis.	44.51 N	87.21 W
77	Sturgeon R.		Mich.	46.45 N	88.36 W
84	Sturgis	(stûr'jĭs)	Ky.	37.35 N	87.59 W
84	Sturgis		Mich.	41.46 N	85.25 W
76	Sturgis		S. D.	44.25 N	103.30 W
158	Sturt Cr.	(stûrt)	Austl.	19.30 S	128.0 E
62	Sturtevant	(stûr'tĕ-vănt)	Wis. (Milwaukee In.)	42.42 N	87.54 W
79	Stuttgart	(stŭt'gärt)	Ark.	34.30 N	91.33 W
120	Stuttgart	(shtōōt'gärt)	Ger.	48.50 N	9.11 E
117	Styal	(stī'ăl)	Gt. Brit. (Liverpool In.)	53.21 N	2.14 W
121	Styr R.	(stĕr)	Sov. Un.	51.3 N	25.30 E
133	Suakin (Sawakin)	(swä'kĕn) (sä-wä'kĕn)	Sud.	19.3 N	37.20 E
147	Suan	(sōō'ăn)	Kor.	38.42 N	126.21 E
143	Süanhwä	(sü'ăn-hwä')	Chn.	40.37 N	115.6 E
145	Suao	(sōō'ou)	For.	24.36 N	121.50 E
119	Subata	(sōō'bä-tä)	Sov. Un.	56.1 N	25.55 E
160	Subiaco	(sōō-bē-ä'kō)	Austl. (Perth In.)	31.57 S	115.50 E
152	Subic	(sōō'bĭk)	Phil.	14.53 N	120.14 E
152	Subic B.		Phil.	14.40 N	120.12 E
127	Subotica	(sōō'bô'tē-tsä)	Yugo.	46.5 N	19.40 E
121	Suceava	(sōō-chä-ä'vä)	Rom.	47.39 N	26.17 E
121	Suceava R.		Rom.	47.45 N	26.3 E
121	Sucha	(sōō'kä)	Pol.	49.43 N	19.38 E
139	Suchan	(sōō-chän')	Sov. Un.	43.37 N	133.5 E
146	Sucheng	(sōō'chĕng')	Chn.	31.29 N	116.55 E
93	Suchiapa	(sōō-chē-ä'pä)	Mex.	16.38 N	93.5 W
94	Suchitoto	(sōō-chē-tô'tô)	Sal.	13.58 N	89.2 W
142	Suchow	(sōō'chō')	Chn.	39.40 N	98.28 E
146	Súchow	(sū'chō')	Chn.	34.13 N	117.18 E
146	Suchow	(sōō'chō')	Chn.	33.38 N	116.58 E
143	Suchow Cr.		Chn. (Shanghai In.)	31.11 N	121.25 E
142	Súchow (Suifu)	(swē'fōō')	Chn.	28.53 N	104.37 E
65	Sucia Is.	(sōō'sē-ä)	Wash. (Vancouver In.)	48.46 N	122.54 W
114	Suck R.	(sŭk)	Ire.	53.15 N	8.15 W
100	Sucre	(sōō'krā)	Bol.	19.1 S	65.25 W
140	Sudair	(sŭ-dä'ĕr)	Sau. Ar.	25.50 N	45.30 E
133	Sudan	(sōō-dän')	Afr.	15.0 N	30.0 E
132	Sudan (Reg.)	(sōō-dän')	Afr.	12.0 N	10.0 E
128	Suda R.	(sōō'dä)	Sov. Un.	59.0 N	37.0 E
89	Sudbury	(sŭd'bĕr-ē)	Can.	46.32 N	81.15 W
117	Sudbury		Gt. Brit. (London In.)	51.34 N	0.20 W
87	Sudbury		Mass. (In.)	42.23 N	71.25 W
117	Süder Elbe (R.)	(sü'der ĕl'bē)	Ger. (Hamburg In.)	53.30 N	9.54 E
120	Sudetes (Mts.)	(sōō-dē'tēz)	Ger.	50.25 N	16.40 E
128	Sudogda	(sōō'dôk-dä)	Sov. Un.	55.58 N	40.51 E
128	Sudost R.	(sōō-dôst')	Sov. Un.	52.40 N	33.20 E
57	Sud, R. du	(rē-vyär' dü sŭd')	Can. (In.)	50.0 N	70.45 W
129	Sudzha	(sōōd'zhä)	Sov. Un.	51.12 N	35.14 E
125	Sueca	(swä'kä)	Sp.	39.12 N	0.19 W
146	Suehfuchwang	(swē'fōō-chwäng')	Chn.	36.39 N	120.49 E
145	Suenping	(swĕn'pĭng')	Chn.	28.38 N	119.34 E
133	Suez	(sōō-ĕz')	Eg.	29.59 N	32.28 E
131	Suez Canal		Eg. (In.)	30.36 N	32.21 E
133	Suez, G. of		Afr.	29.0 N	30.0 E
63	Suffern	(sŭf'ĕrn)	N.Y. (New York In.)	41.7 N	74.10 W
63	Suffolk	(sŭf'ŭk)	Va. (Norfolk In.)	36.40 N	76.35 W
79	Sugar Cr.	(shōōg'ĕr)	Ill.	40.25 N	89.15 W
84	Sugar Cr.		Ind.	39.57 N	87.5 W
61	Sugar Creek		Mo. (Kansas City In.)	39.8 N	94.26 W
78	Sugar City		Colo.	38.13 N	103.41 W
81	Sugarland Junction		Tex. (In.)	29.30 N	95.31 W
65	Sugar Loaf		Colo. (Denver In.)	40.0 N	105.27 W
102	Sugar Loaf (Mt.)		Braz. (In.)	22.58 S	43.0 W
133	Suhâg	(sōō-häg')	Eg.	26.35 N	31.36 E
120	Suhl	(zōōl)	Ger.	50.37 N	10.42 E
145	Suian	(sōō'ē-än')	Chn.	29.32 N	118.53 E
145	Suichang	(sōō'ē-chäng')	Chn.	28.33 N	119.22 E
146	Suichow	(sōō'ē-chō')	Chn.	34.29 N	115.17 E
139	Suifenho	(Pogranichnaya) (swä'fŭn'hŭ')	Chn.	44.23 N	131.9 E
148	Suihwa	(sōō'ē-hwä')	Chn.	46.27 N	127.6 E
143	Suihwa		Chn.	46.36 N	126.40 E
142	Suilai	(sōō'ē-lī')	Chn.	44.30 N	86.10 E
144	Suining	(sōō'ē-nĭng')	Chn.	26.28 N	109.49 E
144	Suining		Chn.	30.32 N	105.40 E
146	Suining		Chn.	33.53 N	118.4 E
99	Suipacha	(swē-pä'chä)	Arg. (Buenos Aires In.)	34.42 S	59.38 W
146	Suiping	(sōō'ē-pĭng')	Chn.	33.12 N	113.54 E
114	Suir, R. (sūr)		Ire.	52.20 N	7.30 W
67	Suisun B.	(sōō-ē-sōōn')	Calif. (San Francisco In.)	38.5 N	122.3 W
142	Suiting	(sōō-ē'tĭng)	Chn.	31.5 N	107.38 E
144	Suiyang	(sōō'ē-yäng')	Chn.	27.52 N	107.10 E
142	Suiyuan (Prov.)	(sōō'ē-yän')	Chn.	41.30 N	108.30 E
128	Sukhinichi	(sōō'kĕ'nē-chē)	Sov. Un.	54.6 N	35.21 E
110	Sukhona R.	(sōō-kô'nä)	Sov. Un.	59.40 N	42.30 E
105	Sukhumi	(sōō-kōōm')	Sov. Un.	43.0 N	41.2 E
141	Sukkur	(sŭk'ŭr)	Pak.	27.40 N	68.55 E
149	Sukumo	(sōō'kōō-mô)	Jap.	32.58 N	132.43 E
151	Sulabesi (I.)	(sōō-lä-bä'sē)	Indon.	2.15 S	126.0 E
94	Sulaco, R.	(sōō-lä'kō)	Hond.	14.57 N	87.30 W
141	Sulaiman Ra.	(sōō-lä-ē-män')	Pak.	29.30 N	69.38 E
111	Sulak R.	(sōō-läk')	Sov. Un.	43.20 N	47.0 E
129	Sula R.	(sōō-lä')	Sov. Un.	50.35 N	33.20 E
153	Sulat	(sōō'lät)	Phil.	11.47 N	125.27 E
153	Sulauan Pt.	(sōō-lou'ăn)	Phil.	8.37 N	124.28 E
126	Sulet (I.)	(sōō'lĕt)	Yugo.	43.23 N	16.20 E
129	Sulina	(sōō-lē'nä)	Rom.	45.7 N	29.30 E
108	Sulitelma (Mt.)	(sōō-lē-tyĕl'mä)	Swe.	67.5 N	16.30 E
100	Sullana	(sōō-lyä'nä)	Peru	5.0 S	80.32 W
82	Sulligent	(sŭl'ĭ-jĕnt)	Ala.	33.53 N	88.9 W
65	Sullivan	(sŭl'ĭ-vän)	Can. (Vancouver In.)	49.7 N	122.48 W
65	Sullivan		Colo. (Denver In.)	39.40 N	104.53 W
79	Sullivan		Ill.	39.35 N	88.36 W
84	Sullivan		Ind.	39.6 N	87.22 W
79	Sullivan		Mo.	38.13 N	91.8 W
126	Sulmona	(sōōl-mô'nä)	It.	42.3 N	13.56 E
79	Sulphur	(sŭl'fŭr)	Okla.	34.31 N	96.58 W
79	Sulphur R.		Ark.-Tex.	33.24 N	94.55 W
81	Sulphur Springs		Tex.	33.8 N	95.36 W
80	Sulphur Springs Cr.		Tex.	32.58 N	102.32 W
140	Sultanabad	(sōōl-tän-ä-bäd')	Iran	28.15 N	55.29 E
92	Sultepec	(sōōl-tä-pĕk')	Mex.	18.45 N	99.52 W
153	Suluan I.	(sōō-lōō'ăn)	Phil.	10.44 N	125.58 E
153	Sulu Arch.	(sōō'lōō)	Phil.	5.30 N	121.0 E
142	Sulu Ho (R.)	(sōō'lōō hô')	Chn.	40.30 N	96.30 E
153	Sulu Sea		Phil.	9.0 N	120.30 E
149	Suma	(sōō'mä)	Jap. (Osaka In.)	34.39 N	135.6 E
65	Sumas	(sū'más)	Wash. (Vancouver In.)	49.0 N	122.16 W
65	Sumas L.		Can. (Vancouver In.)	49.4 N	122.8 W
65	Sumas R.		Wash. (Vancouver In.)	48.57 N	122.15 W
150	Sumatra (I.)	(sōō-mä'trä)	Indon.	1.0 S	102.0 E
150	Sumba (Soemba)	(sŭm'bä) (sōōm'bä)	I. Indon.	9.45 S	120.0 E
150	Sumbawa (Soembawa) (I.)	(sōōm-bä'wä)	Indon.	8.45 S	118.0 E
114	Sumburgh Pt.	(sŭm'bŭr-ô)	Gt. Brit. (In.)	59.55 N	1.20 W
121	Sümeg	(shü'mĕg)	Hung.	46.59 N	17.19 E
127	Šumen	(shōō'mĕn)	Bul.	43.15 N	26.55 E
149	Sumidagawa R.	(sōō'mē-dä-gä'wä)	Jap.	36.8 N	139.28 E

ng-sing; ŋ-bank; N-nasalized n; nŏd; cŏmmit; ōld; ôbey; ôrder; fōōd; fŏŏt; ou-out; s-soft; sh-dish; th-thin; pūre; ûnite; ûrn; stŭd; circŭs; ü-as "y" in study; '-indeterminate vowel.

Page	Name	Pronunciation	Region	Lat. °′	Long. °′
99	Sumidouro	(sōō-mê-dō′rōō)	Braz. (Rio de Janeiro In.)	22.0 S	42.39 W
149	Sumiyoshi	(sōō′mê-yō′shê)	Jap. (Osaka In.)	34.36 N	135.29 E
72	Summer L.	(sŭm′ĕr)	Ore.	42.50 N	120.50 W
86	Summerside	(sŭm′ĕr-sīd)	Can.	46.24 N	63.47 W
83	Summerton	(sŭm′ĕr-tŭn)	S. C.	33.37 N	80.22 W
83	Summerville	(sŭm′ĕr-vĭl)	S. C.	33.1 N	80.10 W
62	Summit	(sŭm′mĭt)	Ill. (Chicago In.)	41.47 N	87.49 W
63	Summit		N.J. (New York In.)	40.43 N	74.22 W
72	Summit Lake Ind. Res.		Nev.	41.35 N	119.15 W
75	Summit Pk.		Colo.	37.18 N	106.42 W
157	Sumner	(sŭm′nĕr)	N. Z. (In.)	43.34 S	172.48 E
67	Sumner		Wash. (Seattle In.)	47.12 N	122.14 W
157	Sumner Head		N. Z. (In.)	43.34 S	172.48 E
121	Šumperk	(shōōm′pĕrk)	Czech.	48.58 N	17.0 E
82	Sumrall	(sŭm′rŏl)	Miss.	31.25 N	89.33 W
83	Sumter	(sŭm′tĕr)	S. C.	33.56 N	80.20 W
129	Sumy	(sōō′mĭ)	Sov. Un.	50.55 N	34.48 E
147	Sunan	(sōō′nän′)	Kor.	39.12 N	125.43 E
85	Sunbury	(sŭn′bĕr-ê)	Pa.	40.52 N	76.47 W
147	Sunchŏn	(sōōn′chŭn′)	Kor.	39.26 N	125.56 E
147	Sunchŏn		Kor.	34.58 N	127.30 E
144	Sünchow	(sün′chō′)	Chn.	23.28 N	110.4 E
150	Sunda Is.	(sōōn′dä)	Ind. O.	10.0 S	115.0 E
118	Sundals Fjord	(sōōn′däls)	Nor.	62.50 N	8.10 E
118	Sundals L.		Nor.	59.36 N	6.45 E
73	Sundance	(sŭn′dăns)	Wyo.	44.25 N	104.30 W
150	Sunda Str.		Indon.	6.0 S	106.0 E
150	Sunda Trough		Indon.	10.0 S	111.0 E
158	Sunday Str.		Austl.	16.20 S	123.10 E
118	Sundbyberg	(sōōn′bü-bĕrgh)	Swe.	59.22 N	17.58 E
114	Sunderland	(sŭn′dĕr-lănd)	Gt. Brit.	54.55 N	1.25 W
118	Sundsvall	(sōōnds′väl)	Swe.	62.26 N	17.16 E
82	Sunflower R.		Miss.	33.0 N	90.35 W
143	Sungari R.	(sōōn′gä-rē)	Chn.	46.0 N	127.0 E
151	Sungay Mt.	(sōōŋ-gä′ê)	Phil. (Manila In.)	14.10 N	121.2 E
145	Sungfow	(sōōng′fō′)	Chn.	31.5 N	114.44 E
144	Sungkan	(sōōng′kän′)	Chn.	28.20 N	106.42 E
145	Sungki	(sōōng′kē′)	Chn.	27.36 N	118.26 E
145	Sungkiang	(sōōng′kyäng′)	Chn.	30.55 N	121.8 E
144	Sungtze	(sōōng′tsē′)	Chn.	30.20 N	111.30 E
111	Sungurlu	(sōōn′gōōr-lōō′)	Tur.	40.8 N	34.28 E
145	Sungyang	(sōōng′yäng′)	Chn.	28.25 N	119.33 E
144	Sunhing	(sōōn′hing′)	Chn.	22.48 N	112.8 E
146	Sunhsien	(sōōn′hsyĕn′)	Chn.	35.41 N	114.53 E
144	Sunhwei	(sōōn′hwī′)	Chn.	22.28 N	112.56 E
118	Sunne	(sōōn′ē)	Swe.	59.50 N	13.10 E
144	Sunning	(sōōn′ning′)	Chn.	22.16 N	112.38 E
75	Sunnyside	(sŭn′ĭ-sīd)	Utah	39.34 N	110.22 W
72	Sunnyside		Wash.	46.18 N	120.0 W
149	Suno C.	(sōō′nō)	Jap.	34.58 N	139.58 E
67	Sunol	(sōō′nŭl)	Calif. (San Francisco In.)	37.35 N	121.53 W
73	Sun R.		Mont.	47.28 N	112.10 W
75	Sunset Crater Natl. Mon.		Ariz.	35.40 N	111.30 W
160	Sunshine		Austl. (Melbourne In.)	37.48 S	144.50 E
139	Suntar	(sōōn-tär′)	Sov. Un.	62.10 N	117.30 E
119	Suojärvi	(sōō′ô-yĕr′vê)	Fin.	62.17 N	32.35 E
75	Superior	(sū-pē′rĭ-ĕr)	Ariz.	33.17 N	111.8 W
65	Superior		Colo. (Denver In.)	39.57 N	105.10 W
78	Superior		Neb.	40.2 N	98.4 W
77	Superior		Wis.	46.44 N	92.4 W
73	Superior		Wyo.	41.46 N	108.59 W
77	Superior, L.		U. S.-Can.	47.40 N	88.0 W
93	Superior, Laguna	(lä-gōō′nä sōō-pä-rê-ōr′)	Mex.	16.20 N	94.55 W
144	Sūpu	(sū′pōō′)	Chn.	27.53 N	110.13 E
140	Sur	(sōōr)	Oman	22.32 N	59.29 E
121	Šurany	(shōō′rä-nû′)	Czech.	48.5 N	18.12 E
141	Surat	(sōō′rŭt)	(sōō-rät′) India	21.5 N	72.46 E
128	Surazh	(sōō-räzh′)	Sov. Un.	53.1 N	32.25 E
128	Surazh		Sov. Un.	55.25 N	30.44 E
117	Surbiton	(sûr′bĭ-tŭn)	Gt. Brit. (London In.)	51.23 N	0.20 W
100	Surco	(sōōr′kō)	Peru (In.)	12.9 S	77.1 W
123	Suresnes	(sü-rän′)	Fr. (In.)	48.51 N	2.13 E
122	Surgères	(sür-zhär′)	Fr.	46.8 N	0.50 W
138	Surgut	(sōōr-gōōt′)	Sov. Un.	61.20 N	73.25 E
153	Surigao	(sōō-rē-gä′ō)	Phil.	9.46 N	125.30 E
153	Surigao Str.		Phil.	10.15 N	125.25 E
101	Surinam (Netherlands Guiana)	(sōō-rē-näm′)	(gē-ăn′ä) S. A.	4.0 N	56.0 W
101	Surinam R.		Sur.	5.0 N	55.2 W
160	Surrey	(sŭr′ê)	Austl. (Tas. In.)	41.26 S	145.40 E
149	Suruga B.	(sōō′rōō-gä)	Jap.	34.46 N	138.35 E
126	Susa	(sōō′sä)	It.	45.6 N	7.2 E
149	Susa		Jap.	34.39 N	131.40 E
126	Sušak	(sōō′shäk)	Yugo.	45.17 N	14.28 E
149	Susaki	(sōō′sä-kē)	Jap.	33.22 N	133.15 E
74	Susanville	(sōō′zăn-vĭl)	Calif.	40.23 N	120.42 W
120	Sušice	(sōō′shê-tsē)	Czech.	49.14 N	13.31 E
69	Susitna	(sōō-sĭt′nä)	Alsk.	61.25 N	150.30 W
69	Susitna R.		Alsk.	62.40 N	150.0 W
85	Susquehanna	(sŭs′kwê-hăn′ä)	Pa.	41.56 N	75.36 W
85	Susquehanna R.		Pa.-N. Y.	41.35 N	76.0 W
86	Sussex	(sŭs′ĕks)	Can.	45.42 N	65.31 W
63	Sussex		N.J. (New York In.)	41.13 N	74.36 W
145	Susung	(sōō′sōōng′)	Chn.	30.10 N	116.7 E
160	Sutherland	(sŭdh′ĕr-lănd)	Austl. (Sydney In.)	34.2 S	151.3 E
134	Sutherland		U. S. Afr.	32.22 S	20.39 E
141	Sutlej R.	(sŭt′lĕj)	Pak.	30.0 N	73.0 E
146	Sutsien	(sōō′tsyĕn′)	Chn.	33.56 N	118.22 E
117	Sutton	(sut″n)	Gt. Brit. (London In.)	51.22 N	0.12 W
87	Sutton		Mass. (In.)	42.9 N	71.46 W
117	Sutton at Hone	(hōn)	Gt. Brit. (London In.)	51.25 N	0.14 E
116	Sutton Coldfield	(kōld′fēld)	Gt. Brit.	52.34 N	1.49 W
116	Sutton-in-Ashfield	(ăsh′fēld)	Gt. Brit.	53.7 N	1.15 W
121	Suwalki	(sōō-vou′kē)	Pol.	54.5 N	22.56 E
82	Suwannee R.	(sōō-wō′nē)	Fla.-Ga.	30.0 N	83.0 W
147	Suwŏn	(sōō′wŭn′)	Kor.	37.17 N	127.1 E
146	Suyi	(sōō′yē′)	Chn.	33.1 N	118.27 E
128	Suzdal	(sōōz′dăl)	Sov. Un.	56.25 N	40.28 E
48	Svalbard (Spitsbergen)	(späl′bärt)	(spĭts′bûr-gĕn) Arc. O.	79.0 N	16.0 E
118	Svaneke	(svä′nĕ-kē)	Den.	55.7 N	15.9 E
108	Svappavaara	(svä-pä-vä′rä)	Swe.	67.37 N	21.20 E
129	Svatova Luchka	(svä′tô-vä lōōch′kä)	Sov. Un.	49.24 N	38.2 E
118	Svedala	(svē′dä-lä)	Swe.	55.28 N	13.29 E
118	Svegsman	(sväks′män)	Swe.	62.2 N	14.22 E
118	Svelvik	(svĕl′vĕk)	Nor.	59.37 N	10.22 E
118	Svendborg	(svĕn′bôrgh)	Den.	55.3 N	10.35 E
67	Svensen	(svĕn′sĕn)	Ore. (Portland In.)	46.10 N	123.40 W
138	Sverdlovsk	(svĕrd-lôfsk′)	Sov. Un.	56.50 N	60.20 E
127	Svilajnac	(svē′lä-ē-näts)	Yugo.	44.13 N	21.12 E
127	Svilengrad	(svĕl′ĕn-grät)	Bul.	41.45 N	26.11 E
110	Svir R.	(svēr)	Sov. Un.	60.50 N	34.30 E
128	Svisloch R.	(svēs′lôk)	Sov. Un.	53.30 N	28.20 E
127	Svištov	(svēsh′tôf)	Bul.	43.35 N	25.20 E
	Svitavy, see Zwittau, Ger.				
139	Svobodnyy	(svô-bŏd′nĭ)	Sov. Un.	51.25 N	128.20 E
108	Svolvaer	(svŏl′vĕr)	Nor.	68.15 N	14.30 E
139	Svyatoy Nos (C.)	(svyŭ′toi nŏs)	Sov. Un.	72.50 N	141.10 E
119	Svyentsyany	(shvyĕn′tsyä-nĭ)	Sov. Un.	55.8 N	26.10 E
145	Swabue	(swä′bōō′ē)	Chn.	22.47 N	115.19 E
116	Swadlincote	(swŏd′lĭn-kōt)	Gt. Brit.	52.47 N	1.34 W
159	Swain Reefs	(swān)	Austl.	22.0 S	152.0 E
83	Swainsboro	(swānz′bŭr-ô)	Ga.	32.36 N	82.20 W
134	Swakopmund	(svä′kôp-mōōnt)	(swä′kôp-mōōnd) S. W. Afr.	22.40 S	14.32 E
114	Swale, R.	(swāl)	Gt. Brit.	54.10 N	1.10 W
87	Swampscott	(swŏmp′skŏt)	Mass. (In.)	42.28 N	70.55 W
159	Swan Hill	(swŏn)	Austl.	35.21 S	143.33 E
158	Swanland (Reg.)	(swŏn′lănd)	Austl.	31.30 S	120.0 E
158	Swan R.		Austl.	31.40 S	116.40 E
73	Swan R.		Mont.	47.50 N	113.40 W
117	Swanscombe	(swŏnz′kōm)	Gt. Brit. (London In.)	51.27 N	0.19 E
64	Swansea	(swän′sē)	Can. (Toronto In.)	43.38 N	79.28 W
114	Swansea	(swŏn′sē)	Gt. Brit.	51.37 N	3.55 W
61	Swansea		Ill. (St. Louis In.)	38.32 N	89.59 W
114	Swansea B.		Gt. Brit.	51.35 N	3.50 W
156	Swanson	(swŏn′sŭn)	N. Z. (In.)	36.52 S	174.35 E
145	Swatow	(swä′tō′)	Chn.	23.23 N	116.27 E
134	Swaziland	(swä′zē-lănd)	Afr.	26.30 S	31.30 E
118	Sweden	(swē′dĕn)	Eur.	60.0 N	15.0 E
63	Swedesboro	(swēdz′bē-rō)	N.J. (Philadelphia In.)	39.45 N	75.18 W
73	Sweetgrass Cr.	(swēt′grăs)	Mont.	46.10 N	109.55 W
82	Sweetwater	(swēt′wô-tĕr)	Tenn.	35.36 N	84.29 W
80	Sweetwater		Tex.	32.28 N	100.25 W
131	Sweetwater Canal		Eg. (Suez Can. In.)	30.14 N	30.25 E
76	Sweetwater L.		N. D.	48.12 N	98.48 W
74	Sweetwater Reservoir		Calif. (In.)	32.41 N	116.55 W
73	Sweetwater R.		Wyo.	42.25 N	108.40 W
120	Świdnica	(shvĭd-nē′tsä)	Pol.	50.50 N	16.28 E
120	Świdwin	(shvĭd′vĭn)	Pol.	53.47 N	15.47 E
120	Świebodzice	(shvyĂN-bôd′jê-tsē)	Pol.	50.52 N	16.17 E
120	Świebodzin	(shvyĂN-bôd′jēn)	Pol.	52.16 N	15.36 E
121	Świecie	(shvyĂN′tsyē)	Pol.	53.24 N	18.26 E
88	Swift Current		Can.	50.18 N	107.47 W
116	Swift, R.		Gt. Brit.	52.27 N	1.9 W
86	Swift R.		Me.	44.45 N	70.41 W
114	Swindon	(swĭn′dŭn)	Gt. Brit.	51.35 N	1.50 W
	Swinemünde, see Świnioujście, Pol.				
120	Świnioujście (Swinemünde)	(shvĭ-nĭ-ô-wēsh′chyē)	(shvē′nĕ-mün-dĕ) Pol.	53.56 N	14.13 E
67	Swinomish Ind. Res.	(swĭ-nō′mĭsh)	Wash. (Seattle In.)	48.30 N	122.30 W
116	Swinton	(swĭn′tŭn)	Gt. Brit.	53.29 N	2.19 W
62	Swissvale	(swĭs′väl)	Pa. (Pittsburgh In.)	40.25 N	79.54 W
120	Switzerland	(swĭt′zĕr-lănd)	Eur.	46.40 N	8.0 E
128	Syas R.	(syäs)	Sov. Un.	59.30 N	33.30 E
77	Sycamore	(sĭk′ä-mōr)	Ill.	42.0 N	88.40 W
128	Sychevka	(sē-chôf′kä)	Sov. Un.	55.51 N	34.17 E
160	Sydenham	(sĭd′ĕn-ăm)	Austl. (Melbourne In.)	37.42 S	144.47 E
160	Sydenham		Austl. (Sydney In.)	33.55 S	151.10 E
159	Sydney	(sĭd′nē)	Austl.	34.0 S	151.0 E
160	Sydney		Austl. (In.)		
89	Sydney		Can.	46.18 N	60.14 W
87	Sydney Mines		Can.	46.15 N	60.15 W
133	Syene (Aswân)	(sē-ä′nä)	(ä-swän′) Eg.	24.7 N	32.58 E
110	Syktyvkar (Ust Sysolsk)	(sūk-tûf′kär)	(ōōst sū-sôlsk′) Sov. Un.	61.40 N	50.45 E
82	Sylacauga	(sĭl′ä-kô′gä)	Ala.	33.9 N	86.14 W
118	Sylfjällen (Mt.)	(sül′fyĕl-ĕn)	Swe.	63.0 N	12.12 E
118	Sylling	(sül′lĭng)	Nor.	59.52 N	10.19 E
120	Sylt I.	(sĭlt)	Ger.	54.53 N	8.30 E
83	Sylvania	(sĭl-vā′nĭ-ä)	Ga.	32.44 N	81.38 W
82	Sylvester	(sĭl-vĕs′tĕr)	Ga.	31.32 N	83.52 W
126	Syracuse (Siracusa)	(sĭr′ä-kūs)	(sē-rä-kōō′sä) It.	37.5 N	15.17 E
78	Syracuse		Kan.	37.57 N	101.45 W
85	Syracuse		N. Y.	43.5 N	76.10 W
61	Syracuse		Utah (Salt Lake City In.)	41.5 N	112.7 W
138	Syr Darya	(sĕr där-yä′)	Sov. Un.	45.0 N	65.0 E
140	Syria	(sĭr′ĭ-ä)	Asia	35.0 N	38.30 E
140	Syrian Des.		Asia	31.0 N	40.0 E
127	Syros (I.)	(sē′rôs)	Grc.	37.25 N	24.55 E
139	Syuryuktyakh R.	(syōō′rĭ-ŭk-tyăK′)	Sov. Un.	65.20 N	141.0 E
111	Syzran	(sĕz-rän″)	Sov. Un.	53.5 N	48.28 E
121	Szabadszállás	(sô′bôd-sä′lăsh)	Hung.	46.52 N	19.14 E
120	Szamotuly	(shä-mô-tōō′wê)	Pol.	52.36 N	16.33 E
121	Szarvas	(sôr′vŏsh)	Hung.	46.51 N	20.35 E
121	Szczebrzeszyn	(shchĕ-bzhä′shĕn)	Pol.	50.41 N	22.57 E
120	Szczecin (Stettin)	(shchĕ′tsĭn)	(shtĕ-tēn′) Pol.	53.26 N	14.32 E
120	Szczecinek	(shchĕ′tsĭ-nĕk)	Pol.	53.42 N	16.42 E
121	Szczuczyn	(shchōō′chēn)	Pol.	53.33 N	22.17 E
121	Szczytno	(shchĭt′nô)	Pol.	53.33 N	20.59 E
144	Szecheng	(sē′chĕng′)	Chn.	24.30 N	106.38 E
144	Szechow	(sē′chō′)	Chn.	27.10 N	108.25 E
146	Szechow		Chn.	33.29 N	117.48 E
144	Szechwan (Prov.)	(sē′chwän′)	Chn.	30.5 N	106.45 E
121	Szeged	(sē′gĕd)	Hung.	46.15 N	20.11 E
121	Székesfehérvár	(sā′kĕsh-fē′här-vär)	Hung.	47.12 N	18.24 E
121	Szekszárd	(sĕk′särd)	Hung.	46.20 N	18.42 E
142	Szemao	(sē′mä′ō)	Chn.	22.40 N	101.2 E
144	Szenan	(sē′nän′)	Chn.	27.55 N	108.15 E
144	Szengjen	(sĕng′jĕn′)	Chn.	24.55 N	108.20 E
121	Szentendre	(sĕnt′ĕn-drĕ)	Hung.	47.40 N	19.4 E
121	Szentes	(sĕn′tĕsh)	Hung.	46.38 N	20.17 E
148	Szepingkai	(sē′pĭng′kī′)	Chn.	43.26 N	124.15 E
146	Szeshui	(sē′shōō′ê)	Chn.	34.48 N	113.17 E
146	Szeshui		Chn.	35.48 N	117.17 E
144	Szewui	(sē′wōō′ē)	Chn.	23.22 N	112.37 E
121	Szigetvár	(sē′gĕt-vär)	Hung.	46.5 N	17.50 E
121	Szolnok	(sôl′nŏk)	Hung.	47.11 N	20.11 E
120	Szombathely	(sôm′bôt-hĕl′)	Hung.	47.13 N	16.35 E
120	Szprotawa	(shprô-tä′vä)	Pol.	51.34 N	15.32 E
121	Szydlowiec	(shĭd-wô′vyĕts)	Pol.	51.12 N	20.52 E
152	Taal	(tä-äl′)	Phil.	13.51 N	120.55 E
152	Taal, L.		Phil.	14.0 N	121.0 E
152	Taal, Vol.		Phil.	14.1 N	121.0 E
152	Tabaco	(tä-bä′kō)	Phil.	13.21 N	123.42 E
151	Tabar Is.	(tä′bär)	N. Gui. Ter.	2.40 S	152.3 E
131	Tabarka	(tä-bär′kä)	Tun. (In.)	36.55 N	8.55 E
95	Tabasara, Serranía de (Mts.)	(sĕr-rä-nē′ä dā tä-bä-sä′rä)	Pan.	8.33 N	81.25 W
93	Tabasco (State)	(tä-bäs′kō)	Mex.	18.10 N	93.0 W
100	Tabatinga	(tä-bä-tĭŋ′gä)	Braz.	4.15 S	69.57 W
152	Tabayoc, Mt.	(tä-bä-yōk′)	Phil.	16.41 N	120.53 E
124	Tabernas	(tä-bĕr′näs)	Sp.	37.3 N	2.22 W
102	Tablada	(tä-blä′dhä)	Arg. (In.)	34.42 S	58.31 W
152	Tablas Is.	(tä′blăs)	Phil.	12.20 N	122.0 E
152	Tablas Str.		Phil.	12.30 N	121.45 E
135	Table B.		U. S. Afr.	33.54 S	18.27 E
156	Table C.		N. Z.	39.5 S	178.2 E
135	Table Mt.		U. S. Afr. (Capetown In.)	33.58 S	18.27 E
86	Tabletop (Jacques Cartier) (Mt.)	(zhăk kär-tyā′)	Can.	48.58 N	66.2 W
124	Taboada	(tä-bō-ä′dä)	Sp.	42.43 N	7.45 W
90	Taboga I.	(tä-bō′gä)	C. Z. (In.)	8.47 N	79.33 W
153	Tabogon	(tä-bô-gōn′)	Phil.	10.57 N	124.1 E
120	Tábor	(tä′bôr)	Czech.	49.25 N	14.40 E
134	Tabora	(tä-bō′rä)	Tan.	5.5 S	32.47 E
132	Tabou	(tä-bōō′)	Fr. W. Afr.	4.30 N	7.26 W
140	Tabriz	(tä-brēz′)	Iran	38.4 N	46.15 E
92	Tacámbaro de Codallos	(tä-kăm′-bä-rō dā kô-dăl′yōs)	Mex.	19.13 N	101.20 W
94	Tacaná (Vol.)	(tä-kä-nä′)	Guat.	15.8 N	92.7 W
146	Tacheng	(tä′chĕng′)	Chn.	38.49 N	116.26 E
144	Tachu	(tä′chōō′)	Chn.	30.43 N	107.9 E
88	Tacla L.	(tăk′lä)	Can.	55.30 N	126.15 W
153	Tacloban	(tä-klō′băn)	Phil.	11.13 N	125.0 E
100	Tacna	(täk′nä)	Peru	17.45 S	69.45 W
72	Tacoma	(tä-kō′mä)	Wash.	47.15 N	122.30 W
85	Taconic Range	(tä-kŏn′ĭk)	N. Y.	42.0 N	73.40 W
93	Tacotalpa	(tä-kô-täl′pä)	Mex.	17.37 N	92.50 W
102	Tacuarembo	(tä-kwä-rĕm′bô)	Ur.	31.50 S	56.10 W
93	Tacuba	(tä-kōō′bä)	Mex. (In.)	19.28 N	99.10 W
93	Tacubaya	(tä-kōō-bä′yä)	Mex. (In.)	19.24 N	99.13 W
149	Tada	(tä′dä)	Jap. (Osaka In.)	34.52 N	135.24 E
116	Tadcaster	(tăd′kăs-tĕr)	Gt. Brit.	53.53 N	1.15 W
132	Tademait Plat.	(tä-dē-mä′ĕt)	Alg.	28.30 N	3.0 E
135	Tadjoura	(tăd-zhōō′rä)	Fr. Som.	11.50 N	42.52 E
149	Tadotsu	(tä′dô-tsōō)	Jap.	34.10 N	133.39 E
86	Tadoussac	(tä-dōō-säk′)	Can.	48.9 N	69.43 W
138	Tadzhik S.S.R.	(tät′zhĕk)	Sov. Un.	39.0 N	71.0 E
147	Taebaeksanmaek (Mts.)	(tī-bĭk′sän-mĭk′)	Kor.	37.39 N	128.48 E
147	Taechŏn	(tī′chŭn)	Kor.	35.55 N	128.30 E
147	Taedong R.	(tī-dŏng)	Kor.	38.45 N	125.35 E
147	Taegu	(Taikyū) (tī′gōō′)	(tī′kyōō′) Kor.	35.52 N	128.35 E
147	Taejŏn	(tī′jŭn′)	Kor.	36.20 N	127.28 E
124	Tafalla	(tä-fäl′yä)	Sp.	42.31 N	1.40 W
137	Tafila	(tä-fē′la)	Jor. (In.)	30.50 N	35.37 E
132	Tafilelt Oasis	(tä-fē′lĕlt)	Mor.	31.15 N	4.15 W
125	Tafna R.	(täf′nä)	Alg.	35.25 N	1.0 W
74	Taft	(täft)	Calif.	35.9 N	119.28 W
129	Taganrog	(tä-gän-rŏk′)	Sov. Un.	47.12 N	38.57 E
129	Taganrog, G. of		Sov. Un.	47.5 N	39.0 E

ăt; finăl; rāte; senāte; ärm; ask; sofȧ; fâre; ch-choose; dh-as th in other; bē; ēvent; bĕt; recēnt; cratēr; g-go; gh-guttural g; bĭt; ĭ-short neutral; rīde; K-guttural k as ch in German ich;

Page	Name	Pronunciation	Region	Lat. °′	Long. °′
153	Tagapula I.	(tä-gä-pōō-lä′)	Phil.	12.4 N	124.12 E
153	Tagbilaran	(täg-bē-lä′rän)	Phil.	9.38 N	123.52 E
151	Tagig	(tä-hēg′)	Phil. (Manila In.)	14.32 N	121.4 E
112	Tagiura	(tä-jōō′rä)	Libya	32.55 N	13.19 E
126	Tagliamento R.	(täl-yä-mĕn′tō)	It.	46.0 N	12.54 E
153	Tagoloan	(tä-gō-lō′än)	Phil.	8.30 N	124.46 E
153	Tagoloan R.		Phil.	8.21 N	125.0 E
153	Tagolo Pt.	(tä-gō′lō)	Phil.	8.42 N	123.24 E
153	Tagubud, Mt.	(tä-gōō-bōōd′)	Phil.	7.20 N	126.11 E
159	Tagula Is.	(tä′gōō-lä)	Pap. Ter.	11.30 S	153.15 E
153	Tagum	(tä′gōōm)	Phil.	7.19 N	125.44 E
153	Tagum R.		Phil.	7.35 N	125.50 E
124	Tagus (Tajo) R.	(tā′gŭs) (tä′hō)	Sp.	39.50 N	5.0 W
132	Tahat, Mt.	(tä-hät′)	Alg.	23.26 N	5.28 E
142	Tahcheng (Chuguchak)	(tä′chĕng′) (chōō′gōō-chäk′)	Chn.	46.48 N	83.5 E
4	Tahiti (I.)	(tä-hē′tē) (tä′ē-tē′)	Pac. O.	17.53 S	148.5 W
79	Tahlequah	(tä-lĕ-kwä′)	Okla.	35.55 N	94.58 W
74	Tahoe, L.	(tä′hō)	Calif.-Nev.	39.2 N	120.0 W
132	Tahoua	(tä′ōō-ä)	Fr. W. Afr.	14.55 N	5.20 E
131	Tahta	(tä′tä)	Eg. (In.)	26.49 N	31.30 E
157	Tahunanui	(tä′hōō-nä-nōō′ē)	N. Z.	41.18 S	173.17 E
146	Taian	(tī′än′)	Chn.	36.9 N	117.8 E
157	Taiaroa Head	(tä′ē-ä-rō′ä)	N. Z. (In.)	45.47 S	170.45 E
145	Tai Chang R.	(tī′chäng′)	Chn.	25.37 N	118.28 E
145	Taichow	(tī′chō′)	Chn.	28.52 N	121.7 E
146	Taichow		Chn.	32.28 N	119.53 E
145	Taichung	(tī′chōōng)	For.	24.15 N	120.45 E
146	Taierhchwang	(tī′ĕr-chäng′)	Chn.	34.35 N	117.45 E
157	Taieri R.	(tä-ē-ä′rē)	N. Z.	45.30 S	170.12 E
140	Taif	(tif)	Sau. Ar.	21.10 N	40.50 E
139	Taigonos C.	(tī-gŭ-nŏs′)	Sov. Un.	60.30 N	160.10 E
146	Taihang Shan (Mts.)	(tī′häng′shän′)	Chn.	35.50 N	113.28 E
156	Taihape	(tä′ē-hä′pä)	N. Z.	39.42 S	175.45 E
148	Taihasen Mt.	(tī′hä-sĕn′)	For. (In.)	24.29 N	121.15 E
146	Taihing	(tī′hĭng′)	Chn.	32.9 N	119.59 E
145	Taiho	(tī′hō′)	Chn.	26.46 N	114.37 E
145	Taihoku (Taipei)	(tī′hō′kōō) (tī′pā′)	For.	25.1 N	121.30 E
146	Taiho		Chn.	33.9 N	115.38 E
145	Taihu	(tī′hōō′)	Chn.	30.26 N	116.12 E
146	Taikang	(tī′käng′)	Chn.	34.9 N	115.3 E
147	Taikyū (Taegu)	(tī′kyōō′) (tī′gōō′)	Kor.	35.52 N	128.35 E
145	Tai L.	(tī)	Chn.	31.8 N	120.15 E
142	Tailagein Khara (Reg.)	(tī′lä-gän′ kä′rä)	Chn.	43.30 N	106.0 E
144	Taileung	(tī′lē-ōōng′)	Chn.	22.51 N	113.12 E
140	Taima	(tä′ē-mä)	Sau. Ar.	28.0 N	39.5 E
114	Tain	(tān)	Gt. Brit.	57.49 N	4.5 W
148	Tainan	(tī′nän′)	For. (In.)	23.1 N	120.16 E
145	Taining	(tī′nĭng′)	Chn.	26.55 N	117.0 E
145	Taipei (Taihoku)	(tī′pā′) (tī′hō′kōō)	For.	25.1 N	121.30 E
144	Taiping	(tī′pĭng′)	Chn.	22.28 N	107.32 E
145	Taiping		Chn.	30.18 N	118.11 E
145	Taiping		Chn.	31.36 N	118.28 E
146	Taiping		Chn.	32.7 N	119.53 E
145	Taipu	(tī′pōō′)	Chn.	24.27 N	116.29 E
148	Taira	(tī′rä)	Jap.	37.4 N	140.54 E
146	Tai Shan (Mt.)	(tī′ shän)	Chn.	36.18 N	117.18 E
146	Tai Shan (Mts.)		Chn.	36.25 N	117.25 E
145	Taishun	(tī′shōōn′)	Chn.	27.30 N	119.44 E
102	Taitao Pen.	(tä-ē-tä′ō)	Chl.	46.30 S	75.30 W
145	Taitsang	(tī′tsäng′)	Chn.	31.24 N	121.0 E
148	Taitung	(tī′tōōng′)	For. (In.)	22.46 N	121.5 E
146	Taiwan, see Formosa				
143	Taiyi	(tī′yē′)	Chn.	34.15 N	119.19 E
143	Taiyüan	(tī′yū-än′)	Chn.	37.50 N	112.30 E
137	Ta'izz	(tä-ēz′)	Yem. (In.)	13.35 N	43.57 E
124	Tajo (Tagus) R.	(tä′hō) (tā′gŭs)	Sp.	39.50 N	5.0 W
94	Tajumulco (Vol.)	(tä-hōō-mōōl′kō)	Guat.	15.2 N	91.55 W
149	Takada	(tä′kä-dä)	Jap.	37.5 N	138.15 E
149	Takahashi	(tä′kä′hä-shĭ′)	Jap.	34.48 N	133.35 E
149	Taka I.	(tä′kä)	Jap.	30.48 N	130.22 E
149	Takaido	(tä′kä′ē-dō′)	Jap. (Tokyo In.)	35.39 N	139.36 E
157	Takaka	(tä-kä′kä)	N. Z.	40.52 S	172.48 E
149	Takamatsu	(tä′kä′mä-tsōō′)	Jap.	34.14 N	134.0 E
149	Takamori	(tä′kä′mō-rē′)	Jap.	32.50 N	131.8 E
148	Takao	(tä′kä′ō)	For. (In.)	22.44 N	120.21 E
149	Takaoka	(tä′kä′ō-kä′)	Jap.	36.45 N	137.0 E
156	Takapuna	(tä-kä-pōō′nä)	N. Z. (In.)	36.48 S	174.46 E
149	Takasaki	(tä′kät′sōō-kē′)	Jap.	36.19 N	139.1 E
149	Takata	(tä′kä′tä)	Jap.	35.7 N	133.42 E
149	Takatsuki	(tä′kät′sōō-kē′)	Jap. (Osaka In.)	34.50 N	135.38 E
135	Takaungu	(tä′kä′ōōŋ-gōō′)	Kenya	3.40 S	39.47 E
149	Takayama	(tä′kä′yä′mä)	Jap.	36.11 N	137.15 E
149	Takeda	(tä′kē-dä)	Jap.	32.60 N	131.25 E
149	Takefu	(tä′kē-fōō)	Jap.	35.51 N	136.10 E
144	Takhing	(täk′hĭng′)	Chn.	23.10 N	111.42 E
133	Takkaze R.	(täk′ä-zä)	Eth.	13.45 N	38.30 E
142	Takla Makan (Des.)	(tä′klä mä-kän′)	Chn.	39.20 N	83.0 E
132	Takoradi	(tä-kō-rä′dē)	G. C.	4.42 N	1.58 W
146	Taku	(tä′kōō′)	Chn.	38.59 N	117.35 E
88	Taku R.	(tä′kū)	Can.	58.45 N	132.30 W
92	Tala	(tä′lä)	Mex.	20.39 N	103.40 W
153	Talacag	(tä-lä-käg′)	Phil.	8.16 N	124.38 E
153	Talacogan	(tä-lä-kō′gän)	Phil.	8.30 N	125.40 E
95	Talamanca, Cordillera de (Mts.)	(kôr-dĕl-yä′rä dä tä-lä-mäŋ′kä)	C. R.-Pan.	9.20 N	83.30 W
150	Talamau (Ophir) (Mt.)	(tä-lä-mä′ōō) (ō′fĕr)	Indon.	0.15 N	99.50 E
134	Tala Mugongo	(tä′lä mōō-gōŋ′gōō)	Ang.	9.38 S	17.35 E
100	Talara	(tä-lä′rä)	Peru	4.32 S	81.5 W
151	Talasea	(tä-lä-sä′ä)	N. Gui. Ter.	5.18 S	150.1 E
151	Talaud Is.	(tä-lout′)	Indon.	4.15 N	126.45 E
124	Talavera de la Reina	(tä-lä-vä′rä dä lä rā-ē′nä)	Sp.	39.58 N	4.49 W
61	Talbert	(tôl′bûrt)	Calif. (Los Angeles In.)	33.42 N	117.58 W
135	Talbia	(täl′bĭ-ä)	Eg.	30.0 N	31.10 E
102	Talca	(täl′kä)	Chl.	35.28 S	71.45 W
102	Talcahuano	(täl-kä-wä′nō)	Chl.	36.45 S	73.1 W
138	Taldy-Kurgan	(täl′dĭ-kōōr-gän′)	Sov. Un.	45.10 N	78.25 E
93	Talea de Castro (San Miguel)	(tä′lä-ä dä käs′trō)	Mex.	17.22 N	96.15 W
122	Talence	(tä-lŏns)	Fr.	44.48 N	0.35 W
142	Tali	(tä′lē)	Chn.	25.51 N	100.10 E
151	Taliabu (I.)	(tä-lē-ä′bōō)	Indon.	1.45 S	124.45 E
153	Talibon	(tä-lē-bŏn′)	Phil.	10.0 N	124.19 E
146	Talienwan	(tä′lyĕn-wän′)	Chn.	39.4 N	121.37 E
153	Talikud I.	(tä-lē-kōōd′)	Phil.	6.55 N	125.42 E
152	Talim I.	(tä-lēm′)	Phil.	14.20 N	121.13 E
151	Talin, Pt.	(tä-lēn′)	Phil. (Manila In.)	13.59 N	120.32 E
153	Talisay	(tä-lē′sī)	Phil.	10.13 N	123.51 E
153	Talisay		Phil.	10.43 N	122.59 E
152	Talisay		Phil.	14.8 N	122.56 E
151	Talisay		Phil. (Manila In.)	14.7 N	121.1 E
153	Talisayan	(tä-lē-sä′yän)	Phil.	8.59 N	124.53 E
69	Talkeetna	(täl-kēt′nä)	Alsk.	62.20 N	150.0 W
68	Talkeetna Mts.		Alsk. (In.)	62.10 N	149.0 W
82	Talladega	(täl-ä-dē′gä)	Ala.	33.27 N	86.7 W
82	Tallahassee	(täl-ä-hăs′ē)	Fla.	30.26 N	84.18 W
82	Tallahatchie R.	(täl-ä-hăch′ē)	Miss.	34.32 N	89.30 W
82	Tallapoosa	(täl-ä-pōō′sä)	Ga.	33.45 N	85.17 W
82	Tallapoosa R.		Ala.-Ga.	32.25 N	86.0 W
82	Tallassee	(täl′ä-sē)	Ala.	32.31 N	85.55 W
119	Tallinn (Reval)	(täl′lĕn) (rä′val)	Sov. Un.	59.26 N	24.46 E
62	Tallmadge	(täl′mĭj)	Ohio (Cleveland In.)	41.6 N	81.27 W
81	Tallulah	(tä-lōō′lä)	La.	32.25 N	91.11 W
129	Talnoe	(täl′nō-yē)	Sov. Un.	48.51 N	30.43 E
133	Talödi	(tä-lō′dē)	Sud.	10.38 N	30.25 E
92	Talpa de Allende	(täl′pä dā äl-yĕn′dā)	Mex.	20.25 N	104.49 W
119	Talsi	(täl′sĭ)	Sov. Un.	57.15 N	22.38 E
102	Taltal	(täl-täl′)	Chl.	25.20 S	70.35 W
129	Taly	(täl′ĭ)	Sov. Un.	49.51 N	40.2 E
77	Tama	(tä′mä)	Ia.	41.57 N	92.35 W
156	Tamaki R.	(tä-mä′kē)	N. Z. (In.)	36.54 S	174.53 E
132	Tamale	(tä-mä′lä)	G. C.	9.24 N	0.50 W
77	Tamana Hill (Mt.)	(tä-mä′nä)	Trin. (In.)	10.29 N	61.12 W
129	Tamanskaya	(tä-män′skä-yä)	Sov. Un.	45.11 N	36.41 E
132	Tamanr'aset, Wadi (R.)	(wä′dĭ tä-män-räs′sĕt)	Alg.	22.15 N	2.30 E
85	Tamaqua	(tä-mō′kwä)	Pa.	40.45 N	75.57 W
160	Tamar R.	(tä′mär)	Austl. (Tas. In.)	41.20 S	147.3 E
114	Tamar, R.		Gt. Brit.	50.35 N	4.15 W
125	Tamarite	(tä-mä-rē′tä)	Sp.	41.53 N	0.25 E
151	Tamata	(tä-mä′tä)	Phil. (Manila In.)	14.55 N	121.40 E
135	Tamatave	(tä-mä-täv′)	Madag.	18.10 S	49.20 E
92	Tamaulipas (State)	(tä-mä-ōō-lē′-päs)	Mex.	23.30 N	99.0 W
92	Tamazula de Gordiano	(tä-mä-zōō′lä dā gôr-dē-ä′nō)	Mex.	19.38 N	103.8 W
93	Tamazulápam (Santo Tomas)	(tä-mä-zōō-lä′päm) (sän′tō tō-mäs′)	Mex.	17.42 N	97.34 W
92	Tamazunchale	(tä-mä-zōōn-chä′lä)	Mex.	21.17 N	98.46 W
132	Tambacounda	(täm-bä-kōōn′dä)	Fr. W. Afr.	13.52 N	13.45 W
150	Tambelan Is.	(täm-bä-län′)	Indon.	0.38 N	107.0 E
159	Tambo	(täm′bō)	Austl.	25.0 S	146.20 E
128	Tambov	(täm-bôf′)	Sov. Un.	52.45 N	42.30 E
128	Tambov (Dist.)		Sov. Un.	52.40 N	40.0 E
124	Tambre R.	(täm′brä)	Sp.	42.58 N	8.30 W
133	Tambura	(täm-bōō′rä)	Sud.	5.32 N	27.28 E
124	Tamega R.	(tä-mä′gä)	Port.	41.30 N	7.55 W
113	Tamel, Wadi (R.)	(wä′dē täm′ĕl)	Libya	30.30 N	16.18 E
116	Tame, R.	(täm)	Gt. Brit.	52.31 N	1.45 W
92	Tamesí, R.	(tä-mä-sē′)	Mex.	22.40 N	98.40 W
132	Tamgak Mts.	(täm-gäk′)	Fr. W. Afr.	19.10 N	8.40 E
112	Tamgrout	(täm-grōōt′)	Mor.	30.12 N	5.47 W
93	Tamaihua	(tä-mē-ä′wä)	Mex.	21.16 N	97.28 W
92	Tamaihua Lagoon		Mex.	21.30 N	97.27 W
146	Taming	(tä′mĭng′)	Chn.	36.20 N	115.20 E
119	Tammela	(täm′ē-lä)	Fin.	60.50 N	23.44 E
119	Tammisaari (Ekenas)	(täm′ĭ-sä′rĭ) (ē′kĕn-ōs′)	Fin.	59.58 N	23.28 E
151	Tamon, R.	(tä-mōn′)	Phil. (Manila In.)	14.18 N	120.47 E
131	Tampa	(täm′pä)	Bel. Cong. (Brazzaville In.)	4.45 S	15.23 E
65	Tampa	(täm′pä)	Colo. (Denver In.)	40.8 N	104.27 W
83	Tampa		Fla. (In.)	27.57 N	82.27 W
83	Tampa B.		Fla. (In.)	27.40 N	82.35 W
119	Tampere	(täm′pē-rĕ)	Fin.	61.30 N	23.46 E
93	Tampico	(täm-pē′kō)	Mex.	22.14 N	97.51 W
93	Tampico Alto	(äl′tō)	Mex.	22.7 N	97.50 W
140	Tamrida	(täm-rē′dä)	Socotra	12.30 N	53.58 E
159	Tamworth	(täm′wûrth)	Austl.	31.5 S	150.56 E
116	Tamworth		Gt. Brit.	52.38 N	1.41 W
147	Tamyang	(täm′yäng′)	Kor.	35.19 N	126.59 E
133	Tana, L.	(tä′nä)	Sov. Un.	12.0 N	37.15 E
149	Tanabe	(tä-nä′bä)	Jap.	33.45 N	135.28 E
68	Tanaga I.	(tä-nä′gä)	Alsk.	51.40 N	178.0 W
150	Tanahbala (I.)	(tä-nä-bä′lä)	Indon.	0.30 S	98.30 E
150	Tanahmasa (I.)	(tä-nä-mä′sä)	Indon.	0.10 S	38.30 E
158	Tanami	(tä-nä′mē)	Austl.	20.12 S	129.50 E
69	Tanana	(tä′nä-nō)	Alsk.	65.10 N	152.0 W
69	Tanana R.		Alsk.	64.40 N	150.0 W
135	Tananarive	(tä-nä-nä-rēv′)	Madag.	18.50 S	47.33 E
135	Tana R.	(tä′nä)	Kenya	0.30 S	39.42 E
108	Tana R.		Nor.-Fin.	69.50 N	26.15 E
126	Tanaro R.	(tä-nä′rō)	It.	44.41 N	8.0 E
153	Tanauan	(tä-nä′wän)	Phil.	11.7 N	125.1 E
152	Tanauan		Phil.	14.5 N	121.9 E
151	Tanay	(tä-nä′ē)	Phil. (Manila In.)	14.31 N	121.19 E
92	Tancanhuitz	(tän-kän-wēts′)	Mex.	21.36 N	98.58 W
146	Tancheng	(tän′chĕng′)	Chn.	34.47 N	118.23 E
148	Tanchŏn	(tän′chŭn′)	Kor.	40.28 N	128.55 E
92	Tancítaro	(tän-sē′tä-rō)	Mex.	19.12 N	102.20 W
92	Tancítaro, Nudo de (Vol.)	(nōō′dhō dā tän-cē′tä-rō)	Mex.	19.12 N	102.23 W
93	Tancoco	(tän-kō′kō)	Mex.	21.18 N	97.46 W
153	Tandag	(tän′däg)	Phil.	9.3 N	126.12 E
102	Tandil	(tän-dēl′)	Arg.	37.20 S	59.15 W
150	Tandjongbalei	(tän′jŏng-bä′lā′)	Indon.	2.58 N	99.45 E
150	Tandjongpandan	(tän′jŏng-pän′-dän)	Indon.	2.42 S	107.52 E
137	Tandjongpinang	(tän′jŏng-pē′-näng)	Indon. (In.)	0.54 N	104.28 E
153	Tandu	(tän′dōō)	Phil.	6.0 N	121.20 E
149	Tanega I.	(tä′nä-gä′)	Jap.	30.30 N	130.59 E
132	Tanezrouft (Reg.)	(tä′nĕz-rōōft)	Alg.	24.0 N	0.30 E
135	Tanga	(täŋ′gä)	Tan.	5.7 S	39.7 E
92	Tangancícuaro	(täŋ-gän-sē′kwä-rō)	Mex.	19.54 N	102.12 W
134	Tanganyika, L.	(täŋ-gän-yē′kä)	Bel. Cong.-Tan.	6.30 S	29.45 E
134	Tanganyika Ter.		Afr.	6.0 S	34.30 E
142	Tangar	(täng′är)	Chn.	36.52 N	101.14 E
120	Tangermünde	(täŋ′ĕr-mün′dĕ)	Ger.	52.33 N	11.57 E
132	Tangier (Neutral State)	(tăn-jēr′)	Afr.	35.50 N	5.52 W
131	Tangier, B. of		Sp. Mor. (Gib. In.)	35.46 N	5.14 E
81	Tangipahoa R.	(tăn′jē-pä-hō′ä)	La.	30.50 N	90.30 W
145	Tangki	(täng′kē′)	Chn.	29.2 N	119.31 E
146	Tangku	(täŋ′kōō′)	Chn.	39.5 N	117.39 E
142	Tangla Mts.	(täng′lä′)	Chn.	32.30 N	93.0 E
146	Tang R.	(täng)	Chn.	39.0 N	114.47 E
146	Tangshan	(täng′shän′)	Chn.	34.24 N	116.31 E
144	Tangyang	(täng′yäng′)	Chn.	30.50 N	111.38 E
146	Tangyin	(täng′yĭn′)	Chn.	35.52 N	114.34 E
148	Tangyuan	(täŋ′wän′)	Chn.	46.50 N	129.55 E
153	Tanjay	(tän-hä′ē)	Phil.	9.30 N	123.11 E
141	Tanjore	(tăn-jôr′)	India	10.40 N	79.8 E
144	Tankiang	(tän′kyäng′)	Chn.	26.18 N	107.59 E
159	Tanna I.	(tän′ä)	New Hebr.	18.25 S	169.20 E
143	Tann-bira R.	(tän′-bē′rä)	Chn.	47.0 N	128.35 E
142	Tannu Ola (Mts.)	(tä′nōō ō′lä)	Sov. Un.	50.30 N	95.0 E
142	Tannu Tuva (Dist.)	(tä′nōō tōō′vä)	Sov. Un.	51.0 N	95.0 E
153	Tañon Str.	(tän-yōn′)	Phil.	10.10 N	123.25 E
93	Tanquijo Reef	(tän-kē′hō)	Mex.	21.7 N	97.17 W
145	Tanshui	(tän′shwē′)	For.	25.11 N	121.26 E
133	Tanta	(tän′tä)	Eg.	30.32 N	30.59 E
92	Tantoyuca	(tän-tō-yōō′kä)	Mex.	21.21 N	98.13 W
145	Tanyang	(tän′yäng′)	Chn.	31.57 N	119.37 E
147	Tanyang		Kor.	36.56 N	128.19 E
152	Tanza	(tän′zä)	Phil.	14.24 N	120.51 E
148	Taoan	(tä′ō-än′)	Chn.	45.42 N	122.48 E
144	Taohsien	(tä′ō-hsyĕn′)	Chn.	25.35 N	111.28 E
143	Taonan	(tä′ō-nän′)	Chn.	45.27 N	122.31 E
145	Taoping	(tä′ō-pĭng′)	Chn.	23.57 N	116.36 E
145	Tao R.	(tä′ō)	Chn.	25.12 N	114.32 E
126	Taormina	(tä-ôr-mē′nä)	It.	37.52 N	15.16 E
78	Taos	(tä′ōs)	N. M.	36.25 N	105.32 W
132	Taoudenni Oasis	(tä′ōō-dĕ-nē′ ō-ä′sĭs)	Fr. W. Afr.	22.40 N	2.45 W
132	Taoulo	(tä′ōō-lō)	Lib.	6.30 N	8.48 W
132	Taourirt	(tä-ōō-rērt′)	Alg.	26.52 N	0.8 E
144	Taoyuan	(tä′ō-yōō-än′)	Chn.	28.52 N	111.11 E
146	Taoyüan	(tä′ō-yū-än′)	Chn.	33.38 N	118.42 E
145	Taoyüan	(tou′yū-än′)	For.	25.0 N	121.18 E
119	Tapa	(tä′pä)	Sov. Un.	59.12 N	25.55 E
101	Tapajoz, R.	(tä-pä′zhōzh)	Braz.	5.28 S	56.30 W
157	Tapanui	(tä-pä-nōō′ē)	N. Z.	45.55 S	169.18 E
101	Taperoá	(tä-pä-rō-ä′)	Braz. (In.)	13.30 S	39.3 W
153	Tapiantana Group (Is.)	(tä′pē-än-tä′nä)	Phil.	6.18 N	122.0 E
156	Tapokopoko, Mt.	(tä′pō-kō-pō′kō)	N. Z. (In.)	41.23 S	174.59 E
148	Tappi C.	(täp′ē)	Jap.	41.10 N	140.25 E
141	Tapti R.	(täp′tē)	India	21.0 N	76.0 E
156	Tapu I.	(tä-pōō′)	N. Z. (In.)	36.47 S	174.55 E
153	Tapul Group (Is.)	(tä-pōōl′)	Phil.	5.35 N	120.50 E
153	Tapul I.		Phil.	5.43 N	120.54 E

ng-sing; ŋ-baŋk; N-nasalized n; nŏd; cŏmmit; ōld; ôbey; ôrder; fōōd; fŏŏt; ou-out; s-soft; sh-dish; th-thin; pūre; ûnite; ûrn; stŭd; circŭs; ü-as "y" in study; '-indeterminate vowel.

Page	Name	Pronunciation	Region	Lat. °′	Long. °′
101	Taquari, R.	(tä-kwä′rĭ)	Braz.	17.30 S	56.30 W
160	Tara	(tä′rä)	Austl. (In.)	27.12 S	150.31 E
138	Tara	(tä′rä)	Sov. Un.	56.55 N	74.15 E
137	Tarabulus esh Sham (Tripoli)	(tä-rä′bōō-lōōs ĕsh shäm′) (trĭp′ō-lē)	Leb. (In.)	34.28 N	35.51 E
156	Taradale	(tă′ra̋d-dāl)	N. Z.	39.33 S	176.52 E
152	Tara I.	(tä′rä)	Phil.	12.18 N	120.22 E
148	Taraiki B.	(tä′rä-ē′kē)	Sakh.	49.0 N	143.30 E
124	Tarancón	(tä-rän-kōn′)	Sp.	40.2 N	3.1 W
127	Taranto	(tä′rän-tô)	It.	40.28 N	17.12 E
127	Taranto, G. of		It.	40.10 N	17.10 E
138	Tara R.		Sov. Un.	56.30 N	76.0 E
90	Tarará	(tä-rä-rä′)	Cuba (Habana In.)	23.11 N	82.14 W
96	Tarará Pt.		Cuba	23.10 N	82.15 W
122	Tarare	(tä-rär′)	Fr.	45.55 N	4.25 E
157	Tararua Ra.	(tä-rä-rōō′ä)	N. Z.	40.50 S	175.20 E
122	Tarascon	(tä-räs-kôN′)	Fr.	43.48 N	4.38 E
129	Tarashcha	(tä′räsh-chä)	Sov. Un.	49.33 N	30.30 E
156	Tarawera L.	(tä-rä-wä′rä)	N. Z.	38.12 S	176.28 E
156	Tarawhati	(tä-rä-hwä′tē)	N. Z.	35.42 S	173.40 E
124	Tarazona	(tä-rä-thō′nä)	Sp.	39.15 N	1.53 W
124	Tarazona		Sp.	41.54 N	1.45 W
114	Tarbat Ness	(tär′bät)	Gt. Brit.	57.50 N	3.45 W
122	Tarbes	(tärb)	Fr.	43.15 N	0.5 E
83	Tarboro	(tär′bŭr-ō)	N. C.	35.54 N	77.33 W
135	Tarfâya	(tär-fä′yä)	Eg.	29.50 N	31.16 E
127	Târgovişte	(tĕr-gō′vĕsh-tyĕ)	Rom.	44.55 N	25.29 E
127	Târgul-Jiul	(tĕr′gōōl-zhĭ′ōōl)	Rom.	45.1 N	23.19 E
121	Târgul-Mures	(tĕr′gōōl-mōō′rĕsh)	Rom.	46.33 N	24.35 E
121	Târgul-Neamt	(tĕr′gōōl-nĕ-ämts′)	Rom.	47.13 N	26.23 E
121	Târgul-Ocna	(tĕr′gōōl-ôk′nä)	Rom.	46.17 N	26.37 E
121	Târgul Săcuesc	(tĕr′gōōl-sŭ-kwĕsk′)	Rom.	46.3 N	26.6 E
132	Tarhmanant (Well)	(tär-mä-nänt′)	Alg.	24.35 N	4.3 W
124	Tarifa	(tä-rē′fä)	Sp.	36.2 N	5.35 W
152	Tarigtig Pt.	(tä-rĕg-tĕg′)	Phil.	16.20 N	122.15 E
100	Tarija	(tä-rē′hä)	Bol.	21.30 S	64.30 W
140	Tarim	(tä-rĭm′)	Aden	16.10 N	44.10 E
142	Tarim Basin		Chn.	39.50 N	83.0 E
142	Tarim R.		Chn.	41.0 N	83.0 E
129	Tarkhankut, C.	(tär-kän′kōōt)	Sov. Un.	45.22 N	32.31 E
79	Tarkio	(tär′kĭ-ō)	Mo.	40.27 N	95.23 W
83	Tar R.	(tär)	N. C.	35.55 N	78.10 W
132	Tarkwa	(tärk′wä)	G. C.	5.18 N	2.0 W
152	Tarlac	(tär′läk)	Phil.	15.30 N	120.36 E
100	Tarma	(tär′mä)	Peru	11.28 S	75.45 W
121	Târnava Mică R.	(tĕr-nä′vä mē′kŭ)	Rom.	46.24 N	24.35 E
121	Târnava Sânmărtin	(tĕr-nä′vä sĕn-mŭr-tēn′)	Rom.	46.20 N	24.18 E
122	Tarnos	(tär-nō′)	Fr.	43.35 N	1.27 W
121	Tarnów	(tär′nōōf)	Pol.	50.1 N	20.59 E
122	Tarn R.	(tärn)	Fr.	43.40 N	1.25 E
160	Tarong	(tä-rŏng′)	Austl.	26.43 S	151.51 E
126	Taro R.	(tä′rō)	It.	44.37 N	10.0 E
132	Taroudant	(tä-rōō-dänt′)	Mor.	30.32 N	8.50 W
82	Tarpon Springs	(tär′pŏn)	Fla. (In.)	28.8 N	82.46 W
116	Tarporley	(tär′pĕr-lē)	Gt. Brit.	53.9 N	2.40 W
97	Tarpum B.	(tär′pŭm)	Ba. Is.	25.0 N	76.15 W
126	Tarquinia (Corneto)	(tär-kwē′nē-ä) (kôr-nä′tô)	It.	42.16 N	11.45 E
125	Tarragona	(tär-rä-gō′nä)	Sp.	41.7 N	1.15 E
63	Tarrant	(tär′ănt)	Ala. (Birmingham In.)	33.36 N	86.47 W
125	Tarrasa	(tär-rä′sä)	Sp. (In.)	41.32 N	2.1 E
125	Tárrega	(tä′rä-gä)	Sp.	41.39 N	1.8 E
111	Tarsus	(tär′sōōs)	Tur.	37.0 N	34.55 E
113	Tartous	(tär-tōōs′)	Syr.	34.55 N	35.55 E
119	Tartu (Dorpat)	(tär′tōō) (dôr′pät)	Sov. Un.	58.24 N	26.48 E
128	Tarussa	(tä-rōōs′sä)	Sov. Un.	54.43 N	37.9 E
105	Tashauz	(tŭ-shŭ-ōōs′)	Sov. Un.	41.50 N	59.58 E
132	Tasili (Ajer) Plat.	(tä′sē-lē) (ä′zhĕr)	Alg.	26.0 N	7.0 E
138	Tashkent	(täsh′kĕnt)	Sov. Un.	41.20 N	69.20 E
157	Tasman B.	(tăz′măn)	N. Z.	41.0 S	173.20 E
157	Tasman, Mt.		N. Z.	43.32 S	170.13 E
160	Tasmania	(tăz-mā′nĭ-ä)	Austl. (Tas. In.)	41.55 S	146.50 E
159	Tasman Sea		Austl.	35.0 S	160.0 E
160	Tasmans Pen.	(tăz′mănz)	Austl. (Tas. In.)	43.5 S	147.50 E
92	Tasquillo	(täs-kē′lyō)	Mex.	20.31 N	99.18 W
146	Tasung L.	(tä′sōōng′)	Chn.	33.17 N	119.35 E
110	Tatar (Soviet Rep.)	(tä-tär′)	Sov. Un.	55.30 N	51.0 E
139	Tatar Str.		Sov. Un.	49.0 N	141.0 E
138	Tatarsk	(tä-tärsk′)	Sov. Un.	55.15 N	75.59 E
134	Tati	(tä′tē)	Bech.	21.22 S	27.38 E
145	Tatien	(tä′tē-ĕn′)	Chn.	25.40 N	117.50 E
121	Tatra Mts., High	(tä′trä)	Pol.-Czech.	49.13 N	19.55 E
121	Tatra Mts., Low		Czech.	48.55 N	19.40 E
142	Tatsienlu	(tä′tsyĕn′lōō′)	Chn.	30.2 N	101.57 E
144	Tatsu	(tä′tsōō′)	Chn.	29.52 N	105.45 E
149	Tatsuta	(tät′sōō-tä)	Jap. (Osaka In.)	34.36 N	135.42 E
145	Tatung	(tä′tŏŏng′)	Chn.	30.48 N	117.48 E
143	Tatung		Chn.	40.7 N	113.12 E
147	Tatungkow	(tä′tŏŏng′kō′)	Chn.	39.54 N	124.9 E
99	Taubaté	(tou-bä-tä′)	Braz. (Rio de Janeiro In.)	23.4 S	45.35 W
133	Taufikia	(tou-fĕk′yä)	Sud.	9.28 N	31.41 E
156	Taumarunui	(tou′mä-rōō-nōō′ē)	N. Z.	38.53 S	175.15 E
134	Taungs	(tä′ŏŏngs)	U. S. Afr.	27.31 S	24.47 E
114	Taunton	(tôn′tŭn) (tän′tŭn)	Gt. Brit.	51.0 N	3.10 W
86	Taunton	(tän′tŭn)	Mass.	41.55 N	71.5 W
156	Taupaki	(tä′ōō-pä′kē)	N. Z. (In.)	36.49 S	174.33 E
156	Taupo L.	(tä′ōō-pō)	N. Z.	38.45 S	175.55 E
119	Taurage	(tou′rä-gä)	Sov. Un.	55.15 N	22.18 E
156	Tauranga	(tä′ōō-räŋ′gä)	N. Z.	37.40 S	176.10 E
156	Tauranga Harbor		N. Z.	37.32 S	176.2 E
111	Taurus Mts.	(tô′rŭs)	Tur.	37.15 N	34.30 E
124	Tauste	(tä-ōōs′tä)	Sp.	41.55 N	1.16 W
138	Tavda	(täv-dä′)	Sov. Un.	58.20 N	65.0 E
138	Tavda R.		Sov. Un.	58.15 N	65.0 E
123	Taverny	(tä-vĕr-nē′)	Fr. (In.)	49.1 N	2.13 E
124	Tavira	(tä-vē′rä)	Port.	37.8 N	7.40 W
150	Tavoy	(tä-voi′)	Bur.	14.5 N	98.18 E
111	Tavşanli	(täv′shän-lĭ)	Tur.	39.30 N	29.35 E
156	Tawa Flat	(tä′wä)	N. Z. (In.)	41.11 S	174.50 E
149	Tawara	(tä′wä-rä)	Jap. (Osaka In.)	34.55 N	135.21 E
84	Tawas City	(tô′wäs)	Mich.	44.17 N	83.30 W
153	Tawitawi Group (Is.)		Phil.	5.0 N	120.0 E
153	Tawitawi I.	(tä′wē-tä′wē)	Phil.	5.12 N	120.0 E
92	Taxco (El Vieja)	(täs′kō) (ĕl vyä′hō)	Mex.	18.32 N	99.36 W
114	Tay (R.)	(tā)	Gt. Brit.	56.35 N	3.30 W
151	Tayabas	(tä-yä′bäs)	Phil. (Manila In.)	14.2 N	121.40 E
152	Tayabas B.		Phil.	13.45 N	121.40 E
153	Tayasan	(tä-yä′sän)	Phil.	9.56 N	123.11 E
145	Tayeh	(tä′yĕ′)	Chn.	30.5 N	114.52 E
114	Tay, Firth of		Gt. Brit.	56.10 N	2.40 W
138	Tayga	(tĭ′gä)	Sov. Un.	56.0 N	85.40 E
114	Tay, Loch (L.)	(lôK′ tā′)	Gt. Brit.	56.30 N	4.10 W
85	Taylor	(tā′lĕr)	Pa.	41.23 N	75.45 W
81	Taylor		Tex.	30.35 N	97.25 W
65	Taylor Mt.		Colo. (Denver In.)	40.12 N	105.28 W
75	Taylor, Mt.		N. M.	35.17 N	107.41 W
79	Taylorville	(tā′lĕr-vĭl)	Ill.	39.33 N	89.17 W
139	Taymyr L.	(tĭ-mĭr′)	Sov. Un.	74.30 N	10.0 E
139	Taymyr Pen.		Sov. Un.	75.30 N	105.0 E
138	Taymyra R.	(tĭ-mĭ′rŭ)	Sov. Un.	73.30 N	95.0 E
151	Taysan	(tä-ē-sän′)	Phil. (Manila In.)	13.51 N	121.10 E
138	Tayshet	(tĭ-shĕt′)	Sov. Un.	55.35 N	98.30 E
153	Taytay	(tĭ-tĭ′)	Phil.	10.48 N	119.30 E
153	Taytay B.		Phil.	10.55 N	119.34 E
153	Taytay Pt.		Phil.	10.41 N	125.8 E
152	Tayug	(tä-yōōg′)	Phil.	16.1 N	120.44 E
145	Tayu Ling (Mts.)	(tä′yōō-lĭng′)	Chn.	26.8 N	116.15 E
132	Taza	(tä′zä)	Mor.	34.15 N	4.0 W
138	Taz B.	(täz)	Sov. Un.	69.0 N	77.0 E
138	Taz R.		Sov. Un.	65.30 N	82.0 E
105	Tbilisi (Tiflis)	('tbĭl-yē′sē) (tĭf′lĭs)	Sov. Un.	41.45 N	44.50 E
119	Tcherniakhovsk (Insterburg)	(chĕr-nyä-kôf′sk′) (ĭn′stĕr-bōōrgh)	Sov. Un.	54.38 N	21.49 E
134	Tchibanga	(chē-bäŋ′gä)	Fr. Eq. Afr.	2.58 S	10.59 E
121	Tczew	(t′chĕf′)	Pol.	54.6 N	18.48 E
81	Teague	(tēg)	Tex.	31.39 N	96.17 W
156	Teana-Katuku (Mt.)	(tä-ä′nä-kä-tōō′kōō)	N. Z. (In.)	36.55 S	174.33 E
93	Teapa	(tä-ä′pä)	Mex.	17.33 N	92.56 W
157	Te Arau L.	(tä ä-rä′ōō)	N. Z.	45.10 S	167.50 E
156	Te Aroha	(tä ä-rō′hä)	N. Z.	37.33 S	175.47 E
156	Te Awamutu	(tä ä-wä-mōō′tōō)	N. Z.	37.59 S	175.20 E
132	Tébessa	(tä′bĕs′ä)	Alg.	35.25 N	8.6 E
137	Tebingtingga	(teb′ĭng-tĭng′gä)	Indon. (In.)	0.50 N	102.40 E
137	Tebnine	(tĕb-nēn′)	Leb. (In.)	33.10 N	35.23 E
131	Teboursouk	(tä-bōōr-sōōk′)	Tun. (In.)	36.28 N	9.20 E
92	Tecalitlán	(tä-kä-lē-tlän′)	Mex.	19.27 N	103.15 W
93	Tecamachalco	(tä′kä-mä-chäl′kō)	Mex. (In.)	19.22 N	98.57 W
92	Tecoanapá	(täk-wä-nä-pä′)	Mex.	16.32 N	98.45 W
92	Tecolotlán	(tä-kō-lō-tlän′)	Mex.	20.14 N	104.0 W
93	Tecolutla	(tä-kō-lōō′tlä)	Mex.	20.30 N	97.2 W
93	Tecolutla, R.		Mex.	20.20 N	97.15 W
92	Tecomán	(tä-kō-män′)	Mex.	18.56 N	103.53 W
93	Tecomaxtlahuaca (San Sebastian)	(tä′kō-mäs′tlä-wä′kä) (sän sä-bäs-tē-än′)	Mex.	17.41 N	96.56 W
92	Tecozautla	(tä′kō-zä-ōō′tlä)	Mex.	20.30 N	99.39 W
92	Tecpán de Galeana	(tĕk-pän′ dā gä-lä-ä′nä)	Mex.	17.17 N	100.33 W
93	Tecpatlán	(tĕk-pä-tlän′)	Mex.	17.8 N	93.17 W
92	Tecuala	(tä-kwa′lä)	Mex.	22.24 N	105.27 W
93	Tecuamulco	(tä′kwä-mōōl′kō)	Mex. (In.)	19.30 N	98.45 W
121	Tecuci	(tä-kōōch′)	Rom.	45.51 N	27.25 E
84	Tecumseh	(tē-kŭm′sĕ)	Mich.	42.0 N	84.0 W
79	Tecumseh		Neb.	40.23 N	96.12 W
79	Tecumseh		Okla.	35.15 N	96.55 W
117	Teddington	(tĕd′ĭng-tŭn)	Gt. Brit. (London In.)	51.26 N	0.21 W
114	Tees, R.	(tēz)	Gt. Brit.	54.35 N	1.50 W
100	Tefé	(tĕf-ā′)	Braz.	3.30 S	64.45 W
117	Tegel	(tā′ghĕl)	Ger. (Berlin In.)	52.35 N	13.17 E
94	Tegucigalpa	(tä-gōō-sē-gäl′pä)	Hond.	14.12 N	87.23 W
146	Tehchow	(tä′chō′)	Chn.	37.33 N	116.18 E
145	Tehhing	(tĕ′hĭng′)	Chn.	28.59 N	117.40 E
146	Tehping	(tä′pĭng′)	Chn.	37.39 N	117.0 E
140	Tehran	(tĕ-hrän′)	Iran	35.45 N	51.45 E
145	Tehtsing	(tĕ′tsĭng′)	Chn.	30.35 N	120.3 E
93	Tehuacán	(tä-wä-kän′)	Mex.	18.30 N	97.20 W
93	Tehuantepec (Santo Domingo)	(tä-wän-tä-pĕk′)	Mex.	16.20 N	95.14 W
93	Tehuantepec, G. of		Mex.	16.0 N	94.40 W
93	Tehuantepec, Isth. of		Mex.	16.50 N	94.30 W
93	Tehuantepec, R.		Mex.	16.40 N	95.35 W
92	Tehuitzingo	(tä-wē-tzĭŋ′gō)	Mex.	18.21 N	98.16 W
145	Tehwa	(tĕ′wä′)	Chn.	25.26 N	118.11 E
145	Teian	(tĕ′ē-än′)	Chn.	29.16 N	115.32 E
144	Teian		Chn.	31.14 N	113.30 E
128	Teikovo	(tā′ko-vo)	Sov. Un.	56.51 N	40.31 E
124	Tejo R.	(tä′hōō)	Port.	39.28 N	8.0 W
93	Tejúpam (Santiago)	(tä-hōō′päm) (sän-tē-ä′gō)	Mex.	17.40 N	97.25 W
92	Tejupilco de Hidalgo	(tä-hōō-pēl′kō dā ē-dhäl′gō)	Mex.	18.53 N	100.8 W
76	Tekamah	(tē-kä′mä)	Neb.	41.47 N	96.13 W
157	Tekapo, L.	(tĕ′kä-pō)	N. Z.	43.55 S	170.32 E
156	Te Karaka	(tĕ kä-rä′kä)	N. Z.	38.28 S	177.52 E
111	Tekirdag	(tĕ-kēr′dägh′)	Tur.	41.0 N	27.30 E
72	Tekoa	(tē-kō′ä)	Wash.	47.14 N	117.5 W
156	Te Kuiti	(tä kōō-ē′tē)	N. Z.	38.20 S	175.10 E
94	Tela	(tä′lä)	Hond.	15.45 N	87.24 W
93	Telapon, Cerro (Mt.)	(sĕr-rō tä-lä-pōn′)	Mex. (In.)	19.22 N	98.43 W
111	Telav	(tyĕ-läf′)	Sov. Un.	41.55 N	45.30 E
137	Tel Aviv-Jaffa	(tĕl-ä-vēv′jä′fä)	Isr. (In.)	32.5 N	34.46 E
129	Teleneshty	(tyĕ-lĕ-nĕsht′ĭ)	Sov. Un.	47.31 N	28.18 E
74	Telescope Pk.		Calif.	36.11 N	117.7 W
94	Telica (Vol.)	(tä-lē′kä)	Nic.	12.37 N	86.52 W
84	Tell City	(tĕl)	Ind.	37.58 N	86.46 W
68	Teller	(tĕl′ĕr)	Alsk.	65.10 N	166.15 W
75	Telluride	(tĕl′ŭ-rĭd)	Colo.	37.57 N	107.49 W
150	Telokbetong	(tä-lōk′bä-tŏng′)	Indon.	5.31 S	105.7 E
92	Teloloapan	(tä′lō-lō-ä′pän)	Mex.	18.15 N	99.56 W
138	Telpos-Iz, Mt.	(tyĕl′-pōs-ēz′)	Sov. Un.	63.50 N	59.25 E
119	Telšiai	(tĕl′shē-ĭ)	Sov. Un.	55.59 N	22.18 E
117	Teltow	(tĕl′tō)	Ger. (Berlin In.)	52.24 N	13.16 E
92	Temascalcingo	(tä′mäs-käl-sĭŋ′gō)	Mex.	19.55 N	99.55 W
92	Temascaltepec	(tä′mäs-käl-tä′-pĕk)	Mex.	19.2 N	100.3 W
116	Teme, R.	(tēm)	Gt. Brit.	52.21 N	2.54 W
	Temesvar, see Timişoara, Rom.				
138	Temir	(tyĕ′mĕr)	Sov. Un.	49.25 N	57.15 E
86	Temiscouata L.	(tĕ′mĭs-kōō-ä′tä)	Can.	47.40 N	68.50 W
126	Tempio Pausania	(tĕm′pē-ō pou-sä′nē-ä)	Sard.	40.56 N	9.5 E
94	Tempisque, R.	(tĕm-pēs′kä)	C. R.	10.26 N	85.30 W
81	Temple	(tĕm′p′l)	Tex.	31.5 N	97.20 W
160	Templestowe	(tĕm′p′l-stō)	Austl. (Melbourne In.)	37.45 S	145.8 E
120	Templin	(tĕm-plēn′)	Ger.	53.8 N	13.30 E
149	Tempozan	(tĕm′pō-zän′)	Jap. (Osaka In.)	34.40 N	135.26 E
129	Temryuk	(tyĕm-ryōōk′)	Sov. Un.	45.15 N	37.22 E
102	Temuco	(tä-mōō′kō)	Chl.	38.45 S	72.32 W
157	Temuka	(tē-mōō′kä)	N. Z.	44.13 S	171.20 E
92	Tenamaxtlán	(tä′nä-mäs-tlän′)	Mex.	20.13 N	104.9 W
92	Tenancingo	(tä-nän-sēŋ′gō)	Mex.	19.1 N	99.32 W
92	Tenango	(tä-nänŋ′gō)	Mex.	19.8 N	99.33 W
150	Tenasserim	(tĕn-äs′ĕr-ĭm)	Bur.	12.5 N	99.0 E
123	Tenay	(tē-nĕ′)	Fr.	45.55 N	5.30 E
116	Tenbury	(tĕn′bŭr-ĭ)	Gt. Brit.	52.18 N	2.35 W
129	Tendrovskaya Pen.	(tĕn-drôf′ska-yä)	Sov. Un.	45.15 N	31.45 E
127	Tenedos (Bozcaada)	(tĕn′ĕ-dhōs) (bōz-kä′dä)	Tur.	39.48 N	26.4 E
132	Tenerife (I.)	(tä-nä-rē′fä) (tĕn-ĕr-ĭf′)	Can. Is.	28.18 N	16.30 W
112	Ténès	(tä-nĕs′)	Alg.	36.28 N	1.18 E
150	Tenga (Great Paternoster) Is.	(tĕn′gä) (pä′tĕr-nōs-tĕr)	Indon.	7.35 S	117.30 E
146	Tengchow	(tĕŋg′chō′)	Chn.	37.49 N	120.41 E
137	Tenggaroh	(tĕŋg′gä-rō′)	Malaya (In.)	2.14 N	103.56 E
145	Tenghai	(tĕŋg′hī′)	Chn.	23.30 N	116.32 E
144	Tenghsien	(tĕŋg′hsē-ĕn′)	Chn.	23.20 N	110.56 E
146	Tenghsien		Chn.	35.17 N	117.8 E
138	Tengiz L.	(tyĭn-gĕs′)	Sov. Un.	50.30 N	69.0 E
142	Tengri Khan (Mt.)	(tĕŋ′grē kän′)	Chn.	42.22 N	80.27 E
142	Tengri Nor (Nam Tso) (L.)	(tĕŋ′grē nōr) (näm′ tsô)	Chn.	30.45 N	90.30 E
134	Tenke	(tĕŋ′kä)	Bel. Cong.	10.45 S	26.10 E
132	Tenkodogo	(tĕŋ-kō-dō′gō)	Fr. W. Afr.	11.46 N	0.28 W
158	Tennants Cr.	(tĕn′ănts)	Austl.	19.40 S	134.0 E
82	Tennessee (State)	(tĕn-ĕ-sē′)	U. S.	35.30 N	89.30 W
82	Tennessee R.		U. S.	35.0 N	88.15 W
82	Tennille	(tĕn′ĭl)	Ga.	32.56 N	82.50 W
149	Tenno	(tĕn′nō)	Jap. (Osaka In.)	35.2 N	135.21 E
149	Tennoji	(tĕn′nō-jē)	Jap. (Osaka In.)	34.39 N	135.31 E
127	Tenos (I.)	(tē′nōs)	Grc.	37.35 N	26.10 E
93	Tenosique	(tä-nō-sē′kä)	Mex.	17.28 N	91.25 W
148	Tenryugawa R.	(tĕn′ryōō′gä′wä)	Jap.	35.30 N	137.50 E
81	Tensas R.	(tĕn′sŏ)	La.	32.0 N	91.30 W
82	Tensaw R.		Ala.	31.0 N	87.55 W
73	Ten Sleep		Wyo.	44.2 N	107.27 W
159	Tenterfield	(tĕn′tĕr-fēld)	Austl.	29.0 S	152.0 E
92	Teocaltiche	(tä′ō-käl-tē′chä)	Mex.	21.25 N	102.36 W
93	Teocelo	(tä-ō-sä′lō)	Mex.	19.23 N	96.58 W
92	Teocuitatlán de Corona	(tä′ō-kwē′-tä-tlän′ dā kō-rō′nä)	Mex.	20.6 N	103.22 W

ăt; final; rāte; senāte; ärm; ask; sofa; fâre; ch-choose; dh-as th in other; bē; ĕvent; bĕt; recēnt; cratēr; g-go; gh-guttural g; bĭt; ĭ-short neutral; rīde; K-guttural k as ch in German ich;

Page	Name	Pronunciation	Region	Lat. ° ′	Long. ° ′
138	Temir-Tau	(tyĭ-mĕr′-tou′)	Sov. Un.	53.8 N	87.29 E
99	Teodolina	(tā-ō-dō-lē′nȧ)	Arg. (Buenos Aires In.)	34.10 S	61.36 W
92	Teoloyucan	(tā′ō-lō-yōō′kän)	Mex.	19.44 N	99.11 W
93	Teopisca	(tā-ō-pĕs′kȧ)	Mex.	16.35 N	92.32 W
93	Teotitlán del Camino	(tā-ō-tē-tlän′ dĕl kä-mē′nō)	Mex.	18.8 N	97.4 W
93	Tepalcapán	(tā-pȧl-kä-pän′)	Mex. (In.)	19.37 N	99.12 W
92	Tepalcatepec	(tā′pȧl-kä-tā′pĕk)	Mex.	19.10 N	102.50 W
92	Tepalcingo	(tā-pȧl-sēŋ′gō)	Mex.	18.35 N	98.50 W
92	Tepatitlán de Morelos	(tā-pä-tē-tlän′ dā mō-rä′los)	Mex.	20.50 N	102.42 W
93	Tepeaca	(tā-pā-ä′kȧ)	Mex.	18.57 N	97.55 W
92	Tepecoacuilco de Trujano	(tā′pȧ-kō′ä-kwēl′kō dā trōō-hä′nō)	Mex.	18.15 N	99.30 W
92	Tepejí del Río	(tā-pȧ-kē′ dĕl rē′ō)	Mex.	19.55 N	99.22 W
93	Tepelmeme	(tā′pĕl-mä′mȧ)	Mex.	17.50 N	97.25 W
93	Tepepan	(tȧ-pā′pän)	Mex. (In.)	19.17 N	99.8 W
92	Tepetlaoxtoc	(tā′pȧ-tlä′ōs-tōk′)	Mex.	19.34 N	98.49 W
93	Tepexpan	(tȧ-pās′pän)	Mex. (In.)	19.37 N	98.56 W
92	Tepezalá	(tā-pȧ-zä-lä′)	Mex.	22.12 N	102.11 W
92	Tepic	(tā-pēk′)	Mex.	21.31 N	104.53 W
120	Teplice-Šanov	(tĕp′lĭ-tsĕ-shä′nôf)	Czech.	50.39 N	13.49 E
93	Teposcolula (San Pedro y San Pablo)	(tā-pōs-kō-lōō′lȧ) (sän pā′drō ē sän pä′blō)	Mex.	17.31 N	97.30 W
92	Tepoxtlán	(tā-pōs-tlän′)	Mex.	18.58 N	99.6 W
156	Te Puke	(tā pōō′kȧ)	N. Z.	37.45 S	176.23 E
93	Tequezquinahuac	(tā′kȧz-kē-nä-wäk′)	Mex. (In.)	19.29 N	98.49 W
92	Tequila	(tȧ-kē′lȧ)	Mex.	20.53 N	103.48 W
92	Tequisquiapan	(tȧ-kēs-kē-ä′pän)	Mex.	20.31 N	99.55 W
126	Teramo	(tā′rä-mō)	It.	42.39 N	13.40 E
124	Tera R.	(tā′rȧ)	Sp.	41.50 N	6.0 W
133	Terbu	(tĕr′bōō)	Libya	26.2 N	15.42 E
111	Tercan	(tĕr′jän)	Tur.	39.40 N	40.18 E
132	Terceira I.	(tĕr-sā′rȧ)	Az. Is. (In.)	38.40 N	27.15 W
142	Terek Pass	(tyĕ′rĕk)	Chn.-Sov. Un.	40.0 N	74.45 E
111	Terek R.		Sov. Un.	43.45 N	45.0 E
114	Terenure	(tĕ′rē-nūr)	Ire.	53.15 N	6.20 W
151	Teresa	(tȧ-rā′sȧ)	Phil. (Manila In.)	14.35 N	121.14 E
101	Teresina	(tĕr-ȧ-sē′nȧ)	Braz.	5.2 S	42.45 W
99	Teresópolis	(tĕr-ā-sō′pō-lēzh)	Braz. (Rio de Janeiro In.)	22.25 S	42.59 W
110	Teriberka	(tyĕr-ē-byōr′kȧ)	Sov. Un.	69.0 N	35.11 E
119	Terioki	(tyĕr′ē-ō′kē)	Sov. Un.	60.12 N	29.48 E
111	Terme	(tĕr′mĕ)	Tur.	41.10 N	37.2 E
141	Termez	(tyĕr′mĕz)	Sov. Un.	37.29 N	66.59 E
126	Termini	(tĕr′mē-nē)	It.	37.57 N	13.40 E
126	Termoli	(tĕr′mō-lē)	It.	42.0 N	15.0 E
151	Ternate	(tĕr-nä′tā)	Indon.	0.50 N	127.20 E
151	Ternate		Phil. (Manila In.)	14.19 N	120.41 E
126	Terni	(tĕr′nē)	It.	42.35 N	12.40 E
116	Tern, R.	(tûrn)	Gt. Brit.	52.48 N	2.31 W
104	Ternopol	(tyĭr-nô′pôl)	Sov. Un.	49.33 N	25.37 E
129	Terny	(tĕrn′ĭ)	Sov. Un.	50.58 N	33.57 E
125	Ter R.	(tȧr)	Sp.	41.58 N	2.30 E
126	Terracina	(tĕr-rä-chē′nȧ)	It.	41.17 N	13.13 E
126	Terranova	(tĕr-rä-nō′vȧ)	It.	37.4 N	14.14 E
126	Terranova		Sard.	40.55 N	9.29 E
85	Terrebonne	(tĕr-bŏn′)	Can.	45.42 N	73.40 W
81	Terrebonne B.		La.	29.10 N	90.30 W
84	Terre Haute	(tĕr-ē hōt′)	Ind.	39.28 N	87.25 W
81	Terrell	(tĕr′ĕl)	Tex.	32.42 N	96.17 W
61	Terrell Hills		Tex. (San Antonio In.)	29.28 N	98.27 W
72	Terry	(tĕr′ĭ)	Mont.	46.47 N	105.19 W
120	Terschelling (I.)	(tĕr-skĕl′ĭng)	Neth.	53.24 N	5.20 E
124	Teruel	(tȧ-rōō-ĕl′)	Sp.	40.21 N	1.7 W
127	Tešanj	(tĕ′shän′)	Yugo.	44.35 N	17.59 E
93	Tesechoacán	(tā′sȧ-chō-ä-kän′)	Mex.	18.10 N	95.40 W
148	Teshio R.	(tĕsh′ē-ō)	Jap.	44.32 N	142.15 E
148	Teshiodake (Mt.)	(tĕsh′ē-ō-dä′kä)	Jap.	44.2 N	142.58 E
88	Teslin	(tĕs-lĭn)	Can.	60.0 N	132.30 W
88	Teslin R.		Can.	61.0 N	134.0 W
142	Tes R.	(tĕs)	Mong.-Sov. Un.	50.0 N	95.0 E
132	Tessaoua	(tĕs-sä′ōō-ȧ)	Fr. W. Afr.	13.48 N	8.2 E
126	Testa del Gargano (Pt.)	(tȧs′tȧ dĕl gär-gä′nō)	It.	41.48 N	16.13 E
114	Test, R.	(tĕst)	Gt. Brit.	51.10 N	1.20 W
134	Tete	(tä′tē)	Moz.	16.15 S	33.33 E
129	Teterev R.	(tyĕ′tyĕ-rĕf)	Sov. Un.	50.40 N	29.33 E
120	Teterow	(tä′tē-rō)	Ger.	53.46 N	12.33 E
127	Tetevene	(tĕt′ē-vĕn′)	Bul.	42.55 N	24.15 E
129	Tetkino	(tyĕt′kē-nô)	Sov. Un.	51.18 N	34.16 E
72	Teton R.	(tē′tŏn)	Mont.	47.55 N	111.50 W
127	Tetova	(tä′tō-vô)	Yugo.	42.1 N	21.0 E
110	Tetrina	(tyĕ′trē-nȧ)	Sov. Un.	66.4 N	38.0 E
116	Tettenhall	(tĕt′ĕn-hôl)	Gt. Brit.	52.35 N	2.10 W
132	Tetuán	(tȧ-twän′)	Sp. Mor.	35.37 N	5.28 W
110	Tetyushi	(tyĕt-yōō′shĭ)	Sov. Un.	54.55 N	48.48 E
126	Tevere (Tiber) R.	(tä′vȧ-rā) (tī′bĕr)	It.	42.42 N	12.14 E
157	Tewaewae B.	(tȧ-wä′ē-wä′ē)	N. Z.	46.15 S	167.30 E
160	Tewantin	(tē-wŏn′tĭn)	Austl. (In.)	26.19 S	153.1 E
87	Tewksbury	(tūks′bĕr-ĭ)	Mass. (In.)	42.37 N	71.13 W
79	Texarkana	(tĕk-sär-kăn′ȧ)	Ark.	33.25 N	94.1 W
79	Texarkana		Tex.	33.25 N	94.3 W
80	Texas (State)	(tĕk′sȧs)	U. S.	31.0 N	100.0 W
81	Texas City		Tex.	29.24 N	94.55 W
92	Texcaltitlán	(tās-kȧl′tē-tlän′)	Mex.	18.53 N	99.49 W
93	Texcoco	(tās-kō′kō)	Mex. (In.)	19.31 N	98.53 W
93	Texcoco, L.		Mex. (In.)	19.28 N	99.0 W
93	Texcoco, R.		Mex. (In.)	19.28 N	98.48 W
120	Texel (I.)	(tĕk′sĕl)	Neth.	53.5 N	4.50 E
93	Texistepec	(tĕk-sēs-tā-pĕk′)	Mex.	17.52 N	94.48 W
92	Texmelucán	(tās-mȧ-lōō′kän)	Mex.	19.17 N	98.26 W
128	Teza R.	(tā′zȧ)	Sov. Un.	56.45 N	41.25 E
93	Teziutlán	(tȧ-zē-ōō-tlän′)	Mex.	19.48 N	97.21 W
93	Tezonco	(tȧ-zōn′kō)	Mex. (In.)	19.19 N	99.4 W
92	Tezontepec	(tȧ-zōn-tȧ-pĕk′)	Mex.	19.51 N	98.49 W
92	Tezontepec de Aldama	(dā ȧl-dȧ′mȧ)	Mex.	20.11 N	99.25 W
88	Tha-anni R.	(tȧ-ȧ′nĭ)	Can.	60.15 N	96.0 W
150	Thakhoi	(tȧ-koi′)	Siam	9.0 N	99.20 E
131	Thala	(tȧ′lȧ)	Tun. (In.)	35.34 N	8.51 E
156	Thames	(tĕmz)	N. Z.	37.7 S	175.35 E
156	Thames, Firth of		N. Z.	37.5 S	175.25 E
117	Thames Haven		Gt. Brit. (London In.)	51.31 N	0.30 E
84	Thames R.		Can.	42.40 N	81.50 W
114	Thames (R.)		Gt. Brit.	51.35 N	1.0 W
156	Thames, R.		N. Z.	37.30 S	175.43 E
140	Thana R.	(thȧ′nȧ)	India (Bombay In.)	19.3 N	72.58 E
150	Thanh Hoa	(tän′hō′ȧ)	Indoch.	19.38 N	105.40 E
123	Thann	(tän)	Fr.	47.50 N	7.5 E
123	Thaon	(tȧ-ôn) (tōn)	Fr.	48.17 N	6.25 E
143	Thapingjau	(tȧ′pĭng′jou′)	Chn. (Shanghai In.)	31.12 N	121.22 E
141	Thar (Indian) Des.	(tŭr)	India	27.30 N	72.0 E
159	Thargomindah	(thär′gō-mĭn′dȧ)	Austl.	27.58 S	143.59 E
127	Thasos (I.)	(thȧ′sŏs)	Grc.	40.40 N	24.38 E
91	Thatch Cay (I.)	(thăch)	Vir. Is. (In.)	18.22 N	64.52 W
79	Thayer	(thȧ′ĕr)	Mo.	36.31 N	91.33 W
120	Thaya (Dyje) R.	(tä′yȧ) (dē′yĕ)	Czech.	48.50 N	15.55 E
127	Thebai (Thebes)	(thē′vȧ) (thēbz)	Grc.	38.21 N	23.18 E
133	Thebes (Ruins)	(thēbz)	Eg.	25.46 N	32.32 E
72	The Dalles	(dălz)	Ore.	45.35 N	121.11 W
127	Theologos	(thȧ-ō′lō-gŏs)	Grc.	40.35 N	24.40 E
101	Theophilo Ottoni	(tā-ōō-fē′lōō ŏt-tō′nĭ)	Braz.	17.57 S	41.15 W
54	The Pas	(pȧ)	Can.	53.49 N	101.9 W
127	Thermaikos (Thessalonikē), G. of	(thĕr-mȧ′ē-kŏs′) (thĕs-sȧ-lō-nē′kē)	Grc.	40.10 N	22.50 E
72	Thermopolis	(thĕr-mŏp′ō-lĭs)	Wyo.	43.38 N	108.11 W
127	Thessalonikē	(thĕs-sȧ-lō-nē′kē)	Grc.	40.35 N	22.55 E
127	Thessalonikē (Thermaikos), G. of		Grc.	40.10 N	22.50 E
127	Thessaly (Prov.)	(thĕs′ȧ-lē)	Grc.	39.40 N	22.20 E
86	Thetford Mines	(thĕt′fērd)	Can.	46.4 N	71.19 W
72	Thetis I.	(thē′tĭs)	Can. (Vancouver In.)	49.0 N	123.41 W
81	Thibodaux	(tē-bō-dō′)	La.	29.47 N	90.49 W
76	Thief L.		Minn.	48.29 N	95.52 W
76	Thief R.		Minn.	48.22 N	96.0 W
76	Thief River Falls		Minn.	48.6 N	96.11 W
63	Thiells	(thēlz)	N.Y. (New York In.)	41.13 N	74.1 W
122	Thiers	(tyâr)	Fr.	45.50 N	3.32 E
132	Thiès	(tē-ĕs′)	Fr. W. Afr.	14.40 N	16.52 W
123	Thieux	(tyū)	Fr. (In.)	49.1 N	2.41 E
108	Thingvalla Water	(tĭng-vȧl′ȧ)	Ice.	64.10 N	21.12 W
123	Thionville	(tyôN-vēl′)	Fr.	49.25 N	6.5 E
116	Thirsk	(thērsk)	Gt. Brit.	54.13 N	1.20 W
118	Thisted	(tēs′tĕdh)	Den.	56.58 N	8.40 E
108	Thistil Fjord	(tēs′tēl fyôr′)	Ice.	66.20 N	15.28 W
108	Thjórsá (R.)	(tyûr′sȧ)	Ice.	64.15 N	19.15 W
78	Thomas	(tŏmȧs)	Okla.	35.45 N	98.45 W
67	Thomas		Wash. (Seattle In.)	47.21 N	122.15 W
85	Thomas		W. Va.	39.10 N	79.30 W
96	Thomas B.		Ba. Is.	26.2 N	77.11 W
74	Thomas Cr.		Calif.	39.50 N	122.30 W
82	Thomaston	(tŏm′ȧs-tŭn)	Ga.	32.53 N	84.18 W
82	Thomasville	(tŏm′ȧs-vĭl)	Ala.	31.54 N	87.43 W
82	Thomasville		Ga.	30.50 N	83.59 W
83	Thomasville		N. C.	35.52 N	80.4 W
96	Thompson Cay (I.)		Ba. Is.	25.24 N	77.54 W
72	Thompson Falls		Mont.	47.36 N	115.20 W
69	Thompson R.	(tŏmp′sŭn)	Can.	51.0 N	120.30 W
65	Thompson R.		Colo. (Denver In.)	40.24 N	105.25 W
79	Thompson R.		Mo.-Ia.	40.25 N	93.47 W
83	Thomson	(tŏm′sŭn)	Ga.	33.28 N	82.29 W
159	Thomson R.		Austl.	24.0 S	143.20 E
123	Thonon-les-Bains	(tô-nôN′-lȧ-băN′)	Fr.	46.21 N	6.29 E
123	Thorigny	(thô-rē-nyē′)	Fr. (In.)	48.53 N	2.42 E
108	Thoris Water (L.)	(tô′rēs)	Ice.	64.12 N	18.50 W
114	Thornaby	(thôr′nȧ-bē)	Gt. Brit.	54.33 N	1.20 W
65	Thornbrough Channel	(thôrn′brȧ)	Can. (Vancouver In.)	49.27 N	123.28 W
116	Thorne	(thôrn)	Gt. Brit.	53.37 N	0.58 W
117	Thornton	(thôrn′tŭn)	Gt. Brit. (Liverpool In.)	53.30 N	3.0 W
84	Thornton		Ind.	40.6 N	86.36 W
85	Thorold	(thō′rōld)	Can.	43.5 N	79.12 W
108	Thorshavn	(tôrs-houn′)	Faer.	62.1 N	6.45 W
122	Thouars	(tōō-ȧr′)	Fr.	47.0 N	0.15 W
115	Thourout	(tōō-rōō′)	Bel.	51.5 N	3.5 E
85	Thousand Is.		N. Y.-Can.	44.15 N	76.10 W
127	Thrace (Prov.)	(thrās)	Grc.-Tur.	41.25 N	26.30 E
116	Thrapston	(thrăp′stŭn)	Gt. Brit.	52.23 N	0.31 W
73	Three Forks		Mont.	45.54 N	111.35 W
160	Three Hammock I.		Austl. (Tas. In.)	40.24 S	144.55 E
156	Three Kings I.		N. Z.	34.5 S	172.5 E
84	Three Oaks		Mich.	41.48 N	86.40 W
132	Three Points, C.		G. C.	4.42 N	2.0 W
89	Three Rivers (Trois Rivieres)	(trwȧ′ rē-vyâr′)	Can.	46.29 N	72.22 W
84	Three Rivers		Mich.	41.58 N	85.40 W
122	Thuir	(tū-ēr′)	Fr.	42.35 N	2.45 E
120	Thun	(tōōn)	Switz.	46.46 N	7.36 E
77	Thunder B.		Can.	48.25 N	89.0 W
120	Thun, L.		Switz.	46.41 N	7.43 E
80	Thurber	(thûr′bĕr)	Tex.	32.31 N	98.22 W
120	Thüringen (State)	(tū′rĭng-ĕn)	Ger.	51.4 N	11.4 E
114	Thurles	(thûrlz)	Ire.	52.45 N	7.45 W
151	Thursday I.		Pap. Ter.	10.35 S	42.10 E
64	Thurso	(thŭr′sō)	Can. (Ottawa In.)	45.36 N	75.15 W
114	Thurso		Gt. Brit. (In.)	58.35 N	3.30 W
47	Thurston Pen.	(thûrs′tŭn)	Ant.	71.20 S	98.0 W
131	Thysville	(tēs-vēl′)	Bel. Cong. (Brazzaville In.)	5.20 S	14.52 E
74	Tia Juana	(tē′ȧhwä′nȧ)	Calif. (In.)	32.32 N	117.3 W
152	Tiaong	(tē-ä-ōng′)	Phil.	13.57 N	121.19 E
132	Tiaret	(tyä-rĕ′)	Alg.	35.29 N	1.15 E
102	Tibaji	(tē-bä′zhĭ)	Braz.	24.29 S	50.29 W
126	Tiber (Tevere) R.	(tī′bĕr) (tä′vȧ-rā)	It.	42.42 N	12.14 E
137	Tiberias	(tī-bē′rĭ-ȧs)	Isr. (In.)	32.48 N	35.30 E
133	Tibesti (Tu) (Reg.)	(tē-bĕs′tē) (tōō)	Fr. Eq. Afr.	21.0 N	18.0 E
133	Tibesti Massif (Reg.)	(mȧ-sēf′)	Fr. Eq. Afr.	20.10 N	17.30 E
142	Tibet (Dependency)	(tĭ-bĕt′)	Chn.	31.0 N	88.0 E
142	Tibet, Plat. of		Chn.	32.15 N	90.0 E
152	Tibiao	(tē-bē-ä′ō)	Phil.	11.17 N	122.2 E
67	Tiburon	(tē-bōō-rōn′)	Calif. (San Francisco In.)	37.52 N	122.26 W
97	Tiburon		Hai.	18.20 N	74.23 W
97	Tiburon, C.		Hai.	18.23 N	74.28 W
95	Tiburon, C.		Pan.	8.40 N	77.20 W
152	Ticao I.	(tē-kä′ō)	Phil.	12.30 N	123.42 E
152	Ticao Pass		Phil.	12.30 N	123.55 E
116	Tickhill	(tĭk′ĭl)	Gt. Brit.	53.26 N	1.6 W
126	Ticino R.	(tē-chē′nō)	It.	45.23 N	8.50 E
85	Ticonderoga	(tī-kŏn-dĕr-ō′gȧ)	N. Y.	43.52 N	73.26 W
118	Tidaholm	(tē′dȧ-hōlm)	Swe.	58.10 N	13.55 E
116	Tideswell	(tīdz′wĕl)	Gt. Brit.	53.17 N	1.47 W
133	Tidichi (Tousidé Pk.)	(tē-dē′chē) (tōō-sē-dā′)	Fr. Eq. Afr.	21.7 N	16.22 E
132	Tidikelt (Reg.)	(tē-dē-kĕlt′)	Alg.	26.0 N	2.30 E
132	Tidjikdja	(tē-jĭk′jȧ)	Fr. W. Afr.	18.34 N	11.26 W
143	Tiehling	(tyȧ′lĭng)	Chn.	42.50 N	123.32 E
125	Tielmes	(tyȧl-mās′)	Sp. (In.)	40.15 N	3.20 W
146	Tienchang	(tyĕn′chäng′)	Chn.	32.42 N	118.57 E
144	Tienchu	(tyĕn′chōō′)	Chn.	26.48 N	108.56 E
144	Tienho	(tyĕn′hō′)	Chn.	24.48 N	108.49 E
143	Tienkaza	(tyĕn′kä′zȧ′)	Chn. (Shanghai In.)	31.13 N	12.28 E
144	Tienkiang	(tyĕn′kyäng′)	Chn.	30.25 N	107.22 E
142	Tien, L.	(tyĕn)	Chn.	24.45 N	102.40 E
144	Tienmen	(tyĕn′mĕn′)	Chn.	30.38 N	113.0 E
138	Tien Shan (Mts.)	(tyĕn′ shän′)	Sov. Un.-Chn.	43.0 N	80.0 E
145	Tientai	(tyĕn′tī)	Chn.	29.10 N	120.59 E
145	Tientang Shan (Mts.)	(tyĕn′täng′ shän′)	Chn.	31.10 N	116.8 E
146	Tientsin	(tyĕn′tsĕn′)	Chn.	39.13 N	117.3 E
118	Tierp	(tyĕrp)	Swe.	60.21 N	17.30 E
102	Tierra del Fuego (State)	(tyĕr′rȧ dĕl fwä′gō)	Arg.	54.30 S	67.30 W
124	Tiétar R.	(tē-ä′tär)	Sp.	40.5 N	5.30 W
101	Tieté, R.	(tyä-tä′)	Braz.	21.15 S	50.0 W
84	Tiffin	(tĭf′ĭn)	Ohio	41.8 N	83.12 W
	Tiflis, see Tbilisi, Sov. Un.				
82	Tifton	(tĭf′tŭn)	Ga.	31.26 N	83.32 W
152	Tigaon	(tē-gä′ōn)	Phil.	13.37 N	123.30 E
95	Tiger Chan.	(tī′gûr)	Pan.	9.10 N	81.57 W
150	Tiger Is.		Indon.	6.45 S	121.10 E
134	Tiger Pt.		Ang.	16.30 S	11.42 E
86	Tignish	(tĭg′nĭsh)	Can.	46.58 N	64.2 W
140	Tigris R.		Asia	32.30 N	45.45 E
93	Tihuatlán	(tē-wä-tlän′)	Mex.	20.43 N	97.33 W
142	Tihwa (Urumchi)	(tē′hwä′) (ōō-rōōm′chē)	Chn.	43.51 N	87.36 E
74	Tijuana	(tē-hwä′nȧ)	Mex.	32.32 N	117.1 W
102	Tijuca Pk.	(tē-zhōō′kä)	Braz. (In.)	22.57 S	43.17 W
102	Tijucas Is.	(tē-zhōō′kȧzh)	Atl. O. (In.)	23.2 S	43.18 W
94	Tikal (Ruins)	(tē-kȧl′)	Guat. (In.)	17.12 N	89.36 W
111	Tikhoretsk	(tē′kôr-yĕtsk′)	Sov. Un.	45.50 N	40.10 E
128	Tikhvin	(tĕk-vēn′)	Sov. Un.	59.37 N	33.38 E
140	Tikrit	(tē-krēt′)	Iraq	34.38 N	43.45 E
139	Tiksi	(tĕk-sē′)	Sov. Un.	71.36 N	129.12 E
120	Tilburg	(tĭl′bûrg)	Neth.	51.33 N	5.7 E
117	Tilbury	(tĭl′bĕr-ē)	Gt. Brit. (London In.)	51.27 N	0.23 E
139	Tilichiki	(tyĭ-lē′-chĭ-kē)	Sov. Un.	60.30 N	166.10 E
132	Tillabéry	(tē-yȧ-bā-rē′)	Fr. W. Afr.	14.15 N	1.30 E
72	Tillamook	(tĭl′ȧ-mōōk)	Ore.	45.27 N	123.50 W
72	Tillamook B.		Ore.	45.30 N	124.0 W
67	Tillasana R.	(tĭl-ȧ-sän′ȧ)	Ore. (Portland In.)	46.8 N	123.33 W
118	Tillberga	(tĕl-bĕr′ghȧ)	Swe.	59.39 N	16.34 E
121	Tilsit	(Sovietsk) (tĭl′sĭt) (sô-vyĕtsk′)	Sov. Un.	55.3 N	21.54 E
84	Tilsonburg	(tĭl′sŭn-bûrg)	Can.	42.51 N	80.57 W
129	Tim	(tĕm)	Sov. Un.	51.38 N	37.2 E
157	Timaru	(tĭm′ȧ-rōō′)	N. Z.	44.23 S	171.18 E

ng-sing; ŋ-baŋk; N-nasalized n; nŏd; cŏmmit; ōld; ôbey; ôrder; fōōd; fŏŏt; ou-out; s-soft; sh-dish; th-thin; pūre; ûnite; ûrn; stŭd; circŭs; ü-as "y" in study; '-indeterminate vowel.

Page	Name	Pronunciation	Region	Lat. °′	Long. °′
81	Timbalier B.	(tĭm'bȧ-lēr)	La.	29.10 N	90.20 W
101	Timbó	(tēŋ-bōō')	Braz. (In.)	11.52 S	37.54 W
132	Timbo	(tĭm'bō)	Fr. W. Afr.	10.34 N	11.46 W
132	Timbuktu (Tombouctou)	(tĭm-bŭk' tōō) (tôN-bōōk-tōō')	Fr. W. Afr.	16.57 N	2.58 W
118	Time	(tē'mĕ)	Nor.	58.46 N	5.38 E
132	Timimoun	(tē-mē-mōōn')	Alg.	29.20 N	0.22 E
89	Timiskaming L.	(tē-mĭs'ka-mĭng)	Can.	47.0 N	79.0 W
121	Timişoara	(tē-mĭsh-wä'rä)	Rom.	45.45 N	21.15 E
127	Timişul R.	(tē'mĭsh-ōōl)	Rom.	45.42 N	21.20 E
89	Timmins	(tĭm'ĭnz)	Can.	48.28 N	81.21 W
132	Timmissao (Well)	(tē-mē-sä'ō)	Alg.	22.0 N	3.0 E
83	Timmonsville	(tĭm'ŭnz-vĭl)	S. C.	34.8 N	79.57 W
65	Timnath	(tĭm'nȧth)	Colo. (Denver In.)	40.32 N	104.59 W
127	Timok R.	(tē'mȯk)	Yugo.	43.40 N	22.18 E
151	Timor	(tē-mōr')	Indon.	10.0 S	124.0 E
151	Timor Laut Is.	(tē-mōr' lout')	Indon.	7.20 S	131.20 E
151	Timor, Portuguese		Pac. O.	8.50 S	126.0 E
151	Timor Sea		Ind. O.-Pac. O.	10.0 S	128.30 E
129	Timoshevskaya	(tē-mō-shĕf'-ska-yä)	Sov. Un.	45.37 N	38.55 E
99	Timote	(tē-mō'tä)	Arg. (Buenos Aires In.)	35.12 S	62.4 W
75	Timpanogos Natl. Mon.	(tĭm-pȧ-nō'gōs)	Utah	40.28 N	111.45 W
81	Timpson	(tĭmp'sŭn)	Tex.	31.55 N	94.24 W
139	Timpton R.	(tĕmp'tŏn)	Sov. Un.	57.30 N	126.25 E
131	Timsah, L.	(tĭm'sȧ)	Eg. (Suez Canal In.)	30.33 N	32.19 E
131	Tina (Pelusium) B.	(tē'nȧ) (pē-lū'zhĭ-ŭm)	Eg. (In.)	31.15 N	32.40 E
152	Tinaca Pt.	(tē-nä'kä)	Phil.	5.33 N	125.20 E
97	Tina, Mt.	(tē'nȧ)	Dom. Rep.	18.43 N	70.41 W
132	Tindouf	(tĕn-dōōf')	Alg.	27.35 N	7.41 W
124	Tineo	(tē-nā'ō)	Sp.	43.21 N	6.25 W
145	Tingchow	(tĭng'chō')	Chn.	25.45 N	116.9 E
146	Tingchow	(tĭng'chō')	Chn.	38.37 N	114.58 E
144	Tingfan	(tĭng'fȧn')	Chn.	26.5 N	106.25 E
160	Tingha	(tĭn'gȧ)	Austl. (In.)	29.58 S	151.12 E
145	Tinghai	(tĭng'hī')	Chn.	30.2 N	122.6 E
146	Tinghing	(tĭng'hĭng')	Chn.	39.20 N	115.38 E
146	Tingsiang	(tĭng'syäng')	Chn.	38.32 N	113.1 E
118	Tingsryd	(tĭngs'rŭd)	Swe.	56.32 N	15.0 E
99	Tingua, Serra do (Mts.)	(sĕr'rȧ dōō tĭŋ'gwȧ)	Braz. (Rio de Janeiro In.)	22.45 S	43.25 W
92	Tinguindín	(tēn-gēn-dēn')	Mex.	19.44 N	102.26 W
144	Tingyüan	(tĭng'yü-ȧn')	Chn.	30.25 N	106.18 E
146	Tingyüan		Chn.	32.31 N	117.32 E
101	Tinhare I.	(tē-nyä'rē')	Braz. (In.)	13.25 S	39.0 W
	Tinnevelly, see Tirunelveli, India				
118	Tinn L.	(tēn)	Nor.	59.50 N	9.0 E
118	Tinnosset	(tēn'nȯs'sĕt)	Nor.	59.42 N	9.2 E
102	Tinogasta	(tē-nō-gäs'tȧ)	Arg.	28.5 S	67.50 W
141	Tinsukia	(tĭn-sōō'kĭ-ȧ)	India	27.28 N	95.27 E
114	Tintagel Hd.	(tĭn-tȧ'jĕl)	Gt. Brit.	50.40 N	4.50 W
133	Tin Toumma Steppe	(tĭn tōōm'ȧ)	Fr. W. Afr.	16.0 N	14.0 E
94	Tipitapa R.	(tē-pē-tä'pä)	Nic.	12.7 N	85.57 W
84	Tippecanoe R.	(tĭp-ē-ka-nōō')	Ind.	41.0 N	86.45 W
114	Tipperary	(tĭ-pē-rȧ'rē)	Ire.	52.29 N	6.9 W
82	Tippo Bayou	(tĭp'ō)	Miss.	33.50 N	90.10 W
79	Tippo Bayou (Cr.)		Miss.	33.55 N	90.07 W
116	Tipton	(tĭp'tŭn)	Gt. Brit.	52.32 N	2.4 W
84	Tipton		Ind.	40.16 N	86.3 W
77	Tipton		Ia.	41.48 N	91.9 W
127	Tiranë	(tē-rä'nȧ)	Alb.	41.18 N	19.50 E
126	Tirano	(tē-rä'nō)	It.	46.13 N	10.11 E
129	Tiraspol	(tē-räs'pôl')	Sov. Un.	46.51 N	29.40 E
111	Tire	(tē'rĕ)	Tur.	38.5 N	27.48 E
114	Tiree (I.)	(tī-rē')	Gt. Brit.	56.30 N	6.50 W
115	Tirlemont	(tēr-l' môN)	Bel.	50.49 N	4.59 E
120	Tirol (Prov.)	(tē-rōl')	Aus.	47.10 N	11.0 E
126	Tirso R.	(tēr'sō)	Sard.	40.15 N	9.0 E
141	Tiruchirapalli	(tĭr'ōō-chĭ-rä'pȧ-lĭ)	India	10.45 N	78.35 E
141	Tirunelveli (Tinnevelly)	(tĭr'ōō-nĕl'vĕ-lĭ (tĭn'ĕ-vel'ĭ)	India	9.0 N	77.35 E
127	Tisa R.	(tē'sȧ)	Yugo.	45.30 N	20.5 E
121	Tismenitsa	(tĭsh-myĕ-nyē'tsȧ)	Sov. Un.	48.53 N	24.53 E
121	Tisza R.	(tē'sä)	Hung.	47.45 N	20.42 E
100	Titicaca L.	(tē-tē-kä'kä)	Bol.-Peru	16.0 S	69.30 W
156	Titirangi	(tē-tē-räŋ'gē)	N. Z. (In.)	36.57 S	174.38 E
83	Titusville	(tī'tŭs-vĭl)	Fla. (In.)	28.37 N	80.47 W
85	Titusville		Pa.	41.40 N	79.40 W
114	Tiverton	(tĭv'ĕr-tŭn)	Gt. Brit.	50.55 N	3.30 W
126	Tivoli	(tē'vȯ-lē)	It.	41.57 N	12.48 E
152	Tiwi	(tē'wē)	Phil.	13.27 N	123.40 E
92	Tixtla de Guerrero	(tēs'tlȧ dā gȧ-rä'rō)	Mex.	17.36 N	99.25 W
93	Tizapán	(tē-zä-pän')	Mex. (In.)	19.20 N	39.12 W
150	Tizard Bank & Reefs	(tĭz'ärd)	Asia	10.30 N	114.30 E
132	Tizi-n-Tamjurt (Mt.)	(tē'zē-'n-tȧm'jōōrt)	Mor.	31.25 N	7.55 W
132	Tizi-Ouzou	(tē'zē-ōō-zōō')	Alg.	36.46 N	4.7 E
132	Tiznit	(tēz-nēt')	Mor.	29.45 N	9.50 W
93	Tlacolula de Matamoros	(tlä-kō-lōō'lä dā mä-tä-mō'rōs)	Mex.	16.57 N	96.29 W
93	Tlacotálpan	(tlä-kō-täl'pän)	Mex.	18.37 N	95.40 W
92	Tlacotepec	(tlä-kō-tä-pĕk')	Mex.	17.39 N	99.56 W
93	Tlacotepec		Mex.	18.40 N	97.39 W
92	Tlacotepec		Mex.	19.12 N	99.40 W
93	Tlahuac	(tlä-wäk')	Mex. (In.)	19.16 N	99.0 W
92	Tlajomulco	(tlä-hō-mōōl'kō)	Mex.	20.28 N	103.28 W
92	Tlalchapa	(tläl-chä'pä)	Mex.	18.21 N	100.27 W
93	Tlalixcoyan	(tlä-lēs'kō-yän')	Mex.	18.50 N	96.5 W
93	Tlalnepantla	(tläl-nä-pän'tlä)	Mex. (In.)	19.32 N	99.12 W
93	Tlalnepantla, R.		Mex. (In.)	19.32 N	99.9 W
93	Tlaloc, Cerro (Mts.)	(sĕr'rō tlä-lōk')	Mex.	19.25 N	98.43 W
92	Tlálpam	(tläl'pȧm)	Mex.	19.16 N	99.10 W
92	Tlalpujahua de Rayón	(tläl-pōō-hä'wä dā rä-yōn')	Mex.	19.49 N	100.11 W
92	Tlaltenango (Sánchez Roman)	(tläl-tä-nȧŋ'gō) (sän'chȧz rō-mȧn')	Mex.	21.48 N	103.25 W
93	Tlaltenco	(tläl-tĕŋ'kō)	Mex. (In.)	19.18 N	99.1 W
92	Tlapa	(tlä'pä)	Mex.	17.30 N	98.37 W
93	Tlapacoyan	(tlä-pä-kō'yän)	Mex.	19.57 N	97.8 W
92	Tlapehuala	(tlä-pä-wä'lä)	Mex.	18.18 N	100.33 W
93	Tlapisahua	(tlä-pē-sä'wä)	Mex. (In.)	19.20 N	98.57 W
92	Tlatlaya	(tlä-tlä'yä)	Mex.	18.35 N	100.12 W
92	Tlaxcala	(tläs-kä'lä)	Mex.	19.18 N	98.13 W
92	Tlaxcala (State)		Mex.	19.20 N	98.0 W
92	Tlaxco	(tläs'kō)	Mex.	19.37 N	98.6 W
93	Tlaxiaco (St. María Asunción)	(tläk-sē-ä'kō) (sän'tä mä-rē'ä ä-sōōn-syōn')	Mex.	17.15 N	97.40 W
132	Tlemçen	(tlĕm-sĕn')	Alg.	34.55 N	1.21 W
93	Tlilán	(tlē-län')	Mex.	19.35 N	99.20 W
73	Toand Range	(tō'ȧnd)	Nev.	40.50 N	114.10 W
97	Toa R.	(tō'ä)	Cuba	20.20 N	74.45 W
149	Toba	(tō'bä)	Jap.	34.28 N	136.50 E
101	Tobago (I.)	(tō-bā'gō)	Trin.	11.15 N	60.45 W
150	Toba, L.		Indon.	2.35 N	98.50 E
124	Tobarra	(tō-bär'rä)	Sp.	38.36 N	1.41 W
138	Tobol R.	(tō-bôl')	Sov. Un.	55.0 N	65.0 E
138	Tobolsk	(tō-bôlsk')	Sov. Un.	58.15 N	68.30 E
133	Tobruk	(tō-brōōk')	Libya	32.0 N	24.0 E
101	Tocantins, R.	(tō-kȧn-tēns')	Braz.	3.30 S	49.32 W
82	Toccoa	(tŏk'ō-ȧ)	Ga.	34.35 N	83.20 W
149	Tochigi	(tō'chē-gĭ)	Jap.	36.24 N	139.48 E
102	Tocopilla	(tō-kō-pēl'yä)	Chl.	22.0 S	70.10 W
133	Tocra	(tōk'rȧ)	Libya	32.30 N	20.33 E
116	Todmorden	(tŏd'môr-dĕn)	Gt. Brit.	53.43 N	2.6 W
88	Todmorden		Can. (In.)	43.41 N	79.22 W
157	Toetoes B.	(tō-ē-tō'ēz)	N. Z.	46.37 S	168.40 E
149	Toge	(tō'gȧ)	Jap. (Osaka In.)	34.57 N	135.33 E
150	Togian (Turtle) (Is.)	(tō'gē-ȧn) (tûr't'l)	Indon.	0.30 S	122.0 E
132	Togo (Reg.)	(tō'gō)	Fr. W. Afr.	8.30 N	0.1 E
83	Tohopekaliga L.	(tō'hō-pē'kȧ-lī'gȧ)	Fla. (In.)	28.10 N	81.20 W
149	Toi C.	(tō'ē)	Jap.	31.28 N	131.20 E
119	Toijala	(toi'yȧ-lȧ)	Fin.	61.15 N	23.50 E
148	Tokachi R.	(tō-kä'chī)	Jap.	42.59 N	143.0 E
121	Tokaj	(tō'kō-ē)	Hung.	48.7 N	21.25 E
157	Tokanui	(tō-kȧ-nōō'ē)	N. Z.	46.33 S	168.58 E
133	Tokar	(tō'kär)	Sud.	18.30 N	37.45 E
148	Tokara Guntō (Is.)	(tō-kä'rä gōōn'tō')	Jap.	29.40 N	129.45 E
148	Tokara Str.		Jap.	30.5 N	130.0 E
111	Tokat	(tō-kät')	Tur.	40.15 N	36.32 E
147	Tŏkchŏn	(tŭk'chŭn')	Kor.	39.46 N	126.19 E
4	Tokelau (Union) Is.	(tō-kē-lä'ōō)	Pac. O.	9.0 S	172.0 W
138	Tokmak	(tȯk'mȧk)	Sov. Un.	42.45 N	75.30 E
129	Tokmak Bolshoi (Sea)	(bŏl'zhô-ĭ tȯk'mȧk)	Sov. Un.	47.15 N	35.46 E
148	Tokuno I.	(tō-kōō'nō)	Jap.	27.45 N	129.0 E
149	Tokushima	(tō'kōō'shē-mä)	Jap.	34.1 N	134.31 E
149	Tokuyama	(tō'kōō'yä-mä)	Jap.	34.2 N	131.50 E
149	Tokyo	(tō'kē-ō)	Jap.	35.40 N	139.45 E
149	Tokyo		Jap. (In.)		
149	Tokyo B.		Jap.	35.21 N	139.46 E
156	Tolaga B.	(tō-lä'gȧ)	N. Z.	38.20 S	178.25 E
143	Tola R.	(tō'lȧ)	Chn.	45.45 N	122.15 E
92	Tolcayuca	(tōl-kä-yōō'kä)	Mex.	19.55 N	98.55 W
77	Toledo	(tō-lē'dō)	Ia.	41.59 N	92.34 W
84	Toledo		Ohio	41.40 N	83.30 W
72	Toledo		Ore.	44.38 N	123.58 W
153	Toledo	(tō-lā'dhō)	Phil.	10.22 N	123.39 E
124	Toledo		Sp.	39.53 N	4.2 W
100	Tolima (Vol.)	(tō-lē'mä)	Col.	4.32 N	75.30 W
92	Tolimán	(tō-lē-mȧn')	Mex.	20.53 N	99.57 W
121	Tolmach	(tōl-mȧch')	Sov. Un.	48.47 N	25.0 E
133	Tolmeta	(tōl-mä'tȧ)	Libya	32.41 N	21.0 E
126	Tolmezzo	(tōl-mĕt'sō)	It.	46.26 N	13.2 E
126	Tolmino	(tōl'mē-nō)	Yugo.	46.13 N	13.41 E
121	Tolna	(tōl'nō)	Hung.	46.25 N	18.47 E
150	Tolo, G. of	(tō'lō)	Indon.	2.0 S	122.30 E
153	Tolong	(tō'lôŋ')	Phil.	9.22 N	122.49 E
124	Tolosa	(tō-lō'sä)	Sp.	43.9 N	2.7 W
79	Toluca	(tō-lōō'kä)	Ill.	40.59 N	89.8 W
92	Toluca		Mex.	19.17 N	99.40 W
143	Tolunnoerh	(tō'lōōn-ōr')	Chn.	42.20 N	116.25 E
120	Tölz, Bad	(tŭlts)	Ger.	47.46 N	11.35 E
77	Tomah	(tō'mȧ)	Wis.	43.59 N	90.30 W
77	Tomahawk	(tŏm'ȧ-hȯk)	Wis.	45.29 N	89.42 W
129	Tomakovka	(tō-mȧ'kȯf-kȧ)	Sov. Un.	47.48 N	34.40 E
124	Tomar	(tō-mär')	Port.	39.36 N	8.25 W
121	Tomaszów Lubelski	(tō-mȧ'shȯȯf lōō-bĕl'skĭ)	Pol.	50.26 N	23.27 E
121	Tomaszów Mazowiecki	(mȧ-zō'-vyĕt-skĭ)	Pol.	51.33 N	20.0 E
93	Tomatlán	(tō-mȧ-tlȧn')	Mex. (In.)	19.19 N	99.6 W
92	Tomatlán		Mex.	19.55 N	105.16 W
101	Tombador, Serra do (Mts.)	(sĕr'rȧ dōō tōm-bä-dōr')	Braz.	12.30 S	57.30 W
82	Tombigbee R.	(tŏm-bĭg'bē)	Ala.-Miss.	32.20 N	88.0 W
132	Tombouctou (Timbuktu)	(tôN-bōōk-tōō') (tĭm-bŭk'tōō) (tĭm-bŭk-tōō')	Fr. W. Afr.	16.57 N	2.58 W
75	Tombstone		Ariz.	31.43 N	110.3 W
118	Tomelilla	(tō'mĕ-lĕl-lä)	Swe.	55.32 N	13.57 E
124	Tomelloso	(tō-mäl-lyō'sō)	Sp.	39.9 N	3.1 W
150	Tomini (Gorontalo), G. of	(tō-mē'-nē) (gō-rōn-tä'lō)	Indon.	0.0	122.0 E
124	Tomiño	(tō-mēn'yō)	Sp.	41.59 N	8.45 W
149	Tomioka	(tō'mē-ō'kä)	Jap.	32.30 N	130.4 E
138	Tom R.	(tôm)	Sov. Un.	55.0 N	87.0 E
139	Tommot	(tōm-mŏt')	Sov. Un.	58.58 N	126.19 E
138	Tomsk	(tōmsk)	Sov. Un.	56.30 N	84.59 E
93	Tonalá	(tō-nä-lä')	Mex.	16.5 N	93.45 W
92	Tonalá		Mex.	20.38 N	103.12 W
93	Tonalá R.		Mex.	18.5 N	94.6 W
85	Tonawanda	(tŏn-ȧ-wŏn'dȧ)	N. Y.	43.0 N	78.53 W
151	Tondano	(tōn-dä'nō)	Indon.	1.12 N	124.58 E
118	Tönder	(tŭn'nēr)	Den.	54.57 N	8.49 E
149	Tonegawa R.	(tō'nä-gä'wä)	Jap.	36.16 N	139.11 E
153	Tonejatan Pt.	(tō-nä-hä'tän)	Phil.	5.21 N	120.13 E
148	Tone R.	(tō'nē)	Jap.	36.0 N	139.50 E
4	Tonga Is.	(tŏŋ'gȧ)	Pac. O.	20.0 S	175.0 W
147	Tongchŏn	(tŏng'chŭn')	Kor.	38.54 N	127.54 E
147	Tongjosŏn Bay	(tōōng'jō-sŭn)	Kor.	39.30 N	128.30 E
147	Tongnae	(tōōng'nȧ')	Kor.	35.12 N	129.5 E
102	Tongoy	(tōn-goi')	Chl.	30.20 S	71.31 W
73	Tongue R.		Mont.-Wyo.	45.15 N	106.45 W
129	Tongue of Arabat (Arabatskaya Strelka)	(ä-rä-bȧt') (ä-rä-bȧt'-ska-yä strĕl'kä)	Sov. Un.	45.50 N	35.0 E
147	Tongyŏng	(tŏng'yŭng')	Kor.	34.50 N	128.26 E
92	Tonila	(tō-nē'lä)	Mex.	19.23 N	103.30 W
133	Tonj R.	(tŏnj)	Sud.	6.30 N	28.25 E
141	Tonk	(tŏŋk)	India	26.5 N	75.59 E
79	Tonkawa	(tŏŋ'kȧ-wȯ)	Okla.	36.42 N	97.18 W
153	Tonkil I.	(tōn-kēl')	Phil.	6.2 N	121.50 E
150	Tonkin (Prov.)	(tōn-kēn') (tôN-kăn')	Indoch.	21.30 N	105.0 E
150	Tonkin, G. of		Indoch.	20.0 N	108.0 E
150	Tonlé Sap (L.)	(tŏn'lā sȧp')	Indoch.	13.0 N	104.0 E
122	Tonneins	(tō-năN')	Fr.	44.25 N	0.20 E
122	Tonnerre	(tō-nâr')	Fr.	47.50 N	3.58 E
74	Tonopah	(tō-nō-pä')	Nev.	38.4 N	117.13 W
118	Tönsberg	(tŭns'bĕrgh)	Nor.	59.18 N	10.24 E
75	Tonto Cr.	(tŏn'tō)	Ariz.	33.55 N	111.15 W
75	Tonto Natl. Mon.		Ariz.	33.38 N	111.9 W
93	Tonto, R.	(tōn'tō)	Mex.	18.30 N	96.40 W
65	Tonville	(tŭn'vĭl)	Colo. (Denver In.)	40.1 N	104.42 W
73	Tooele	(tōō-ĕl'ē)	Utah	40.31 N	112.19 W
160	Toongabbie	(tōōŋ-găb'ē)	Austl. (Sydney In.)	33.47 S	150.57 E
159	Toowoomba	(tōō-wōōm'bȧ)	Austl.	27.35 S	152.0 E
118	Topdals R.	(tȯp'dȧls)	Nor.	58.20 N	8.15 E
79	Topeka	(tō-pē'kȧ)	Kan.	39.3 N	95.40 W
110	Top, L.	(tȯp)	Sov. Un.	65.45 N	31.30 E
127	Topola	(tō'pō-lä)	Yugo.	45.47 N	19.38 E
121	Topolčany	(tō-pôl'chä-nŭ)	Czech.	48.34 N	18.12 E
72	Toppenish	(tōp'ĕn-ĭsh)	Wash.	46.21 N	120.21 W
146	To R.	(tō)	Chn.	33.50 N	116.30 E
87	Torbay	(tôr-bā')	Can.	47.39 N	52.45 W
84	Torch Lake		Mich.	45.0 N	85.18 W
123	Torcy	(tôr-sē')	Fr.	48.51 N	2.38 E
118	Töreboda	(tŭ'rĕ-bō'dȧ)	Swe.	58.43 N	14.4 E
126	Torino (Turin)	(tō-rē'nō) (tū'rĭn)	It.	45.4 N	7.40 E
127	Torlak	(tôr'lȧk)	Bul.	43.45 N	26.14 E
124	Tórmes R.	(tōr'mäs)	Sp.	41.0 N	5.44 W
108	Torne R.	(tôr'nĕ)	Swe.	67.42 N	21.0 E
108	Torne Träsk (L.)	(tôr'nĕ trĕsk)	Swe.	68.18 N	19.20 E
110	Tornio	(tôr'nĭ-ō)	Fin.	65.52 N	24.10 E
124	Toro	(tō'rō)	Sp.	41.32 N	5.23 W
89	Toronto	(tō-rŏn'tō)	Can.	43.38 N	79.27 W
64	Toronto		Can. (In.)		
84	Toronto		Ohio	40.30 N	80.37 W
128	Toropets	(tō'rō-pyĕts)	Sov. Un.	56.31 N	31.39 E
125	Torote R.	(tō-rō'tä)	Sp. (In.)	40.35 N	3.26 W
118	Torp	(tôrp)	Swe.	62.31 N	16.3 E
118	Torpen	(ȧmot) (tôr'pĕn)	Nor.	61.7 N	11.18 E
114	Torquay	(tôr-kē')	Gt. Brit.	50.30 N	3.30 W
117	Torre Annunziata	(tôr'rä ȧ-nōōn-tsē-ä'tȧ)	It. (Napoli In.)	40.45 N	14.27 E
124	Torre de Cerredo (Mt.)	(tôr'rȧ dā thȧ-rä'dhō)	Sp.	43.13 N	4.52 W
126	Torre del Greco	(tôr'rȧ dĕl grä'kō)	It.	40.47 N	14.22 E
124	Torredonjimeno	(tôr'rä-dōn-kē-mä'nō)	Sp.	37.47 N	3.58 W
124	Torrejoncillo	(tôr'rä-hōn-thē'lyō)	Sp.	39.55 N	6.27 W
125	Torrejón de Ardoz	(tôr-rȧ-hōn' dā ȧr'dōth)	Sp. (In.)	40.28 N	3.29 W
124	Torrelavega	(tôr-rä'lȧ-vä'gȧ)	Sp.	43.21 N	4.1 W
125	Torrellas de Foix	(tôr-rä'lyȧs dā fō-ēsh')	Sp. (In.)	41.22 N	1.34 E
126	Torre Maggiore	(tôr'rä mȧd-jō'rä)	It.	41.41 N	15.28 E
160	Torrens I.	(tŏr'ĕnz)	Austl. (Adelaide In.)	34.47 S	138.32 E
158	Torrens, L.		Austl.	31.0 S	137.50 E
125	Torrente	(tôr-rĕn'tä)	Sp.	39.26 N	0.28 W
80	Torreón	(tôr-rä-ōn')	Mex.	25.33 N	103.25 W
125	Torre-Pacheco	(tôr'rä-pä-chä'kō)	Sp.	37.45 N	0.56 W
159	Torres Is.	(tôr'rĕs) (tôr'ĕz)	New Hebr.	13.15 S	168.40 E
74	Torres Martinez Indian Res.	(tôr'ĕz mär-tē'nĕz)	Calif.	33.35 N	116.10 W

ȧt; final; rāte; senȧte; ärm; ȧsk; sofȧ; fâre; ch-choose; dh-as th in other; bē; ĕvent; bĕt; recĕnt; cratĕr; g-go; gh-guttural g; bĭt; ĭ-short neutral; rīde; K-guttural k as ch in German ich;

Page	Name	Pronunciation	Region	Lat. °′	Long. °′
124	Tôrres Novas	(tôr′rĕzh nō′vāzh)	Port.	39.28 N	8.33 W
151	Torres Str.	(tôr′rĕs)	Pap. Ter.	10.30 S	142.30 E
124	Torres Vedras	(tôr′rĕzh vā′drəzh)	Port.	39.6 N	9.15 W
125	Torrevieja	(tôr-rā-vyā′hä)	Sp.	37.58 N	0.40 W
152	Torrijos	(tôr-rē′hōs)	Phil.	13.19 N	122.4 E
85	Torrington	(tŏr′ĭng-tŭn)	Conn.	41.48 N	73.12 W
76	Torrington	(tŏr′ĭng-tŭn)	Wyo.	42.3 N	104.10 W
124	Torrox	(tôr-rōsh′)	Sp.	36.46 N	4.0 W
118	Torsby	(tôrs′bü)	Swe.	60.7 N	12.59 E
118	Torshälla	(tôrs′hĕl-ä)	Swe.	59.23 N	16.21 E
91	Tortola I.	(tôr-tō′lä)	W. I. (P. R. In.)	18.27 N	64.37 W
149	Totomi Sea	(tō′tō-mē)	Jap.	34.23 N	137.25 E
126	Tortona	(tôr-tō′nä)	It.	44.52 N	8.53 E
125	Tortosa	(tôr-tō′sä)	Sp.	40.49 N	0.34 E
97	Tortue Channel	(tôr-tü′)	Hai.	20.0 N	72.50 W
97	Tortue I.		Hai.	20.5 N	72.50 W
100	Tortuga I.	(tôr-tōō′gä)	Ven.	10.59 N	65.28 W
121	Toruń	(tō′rōōn′)	Pol.	53.2 N	18.36 E
119	Tõrva	(t′r′vä)	Sov. Un.	58.0 N	25.54 E
114	Tory I.	(tō′rē)	Ire.	55.18 N	8.15 W
128	Torzhok	(tôr′zhŏk)	Sov. Un.	57.2 N	34.56 E
149	Tosa Sea	(tō′sä)	Jap.	33.20 N	133.45 E
128	Tosno	(tôs′nô)	Sov. Un.	59.33 N	30.50 E
111	Tosya	(tôz′yä)	Tur.	41.5 N	34.5 E
124	Totana	(tō-tä′nä)	Sp.	37.46 N	1.27 W
121	Tótkomlós	(tōt′kŭm-lōs)	Hung.	46.24 N	20.45 E
110	Totma	(tôt′mä)	Sov. Un.	59.58 N	42.45 E
94	Totonicapan	(tô-tō-nē-kä′pän)	Guat.	14.56 N	91.20 W
114	Tottenham	(tŏt′ĕn-ăm)	Gt. Brit.	51.35 N	0.5 W
149	Tottori	(tô′tô-rē′)	Jap.	35.30 N	134.14 E
132	Touat (Reg.)	(tōō′ät)	Alg.	27.15 N	0.30 W
132	Touggourt	(tōō-gōōrt′) (tōō-gōōr′)	Alg.	33.10 N	6.3 E
112	Touil (Chelif), Wadi (R.)	(wä′dē tōō-ēl′) (shä-lēf′)	Alg.	34.30 N	2.12 E
123	Toul	(tōōl)	Fr.	48.38 N	5.50 E
123	Toulon	(tōō-lôn′)	Fr.	43.8 N	5.56 E
122	Toulouse	(tōō-lōōz′)	Fr.	43.35 N	1.28 E
150	Toungoo	(tô-ōōŋ-gōō′)	Bur.	19.0 N	96.28 E
150	Tourane	(tōō-rän′)	Indoch.	16.5 N	108.7 E
122	Tourcoing	(tōōr-kwĂN′)	Fr.	50.45 N	3.5 E
122	Tournon	(tōōr-nôN′)	Fr.	45.5 N	4.50 E
122	Tournus	(tōōr-nü′)	Fr.	46.35 N	4.55 E
122	Tours	(tōōr)	Fr.	47.20 N	0.40 E
133	Tousidé Pk. (Tidichi)	(tōō-sē-dā′) (tē-dē′chē)	Fr. Eq. Afr.	21.7 N	16.22 E
116	Tove, R.	(tōv)	Gt. Brit.	52.7 N	0.54 W
85	Towanda	(tô-wän′dä)	Pa.	41.47 N	76.28 W
116	Towcester	(tou′stĕr)	Gt. Brit.	52.7 N	0.59 W
100	Tower I.	(tou′ĕr)	Ec.	0.25 N	89.59 W
76	Towner	(tou′nĕr)	N. D.	48.20 N	100.22 W
87	Townsend	(toun′zĕnd)	Mass. (In.)	42.40 N	71.43 W
73	Townsend		Mont.	46.18 N	111.31 W
158	Townsend Ra.		Austl.	26.0 S	127.15 E
159	Townsville	(tounz′vĭl)	Austl.	19.14 S	146.45 E
63	Towson	(tou′sŭn)	Md.	39.20 N	76.38 W
150	Towuti L.	(tô-wōō′tē)	Indon.	2.15 S	121.30 E
80	Toyah	(tō′yä)	Tex.	31.20 N	103.48 W
149	Toyama	(tō′yä-mä)	Jap.	36.35 N	137.15 E
149	Toyama B.		Jap.	37.0 N	137.5 E
144	Toyen Shan (Mts.)	(tō′yĕn shän′)	Chn.	23.52 N	107.8 E
149	Toyohashi	(tō′yô-hä′shē)	Jap.	34.45 N	137.27 E
149	Toyonaka	(tō′yô-nä′kä)	Jap. (Osaka In.)	34.46 N	135.28 E
112	Tozeur	(tô-zûr′)	Tun.	34.5 N	7.47 E
131	Tozeur		Tun. (In.)	33.55 N	8.28 E
124	Trabancos R.	(trä-bän′kōs)	Sp.	41.0 N	5.5 W
111	Trabzon (Trebizond)	(träb′zôn) (trĕb′ĭ-zŏnd)	Tur.	40.58 N	39.45 E
65	Trachyte Mt.	(trā′kīt)	Colo. (Colo. Sprs. In.)	38.47 N	105.7 W
74	Tracy	(trā′sē)	Calif.	37.44 N	121.28 W
76	Tracy		Minn.	44.14 N	95.37 W
82	Tracy City		Tenn.	35.16 N	85.43 W
67	Tracyton	(trā′sē-tŭn)	Wash. (Seattle In.)	47.36 N	122.39 W
125	Trafalgar, C.	(trăf′āl-gär′) (trə-făl′gər)	Sp. (In.)	36.11 N	6.2 W
72	Trail	(trāl)	Can.	49.6 N	117.42 W
157	Training Wall		N. Z. (In.)	45.52 S	170.35 E
114	Tralee	(trə-lē′)	Ire.	52.15 N	9.42 W
118	Trälleborg	(trĕl′ĕ-bôrg)	Swe.	55.22 N	13.8 E
118	Tranås	(trän′ôs)	Swe.	58.3 N	14.59 E
92	Trancoso	(trăŋ-kō′sō)	Mex.	22.40 N	102.22 W
124	Trancoso	(trăŋ-kō′sōō)	Port.	40.46 N	7.23 W
151	Trangan (I.)	(trăŋ′gän)	Indon.	6.45 S	134.15 E
126	Trani	(trä′nē)	It.	41.17 N	16.24 E
105	Transcaucasia (Reg.)	(trăns′kô-kā′zhə)	Sov. Un.	41.30 N	45.30 E
64	Transcona	(trăns-kō′nə)	Can.	49.55 N	97.0 W
141	Trans-Himalayas (Mts.)	(trăns′hĭ-mä′lə-yəz)	Chn.	30.15 N	85.0 E
121	Transilvania (Prov.)	(trăn-sĭl-vā′nĭ-ə)	Rom.	46.30 N	23.20 E
	Transjordan, see Jordan				
134	Transvaal (Prov.)	(trăns-väl′)	U. S. Afr.	24.45 S	29.15 E
126	Trapani	(trä′pä-nē)	It.	38.1 N	12.32 E
123	Trappes	(trăp)	Fr. (In.)	48.46 N	2.0 E
126	Trasimeno, L.	(trä-sē-mä′nō)	It.	43.10 N	12.5 E
124	Tras os Montes (Mts.)	(trəzh′ ōzh mōn′təzh)	Port.	41.35 N	7.0 W
124	Trasparga	(trä-spär′gä)	Sp.	43.12 N	7.49 W
120	Traun R.	(troun)	Aus.	48.12 N	14.8 E
120	Traunstein	(troun′stīn)	Ger.	47.53 N	12.38 E
84	Traverse City		Mich.	44.45 N	85.40 W
76	Traverse L.	(trăv′ĕrs)	Minn.-S. D.	45.42 N	96.42 W
126	Travnik	(träv′nĕk)	Yugo.	44.13 N	17.41 E
120	Třebíč	(t′rzhĕ′bĕch)	Czech.	49.13 N	15.53 E
127	Trebinje	(trä′bĕn-yĕ)	Yugo.	42.43 N	18.21 E
121	Trebišov	(trĕ′bĕ-shôf)	Czech.	48.37 N	21.43 E
111	Trebizond (Trabzon)	(trĕb′ĭ-zŏnd) (träb′zôn)	Tur.	40.58 N	39.45 E
120	Třebon	(t′rzhĕ′bôn′)	Czech.	49.0 N	14.45 E
122	Tréboul	(trā-bōōl′)	Fr.	48.5 N	4.20 W
120	Třebová	(t′rzhĕ′bô-vä)	Czech.	49.54 N	16.25 E
159	Tregrosse Is.	(trē-grōs′)	Austl.	17.30 S	151.0 E
102	Treinta y Tres	(trā-ēn′tā ē trās′)	Ur.	33.20 S	54.20 W
122	Trélazé	(trā-lä-zā′)	Fr.	47.28 N	0.30 W
102	Trelew	(trē′lū)	Arg.	43.15 S	65.25 W
114	Tremadoc B.	(trĕ-mä′dŏk)	Gt. Brit.	52.50 N	4.15 W
123	Tremblay-les-Gonesse	(trĂN-blē′-lā-gô-nĕs′)	Fr. (In.)	48.58 N	2.32 E
121	Trembovla	(trĕm-bôv′lä)	Sov. Un.	49.18 N	25.43 E
126	Tremiti Is.	(trä-mē′tē)	It.	42.7 N	15.32 E
121	Trenčín	(trĕn′chēn)	Czech.	48.53 N	18.2 E
150	Trengganu (State)	(trĕng-gä′nōō)	Malaya	5.0 N	103.0 E
67	Trenholm	(trĕn′hōlm)	Ore. (Portland In.)	45.54 N	123.0 W
116	Trent and Mersey Can.		Gt. Brit.	53.0 N	2.10 W
126	Trentino (Prov.)	(trĕn-tē′nô)	It.	46.15 N	11.0 E
126	Trento	(trĕn′tô)	It.	46.4 N	11.9 E
153	Trento		Phil.	8.2 N	126.3 E
89	Trenton	(trĕn′tŭn)	Can.	44.12 N	77.30 W
87	Trenton		Can.	45.38 N	62.40 W
62	Trenton		Mich. (Detroit In.)	42.48 N	83.11 W
79	Trenton		Mo.	40.5 N	93.36 W
85	Trenton		N. J.	40.14 N	74.44 W
82	Trenton		Tenn.	35.58 N	88.57 W
85	Trent R.	(trĕnt)	Can.	44.20 N	77.54 W
114	Trent (R.)		Gt. Brit.	53.10 N	0.45 W
87	Trepassey	(trē-päs′ē)	Can.	46.45 N	53.21 W
102	Tres Arroyos	(trās′ är-rō′yōs)	Arg.	38.25 S	60.20 W
112	Tres Forcas, C.	(trās′ fôr′kās)	Mor.	35.30 N	3.5 W
92	Tres Marias Is.	(trās′ mä-rē′äs)	Mex.	21.25 N	106.25 W
65	Tretheway (Fivemile) Cr.	(trĕdh′-ĕ-wā)	Can. (Vancouver In.)	49.38 N	122.12 W
126	Treviglio	(trā-vē′lyô)	It.	45.31 N	9.36 E
124	Trevino	(trā-vēn′yô)	Sp.	42.44 N	2.43 W
126	Treviso	(trā-vē′zô)	It.	45.40 N	12.14 E
	Trichinopoly, see Tiruchirapalli, India				
123	Triel	(trē-ĕl′)	Fr. (In.)	48.58 N	2.0 E
120	Trier	(trēr)	Ger.	49.45 N	6.39 E
126	Trieste	(trē-ĕs′tā)	It.	45.38 N	13.45 E
126	Trieste, G. of		It.	45.35 N	13.35 E
124	Trigueros	(trē-gä′rōs)	Sp.	37.23 N	6.49 W
127	Trikhala	(trĭK′ä-lä)	Grc.	39.31 N	21.48 E
129	Trilessy	(trē′lâs-sē)	Sov. Un.	50.0 N	29.44 E
62	Trim Cr.	(trĭm)	Ill. (Chicago In.)	41.18 N	87.39 W
129	Trincomalee	(trĭŋ-kô-mə-lē′)	Cey. (In.)	9.5 N	80.50 E
65	Trincomali Chan.	(trĭŋ-kô-mə-lē′)	Can. (Vancouver In.)	48.54 N	123.28 W
100	Trinidad	(trē-nē-dhädh′)	Bol.	14.32 S	64.57 W
78	Trinidad	(trĭn′ĭ-dăd)	Colo.	37.10 N	104.31 W
96	Trinidad	(trē-nē-dhädh′)	Cuba	21.48 N	79.59 W
99	Trinidad		Ur. (Buenos Aires In.)	33.32 S	56.59 W
101	Trinidad	(trĭn′ĭ-dăd)	W. I.	10.27 N	61.18 W
98	Trinidad I.		Atl. O.	20.20 S	29.40 W
96	Trinidad Mts.	(trē-nē-dhädh′)	Cuba	21.55 N	79.52 W
87	Trinity	(trĭn′ĭ-tē)	Can.	48.20 N	53.25 W
81	Trinity		Tex.	30.57 N	95.23 W
87	Trinity B.		Can.	48.0 N	53.50 W
69	Trinity Is.		Alsk.	56.20 N	154.30 W
72	Trinity R.		Calif.	40.55 N	123.0 W
81	Trinity R.		Tex.	31.30 N	95.43 W
79	Trinity R., West Fork of		Tex.	33.25 N	98.0 W
126	Trino	(trē′nô)	It.	45.11 N	8.19 W
82	Trion	(trī′ŏn)	Ga.	34.33 N	85.19 W
133	Tripoli	(trĭp′ô-lē)	Libya	32.57 N	13.12 E
137	Tripoli (Tarabulus esh Sham)	(tä-rä′bōō-lōos ĕsh′ shäm′)	Leb. (In.)	34.24 N	35.50 E
129	Tripolie	(trē-pôl′yĕ)	Sov. Un.	50.5 N	30.46 E
127	Tripolis	(trĭ′pô-lĭs)	Grc.	37.30 N	22.23 E
133	Tripolitania (Prov.)	(trē-pô-lē-tä′-nyä)	Libya	31.15 N	13.30 E
76	Tripp	(trĭp)	S. D.	43.14 N	97.59 W
4	Tristan da Cunha	(trēs-tăn′ dä kōōn′yä)	Atl. O.	35.30 S	12.15 W
63	Triumph	(trī′ŭmf)	La. (New Orleans In.)	29.20 N	89.29 W
141	Trivandrum	(trē-vŭn′drŭm)	India (Cey. In.)	8.35 N	76.50 E
127	Trn	(t′rn)	Bul.	42.48 N	22.39 E
121	Trnava	(t′r′nä-vä)	Czech.	48.22 N	17.34 E
127	Trnovo	(t′r′nô-vô)	Bul.	43.5 N	25.7 E
151	Trobriand Is.	(trō-brē-ănd′)	Pap. Ter.	8.30 S	151.5 E
126	Trogir	(trô′gēr)	Yugo.	43.33 N	16.16 E
86	Trois Pistoles	(trwä′ pēs-tôl′)	Can.	48.7 N	69.10 W
89	Trois Rivières	(trwä rē-vyär′)	Can.	46.29 N	72.22 W
138	Troitsk	(trô′ĕtsk)	Sov. Un.	54.15 N	61.40 E
138	Troitsko-Pechorsk	(trô′ĭtsk-ô-pyĕ-chôrsk′)	Sov. Un.	62.42 N	56.12 E
121	Troki	(trō′kē)	Sov. Un.	54.37 N	24.56 E
118	Troldheimen (Mts.)	(trôl′hä-mĕn)	Nor.	62.48 N	9.20 E
118	Trollhätten	(trôl′hĕt-ĕn)	Swe.	58.17 N	12.20 E
101	Trombetas, R.	(trôm-bä′tăzh)	Braz.	0.0	56.45 W
108	Tromsö	(trôm′sû)	Nor.	69.35 N	19.0 E
102	Tronador, Mt.	(trō-nä′dôr)	Chl.-Arg.	41.15 S	71.59 W
118	Trondheim (Nidaros)	(trôn′hâm) (nē′dhä-rôs)	Nor.	63.26 N	10.21 E
118	Trondheims Fjord		Nor.	63.26 N	10.10 E
118	Trosa	(trô′sä)	Swe.	58.54 N	17.29 E
111	Trotsk	(trôtsk)	Sov. Un.	53.0 N	49.35 E
128	Trotsk (Krasnogvardeisk)	(krăs′-nô-gvär-dăsk′)	Sov. Un.	59.38 N	30.6 E
65	Trout Cr.		Colo. (In.)	39.3 N	105.7 W
72	Trout Cr.		Ore.	42.15 N	118.30 W
67	Troutdale	(trout′dāl)	Wash. (Portland In.)	45.32 N	122.23 W
89	Trout L.		Can.	51.15 N	93.15 W
89	Trout L.		Can.	53.55 N	89.45 W
122	Trouville	(trōō-vēl′)	Fr.	49.20 N	0.5 E
114	Trowbridge	(trō′brĭj)	Gt. Brit.	51.15 N	2.12 W
160	Trowulta	(trō-wūl′tə)	Austl. (Tas. In.)	41.3 S	145.7 E
82	Troy	(troi)	Ala.	31.47 N	85.58 W
61	Troy		Ill. (St. Louis In.)	38.44 N	89.53 W
79	Troy		Kan.	39.46 N	95.6 W
79	Troy		Mo.	38.57 N	90.57 W
72	Troy		Mont.	48.26 N	115.53 W
85	Troy		N. Y.	42.46 N	73.42 W
83	Troy		N. C.	35.22 N	79.54 W
84	Troy		Ohio	40.2 N	84.15 W
122	Troyes	(trwä)	Fr.	48.18 N	4.5 E
127	Troy Ruins		Tur.	39.58 N	26.15 E
127	Trstenik	(t′r′stĕ-nĭk)	Yugo.	43.34 N	21.0 E
128	Trubchevsk	(trōōp′chĕfsk)	Sov. Un.	52.35 N	33.48 E
140	Trucial Coast (Dist.)	(trōō′shăl)	Sau. Ar.	24.30 N	55.0 E
74	Truckee	(trŭk′ē)	Calif.	39.20 N	120.11 W
74	Truckee R.		Calif.-Nev.	39.25 N	120.7 W
94	Trujillo	(trōō-kēl′yō)	Hond.	15.56 N	85.58 W
100	Trujillo		Peru	8.0 S	79.0 W
124	Trujillo		Sp.	39.26 N	5.53 W
100	Trujillo		Ven.	9.28 N	70.28 W
94	Trujillo B.		Hond.	15.57 N	86.10 W
97	Trujin	(trōō-kēn′)	Dom. Rep.	17.47 N	71.25 W
97	Trujin L.		Dom. Rep.	17.45 N	71.24 W
79	Trumann	(trōō′măn)	Ark.	35.41 N	90.31 W
89	Truro	(trōō′rō)	Can.	45.20 N	63.32 W
114	Truro		Gt. Brit.	50.15 N	5.5 W
63	Trussville	(trŭs′vĭl)	Ala. (Birmingham In.)	33.37 N	86.37 W
75	Truth or Consequences (Hot Springs)		N. Mex.	33.8 N	107.19 W
120	Trutnov	(trōōt′nôf)	Czech.	50.33 N	15.55 E
120	Trzcianka	(tchyän′kä)	Pol.	53.3 N	16.26 E
120	Trzebiatowo	(tchĕ-byä′tōō-vô)	Pol.	54.3 N	15.16 E
121	Trzebnica	(tchĕ-bnĭ′tsä)	Pol.	51.18 N	17.4 E
142	Tsaidam Swamp	(tsī′dăm)	Chn.	37.0 N	95.0 E
83	Tsala Apopka L.	(tsä′lä ă-pŏp′kä)	Fla.	28.55 N	82.10 W
146	Tsangchow	(tsäng′chō′)	Chn.	38.31 N	116.39 E
143	Tsangkapang	(tsäng′kä-päng′)	Chn. (Shanghai In.)	31.10 N	121.29 E
146	Tsangkow	(tsäng′kō′)	Chn.	36.9 N	120.21 E
142	TsangPo (Brahmaputra)	(tsäng′pō) (brä-mə-pōō′trə)	Chn.-India	29.30 N	95.0 E
146	Tsaochow	(tsä′ō-chō′)	Chn.	35.19 N	115.41 E
135	Tsaratanana, Mt.	(tsä′rä-tä′nä-nä′)	Madag.	14.0 S	49.0 E
	Tsaritsin, see Stalingrad, Sov. Un.				
144	Tsengshing	(tsĕng′shĭng′)	Chn.	23.14 N	113.48 E
143	Tsetsen-Khan-Kure	(tsĕ′tsĕn-kän-kōō′rä)	Mong.	47.30 N	110.50 E
134	Tshela	(tshä′lä)	Bel. Cong.	5.17 S	13.50 E
134	Tshikapa	(tshē-kä′pä)	Bel. Cong.	6.30 S	20.50 E
134	Tshilongo	(tshē-lôŋ′gō)	Bel. Cong.	10.28 S	26.5 E
135	Tsiafajavona (Mt.)	(tsē′ä-fä-yä-vô-nä′)	Madag.	19.20 S	47.18 E
145	Tsiahang	(tsē′ä-häng′)	Chn.	24.3 N	115.49 E
135	Tsiandro	(tsē-än-drô′)	Madag.	18.33 S	44.50 E
145	Tsianglo	(tsĭ′äng-lō′)	Chn.	26.42 N	117.22 E
146	Tsienan	(tsē′ĕn-än′)	Chn.	40.5 N	118.39 E
144	Tsienkiang	(tsē′ĕn-kyäng′)	Chn.	23.38 N	109.7 E
144	Tsienkiang		Chn.	30.24 N	112.40 E
145	Tsienshan	(tsē′ĕn-shän′)	Chn.	30.37 N	116.34 E
145	Tsientang R.	(tsē′ĕn-täng′)	Chn.	29.40 N	119.45 E
145	Tsienyün	(tsē′ĕn-yün′)	Chn.	28.36 N	120.3 E
146	Tsiho	(tsĭ′hō′)	Chn.	36.42 N	116.43 E
146	Tsimo	(tsĭ′mō′)	Chn.	36.21 N	120.31 E
146	Tsinan	(tsĭ′nän′)	Chn.	36.39 N	116.55 E
146	Tsingchang R.	(tsĭng′chäng′)	Chn.	37.0 N	113.36 E
144	Tsingchen	(tsĭng′chĕn′)	Chn.	26.25 N	106.17 E
146	Tsingcheng	(tsĭng′chĕng′)	Chn.	37.9 N	117.47 E
144	Tsingchow	(tsĭng′chō′)	Chn.	26.37 N	109.26 E
146	Tsingchow		Chn.	36.46 N	118.34 E
146	Tsinghai	(tsĭng′hī′)	Chn.	39.1 N	116.50 E
142	Tsinghai	(tsĭng′hī′) (Div.)	Chn.	34.45 N	95.0 E
146	Tsingho	(tsĭng′hō′)	Chn.	37.8 N	115.40 E
146	Tsinghsien	(tsĭng′hsyĕn′)	Chn.	38.47 N	116.35 E
144	Tsingkiang	(tsĭng′kyäng′)	Chn.	26.42 N	108.30 E
146	Tsingkiang		Chn.	31.58 N	120.12 E
146	Tsingkiangpo	(tsĭng′kyäng′pō′)	Chn.	33.37 N	119.2 E
145	Tsingliu	(tsĭng′lē-ōō′)	Chn.	26.5 N	116.47 E
144	Tsingping	(tsĭng′pĭng′)	Chn.	26.37 N	107.38 E
145	Tsingpu	(tsĭng′pōō′)	Chn.	31.3 N	120.59 E
144	Tsing R.	(tsĭng′)	Chn.	30.22 N	109.44 E
146	Tsingsing	(tsĭng′sĭng′)	Chn.	38.5 N	114.3 E
146	Tsingtao	(tsĭng′tä′ō)	Chn.	36.4 N	120.19 E
145	Tsingteh	(tsĭng′tĕ′)	Chn.	30.18 N	118.29 E
145	Tsingtien	(tsĭng′tyĕn′)	Chn.	28.8 N	120.17 E
145	Tsingyang	(tsĭng′yäng′)	Chn.	30.38 N	117.52 E
144	Tsingyün	(tsĭng′yün′)	Chn.	23.44 N	112.58 E
146	Tsining	(tsĭ′nĭng′)	Chn.	35.32 N	116.27 E
142	Tsinling Shan (Mts.)	(tsĭn′lĭng′ shän′)	Chn.	34.0 N	107.0 E

Page	Name	Pronunciation	Region	Lat. ° ′	Long. ° ′
145	Tsinsien	(tsĭn′syĕn′)	Chn.	28.20 N	116.5 E
135	Tsiribihina R.	(tsē′rē-bē-hē-nä′)	Madag.	19.43 S	45.0 E
146	Tsisia	(tsĭ′syä′)	Chn.	37.16 N	120.56 E
143	Tsitsihar (Lungkiang)	(tsē-tsē-här′) (lōōng′kyäng′)	Chn.	47.28 N	123.57 E
146	Tsitung	(tsĭ′tōōng′)	Chn.	37.6 N	117.24 E
146	Tsiyang	(tsĭ′yäng′)	Chn.	36.57 N	107.3 E
144	Tso	(tsō)	Chn.	22.45 N	107.41 E
146	Tsowhsien	(tsō′hsyĕn′)	Chn.	35.33 N	117.1 E
146	Tsowping	(tsō′pĭng′)	Chn.	36.54 N	117.41 E
149	Tsu	(tsōō)	Jap.	34.42 N	136.29 E
148	Tsugaru Str.	(tsōō′gä-rōō′)	Jap.	41.20 N	140.15 E
147	Tsu Is.		Jap.	34.17 N	129.20 E
134	Tsumeb	(tsōō′mĕb)	S. W. Afr.	19.15 S	17.45 E
144	Tsungfa	(tsōōng′fä′)	Chn.	23.35 N	113.30 E
143	Tsunghochow	(tsōōng′hō-chō′)	Chn. (Shanghai In.)	31.8 N	121.28 E
145	Tsungjen	(tsōōng′jĕn′)	Chn.	27.39 N	115.56 E
145	Tsung Ming I.	(tsōōng′mĭng′)	Chn.	31.35 N	121.28 E
144	Tsungyang	(tsōōng′yäng′)	Chn.	29.32 N	113.54 E
144	Tsunyi	(tsōōn′yĭ′)	Chn.	27.36 N	106.58 E
149	Tsuruga	(tsōō′rōō-gä)	Jap.	35.40 N	136.2 E
149	Tsurugi, C.	(tsōō′rōō-gē)	Jap. (Tokyo In.)	35.8 N	139.40 E
149	Tsurugiyama (Mt.)	(tsōō′rōō-gē′-yä-mä)	Jap.	33.50 N	134.2 E
148	Tsuruoka	(tsōō′rōō-ō′kä)	Jap.	38.45 N	139.52 E
149	Tsurusaki	(tsōō′rōō-sä′kē)	Jap.	33.14 N	131.44 E
147	Tsushima Str.	(tsōō′shē-mä′)	Jap.	33.53 N	129.20 E
149	Tsuwano	(tsōō′wä-nô′)	Jap.	34.28 N	131.48 E
149	Tsuyama	(tsōō′yä-mä′)	Jap.	35.2 N	134.0 E
142	Tsuyunga	(tsōō′yōōng-ä′)	Chn.	25.2 N	101.31 E
133	Tu (Tibesti) (Reg.)	(tōō) (tē-bĕs′tē)	Fr. Eq. Afr.	21.0 N	18.0 E
100	Tuaja	(tōō-ä′hä)	Col.	5.30 N	73.40 W
156	Tuakau	(tōō′ä-kä′ōō)	N. Z.	37.16 S	17.50 E
4	Tuamotu (Low) Arch.	(tōō-ä-mō′tōō) (lō)	Pac. O.	17.0 S	145.0 W
152	Tuao	(tōō-ä′ō)	Phil.	17.44 N	121.26 E
95	Tuapi Lagoon	(tōō-ä′pē)	Nic.	14.10 N	83.25 W
111	Tuapse	(tōō′äp-sĕ)	Sov. Un.	44.5 N	39.10 E
124	Túa R.	(tōō′ä)	Port.	41.25 N	7.11 W
102	Tubarão	(tōō-bä-rouN′)	Braz.	28.30 S	49.2 W
153	Tubigon	(tōō-bē′gŏn)	Phil.	9.57 N	123.58 E
120	Tübingen	(tü′bĭng-ĕn)	Ger.	48.33 N	9.2 E
4	Tubuai (Austral) Is.	(tōō-bōō-ä′ē) (ōs′trăl)	Pac. O.	23.0 N	150.0 W
153	Tuburan	(tōō-bōō′rän)	Phil.	10.42 N	123.50 E
100	Tucacas	(tōō-kä′käs)	Ven.	10.45 N	68.28 W
145	Tuchang	(tōō′chäng′)	Chn.	29.20 N	116.12 E
63	Tucker	(tŭk′ĕr)	Ga. (Atlanta In.)	33.51 N	84.13 W
75	Tucson	(tōō-sŏn′)	Ariz.	32.14 N	110.57 W
102	Tucumán	(tōō-kōō-män′)	Arg.	26.50 S	65.15 W
102	Tucumán (State)		Arg.	27.0 S	65.30 W
78	Tucumcari	(tōō′kŭm-kär-ē)	N. M.	35.10 N	103.43 W
124	Tudela	(tōō-dhā′lä)	Sp.	42.4 N	1.36 W
82	Tugaloo R.	(tŭg′ä-lōō)	Ga.	34.30 N	83.5 W
84	Tug Fork (R.)	(tŭg)	W. Va.	37.40 N	82.15 W
153	Tugnug Pt.	(tōōg-nōōg′)	Phil.	11.20 N	125.37 E
152	Tuguegarao	(tōō-gä-gä-rä′ō)	Phil.	17.36 N	121.43 E
146	Tuhai R.	(tōō′hī′)	Chn.	37.8 N	117.0 E
144	Tuhshan	(tōōk′shän′)	Chn.	25.49 N	107.24 E
61	Tujunga	(tōō-jūn′gä)	Calif. (Los Angeles In.)	34.16 N	118.17 W
151	Tukangbesi Is.	(tōō-käng-bä′sē)	Indon.	5.30 S	124.0 E
144	Tukiang	(tōō′kyäng′)	Chn.	25.47 N	108.2 E
156	Tukituki R.	(tōō′kē-tōō′kē)	N. Z.	39.50 S	176.50 E
119	Tukums	(tōō′kōōms)	Sov. Un.	56.58 N	23.10 E
134	Tukuyu	(tōō-kōō′yä)	Tan.	9.15 S	33.38 E
67	Tukwila	(tŭk′wĭ-lä)	Wash. (Seattle In.)	47.28 N	122.16 W
92	Tula	(tōō′lä)	Mex.	20.4 N	99.21 W
92	Tula		Mex.	23.0 N	99.42 W
128	Tula	(tōō′lä)	Sov. Un.	54.12 N	37.39 E
128	Tula (Dist.)		Sov. Un.	53.40 N	37.30 E
159	Tulagi (I.)	(tōō-lä′gē)	Solomon Is.	9.6 S	160.20 E
67	Tulalip	(tū-lă′lĭp)	Wash. (Seattle In.)	48.4 N	122.18 W
72	Tulalip Ind. Res.		Wash.	48.5 N	122.25 W
92	Tulancingo	(tōō-län-sĭŋ′gō)	Mex.	20.5 N	98.21 W
92	Tula, R.	(tōō′lä)	Mex.	20.20 N	99.13 W
74	Tulare	(tōō-lä′rä) (tŭl-ăr′)	Calif.	36.12 N	119.21 W
74	Tulare Basin		Calif.	36.5 N	119.50 W
75	Tularosa	(tōō-lä-rō′zä)	N. M.	33.4 N	106.3 W
100	Tulcán	(tōōl-kän′)	Ec.	0.45 N	77.45 W
129	Tulcea	(tōōl′chä)	Rom.	45.8 N	28.49 E
129	Tulchin	(tōōl′chĕn)	Sov. Un.	48.41 N	28.54 E
92	Tulcingo	(tōōl-sĭŋ′gō)	Mex.	18.2 N	98.28 W
135	Tuléar	(tōō-lā-ăr′)	Madag.	23.15 S	43.38 E
74	Tule R.	(tōō′lä)	Calif.	36.7 N	119.20 W
74	Tule River Ind. Res.		Calif.	36.5 N	118.45 W
134	Tuli	(tōō′lē)	S. Rh.	21.55 S	29.10 E
78	Tulia	(tōō′lī-ä)	Tex.	34.33 N	101.47 W
137	Tulkarm	(tōōl-kärm)	Jor. (In.)	32.18 N	35.0 E
82	Tullahoma	(tŭl-ä-hō′mä)	Tenn.	35.22 N	86.12 W
114	Tullamore	(tŭl-ä-mōr′)	Ire.	53.15 N	7.25 W
122	Tulle	(tül)	Fr.	45.15 N	1.45 E
123	Tullins	(tü-lăN′)	Fr.	45.18 N	5.30 E
120	Tulln	(tōōln)	Aus.	48.20 N	16.2 E
86	Tulmistuk R.	(tŭl-mĭs′tŭk)	Can.	50.10 N	67.49 W
93	Tulpetlac	(tōōl-pä-tlăk′)	Mex. (In.)	19.34 N	99.3 W
79	Tulsa	(tŭl′sä)	Okla.	36.9 N	95.59 W
142	Tulufan (Turfan)	(tōō′lōō-fän′) (tōōr-fän′)	Chn.	43.0 N	89.2 E
138	Tulun	(tōō-lōōn′)	Sov. Un.	54.30 N	100.30 E
93	Tulyehualco	(tōōl-yä-wäl′kō)	Mex. (In.)	19.15 N	99.1 W
75	Tumacacori Natl. Mon.	(tōō-mä-kä′kô-rē)	Ariz.	31.35 N	111.4 W
100	Tumaco	(tōō-mä′kō)	Col.	1.45 N	78.45 W
95	Tuma, R.	(tōō′mä)	Nic.	13.13 N	85.10 W
152	Tumauini	(tōō-mou-ē′nē)	Phil.	17.16 N	121.48 E
131	Tumba	(tōōm′bä)	Bel. Cong. (Brazzaville In.)	5.28 S	14.43 E
134	Tumba, L.	(tōōm′bä)	Bel. Cong.	0.45 S	18.5 E
131	Tumba Mani	(tōōm′bä mä′nē)	Bel. Cong. (Brazzaville In.)	5.55 S	15.37 E
100	Tumbez	(tōōm′bäz)	Peru	3.45 S	80.29 W
92	Tumbiscatío	(tōōm-bē-skä-tē′ō)	Mex.	18.32 N	102.30 W
101	Tumeremo	(tōō-mä-rä′mō)	Ven.	7.15 N	61.30 W
153	Tumindao I.	(tōō-mĭn-dä′ō)	Phil.	4.43 N	119.24 E
133	Tummo	(tōōm′mô)	Libya	22.40 N	14.19 E
132	Tummo Mts.		Libya	23.30 N	12.30 E
101	Tumuc-Humac Mts.	(tōō-mōōk′-ōō-mäk′)	S. A.	2.0 N	54.0 W
67	Tumwater	(tŭm′wô-tĕr)	Wash. (Seattle In.)	47.1 N	122.55 W
153	Tuna Pt.	(tōō′nä)	Phil.	6.23 N	124.3 E
96	Tunas de Zaza	(tōō′nas dā zä′zä)	Cuba	21.38 N	79.35 W
113	Tunbridge Wells	(tŭn′brĭj wĕlz′)	Gt. Brit.	51.5 N	0.15 E
148	Tunchingcheng	(tōōn′kĭng′chĕng′)	Chn.	44.6 N	129.6 E
127	Tundža R.	(tōōnd′zhä)	Bul.	42.30 N	26.30 E
145	Tungan	(tōōn′gän′)	Chn.	24.44 N	118.1 E
144	Tungan		Chn.	26.10 N	111.7 E
144	Tungan		Chn.	30.23 N	105.46 E
146	Tungan		Chn.	39.29 N	116.45 E
146	Tungchang	(tōōng′chäng′)	Chn.	36.23 N	115.56 E
144	Tungcheng	(tōōng′chĕng′)	Chn.	29.12 N	113.41 E
145	Tungcheng		Chn.	31.3 N	116.55 E
142	Tungchow	(tōōng′chō′)	Chn.	34.50 N	109.50 E
146	Tungchow		Chn.	39.54 N	116.44 E
142	Tungchwan	(tōōng′chwän′)	Chn.	31.0 N	104.55 E
145	Tunghu	(tōōng′hōō′)	Chn.	29.50 N	119.42 E
145	Tunghu		Chn.	30.12 N	117.2 E
143	Tunghwa	(tōōng′hwä′)	Chn.	41.45 N	125.52 E
144	Tungjen	(tōōng′jĕn′)	Chn.	27.35 N	108.51 E
143	Tungkiang	(tōōng′kyäng′)	Chn.	47.35 N	132.41 E
144	Tungkun	(tōōng′kōōn′)	Chn.	23.0 N	113.44 E
143	Tungkwan	(tōōng′kwän′)	Chn.	34.55 N	110.30 E
146	Tungkwang	(tōōng′kwäng′)	Chn.	38.3 N	116.22 E
144	Tunglan	(tōōng′län′)	Chn.	24.30 N	107.20 E
144	Tungliang	(tōōng′lyäng′)	Chn.	29.58 N	106.5 E
148	Tungliaochen	(tōōng′lyä′ō-chĕn′)	Chn.	43.26 N	122.0 E
145	Tungliu	(tōōng′lyōō′)	Chn.	28.31 N	114.3 E
146	Tungming	(tōōng′mĭng′)	Chn.	35.16 N	115.25 E
144	Tung R.	(tōōng)	Chn.	23.8 N	114.8 E
148	Tungpei	(tōōng′pä)	Chn.	48.0 N	126.50 E
145	Tungsan B.	(tōōng′sän′)	Chn.	23.50 N	117.32 E
145	Tungsan I.		Chn.	23.45 N	117.20 E
145	Tungshan	(tōōng′shän′)	Chn.	29.35 N	114.22 E
145	Tungsiang	(tōōng′syäng′)	Chn.	28.15 N	116.33 E
146	Tungtai	(tōōng′tī′)	Chn.	32.49 N	120.14 E
144	Tungtao	(tōōng′tä′ō)	Chn.	26.18 N	109.25 E
144	Tung Ting Hu (L.)	(tōōng′ tĭng′ hōō′)	Chn.	29.0 N	112.15 E
144	Tungtse	(tōōng′tsĕ′)	Chn.	28.0 N	106.42 E
139	Tunguska R., Nizhnyaya (Lower)	(tōōn-gōōs′kä)	Sov. Un.	64.0 N	103.0 E
138	Tunguska R., Podkamennaya (Stony)		Sov. Un.	60.30 N	98.0 E
138	Tunguska (Angara) R., Verkhnyaya		Sov. Un.	58.30 N	97.0 E
146	Tung Wan, Gulf of	(tōōng wän)	Chn.	40.20 N	121.10 E
145	Tungyang	(tōōng′yäng′)	Chn.	29.15 N	120.11 E
143	Tunhwa	(tōōn′hwä)	Chn.	43.27 N	128.25 E
82	Tunica	(tū′nĭ-kä)	Miss.	34.42 N	90.26 W
132	Tunis	(tū′nĭs)	Tun.	37.0 N	10.10 E
131	Tunis, G. of		Tun. (In.)	37.0 N	10.30 E
132	Tunisia	(tū-nĭzh′ē-ä)	Afr.	34.0 N	9.0 E
85	Tunkhannock	(tŭnk-hăn′ŭk)	Pa.	41.36 N	75.58 W
157	Tunnel		N. Z.	43.34 S	172.44 E
160	Tunstall	(tŭn′stăl)	Austl. (Melbourne In.)	37.49 S	145.10 E
144	Tunting L.	(tōōn′tĭng′)	Chn.	29.8 N	112.20 E
74	Tuolumme R.	(twō-lŭm′nē)	Calif.	37.40 N	120.40 W
82	Tupelo	(tū′pē-lō)	Miss.	34.15 N	88.41 W
100	Tupiza	(tōō-pē′zä)	Bol.	21.28 S	65.30 W
85	Tupper Lake	(tŭp′ĕr)	N. Y.	44.15 N	74.28 W
102	Tupungato (Vol.)	(tōō-pōōŋ-gä′tō)	Arg.-Chl.	33.20 S	69.50 W
138	Tura	(tōōr′ä)	Sov. Un.	64.10 N	99.58 E
156	Turakirae, C.	(tōō′rä-kē-rä′ä)	N. Z. (In.)	41.26 S	174.56 E
110	Tura R.	(tōō′rä)	Sov. Un.	58.45 N	62.0 E
100	Turbo	(tōōr′bō)	Col.	8.0 N	76.45 W
121	Turčiansky Svätý Martin	(tōōr′ chyän-skû′ svä′tû′ mär′tyĕn)	Czech.	49.3 N	18.50 E
121	Turda	(tōōr′dä)	Rom.	46.35 N	23.47 E
121	Turek	(tōō′rĕk)	Pol.	52.2 N	18.30 E
142	Turfan (Tulufan)	(tōōr-fän′) (tōō′lōō-fän′)	Chn.	43.0 N	89.2 E
138	Turgay	(tōōr′gī)	Sov. Un.	49.40 N	63.30 E
111	Turhal	(tōōr′hal)	Tur.	40.32 N	36.5 E
119	Türi	(tü′rĭ)	Sov. Un.	58.48 N	25.30 E
92	Turicato	(tōō-rē-kä′tō)	Mex.	18.52 N	101.18 W
96	Turiguano I.	(tōō-rē-gwä′nō)	Cuba	22.18 N	78.40 W
126	Turin (Torino)	(tū′rĭn) (tô-rē′nô)	It.	45.4 N	7.40 E
110	Turinski	(tōō-rēn′skĭ)	Sov. Un.	59.50 N	60.15 E
121	Turka	(tōōr′kä)	Sov. Un.	49.8 N	23.1 E
140	Turkestan (Reg.)	(tōōr-kĕ-stän′) (tûr-kĕ-stăn′)	Sov. Un.	42.0 N	57.0 E
138	Turkestan		Sov. Un.	43.20 N	68.25 E
142	Turkestan, Eastern		Chn.	37.30 N	83.0 E
121	Túrkeve	(tōōr′kĕ-vĕ)	Hung.	47.6 N	20.45 E
111	Turkey	(tûrk′ē)	Eurasia	38.30 N	32.40 E
73	Turkey Cr. Ala. (Birmingham In.)			33.44 N	86.47 W
65	Turkey Cr.		Colo. (Denver In.)	39.35 N	105.15 W
77	Turkey R.		Ia.	43.0 N	91.40 W
140	Turkmen (S.S.R.)	(tōōrk-mĕn′)	Sov. Un.	40.20 N	54.30 E
97	Turks I. Passage	(tûrks)	Ba. Is.	21.25 N	71.25 W
97	Turks Is.		Ba. Is.	21.25 N	71.5 W
119	Turku (Åbo)	(tōōr′kōō) (ô′bô)	Fin.	60.29 N	22.14 E
74	Turlock	(tûr′lŏk)	Calif.	37.29 N	120.51 W
156	Turnagain, C.	(tûrn′ä-gĕn)	N. Z.	40.28 S	176.40 E
94	Turneffe I.	(tûr-nĕf′fē)	Br. Hond. (In.)	17.20 N	87.52 W
61	Turner	(tûr′nĕr)	Kan. (Kansas City In.)	39.6 N	94.42 W
96	Turner Sd.		Ba. Is.	24.20 N	78.4 W
115	Turnhout	(tŭrn-hout′)	Bel.	51.20 N	5.0 E
120	Turnov	(tōōr′nôf)	Czech.	50.35 N	15.12 E
127	Turnu Măgurele	(tōōr′nōō mŭ-gōō-rē′ly′)	Rom.	43.43 N	24.50 E
127	Turnu-Severin	(tōōr′nōō-sĕ-vĕ-rēn′)	Rom.	44.37 N	22.40 E
96	Turquino, Pico de (Mt.)	(pē′kō dā tōōr-kē′nō)	Cuba	19.58 N	76.49 W
140	Turtkul	(tōōrt-kōōl′)	Sov. Un.	41.37 N	61.15 E
81	Turtle B.	(tûr′t′l)	Tex. (In.)	29.47 N	94.41 W
76	Turtle Cr.		S. D.	44.40 N	98.38 W
150	Turtle (Togian) Is.	(tō′gē-än)	Indon.	0.30 S	122.0 E
76	Turtle Mts.		N. D.	48.50 N	100.10 W
127	Turtucaia	(tōōr-tōō-kä′yä)	Bul.	44.2 N	26.36 E
156	Turua	(tōō′rōō-ä)	N. Z.	37.17 S	175.35 E
138	Turukhansk	(tōō-rōō-känsk′)	Sov. Un.	65.55 N	88.30 E
121	Turya R.	(tōōr′yä)	Sov. Un.	51.16 N	24.57 E
82	Tuscaloosa	(tŭs-kä-lōō′sä)	Ala.	33.11 N	87.35 W
126	Tuscany (Prov.)	(tŭs′kä-nē)	It.	43.25 N	11.20 E
72	Tuscarora	(tŭs-kä-rō′rä)	Nev.	41.18 N	116.15 W
62	Tuscarora Ind. Res.		N. Y. (Niagara Falls In.)	43.10 N	78.57 W
79	Tuscola	(tŭs-kō′lä)	Ill.	39.47 N	88.18 W
82	Tuscumbia	(tŭs-kŭm′bĭ-ä)	Ala.	34.43 N	87.42 W
82	Tuskegee	(tŭs-kē′gē)	Ala.	32.25 N	85.40 W
61	Tustin	(tŭs′tĭn)	Calif. (Los Angeles In.)	33.45 N	117.49 W
68	Tustumeno L.	(tōōs-tōō-mē′nō)	Alsk. (In.)	60.10 N	151.0 W
128	Tutayev	(tōō-tä-yĕf′)	Sov. Un.	57.53 N	39.34 E
116	Tutbury	(tŭt′bĕr-ē)	Gt. Brit.	52.52 N	1.41 W
141	Tuticorin	(tōō-tē-kō-rĭn′)	India	9.0 N	78.10 E
101	Tutoia	(tōō-tō′yä)	Braz.	2.35 S	42.20 W
120	Tuttlingen	(tōōt′lĭng-ĕn)	Ger.	47.58 N	8.49 E
4	Tutuila (I.)	(tōō-tōō-ē′lä)	Pac. O.	14.19 S	170.50 W
82	Tutwiler	(tŭt′wĭ-lĕr)	Miss.	34.1 N	90.5 W
64	Tuxedo	(tŭk-sē′dō)	Can. (Winnipeg In.)	49.50 N	97.14 W
63	Tuxedo Park		N.Y. (New York In.)	41.12 N	74.11 W
116	Tuxford	(tŭks′fĕrd)	Gt. Brit.	53.14 N	0.54 W
93	Túxpan	(tōōs′pän)	Mex.	20.57 N	97.24 W
93	Túxpan Reef		Mex.	21.2 N	97.13 W
93	Túxpan R.		Mex.	20.55 N	97.40 W
92	Túxpan	(tōōs′pän)	Mex.	19.30 N	103.18 W
92	Túxpan		Mex.	21.56 N	105.19 W
93	Tuxtepec	(tōōs-tā-pĕk′)	Mex.	18.5 N	96.8 W
93	Tuxtla Gutiérrez	(tōōs′tlä gōō-tyär′rĕs)	Mex.	16.45 N	93.23 W
151	Tuy	(tōō-ē′)	Phil. (Manila In.)	14.2 N	120.40 E
124	Tuy		Sp.	42.3 N	8.40 W
139	Tuya R.	(tōō′yä)	Sov. Un.	58.0 N	112.0 E
95	Tuyra, R.	(tōō-ē′rä)	Pan.	8.0 N	77.30 W
144	Tuyün	(tōō′yün′)	Chn.	26.13 N	107.22 E
111	Tuz L.	(tōōz)	Tur.	38.45 S	33.30 E
127	Tuzla	(tōōz′lä)	Yugo.	44.33 N	18.47 E
118	Tvedestrand	(tvĭ′dhĕ-strănd)	Nor.	58.38 N	8.57 E
118	Tveitsund	(tvât′sōōnd)	Nor.	59.1 N	8.30 E
	Tver, see Kalinin, Sov. Un.				
128	Tver (Dist.)	(tvĕr)	Sov. Un.	57.30 N	35.30 E
145	Twanfeng	(twän′fĕng)	Chn.	30.36 N	114.48 E
114	Tweed (R.)	(twēd)	Gt. Brit.	55.35 N	2.30 W
62	Twelve Mile Cr.		N. Y. (Niagara Falls In.)	43.15 N	79.56 W
64	Twenty Mile Cr.	(twĕn′tĭ mīl)	Can. (Toronto In.)	43.9 N	79.45 W
117	Twielenfleth	(tvē′lĕn-flĕt)	Ger. (Hamburg In.)	53.36 N	9.33 E
87	Twillingate	(twĭl′ĭn-gāt)	Can.	49.40 N	54.49 W
87	Twillingate I.		Can.	49.35 N	54.45 W
67	Twin		Wash. (Seattle In.)	48.9 N	123.56 W
73	Twin Bridges		Mont.	45.33 N	112.18 W
73	Twin Falls		Ida.	42.33 N	114.29 W
62	Twinsburg	(twĭnz′bŭrg)	Ohio (Cleveland In.)	41.18 N	81.27 W
78	Two Butte Cr.	(būt)	Colo.	37.40 N	102.28 W
77	Two Harbors		Minn.	47.1 N	91.40 W
57	Two Mountains, L. of		Can. (Montreal In.)	45.28 N	74.0 W
79	Two Prairie Bayou (Cr.)		Ark.	34.25 N	91.40 W
77	Two Rivers		Wis.	44.9 N	87.35 W
121	Tyachevo	(tyä′chĕ-vô)	Sov. Un.	48.1 N	23.42 E
129	Tyasmin R.	(tyäs-mĭn′)	Sov. Un.	49.10 N	32.25 E
135	Tygerberg	(tī′gĕr-bûrg)	U. S. Afr.	33.51 S	18.29 E
116	Tyldesley	(tīldz′lē)	Gt. Brit.	53.31 N	2.28 W
76	Tyler	(tī′lĕr)	Minn.	44.18 N	96.8 W

ăt; final; rāte; senāte; ärm; ask; sofa; fâre; ch-choose; dh-as th in other; bē; ēvent; bĕt; recēnt; cratēr; g-go; gh-guttural g; bĭt; ĭ-short neutral; rīde; K-guttural k as ch in German ich;

Page	Name	Pronunciation	Region	Lat. °′	Long. °′
81	Tyler		Tex.	32.21 N	95.18 W
82	Tylertown	(tī'lĕr-toun)	Miss.	31.7 N	90.8 W
76	Tyndall	(tĭn'dăl)	S. D.	42.59 N	97.51 W
139	Tyndynskiy	(tĭn-dĭn'skē)	Sov. Un.	55.25 N	124.40 E
114	Tyne (R.)	(tīn)	Gt. Brit.	54.55 N	2.10 W
114	Tynemouth	(tīn'mŭth)	Gt. Brit.	55.0 N	1.30 W
118	Tynset	(tün'sĕt)	Nor.	62.18 N	10.48 E
139	Tyostakh R.	(tyôs'tăk)	Sov. Un.	67.0 N	137.50 E
137	Tyre (Sour)	(tīr) (sōōr)	Leb. (In.)	33.17 N	35.11 E
118	Tyri Fjord	(tū'rē)	Nor.	60.2 N	10.10 E
127	Tyrnavos	(tĕr'nä-vŏs)	Grc.	39.30 N	22.11 E
75	Tyrone		N. M.	32.38 N	108.22 W
85	Tyrone		Pa.	40.42 N	78.15 W
126	Tyrrhenian Sea	(tĭr-rē'nĭ-ăn)	It.	40.0 N	12.0 E
119	Tyrvää	(tür'vä)	Fin.	61.20 N	22.52 E
138	Tyukalinsk	(tyōō-kä-lĭnsk')	Sov. Un.	55.55 N	71.30 E
139	Tyukyan R.	(tyōōk'yän)	Sov. Un.	65.30 N	117.0 E
111	Tyulenii Is.	(tyōō-lē'nĭ-ē)	Sov. Un.	44.30 N	47.30 E
138	Tyumen	(tyōō-mĕn')	Sov. Un.	57.15 N	65.25 E
127	Tyurk-Arnautlar	(tyōōrk-är-nout-lär')	Bul.	43.19 N	27.21 E
146	Tzechwan	(tsŭch'wän')	Chn.	36.44 N	118.1 E
144	Tzeli	(tsŭ'lē')	Chn.	29.10 N	110.52 E
146	Tzuchow	(tsōō'chō')	Chn.	36.20 N	114.33 E
144	Tzu R.	(tsōō)	Chn.	28.17 N	110.48 E
131	Uad Zaryon	(wäd thär-yōn')	Mor. (Gib. In.)	35.43 N	5.34 E
100	Uaupes, R.	(wä-ōō'pās)	Braz.	0.1 N	68.30 W
133	Ubangi R.	(ōō-bäŋ'gē)	Afr.	3.0 N	18.30 E
133	Ubangi-Shari (Prov.)	(ōō-bäŋ'gē-shä'rē)	Fr. Eq. Afr.	6.30 N	21.30 E
99	Ubatuba	(ōō-bä-tōō'bȧ)	Braz. (Rio de Janeiro In.)	23.27 S	45.6 W
149	Ube	(ōō'bā)	Jap.	33.56 N	131.16 E
124	Ubeda	(ōō'bä-dä)	Sp.	38.1 N	3.21 W
101	Uberaba	(ōō-bä-rä'bȧ)	Braz.	19.45 S	48.0 W
150	Ubol	(ōō-bôl')	Siam	15.15 N	104.50 E
134	Ubombo	(ōō-bôm'bō)	U. S. Afr.	27.35 S	32.4 E
129	Ubort R.	(ōō-bôrt')	Sov. Un.	51.25 N	27.53 E
124	Ubrique	(ōō-brē'kä)	Sp.	36.42 N	5.36 W
142	Ubsa Nor (L.)	(ōōb'sä nōr')	Mong.	50.30 N	92.30 E
100	Ucayali, R.	(ōō'kä-yä'lē)	Peru	6.30 S	75.3 W
115	Uccle	(ü'kl')	Bel.	50.45 N	4.22 E
138	Uch-Aral	(ōōch' ä-räl')	Sov. Un.	46.15 N	81.10 E
149	Uchinoko	(ōō'chē-nō'kō)	Jap.	33.30 N	132.39 E
149	Uchinoura	(ōō'chē-nō-ōō'rä)	Jap.	31.16 N	131.3 E
148	Uchiura B.	(ōō-chē-ōō'rä)	Jap.	42.15 N	140.45 E
142	Uch Turfan (Wushih)	(ōōch' tōōr-fän') (wōō'shĭ')	Chn.	41.7 N	79.30 E
139	Uchur R.	(ōō-chōōr')	Sov. Un.	57.0 N	132.0 E
120	Uckermünde	(ü'kĕr-mün-dĕ)	Ger.	53.43 N	14.1 E
139	Uda B.	(ōō-dä')	Sov. Un.	55.0 N	136.0 E
141	Udaipur	(ōō-dü'ē-pōōr)	India	24.30 N	73.45 E
129	Udai R.	(ōō-dī')	Sov. Un.	50.30 N	32.35 E
139	Uda R.	(ōō'dä)	Sov. Un.	54.10 N	132.0 E
118	Uddevalla	(ōōd'dĕ-väl-ä)	Swe.	58.22 N	11.57 E
135	Uddur	(ōō-dōōr')	Som.	4.8 N	43.50 E
132	Udeni	(ōō-dā'nē)	Nig.	8.1 N	8.9 E
110	Udima	(ōō'dē-mȧ)	Sov. Un.	61.7 N	46.30 E
126	Udine	(ōō'dē-nȧ)	It.	46.4 N	13.13 E
149	Ueda	(wā'dä)	Jap.	36.20 N	138.15 E
159	Uea (I.)	(ōō-ā'ä)	N. Cal.	20.30 S	166.45 E
133	Ueb Gestro R.	(wĕb gĕs'tro)	Eth.	6.30 N	41.10 E
133	Uele R.	(wā'lä)	Bel. Cong.	3.30 N	25.0 E
139	Uelen	(wĕ-lĕn')	Sov. Un.	66.10 N	169.50 W
110	Ufa	(ōō'fä)	Sov. Un.	54.45 N	56.0 E
110	Ufa R.		Sov. Un.	55.30 N	56.30 E
134	Ugab R.	(ōō'gäb)	S. W. Afr.	20.45 S	15.0 E
134	Ugala R.	(ōō-gä'lä)	Tan.	6.15 S	32.30 E
133	Uganda	(ōō-gän'dä) (ū-găn'dȧ)	Afr.	2.0 N	30 E
68	Ugashik, L.	(ōō'gȧ-shĕk)	Alsk.	57.40 N	156.30 E
127	Ugerčin	(ōō'gĕr-cĕn)	Bul.	43.5 N	24.25 E
148	Uglegorsk	(ōō-glē-gôrsk)	Sov. Un.	48.59 N	142.30 E
128	Uglich	(ōōg-lĕch')	Sov. Un.	57.32 N	38.19 E
128	Uglovka	(ōōg-lôf'kä)	Sov. Un.	58.13 N	33.30 E
128	Ugra R.	(ōōg'rä)	Sov. Un.	54.50 N	34.30 E
121	Uherské Hradiště	(ōō-hĕr'skyĕ hrä-dĕsh'tyĕ)	Czech.	49.4 N	17.30 E
84	Uhrichsville	(ū'rĭks-vĭl)	Ohio	40.25 N	81.21 W
147	Uiju	(ōō'ē-jōō)	Kor.	40.12 N	124.32 E
111	Uil R.	(ōō-ēl')	Sov. Un.	48.58 N	54.0 E
61	Uintah	(ū-ĭn'tȧ) Utah (Salt Lake City In.)		41.8 N	111.55 W
73	Uintah Mts.		Utah	40.47 N	110.10 W
75	Uintah R.		Utah	40.23 N	110.0 W
147	Uisŏng	(ōō'ē-sŭng)	Kor.	36.22 N	128.41 E
134	Uintenhage	(ū'tĕn-hāg ūē'tĕn-hä-ghĕ)	U. S. Afr.	33.45 S	25.25 E
134	Ujiji	(ōō-jē'jē)	Tan.	4.55 S	29.42 E
149	Uji Yamada	(ōō'jē yä'mä-dä)	Jap.	34.28 N	136.44 E
141	Ujjain	(ōō-jē'ĕn)	India	23.10 N	75.59 E
121	Ujpest	(ōō'ē-pĕsht)	Hung.	47.34 N	19.7 E
110	Ukhta	(ōōk'tȧ)	Sov. Un.	65.25 N	31.15 E
74	Ukiah	(ū-kī'ä)	Calif.	39.8 N	123.14 W
119	Ukmergé	(ōōk'mĕr-ghȧ)	Sov. Un.	55.18 N	24.46 E
129	Ukraine (Soviet Rep.)	(ū'krān)	Sov. Un.	49.30 N	34.0 E
149	Uku (I.)	(ōōk'ōō)	Jap.	33.15 N	129.8 E
138	Ulala (Oirat-Tura)	(ōō'lä-lä) (oi-rät'-tōō'rä)	Sov. Un.	52.15 N	85.59 E
139	Ulan-Bator	(ōō'län-bä'tôr)	Mong.	47.56 N	106.55 E
139	Ulan-Ude	(ōō'län ōō'dä)	Sov. Un.	51.55 N	107.30 E
142	Ulankom	(ōō-län-kōm')	Mong.	50.12 N	92.10 E
142	Ulasutai	(ōō'lyä-sōō-tä'ē)	Mong.	47.50 N	96.50 E
151	Ulawun (Mt.)	(ōō-lä'wŭn)	N. Gui. Ter.	5.0 S	151.28 E
147	Ulchin	(ōōl'chĕn')	Kor.	36.58 N	129.24 E
127	Ulčinj (Dulcigno)	(ōōl'tsĕn') (dōōl-chēn'yō)	Yugo.	41.56 N	19.12 E
143	Uldza R.	(ōōl'dzä)	Mong.	49.0 N	113.15 E
134	Ulindi R.	(ōō-lĭn'dē)	Bel. Cong.	2.40 S	27.0 E
128	Ulla	(ōōl'ä)	Sov. Un.	55.13 N	29.12 E
114	Ullapool	(ŭl'ä-pōōl)	Gt. Brit.	57.55 N	5.10 W
128	Ulla R.	(ōōl'ä)	Sov. Un.	54.56 N	28.55 E
124	Ulla R.	(ōō'lä)	Sp.	42.50 N	8.20 W
125	Ulldecona	(ōōl'dä-kō'nä)	Sp.	40.37 N	0.27 E
147	Ullŭng (Utsuryō) I.	(ōōl'lōōng') (ōōt-sōō'ryō')	Kor.	37.29 N	130.52 E
147	Ullyul	(ōōl'lyōōl')	Kor.	38.31 N	125.11 E
120	Ulm	(ōōlm)	Ger.	48.24 N	9.59 E
47	Ulmer, Mt.	(ŭl'mŭr)	Ant.	77.30 S	86.0 W
118	Ulricehamn	(ōōl-rē'sĕ-hȧm)	Swe.	57.48 N	13.26 E
147	Ulsan	(ōōl'sän')	Kor.	35.34 N	129.20 E
94	Ulúa, R.	(ōō-lōō'ä)	Hond.	15.35 N	87.50 W
153	Ulugan B.	(ōō-lōō'gan)	Phil.	10.10 N	118.45 E
111	Ulukisla	(ōō-lōō-kēsh'lä)	Tur.	37.35 N	34.30 E
160	Ulverstone	(ŭl'vĕr-stŭn)	Austl. (Tas. In.)	41.10 S	146.12 E
118	Ulvik	(ōōl'vĕk)	Nor.	60.35 N	7.0 E
110	Ulyanovsk	(ōō-lyä'nôfsk)	Sov. Un.	54.12 N	48.25 E
78	Ulysses	(ū-lĭs'ēz)	Kan.	37.34 N	101.25 W
120	Ulzen	(ŭlt'sĕn)	Ger.	52.57 N	10.33 E
93	Umán	(ōō-mȧn')	Mex.	20.53 N	89.38 W
129	Uman	(ōō-mȧn'')	Sov. Un.	48.44 N	30.12 E
129	Umanskaya	(ōō-mȧn'skȧ-yȧ)	Sov. Un.	46.19 N	39.20 E
72	Umatilla Ind. Res.	(ū-mȧ-tĭl'ä)	Ore.	45.37 N	118.40 W
153	Umayam R.	(ōō-mȧ-yȧm')	Phil.	8.10 N	125.27 E
86	Umbagog L.	(ŭm-bā'gŏg)	Me.-N. H.	44.45 N	71.2 W
151	Umbo (I.)	(ŭm'bō)	N. Gui. Ter.	5.40 S	147.50 E
96	Umbrella Pt.	(ŭm-brĕl'ȧ)	Jam.	18.30 N	77.56 W
126	Umbria (Prov.)	(ŭm'brĭ-ȧ)	It.	42.55 N	12.35 E
108	Umeå	(ōō'mĕ-ô)	Swe.	63.48 N	20.20 E
108	Ume R.	(ōō'mĕ)	Swe.	64.38 N	18.30 E
134	Umlalazi	(ōōm-lä-lä'zĭ)	U. S. Afr.	28.57 S	31.45 E
68	Umnak I.	(ōōm'nȧk)	Alsk.	53.20 N	168.0 W
68	Umnak Pass		Alsk.	53.20 N	167.30 W
72	Umpqua R.	(ŭmp'kwȧ)	Ore.	43.43 N	123.50 W
134	Umtali	(ōōm-tä'lē)	S. Rh.	18.57 S	32.35 E
134	Umtata	(ōōm-tä'tä)	U. S. Afr.	31.35 S	28.40 E
134	Umzinto	(ōōm-zĭn'tō)	U. S. Afr.	30.10 S	30.40 E
68	Unalakleet	(ū-nȧ-lȧk'lēt)	Alsk.	64.0 N	160.45 W
68	Unalaska	(ū-nȧ-lȧs'kȧ)	Alsk.	53.50 N	166.25 W
68	Unalaska I.		Alsk.	53.30 N	166.30 W
126	Una R.	(ōō'nȧ)	Yugo.	44.55 N	16.10 E
64	Uncas	(ŭŋ'kȧs)	Can. (Edmonton In.)	53.30 N	113.1 W
67	Uncas		Wash. (Seattle In.)	47.57 N	122.53 W
100	Uncia	(ōōn'sē-ä)	Bol.	18.30 S	66.31 W
75	Uncompahgre Pk.	(ŭn-kŭm-pä'grē)	Colo.	38.3 N	107.25 W
75	Uncompahgre R.		Colo.	38.25 N	107.48 W
128	Unecha	(ōō-nĕ'chä)	Sov. Un.	52.51 N	32.42 E
89	Ungava R.	(ŭŋ-gä'vȧ)	Can.	59.40 N	67.30 W
145	Ungkung	(ōōng'kōōng')	Chn.	23.41 N	116.50 E
101	União	(ōō-nē-ouN')	Braz.	9.2 S	36.0 W
93	Unidos, R.	(ōō-nē'dōs)	Mex.	19.26 N	99.4 W
126	Unie (I.)	(ōō'nyĕ)	Yugo.	44.37 N	14.13 E
68	Unimak Is.	(ōō-nē-mȧk')	Alsk.	54.40 N	164.0 W
68	Unimak Pass		Alsk.	54.20 N	165.0 W
82	Union	(ūn'yŭn)	Miss.	32.35 N	89.9 W
79	Union		Mo.	38.27 N	91.0 W
63	Union		N.J. (New York In.)	40.13 N	74.16 W
85	Union		N. Y.	42.6 N	76.6 W
72	Union		Ore.	45.12 N	117.52 W
83	Union		S. C.	34.42 N	81.40 W
67	Union		Wash. (Seattle In.)	47.21 N	123.6 W
84	Union City		Ind.	40.10 N	84.50 W
84	Union City		Mich.	42.3 N	85.6 W
63	Union City		N. J. (New York In.)	40.47 N	74.2 W
85	Union City		Pa.	41.54 N	79.50 W
82	Union City		Tenn.	36.25 N	89.3 W
96	Unión de Reyes	(ōō-nē-ōn' dā rā'ēs)	Cuba	22.45 N	81.33 W
92	Unión de San Antonio	(sän än-tō'nyō)	Mex.	21.8 N	58.0 W
92	Unión de Tula	(tōō'lȧ)	Mex.	19.59 N	104.14 W
62	Union Grove		Wis. (Chicago In.)	42.41 N	88.3 W
93	Unión Hidalgo	(ē-dȧl'gō)	Mex.	16.28 N	94.50 W
62	Union Hill		Ill. (Chicago In.)	41.7 N	88.9 W
4	Union (Tokelau) Is.	(ūn'yŭn) (tō-kĕ-lou')	Pac. O.	9.0 S	172.0 W
	Union of Soviet Socialist Republics, see Soviet Union				
134	Union of South Africa		Afr.	30.0 S	25.0 E
82	Union Point		Ga.	33.37 N	83.7 W
82	Union Springs		Ala.	32.9 N	85.43 W
82	Uniontown	(ūn'yŭn-toun)	Ala.	32.27 N	87.31 W
62	Uniontown		Ohio (Cleveland In.)	40.58 N	81.24 W
85	Uniontown		Pa.	39.55 N	79.43 W
64	Unionville		Can. (Toronto In.)	43.52 N	79.19 W
79	Unionville	(ūn'yŭn-vĭl)	Mo.	40.28 N	92.59 W
152	Unisan	(ōō-nē'sän)	Phil.	13.50 N	121.59 E
58	United States		N. A.	40.0 N	100.0 W
62	Unity		Pa. (Pittsburgh In.)	40.29 N	79.47 W
84	Universal	(ū-nĭ-vûr'sȧl)	Ind.	39.37 N	86.29 W
62	Universal		Pa. (Pittsburgh In.)	40.27 N	79.47 W
124	Universales, Montes (Mts.)	(mōn'tȧs ōō-nē-vĕr-sä'lȧs)	Sp.	40.20 N	1.25 W
61	University City		Mo. (St. Louis In.)	38.40 N	90.20 W
61	University Park		Tex. (Dallas In.)	32.51 N	96.48 W
160	Unley	(ŭn'lē)	Austl. (Adelaide In.)	34.57 S	138.37 E
147	Unsan	(ōōn'sän)	Kor.	39.58 N	125.47 E
153	Unsang Pt.	(ōōn'säng)	N. Bor.	5.26 N	119.14 E
114	Unst (I.)	(ōōnst)	Gt. Brit. (In.)	60.45 N	1.30 W
111	Unye	(ūn'yĕ)	Tur.	41.10 N	37.18 E
110	Unzha R.	(ōōn'zhȧ)	Sov. Un.	57.45 N	43.50 E
133	Uorra Hailu	(vō'rä hä'ē-lōō)	Eth.	10.37 N	39.29 E
93	Upanapa, R.	(ōō-pä-nä'pä)	Mex.	17.50 N	94.11 W
128	Upa R.	(ōō'pȧ)	Sov. Un.	53.58 N	36.40 E
100	Upata	(ōō-pä'tȧ)	Ven.	8.0 N	62.31 W
117	Upholland	(ŭp-hōl'ănd)	Gt. Brit. (Liverpool In.)	53.32 N	2.42 W
151	Upig R.	(ōō'pĕg)	Phil. (Manila In.)	15.3 N	121.0 E
134	Upington	(ŭp'ĭng-tŭn)	U. S. Afr.	28.25 S	21.15 E
61	Upland	(ŭp'lănd)	Calif. (Los Angeles In.)	34.6 N	117.40 W
117	Upminster	(ŭp'mĭn-stĕr)	Gt. Brit. (London In.)	51.33 N	0.15 E
155	Upolu Pt.	(ōō-pō'lōō)	Haw.	20.17 N	155.50 W
79	Upper Alton	(ôl'tŭn)	Ill.	38.55 N	90.8 W
88	Upper Arrow L.		Can.	50.30 N	117.59 W
63	Upper Darby	(ŭp'ĕr dăr'bĭ)	Pa. (Philadelphia In.)	39.48 N	75.16 W
63	Upper Falls	(ŭp'ĕr fôlz')	Md. (Baltimore In.)	39.27 N	76.24 W
157	Upper Hutt	(hŭt)	N. Z.	41.7 S	175.5 E
72	Upper Klamath L.	(klăm'ȧth)	Ore.	42.20 N	121.30 W
72	Upper L.		Calif.	48.0 N	120.19 W
114	Upper Lough Erne	(lŏK ûrn)	N. Ire.	54.14 N	7.32 W
77	Upper Red L.		Minn.	48.6 N	94.45 W
157	Upper Riccarton	(rĭk'ăr-tŭn)	N. Z. (In.)	43.31 S	172.34 E
84	Upper Sandusky	(săn-dŭs'kē)	Ohio	40.50 N	83.22 W
116	Uppingham	(ŭp'ĭng-ăm)	Gt. Brit.	52.35 N	0.43 W
118	Uppsala	(ōōp'sä-lä)	Swe.	59.53 N	17.40 E
87	Upton	(ŭp'tŭn)	Mass. (In.)	42.10 N	71.36 W
116	Upton-on-Severn	(sĕv'ĕrn)	Gt. Brit.	52.4 N	2.13 W
149	Uraga	(ōō'rä-gȧ')	Jap. (Tokyo In.)	35.15 N	139.38 E
149	Uraga Str.		Jap. (Tokyo In.)	35.12 N	139.45 E
138	Ural (Aut. Area)	(ōō-räl'') (ū'rôl)	Sov. Un.	61.0 N	68.0 E
110	Ural Mts.		Sov. Un.	56.0 N	57.45 E
111	Ural R.		Sov. Un.	51.18 N	52.0 E
111	Uralsk	(ōō-rälsk')	Sov. Un.	51.10 N	51.20 E
141	Uran	(ōō-rän')	India (Bombay In.)	18.53 N	72.57 E
149	Urawa	(ōō'rä-wä')	Jap.	35.50 N	139.40 E
129	Urazovo	(ōō-rä'zō-vō)	Sov. Un.	50.5 N	38.0 E
111	Urbakh	(ōōr'bȧK)	Sov. Un.	51.12 N	46.55 E
84	Urbana	(ûr-bȧn'ȧ)	Ill.	40.7 N	88.12 W
84	Urbana		Ohio	40.6 N	83.46 W
126	Urbino	(ōōr-bē'nō)	It.	43.44 N	12.37 E
111	Urda (Khanskaya Stavka)	(ōōr'dȧ) (kän'skȧ-yȧ stäf'kȧ)	Sov. Un.	48.48 N	47.40 E
152	Urdaneta	(ōōr-dä-nā'tȧ)	Phil.	15.59 N	120.35 E
138	Urdzhar	(ōōrd-zhär')	Sov. Un.	47.25 N	81.50 E
116	Ure, R.	(ûr)	Gt. Brit.	54.8 N	1.30 W
111	Urfa	(ōōr'fä)	Tur.	37.12 N	38.50 E
142	Urga (Ulan-Bator-Khoto)	(ōōr'gȧ) (ōō'län-bä'tôr-kō'tō)	Mong.	47.56 N	106.55 E
105	Urgench	(ōōr-gĕnch')	Sov. Un.	41.33 N	60.36 E
111	Urla	(ōōr'lȧ)	Tur.	38.25 N	26.55 E
140	Urmia (Rezaieh)	(ōōr'mē-ä) (rĕ-zī'ä)	Iran	37.34 N	45.7 E
140	Urmia (salt) L.	(ōōr'mē-ä)	Iran	37.45 N	45.30 E
148	Urmi R.	(ōōr'mē)	Sov. Un.	48.40 N	134.0 E
117	Urmston	(ûrmz'tŭn)	Gt. Brit. (Liverpool In.)	53.27 N	2.21 W
128	Urod R.	(ōō-rōt')	Sov. Un.	56.44 N	41.5 E
128	Urshel	(ōōr-shĕl')	Sov. Un.	55.38 N	40.10 E
92	Uruapan	(ōō-rōō-ä'pȧn)	Mex.	19.25 N	101.56 W
100	Urubamba, R.	(ōō-rōō-bȧm'bȧ)	Peru	11.0 S	73.0 W
102	Uruguaiana	(ōō-rōō-gwī-ä'nȧ)	Braz.	29.45 S	57.10 W
102	Uruguay	(ōō-rōō-gwī') (ū'rōō-gwā)	S. A.	32.45 S	56.0 W
102	Uruguay, R.		S. A.	28.0 S	55.30 W
142	Urumchi (Tihwa)	(ōō-rōōm'chē) (tī'hwä').	Chn.	43.51 N	87.36 E
160	Urunga	(ōō-rōōŋ'gȧ)	Austl.	30.28 S	153.2 E
142	Urungu R.	(ōō-rōōŋ'gōō')	Chn.	46.15 N	88.30 E
139	Urup (I.)	(ōō'rōōp')	Kur. Is.	46.10 N	150.0 E
151	Urville, C. d'	(kăp dûr-vēl')	Neth. N. Gui.	1.23 S	137.42 E
111	Uryupinskaya	(ōōr-yōō'pĭn-skȧ-yȧ)	Sov. Un.	50.48 N	42.2 E
110	Urzhum	(ōōr-zhōōm')	Sov. Un.	57.5 N	50.0 E
127	Urziceni	(ōōr-zē-chĕn'')	Rom.	44.42 N	26.31 E
111	Uşak	(ōō'shȧk)	Tur.	38.42 N	29.15 E
134	Usakos	(ōō-sä'kōs)	S. W. Afr.	22.5 S	15.40 E
110	Usa R.	(ōō'sä)	Sov. Un.	66.30 N	59.0 E
99	Useless B.		Chl. (Magallanes In.)	53.30 S	69.50 W
149	Ushimado	(ōō'shē-mä'dō)	Jap.	34.36 N	134.0 E
102	Ushuaia	(ōō-shōō-ī'ä)	Arg.	54.50 S	68.28 W
111	Uskŭdar	(ŭs'kŭ'där)	Tur.	41.0 N	29.10 E
128	Usman	(ōōs-mȧn')	Sov. Un.	52.1 N	39.40 E
138	Usolye-Sibirskoye	(ōō-sō'lyĕ-sĭ'bĕr'-skō-yĕ)	Sov. Un.	52.40 N	103.45 E
102	Uspallata Pass	(ōōs-pä-lyä'tȧ)	Arg.-Chl.	32.50 S	70.15 W
122	Ussel	(ŭs'ĕl)	Fr.	45.32 N	2.20 E
148	Ussuri	(ōō-sōō'rē)	Sov. Un.	45.1 N	133.1 E
139	Ussuri R.		Chn.-Sov. Un.	47.0 N	134.0 E
120	Usti	(ōōs'tē)	Czech.	50.40 N	14.1 E
126	Ustica (I.)	(ōōs'tē-kä)	It.	38.42 N	13.10 E
129	Ustinovka	(ōōs-tē'nôf-kä)	Sov. Un.	47.59 N	32.29 E
120	Ustka	(ōōst'kä)	Pol.	54.34 N	16.51 E
138	Ust-Kamenogorsk	(ōōst kä-mĕn'ō-gôrsk)	Sov. Un.	50.0 N	82.35 E
110	Ust-Kulom	(ōōst-kōō'lŭm)	Sov. Un.	61.40 N	53.45 E
139	Ust-Maya	(ōōst-mä'yȧ)	Sov. Un.	60.30 N	134.30 E

ng-sing; ŋ-baŋk; N-nasalized n; nŏd; cŏmmit; ōld; ôbey; ôrder; fōōd; fŏŏt; ou-out; s-soft; sh-dish; th-thin; pūre; ûnite; ûrn; stŭd; circŭs; ü-as "y" in study; '-indeterminate vowel.

Page	Name	Pronunciation	Region	Lat. °′	Long. °′
111	Ust-Medveditskaya	(ōōst-mĕd-vyĕ-dĕt'skä-yä)	Sov. Un.	49.35 N	42.50 E
139	Ust-Olenek	(ōōst-ŭ-lyĭ-nyŏk')	Sov. Un.	72.59 N	120.10 E
139	Ust-Ordynskiy	(ōōst-ôr-dyēnsk'ĭ)	Sov. Un.	52.45 N	104.40 E
138	Ust-Port	(ōōst'-pôrt')	Sov. Un.	69.37 N	84.20 E
110	Ust-Sysolsk	(Syktyvkar) (sē-sôlsk')	Sov. Un.	61.40 N	50.45 E
138	Ust-Tsilma	(tsĭl'mä)	Sov. Un.	65.29 N	52.28 E
140	Ust Urt Plat.	(ōōst ōōrt)	Sov. Un.	44.30 N	56.45 E
110	Ust-Usolka	(Solikamsk) (ōō-sôl'kä)	Sov. Un.	59.35 N	56.45 E
139	Ust-Yansk	(yänsk)	Sov. Un.	70.50 N	136.25 E
128	Ustyuzhna	(ōōst-yōōzh'nä)	Sov. Un.	58.48 N	36.21 E
149	Usuki	(ōō'sōō-kē')	Jap.	33.5 N	131.48 E
94	Usulatán	(ōō-sōō-lä-tän')	Sal.	13.22 N	88.24 W
93	Usumacinta, R.	(ōō'sōō-mä-sēn'tō)	Mex.	17.20 N	91.23 W
134	Usumbura	(ōō-sōōm-bōō'rä)	Bel. Cong.	3.22 S	29.22 E
75	Utah (State)	(ū'tô)	U. S.	39.0 N	111.50 W
75	Utah L.		Utah	40.15 N	111.50 W
78	Ute Cr	(ūt)	N. M.	36.0 N	103.45 W
119	Utěna	(ōō'tā-nä)	Sov. Un.	55.31 N	25.40 E
135	Utete	(ōō-tä'tā)	Tan.	8.0 S	38.43 E
85	Utica	(ū'tĭ-kȧ)	N. Y.	43.7 N	75.13 W
124	Utiel	(ōō-tyäl')	Sp.	39.35 N	1.13 W
94	Utila I	(ōō-tē'lä)	Hond.	16.6 N	86.56 W
149	Uto	(ōō'tō')	Jap.	32.45 N	130.43 E
120	Utrecht	(ū'trĕkt) (ū'trĕkt)	Neth.	52.5 N	5.9 E
124	Utrera	(ōō-trā'rä)	Sp.	37.12 N	5.46 W
118	Utsire (I.)	(ōōt-sē'rĕ)	Nor.	59.20 N	4.52 E
149	Utsunomiya	(ōōt'sōō-nō'mē-yȧ')	Jap.	36.31 N	139.47 E
147	Utsuryō (Ullŭng) I.	(ōōt-sōō'ryō') (ōōl'lōōng')	Kor.	37.29 N	130.52 E
150	Uttara	(ōō'tă-rä)	Siam	17.35 N	102.50 E
141	Uttar Pradesh (State)	(ōōt-tär-prä-dĕsh)	India	27.0 N	80.0 E
116	Uttoxeter	(ŭt-tôk'sē-tĕr)	Gt. Brit.	52.54 N	1.52 W
91	Utuado	(ōō-tōō-ä'dhō)	P. R. (In.)	18.15 N	66.40 W
119	Uusikaupunki (Nystad)	(ōō'sĭ-kou'pōōŋ-kĭ) (nū'stȧdh)	Fin.	60.49 N	21.28 E
80	Uvalde	(ū-văl'dē)	Tex.	29.13 N	99.48 W
134	Uvira	(ōō-vē'rä)	Bel. Cong.	3.28 S	29.3 E
149	Uwajima	(ōō-wä'jē-mä)	Jap.	33.15 N	132.31 E
87	Uxbridge	(ŭks'brĭj)	Mass. (In.)	42.4 N	71.38 W
138	Uyedineniya I.	(ōō-yĕ-dĭ-nĕ-nĭ'yȧ)	Sov. Un.	77.28 N	82.28 E
100	Uyuni	(ōō-yōō'nē)	Bol.	19.29 S	66.48 W
138	Uzbek S.S.R. (Sov. Rep.)	(ōōz-bĕk')	Sov. Un.	40.30 N	69.0 E
111	Uzen R., Great	(ōō-zĕn')	Sov. Un.	49.45 N	49.30 E
122	Uzès	(ū-zĕs')	Fr.	44.2 N	4.25 E
121	Uzhgorod	(ōō'zh'gô-rôt)	Sov. Un.	48.38 N	22.19 E
129	Uzh R.	(ōōzh)	Sov. Un.	51.0 N	28.45 E
127	Užice	(ōō'zhĭ-tsĕ)	Yugo.	43.51 N	19.51 E
160	Uzunga	(ōō-zōōŋ'gä)	Austl. (In.)	30.27 S	153.3 E
127	Uzunköprü	(ōō'zōōn'kū-prü)	Tur.	41.15 N	26.41 E
118	Vaads (I.)	(vôds)	Nor.	61.58 N	5.5 E
134	Vaal R.	(văl)	U. S. Afr.	26.55 S	27.0 E
119	Vaasa	(vä'sȧ)	Fin.	63.5 N	21.40 E
121	Vac	(vȧts)	Hung.	47.47 N	19.10 E
97	Vache I.	(vȧsh)	Hai.	18.4 N	73.40 W
110	Vadsö	(vȧdh'sū)	Nor.	70.5 N	29.45 E
118	Vadstena	(văd'stĭ'nä)	Swe.	58.27 N	14.55 E
120	Vaduz	(vä'dōōts)	Liech.	47.9 N	9.32 E
110	Vaga R.	(vä'gȧ)	Sov. Un.	61.20 N	42.30 E
124	Vagos	(vä'gōzh)	Port.	40.33 N	8.41 W
121	Váh R.	(văк)	Czech.	49.16 N	18.40 E
138	Vakh R.	(văк)	Sov. Un.	60.30 N	82.10 E
119	Valaam	(vȧ-lȧm')	Sov. Un.	61.23 N	30.57 E
128	Valdai	(vȧl-dĭ')	Sov. Un.	57.58 N	33.12 E
128	Valdai Hills		Sov. Un.	57.35 N	33.0 E
118	Valdemarsvik	(vȧl'dĭ-märs-vēk')	Swe.	58.12 N	16.41 E
125	Valdemorillo	(vȧl-dȧ-mō-rēl'yō)	Sp. (In.)	40.30 N	4.5 W
124	Valdepeñas	(vȧl-dȧ-pān'yȧs)	Sp.	38.46 N	3.22 W
153	Valderrama	(vȧl-dĕr-rä'mä)	Phil.	11.0 N	122.7 E
65	Valdes I.	(vȧl'dĕs)	Can. (Vancouver In.)	49.5 N	123.39 W
69	Valdez	(vȧl'dĕz)	Alsk.	61.5 N	146.5 W
102	Valdez Pen.	(vȧl'dȧz)	Arg.	42.30 S	64.0 W
125	Valdilecha	(vȧl-dē-lā'chȧ)	Sp. (In.)	40.17 N	3.18 W
102	Valdivia	(vȧl-dē'vē-ä)	Chl.	39.45 S	73.10 W
82	Valdosta	(vȧl-dŏs'tȧ)	Ga.	30.50 N	83.18 W
124	Valdovino	(vȧl-dō-vē'nō)	Sp.	43.36 N	8.6 W
72	Vale	(vȧl)	Ore.	43.59 N	117.15 W
101	Valença	(vä-lĕN'sȧ)	Braz. (In.)	13.20 S	39.6 W
99	Valença, Braz.	(Rio de Janeiro In.)		22.13 S	43.44 W
124	Valença		Port.	42.2 N	8.38 W
122	Valence	(vȧ-lȧNs')	Fr.	44.55 N	4.55 E
153	Valencia	(vä-lĕn'syȧ)	Phil.	9.37 N	124.13 E
124	Valencia	(vä-lĕn'thē-ä)	Sp.	39.25 N	7.15 W
125	Valencia		Sp.	39.28 N	0.22 W
125	Valencia (Prov.)		Sp.	39.30 N	0.40 W
100	Valencia	(vä-lĕn'syȧ)	Ven.	10.12 N	68.1 W
114	Valencia I.	(vȧ-lĕn'shȧ)	Ire.	51.55 N	9.25 W
122	Valenciennes	(vȧ-lȧN-syĕn')	Fr.	50.25 N	3.5 E
123	Valentigny	(vȧ-lȧN-tē-nyē')	Fr.	47.30 N	6.50 E
76	Valentine	(vȧl'ĕn-tīn)	Neb.	42.52 N	100.33 W
100	Valera	(vä-lā'rä)	Ven.	9.15 N	70.30 W
95	Valientes, C.	(vä-lyĕn'tȧs)	Pan.	9.10 N	81.55 W
73	Valier	(vȧ-lēr')	Mont.	48.17 N	112.15 W
127	Valjevo	(vȧl'yȧ-vō)	Yugo.	44.17 N	19.54 E
119	Valka	(vȧl'kȧ)	Sov. Un.	57.46 N	26.1 E
129	Valki	(vȧl'kē)	Sov. Un.	49.48 N	35.39 E
129	Valkovo	(vȧl'kō-vō)	Sov. Un.	45.25 N	29.36 E
124	Valladolid	(vȧl-yä-dhō-lēdh')	Sp.	41.40 N	4.41 W
123	Vallauris	(vȧl-lō-rēs')	Fr.	43.35 N	7.1 E
125	Vall de Uxó	(vȧl dā ōō-kō')	Sp.	39.50 N	0.15 W
125	Valldigna	(vȧl-dēn'yä)	Sp.	39.5 N	0.17 W
74	Valle, Arroyo del	(ä-rō'yō dĕl vȧl'yȧ)	Calif.	37.35 N	121.40 W
125	Vallecas	(vȧl-yä'kȧs)	Sp. (In.)	40.23 N	3.38 W
80	Valle de Allende	(vȧl'yä dā ȧl-yĕn'dȧ)	Mex.	26.55 N	105.25 W
92	Valle de Bravo	(vȧl'yä dā brä'vō)	Mex.	19.12 N	100.7 W
92	Valle de Santiago	(vȧl'yä dā sän-tē-ä'gō)	Mex.	20.23 N	101.11 W
100	Valledupar	(vȧl'yä-dōō-pär')	Col.	10.2 N	73.30 W
100	Vallegrande	(vȧl-yä-grän'dä)	Bol.	18.33 S	64.15 W
153	Vallehermoso	(vȧl'yȧ-ĕr-mō'sō)	Phil.	10.19 N	123.19 E
74	Vallejo	(vȧl-yä'hō) (vă-lā'hō)	Calif.	38.6 N	122.15 W
102	Vallenar	(vȧl-yȧ-när')	Chl.	28.40 S	70.50 W
112	Valletta	(vȧl-lĕt'ȧ)	Malta	35.55 N	14.29 E
76	Valley City		N. D.	46.56 N	98.0 W
79	Valley Falls		Kan.	39.21 N	95.27 W
89	Valleyfield	(văl'ē-fēld)	Can.	45.18 N	74.0 W
97	Vallière	(vȧl-yȧr')	Dom. Rep.	19.28 N	71.54 W
125	Valls	(vȧls)	Sp.	41.16 N	1.12 E
119	Valmiera	(vȧl'myē-rȧ)	Sov. Un.	57.34 N	25.25 E
65	Valmont	(văl'mŏnt)	Colo. (Denver In.)	40.2 N	105.12 W
122	Valognes	(vȧ-lôn'y')	Fr.	49.30 N	1.25 W
64	Valois	(vȧ-lwȧ')	Can. (Montreal In.)	45.27 N	73.48 W
127	Valona (Vlonë)	(vȧ-lō'nȧ)	(vlō'nä) Alb.	40.28 N	19.30 E
102	Valparaíso	(vȧl'pȧ-rȧ-ē'sō)	Chl.	33.0 S	71.40 W
84	Valparaiso	(văl-pȧ-rā'zō)	Ind.	41.28 N	87.2 W
92	Valparaíso	(vȧl'pȧ-rȧ-ē'sō)	Mex.	22.58 N	103.38 W
122	Valréas	(vȧl-rā-ȧ')	Fr.	44.25 N	4.59 E
151	Valsch, C.	(vȧlsh)	Neth. N. Gui.	8.25 S	137.40 E
129	Valuiki	(vȧ-lōō-ē'kē)	Sov. Un.	50.13 N	38.5 E
61	Val Verde	(văl vûr'dē)	Calif. (Los Angeles) In.	33.50 N	117.15 W
124	Valverde	(vȧl-vĕr'dä)	Sp.	37.35 N	6.46 W
111	Van	(vȧn)	Tur.	38.32 N	43.18 E
79	Van Buren	(văn bū'rĕn)	Ark.	35.25 N	94.21 W
86	Van Buren		Me.	47.9 N	67.58 W
84	Vanceburg	(vănz'bûrg)	Ky.	38.36 N	83.20 W
72	Vancouver	(văn-kōō'vĕr)	Can.	49.16 N	123.5 W
65	Vancouver		Can. (In.)		
72	Vancouver		Wash.	45.37 N	122.40 W
72	Vancouver I.		Can.	48.52 N	124.0 W
79	Vandalia	(văn-dā'lĭ-ȧ)	Ill.	38.57 N	89.6 W
79	Vandalia		Mo.	39.17 N	91.30 W
158	Van Diemen, C.	(vănd'ē-mĕn)	Austl.	11.5 S	130.29 E
158	Van Diemen G.		Austl.	12.0 S	132.0 E
108	Vandö (I.)	(vănd'ū)	Nor.	70.10 N	19.45 E
118	Väner, L.	(vĕ'nĕr)	Swe.	59.0 N	13.0 E
118	Vänersborg	(vĕ'nĕrs-bôr')	Swe.	58.23 N	12.18 E
135	Vanga	(vȧŋ'gä)	Kenya	4.38 S	39.10 E
117	Vange	(văn'jē)	Gt. Brit. (London In.)	51.33 N	0.28 E
111	Van, L.	(vȧn)	Tur.	38.45 N	43.0 E
84	Van Lear	(văn lēr')	Ky.	37.45 N	82.50 W
122	Vannes	(vȧn)	Fr.	47.40 N	2.45 W
61	Van Nuys	(văn nīz')	Calif. (Los Angeles In.)	34.11 N	118.27 W
84	Van Wert	(văn wûrt')	Ohio	40.50 N	84.38 W
65	Van Zandt	(văn zănt')	Wash. (Vancouver In.)	48.48 N	122.12 W
118	Vara	(vä'rä)	Swe.	58.18 N	12.56 E
126	Varallo	(vä-rȧl'lō)	It.	45.46 N	8.16 E
108	Varanger Fjord	(vä-räng'gĕr fyōr')	Nor.	69.55 N	30.30 E
126	Varano, L. of	(vä-rä'nō)	It.	41.53 N	15.45 E
126	Varaždin	(vä'rȧzh'dēn)	Yugo.	46.19 N	16.21 E
126	Varazze	(vä-rȧt'sä)	It.	44.22 N	8.37 E
118	Varberg	(vär'bĕrg)	Swe.	57.6 N	12.16 E
127	Vardar R.	(vär'dȧr)	Yugo.	41.33 N	22.0 E
118	Varde	(vär'dē)	Den.	55.38 N	8.30 E
118	Varde R.		Den.	55.45 N	8.40 E
110	Vardö	(vȧrd'ū)	Nor.	70.25 N	31.0 E
119	Varena	(vä-rā'nȧ)	Sov. Un.	54.16 N	24.32 E
64	Varennes	(vȧ-rĕn')	Can. (In.)	45.41 N	73.25 W
127	Vareš	(vä'rĕsh)	Yugo.	44.11 N	18.21 E
126	Varese	(vä-rā'sȧ)	It.	45.48 N	8.50 E
119	Varkaus	(vär'kous)	Fin.	62.20 N	27.57 E
119	Varklāni	(värk'lä-nē)	Sov. Un.	56.36 N	26.48 E
	Varna, see Stalin, Bul.				
118	Värnamo	(vĕr'nȧ-mō)	Swe.	57.10 N	14.3 E
120	Varnsdorf	(värns'dôrf)	Czech.	50.55 N	14.35 E
83	Varnville	(värn'vĭl)	S. C.	32.51 N	81.4 W
126	Varoš	(vä'rōsh)	Yugo.	44.37 N	17.23 E
119	Värtsilä	(vĕrt'sē-lē)	Fin.	62.10 N	30.40 E
129	Varvaropolie	(vȧr'vȧr'ō-pō-lyē)	Sov. Un.	48.37 N	38.35 E
124	Vascongadas	(Prov.) (vȧs-kōn-gä'dȧs)	Sp.	43.5 N	2.35 W
110	Vashka R.	(vȧsh'kȧ)	Sov. Un.	64.15 N	47.20 E
67	Vashon	(vȧsh'ŭn)	Wash. (In.)	47.26 N	122.27 W
67	Vashon I.		Wash. (In.)	47.25 N	122.30 W
140	Vasht	(vȧsht)	Iran	28.17 N	61.2 E
129	Vasilkov	(vȧ-sēl'kôf')	Sov. Un.	50.10 N	30.21 E
121	Vaslui	(vȧs-lōō'ē)	Rom.	46.39 N	27.43 E
84	Vassar	(vȧs'ĕr)	Mich.	43.23 N	83.35 W
99	Vassouras	(vȧs-sō'rȧzh)	Braz. (Rio de Janeiro In.)	22.25 S	43.41 W
118	Västanfors	(vĕst'ȧn-fôrs)	Swe.	59.59 N	15.50 E
118	Västerås	(vĕs'tĕr-ōs)	Swe.	59.38 N	16.30 E
118	Västervik	(vĕs'tĕr-vēk)	Swe.	57.46 N	16.38 E
126	Vasto	(vȧs'tō)	It.	42.6 N	14.41 E
138	Vasyugan R.	(vȧs-yōō-gȧn')	Sov. Un.	59.20 N	78.0 E
127	Vathy	(vä-thē')	Grc.	37.45 N	26.59 E
126	Vatican City	(Cittá del Vaticano) (văt'ĭ-kȧn sĭt'ē)	It.	41.53 N	12.28 E
126	Vaticano, C.	(vä-tē-kä'nō)	It.	38.37 N	15.50 E
108	Vatna-Jökull	(Klofa-Jökull) (Glacier) (vȧt'nȧ-yū'kōōl)	Ice.	64.30 N	16.45 W
121	Vatra Dornei	(vȧt'rȧ dôr'nȧ')	Rom.	47.23 N	25.30 E
118	Vätter, L.	(vĕt'ĕr)	Swe.	58.20 N	14.30 E
85	Vaudreuil	(vō-drū'y')	Can.	45.24 N	74.2 W
78	Vaughn	(vôn)	N. M.	34.36 N	105.13 W
67	Vaughn		Wash. (Seattle In.)	47.21 N	122.46 W
123	Vaujours	(vō-zhōōr')	Fr. (In.)	48.56 N	2.35 E
118	Vaxholm	(văks'hôlm)	Swe.	59.25 N	18.20 E
118	Växjö	(vĕks'shū)	Swe.	56.53 N	14.48 E
138	Vaygach	(vī-gȧch')	Sov. Un.	70.0 N	59.30 E
118	Veblungsnaes	(vĭb'lōōngs-nĕs)	Nor.	62.33 N	7.44 E
119	Vecgulbene	(vĕts'gōōl'bĕ-nĕ)	Sov. Un.	57.9 N	26.49 E
90	Vedado	(vȧ-dhȧ'dhō)	Cuba (Habana In.)	23.9 N	82.24 W
65	Vedder Crossing	(vĕd'ĕr)	Can. (Vancouver In.)	49.5 N	121.58 W
127	Vedea R.	(vȧ'dyȧ)	Rom.	44.20 N	24.45 E
84	Veedersburg	(vē'dĕrz-bûrg)	Ind.	40.5 N	87.16 W
67	Vega	(vä'gȧ)	Wash. (Seattle In.)	47.7 N	122.42 W
93	Vega de Alatorre	(vä'gä dā ȧ-lȧ-tōr'rä)	Mex.	20.2 N	96.40 W
97	Vega Real (Mts.)	(vä'gä rä-ȧl')	Hai.	19.20 N	70.40 W
108	Vegen (I.)	(vē'ghĕn)	Nor.	65.37 N	11.55 E
99	Veinticinco de Mayo	(vȧ-ēn'tē-sēŋ'kō dā mȧ'yō)	Arg. (Buenos Aires In.)	35.23 S	60.10 W
125	Vejer de la Frontera	(vä-kĕr' dā lȧ frōn-tä'rä)	Sp. (In.)	36.15 N	5.57 W
118	Vejle	(vī'lĕ)	Den.	55.40 N	9.30 E
120	Vejprty	(vă'p'r-tĭ)	Czech.	50.29 N	13.3 E
126	Velebit Mts.	(vä'lĕ-bĕt)	Yugo.	44.25 N	15.20 E
127	Veles	(vȧ'lĕs)	Yugo.	41.42 N	21.49 E
124	Vélez Blanco	(vä'lāth blȧŋ'kō)	Sp.	37.42 N	2.5 W
124	Vélez de la Gomera I.	(dā lȧ gō-mä'rä)	Sp. Mor.	35.12 N	4.18 W
124	Vélez-Málaga	(vä'lāth-mä'lä-gä)	Sp.	36.47 N	4.5 W
124	Vélez Rubio	(vä'lāth rōō'bē-ō)	Sp.	37.39 N	2.5 W
127	Velika Kikinda	(vĕ'lĭ-kä kē-kēn'dȧ)	Yugo.	45.48 N	20.29 E
128	Velikaya R.	(vȧ-lē'kä-yȧ)	Sov. Un.	57.30 N	28.10 E
127	Veliki Beckerek	(vĕ'lĭ-kĭ bĕch'kä-rĕk)	Yugo.	45.22 N	20.25 E
128	Velikie Luki	(vȧ-lē'kyĕ lōō'kē)	Sov. Un.	56.19 N	30.32 E
138	Velikiy Ustyug	(vȧ-lē'kĭ ōōs-tyōōg')	Sov. Un.	60.45 N	46.15 E
128	Velikoe	(vȧ-lē'kō-yĕ)	Sov. Un.	57.18 N	39.45 E
128	Velikoe, L.		Sov. Un.	55.12 N	40.8 E
128	Velikoe, L.		Sov. Un.	56.58 N	36.35 E
121	Veliky Bockov	(vȧl-ē'kē bôch'kôf)	Sov. Un.	47.59 N	24.2 E
128	Velizh	(vȧ'lēzh)	Sov. Un.	55.37 N	31.10 E
120	Velké Meziříčí	(vĕl'kā mĕzh''r-zhyĭ-chĭ)	Czech.	49.22 N	16.1 E
159	Vella Lavella I.	(văl'yä lȧ-văl'yȧ)	Solomon Is.	7.45 S	156.30 E
126	Velletri	(vĕl-lā'trē)	It.	41.42 N	12.47 E
141	Vellore	(vĕl-lōr')	India	12.46 N	79.8 E
115	Velsen	(vĕl'sĕn)	Neth.	52.28 N	4.40 E
110	Velsk	(vĕlsk)	Sov. Un.	61.5 N	42.10 E
122	Venaco	(vȧ-nä'kō)	Cor. (In.)	42.30 N	9.22 E
92	Venado	(vȧ-nä'dō)	Mex.	22.55 N	101.5 W
123	Vence	(vȧNs)	Fr.	43.45 N	7.5 E
122	Vendôme	(vȧN-dōm')	Fr.	47.45 N	1.5 E
125	Vendrell	(vĕn-drāl')	Sp.	41.14 N	1.31 E
126	Venetian Alps (Mts.)	(vĕ-nē'shȧn ȧlps)	It.	46.5 N	12.30 E
128	Venev	(vĕn-ĕf')	Sov. Un.	54.19 N	38.10 E
126	Venezia (Prov.	(vȧ-nät'sē-ä)	It.	45.50 N	12.0 E
126	Venezia (Venice)	(vĕn'ĭs)	It.	45.26 N	12.20 E
100	Venezuela	(vĕn-ē-zwē'lȧ)	S. A.	8.0 N	65.0 W
100	Venezuela, G. of		Ven.	11.30 N	71.0 W
61	Venice	(vĕn'ĭs)	Calif. (Los Angeles In.)	33.58 N	118.27 W
89	Venice		Ill. (St. Louis In.)	38.40 N	90.10 W
126	Venice (Venezia)	(vȧ-nät'sē-ä)	It.	45.26 N	12.20 E
63	Venice		La. (New Orleans In.)	29.17 N	89.22 W
126	Venice, G. of		It.	45.20 N	13.0 E
119	Venta R.	(vĕn'tȧ)	Sov. Un.	57.4 N	21.45 E
126	Ventimiglia	(vĕn-tē-mēl'yä)	It.	43.47 N	7.37 E
85	Ventnor	(vĕnt'nĕr)	N. J.	39.20 N	74.30 W
119	Ventspils	(vĕnt'spēls)	Sov. Un.	57.24 N	21.36 E
74	Ventura	(vĕn-tōō'rȧ)	Calif.	34.17 N	119.19 W
100	Ventuari, R.	(vĕn-tōō-ä'rē)	Ven.	5.0 N	66.28 W
124	Vera	(vä'rä)	Sp.	37.14 N	1.51 W
93	Veracruz	(vä-rä-krōōz')	Mex.	19.10 N	96.10 W
92	Veracruz (State)		Mex.	19.0 N	96.20 W
141	Veraval	(vĕr'ŭ-vȧl)	India	21.10 N	70.12 E
129	Verbki	(vĕrp'kĭ)	Sov. Un.	48.37 N	35.52 E
126	Vercelli	(vĕr-chĕl'lē)	It.	45.18 N	8.25 E
64	Verchères	(vĕr-shâr')	Can. (In.)	45.47 N	73.21 W
132	Verde, C.	(vûrd) (vĕr'dȧ)	Fr. W. Afr.	14.42 N	12.30 W
97	Verde C. (South Pt.)		Ba. Is.	22.50 N	74.52 W
97	Verde, Cay (I.)		Ba. Is.	22.3 N	75.11 W
152	Verde I.	(vĕr'dȧ)	Phil.	13.33 N	121.4 E
120	Verden	(fĕr'dĕn)	Ger.	52.57 N	9.15 E
75	Verde R.	(vûrd)	Ariz.	34.5 N	111.40 W
93	Verde, R.	(vĕr'dȧ)	Mex.	16.20 N	97.10 W
92	Verde, R.		Mex.	21.2 N	102.43 W
92	Verde, R.		Mex.	21.40 N	99.46 W
79	Verdigris R.	(vûr'dē-grēs)	Okla.	36.40 N	95.34 W

ăt; finăl; rāte; senāte; ärm; ask; sofȧ; fâre; ch-choose; dh-as th in other; bē; ĕvent; bĕt; recĕnt; cratĕr; g-go; gh-guttural g; bĭt; ĭ-short neutral; rīde; K-guttural k as ch in German ich;

Page	Name	Pronunciation	Region	Lat. ° ′	Long. ° ′
152	Verdi Island Passage	(vĕr′dē).	Phil.	13.35 N	120.50 E
122	Verdun	(vĕr′dŭn′)	Fr.	49.10 N	5.22 E
79	Vere, Bayou de	(bī′yōō dē vēr′)	Ark.	35.25 N	91.0 W
76	Verendrye Natl. Mon.	(vē-răn-drē′)	N. D.	47.57 N	102.32 W
63	Verette	(vĕ-rĕt′ē)	La. (New Orleans In.)	29.52 N	89.47 W
128	Vereya	(vĕ-rä′yä)	Sov. Un.	55.21 N	36.9 E
124	Vergara	(vĕr-gä′rä)	Sp.	43.8 N	2.25 W
124	Verín	(vä-rēn′)	Sp.	41.57 N	7.25 W
129	Verkhnee	(vyĕrk′nyĕ)	Sov. Un.	48.54 N	38.25 E
139	Verkne Kamchatsk	(vyĕrk′nyĕ kăm-chätsk′)	Sov. Un.	54.30 N	158.30 E
139	Verkhneudinsk (Ulan Ude)	(vyĕrk′nyĕ-ōō-dēnsk′)	Sov. Un.	51.55 N	107.30 E
138	Verkne-Uralsk	(ōō-räls′)	Sov. Un.	53.55 N	59.20 E
139	Verkhoyansk	(vyĕr-kô-yänsk′)	Sov. Un.	67.30 N	133.30 E
139	Verkhoyansk Mts.	(vyĕr-kô-yänsk′)	Sov. Un.	64.30 N	130.0 E
88	Vermilion	(vēr-mĭl′yŭn)	Can.	53.26 N	111.0 W
81	Vermilion B.		La.	29.40 N	92.0 W
77	Vermilion L.		Minn.	47.51 N	92.20 W
86	Vermilion R.		Can.	47.25 N	73.20 W
79	Vermilion R.		Ill.	41.0 N	88.46 W
77	Vermilion R.		Minn.	48.5 N	92.30 W
76	Vermilion R.		S. D.	43.20 N	97.0 W
76	Vermillion		S. D.	42.48 N	96.55 W
86	Vermont (State)	(vĕr-mŏnt′)	U. S.	43.50 N	72.46 W
75	Vernal	(vûr′năl)	Utah	40.27 N	109.35 W
122	Verneuil	(vĕr-nû′y′)	Fr.	48.45 N	0.59 E
134	Verneuk Pan (L.)	(vĕr-nûk′)	U. S. Afr.	29.58 S	21.9 E
61	Vernon	(Vŭr′nŭn)	Calif. (Los Angeles In.)	34.2 N	118.13 W
88	Vernon		Can.	50.12 N	119.15 W
64	Vernon		Can. (Ottawa In.)	45.11 N	75.28 W
122	Vernon	(vĕr-nôn′)	Fr.	49.5 N	1.31 E
84	Vernon	(vûr′nŭn)	Ind.	39.0 N	85.40 W
78	Vernon		Tex.	34.9 N	99.16 W
63	Vernon		N.J. (New York In.)	41.12 N	74.29 W
67	Vernonia	(vēr-nō′nĭ-ä)	Ore. (Portland In.)	45.52 N	123.11 W
138	Verny (Alma Ata)	(vyĕr′nē)	(äl″mä ä′tä) Sov. Un.	43.30 N	77.0 E
83	Vero Beach	(vē′rō)	Fla. (In.)	27.37 N	80.25 W
126	Verona	(vä-rō′nä)	It.	45.27 N	11.0 E
117	Verrebroek	(vĕr′rĕ-brōōk)	Bel. (Anvers In.)	51.15 N	4.11 E
123	Verrières-le-Buisson	(vĕr-yär′-lē-bwē-sôn′)	Fr. (In.)	48.45 N	2.16 E
127	Verroia	(vĕr-rē′ä)	Grc.	40.31 N	22.12 E
123	Versailles	(vĕr-sī′y′)	Fr. (In.)	48.47 N	2.8 E
84	Versailles	(vĕr-sälz′)	Ky.	38.4 N	84.45 W
79	Versailles		Mo.	38.25 N	92.51 W
86	Verte, B.	(vûrt)	Can.	46.2 N	63.55 W
115	Verviers	(vĕr-vyä′)	Bel.	50.35 N	5.50 E
128	Vesegonsk	(vĕ-syĕ-gônsk′)	Sov. Un.	58.40 N	37.15 E
129	Veseloe	(vĕ′syĕl-ô-yĕ)	Sov. Un.	46.59 N	34.55 E
123	Vesoul	(vē-sōōl′)	Fr.	47.40 N	6.11 E
108	Vester Aalen (Is.)	(vĕs′tĕr ô′lĕn)	Nor.	68.50 N	15.30 E
118	Vester Dal R.	(vĕs′tĕr däl)	Swe.	61.0 N	13.20 E
108	Vestmannaeyjar	(vĕst′män-ä-ä′yär)	Ice.	63.20 N	20.16 W
110	Vestnik I.	(vĕst′nyĕk)	Sov. Un.	69.28 N	54.50 E
126	Vesuvius (Vol.)	(vē-sū′vē-ŭs)	It.	40.49 N	14.23 E
121	Veszprém	(vĕs′prām)	Hung.	47.4 N	17.53 E
121	Vesztő	(vĕs′tû)	Hung.	46.55 N	21.17 E
128	Vetka	(vyĕt′kä)	Sov. Un.	52.35 N	31.8 E
118	Vetlanda	(vĕt-län′dä)	Swe.	57.27 N	15.5 E
110	Vetluga	(vyĕt-lōō′gä)	Sov. Un.	57.50 N	45.45 E
127	Vetovo	(vä′tô-vô)	Bul.	43.40 N	26.16 E
127	Vetren	(vĕt′rĕn′)	Bul.	42.16 N	24.3 E
84	Vevay	(vē′vā)	Ind.	38.45 N	85.4 W
120	Vevey	(vē-vā′)	Switz.	46.28 N	6.52 E
123	Veynes	(vān″)	Fr.	44.32 N	5.48 E
122	Vézère R.	(vā-zâr′)	Fr.	45.0 N	1.0 E
126	Viadana	(vē-ä-dä′nä)	It.	44.56 N	10.32 E
79	Vian	(vī′ăn)	Okla.	35.30 N	94.58 W
124	Viana del Bollo	(vē-ä′nä dĕl bôl′yô)	Sp.	42.12 N	7.8 W
124	Viana do Alentejo	(vē-ä′nd dōō ä-lĕN-tä′hōō)	Port.	38.21 N	8.1 W
124	Viana do Castelo	(vē-ä′nä dōō käs-tä′lōō)	Port.	41.41 N	8.50 W
101	Vianna	(vē-än′nä)	Braz.	3.15 S	44.35 W
126	Viannos	(vyä′nôs)	Grc.	35.3 N	25.23 E
124	Viara R.	(vē-ä′rä)	Sp.	37.50 N	5.55 W
126	Viareggio	(vē-ä-rĕd′jô)	It.	43.53 N	10.16 E
90	Vibora, Cerro (Mt.)	(sĕr′rō vē-bō′rä)	Cuba (Habana In.)	23.7 N	82.22 W
118	Viborg	(vē′bôr′)	Den.	56.27 N	9.24 E
119	Viborg (Viipuri)	(vē′bôrgh)	(vē′pōō-rĭ) Fin.	60.44 N	28.42 E
125	Vicálvaro	(vē-käl′vä-rō)	Sp. (In.)	40.25 N	3.37 W
126	Vicenza	(vē-chĕnt′sä)	It.	45.33 N	11.31 E
125	Vich	(vēch)	Sp.	41.56 N	2.15 E
128	Vichuga	(vē-chōō′gä)	Sov. Un.	57.0 N	41.0 E
122	Vichy	(vē-shē′)	Fr.	46.8 N	3.29 E
84	Vicksburg	(vĭks′bûrg)	Mich.	42.10 N	85.32 W
82	Vicksburg		Miss.	32.20 N	90.54 W
117	Vico Equense	(vē′kô ā-kwĕn′sä)	It. (Napoli In.)	40.40 N	14.26 E
65	Victor	(vĭk′tĕr)	Colo. (Colo. Sprs. In.)	38.43 N	105.8 W
159	Victoria (State)	(vĭk-tō′rĭ-ä)	Austl.	37.0 S	145.0 E
72	Victoria	(vĭk-tō′rĭ-ä)	Can.	48.25 N	123.21 W
144	Victoria		Hong Kong	22.18 N	114.5 E
132	Victoria		Nig.	4.3 N	9.16 E
152	Victoria		Phil.	15.34 N	120.41 E
134	Victoria		S. Rh.	20.10 S	30.45 E
81	Victoria		Tex.	28.47 N	97.0 E
83	Victoria		Va.	36.58 N	78.13 W
96	Victoria de las Tunas	(vĕk-tō′rē-ä dä läs tōō′näs)	Cuba	20.56 N	77.2 W
134	Victoria Falls	(vĭk-tō′rĭ-ä)	S. Rh.	17.55 S	25.50 E
99	Victoria I.	(vĕk-tō′rē-ä)	Braz. (Rio de Janeiro In.)	23.49 S	45.9 W
88	Victoria I.	(vĭk-tō′rĭ-ä)	Can.	70.10 N	109.0 W
134	Victoria, L.		Afr.	1.0 S	33.0 E
47	Victoria Land		Ant.	75.0 S	160.0 E
160	Victoria Park		Austl. (Perth In.)	31.58 S	115.55 E
94	Victoria Peak		Br. Hond. (In.)	16.46 N	88.40 W
153	Victoria Peaks		Phil.	9.23 N	118.18 E
158	Victoria R.		Austl.	16.0 S	131.10 E
158	Victoria River Downs		Austl.	16.30 S	130.58 E
88	Victoria Str.		Can.	69.0 N	101.0 W
86	Victoriaville	(vĭk-tō′rĭ-ä-vĭl)	Can.	46.3 N	71.58 W
134	Victoria West		U. S. Afr.	31.25 S	23.5 E
100	Victorino	(vĕk-tô-rē′nô)	Col.	2.45 N	67.35 W
83	Vidalia	(vĭ-dā′lĭ-ä)	Ga.	32.12 N	82.16 W
81	Vidalia		La.	31.33 N	91.27 W
127	Vidin	(vĭ′dēn)	Bul.	43.59 N	22.52 E
128	Vidzy	(vēd′zĭ)	Sov. Un.	55.23 N	26.39 E
102	Viedma	(vyäd′mä)	Arg.	41.0 S	63.0 W
102	Viedma, L.		Arg.	49.32 S	72.30 W
94	Viejo, El (Vol.)	(vyä′hō)	Nic.	12.42 N	87.0 W
94	Viejo, R.		Nic.	12.50 N	86.15 W
120	Vienna (Wien)	(vē-ĕn′ä) (vēn)	Aus.	48.14 N	16.20 E
82	Vienna	(vē-ĕn′ä)	Ga.	32.4 N	83.51 W
79	Vienna		Ill.	37.25 N	88.54 W
122	Vienne	(vyĕn′)	Fr.	45.31 N	4.52 E
122	Vienne R.		Fr.	47.5 N	0.15 W
150	Vientiane	(vyăn′tyän′)	Indoch.	18.8 N	102.38 E
91	Vieques	(vyä′kās)	P. R. (In.)	18.8 N	65.26 W
91	Vieques I.		P. R.	18.8 N	65.22 W
117	Viersel	(vēr′zĕl)	Bel. (Anvers In.)	51.12 N	4.39 E
122	Vierzon-Forges	(vyär-zôn′-fôrzh′)	Fr.	47.15 N	2.8 E
122	Vierzon-Village	(vyär-zôn′-vē-lązh′)	Fr.	47.18 N	2.5 E
122	Vierzon-Ville	(vyär-zôn′vēl′)	Fr.	47.15 N	2.5 E
80	Viesca	(vē-äs′kä)	Mex.	25.20 N	102.48 W
80	Viesca L.		Mex.	25.30 N	102.45 W
126	Vieste	(vyĕs′tä)	It.	41.52 N	16.10 E
150	Vietnam	(vyĕt′näm′)	Asia	16.0 N	108.0 E
152	Viga	(vē′gä)	Phil.	13.52 N	124.19 E
152	Vigan	(vē′gän)	Phil.	17.34 N	120.23 E
126	Vigevano	(vē-jä-vä′nô)	It.	45.18 N	8.51 E
101	Vigia	(vē-zhē′ä)	Braz. (In.)	0.51 S	48.8 W
110	Vig, L.	(vēk)	Sov. Un.	63.40 N	35.45 E
123	Vigny	(vēn-yē′)	Fr. (In.)	49.3 N	1.55 E
124	Vigo	(vē′gō)	Sp.	42.14 N	8.44 W
119	Vihti	(vē′tĭ)	Fin.	60.28 N	24.19 E
141	Vijayavada (Bezwada)	(vĭj′ä-yä-vŭd′ä)	(bāz-wä′dä) India	16.38 N	80.38 E
118	Viki Sogn	(vĕk′ē sōghn′)	Nor.	61.5 N	6.37 E
125	Viladecáns	(vē-lä-dä-käns′)	Sp. (In.)	41.19 N	2.2 E
134	Vila de João Belo	(vē′lä dä zhô-ouN′ bä′lô)	Moz.	25.3 S	33.40 E
124	Vila de Rei	(vē′lä dä rā′ĭ)	Port.	39.42 N	8.4 W
124	Vila do Conde	(vē′lä dōō kôn′dē)	Port.	41.22 N	8.46 W
124	Vila Franca de Xira	(vē′lä frąŋ′kä dä shē′rä)	Port.	38.58 N	8.59 W
122	Vilaine R.	(vē-lĕn′)	Fr.	47.35 N	2.15 W
134	Vilanculos	(vē-läŋ-kōō′lōzh)	Moz.	22.7 S	35.12 E
119	Vilani	(vē′lä-nĭ)	Sov. Un.	56.33 N	26.57 E
124	Vila Nova de Fozcoa	(vē′lä nō′vä dä fôz-kō′ä)	Port.	41.6 N	7.10 W
124	Vila Nova de Gaia	(vē′lä nō′vä dä gä′yä)	Port.	41.8 N	8.38 W
124	Vila Nova de Milfontes	(vē-lä nō′vä dä mĕl-fôn′tązh)	Port.	37.45 N	8.47 W
124	Vila Nova de Portimão	(vē′lä nō′vä dä pôr-tē-mouN′)	Port.	37.8 N	8.33 W
124	Vila Real	(vē′lä rä-äl′)	Port.	41.18 N	7.46 W
124	Vila Real de Santo Antonio	(dä sän′tōō än-tō′nē-ōō)	Port.	37.12 N	7.27 W
124	Vila Viçosa	(vē′lä vē-sō′zä)	Port.	38.47 N	7.25 W
128	Vileika	(vē-lā′ē-kä)	Sov. Un.	54.30 N	26.55 E
123	Vilennes-sur-Seine	(vē-lĕn′-sûr-sān′)	Fr. (In.)	48.56 N	2.0 E
119	Viljandi	(vēl′yän-dē)	Sov. Un.	58.22 N	25.36 E
119	Vilkaviškis	(vēl-kä-vēsh′kēs)	Sov. Un.	54.39 N	23.2 E
138	Vilkitskiy I.	(vyĭl-kēts′kĭ)	Sov. Un.	73.25 N	76.0 E
100	Villa	(vēl′yä)	Peru (In.)	12.12 S	77.1 W
80	Villa Ahumada	(ä-ōō-mä′dä)	Mex.	30.44 N	106.30 W
93	Villa Alta (San Ildefonso)	(vēl′yä äl′tä)	(sän ēl-dä-fōn′sō) Mex.	17.20 N	96.10 W
100	Villa Bella	(vē′lä bäl′ä)	Braz.	10.29 S	65.29 W
99	Villa Bella		Braz. (Rio de Janeiro In.)	23.45 S	45.20 W
132	Villa Bens (Cabo Yubi)	(vēl′-yä-bĕns)	(cä′bō yōō′bē) Sp. W. Afr.	27.55 N	12.46 W
124	Villablino	(vēl-yä-blē′nô)	Sp.	42.57 N	6.18 W
124	Villacañas	(vēl-yä-kän′yäs)	Sp.	39.38 N	3.20 W
124	Villacarrillo	(vēl-yä-kä-rēl′yô)	Sp.	38.7 N	3.6 W
99	Villa Casilda	(vēl-yä kä-sēl′dä)	Arg. (Buenos Aires In.)	33.0 S	61.12 W
120	Villach	(fē′läk)	Aus.	46.37 N	13.50 E
126	Villacidro	(vē-lä-chē′drō)	Sard.	39.27 N	8.46 E
132	Villa Cisneros	(vēl′yä thēs-nä′rôs)	Sp. W. Afr.	23.45 N	16.0 W
99	Villa Constitución	(vēl′yä kōn-stē-tōō-syōn′)	Arg. (BuenosAiresIn.)	33.13 S	60.20 W
80	Villa Coronado	(vēl′yä kō-rō-nä′dhô)	Mex.	26.45 N	105.10 W
93	Villa de Acala	(vēl′yä dā ä-kä′lä)	Mex.	16.37 N	92.48 W
80	Villa de Allende	(äl-yĕn′dä)	Mex.	25.18 N	100.1 W
92	Villa de Álvarez	(äl′vä-räz)	Mex.	19.19 N	103.47 W
80	Villa de Fuente	(fwān′tä)	Mex.	28.39 N	100.34 W
92	Villa de Guadalupe	(gwä-dhä-lōō′-pä)	Mex.	23.22 N	100.44 W
92	Villa del Refugio	(dĕl rā-fōō′kē-ô)	Mex.	21.47 N	103.6 W
92	Villa de Reyes	(dā rā′yĕs)	Mex.	21.46 N	100.54 W
102	Villa Dolores	(dô-lō′räs)	Arg.	32.0 S	65.25 W
102	Villa Dominico	(dō-mē-nē′kō)	Arg. (In.)	34.41 S	58.20 W
125	Villafamés	(vēl′yä-fä-mās′)	Sp.	40.7 N	0.5 W
93	Villa Flores	(flō′räs)	Mex.	16.13 N	93.16 W
126	Villafranca	(vēl-lä-frąŋ′kä)	It.	45.22 N	10.52 E
124	Villafranca del Bierzo	(vēl-yä-frąŋ′ka dĕl byĕr′thō)	Sp.	42.37 N	6.49 W
124	Villafranca de los Barros	(dä lōs bär′rōs)	Sp.	38.33 N	6.20 W
125	Villafranca del Panadés	(dĕl pä-nä-dās′)	Sp. (In.)	41.20 N	1.42 E
92	Villa García	(gär-sē′ä)	Mex.	22.7 N	101.57 W
124	Villagarciá	(vēl′yä-gär-thē′ä)	Sp.	42.36 N	8.39 W
92	Villagrán	(vēl-yä-grän′)	Mex.	24.26 N	99.29 W
84	Villa Grove	(vĭl′ä grōv′)	Ill.	39.55 N	88.14 W
102	Villa Hayes	(vēl′yä ä′yäs) (häz)	Par.	25.10 S	57.35 W
93	Villahermosa	(vēl′yä-ĕr-mō′sä)	Mex.	17.59 N	92.55 W
93	Villa Hidalgo (Yalálag)	(vēl′yä ē-dăl′gō) (yä-lä′läg)	Mex.	17.12 N	96.11 W
125	Villajoyosa	(vēl′yä-hô-yō′sä)	Sp.	38.32 N	0.12 W
93	Villa Juárez (Ixtlán de Juárez)	(hwä′räz) (ēs-tlăn′ dā hwä′räz)	Mex.	17.20 N	96.30 W
102	Villa Klein	(vēl′yä klīn)	Arg. (In.)	34.33 S	58.33 W
124	Villalba	(vēl-yäl′bä)	Sp.	43.17 N	7.42 W
80	Villaldama	(vēl-yäl-dä′mä)	Mex.	26.30 N	100.26 W
80	Villa López	(vēl′yä lō′pĕz)	Mex.	27.0 N	105.1 W
124	Villalpando	(vēl-yäl-pän′dō)	Sp.	41.53 N	5.23 W
102	Villa Maria	(mä-rē′ä)	Arg.	32.20 S	63.15 W
124	Villamartín	(vēl′yä-mär-tēn′)	Sp.	36.52 N	5.38 W
102	Villa Mercedes	(vēl′yä mĕr-sā′dās)	Arg.	33.45 S	65.29 W
94	Villanueva	(vēl′yä-nwā′vä)	Hond.	15.19 N	88.1 W
92	Villanueva		Mex.	22.25 N	102.58 W
124	Villanueva de Córdoba	(dä kôr′dô-bä)	Sp.	38.18 N	4.38 W
124	Villanueva del Arzobispo	(dĕl är-thō-bĕs′pō)	Sp.	38.12 N	3.0 W
124	Villanueva de la Serena	(dä lä sä-rā′nä)	Sp.	38.58 N	5.48 W
125	Villanueva y Geltrú	(ē kĕl-trōō′)	Sp. (In.)	41.14 N	1.44 E
80	Villa Ocampo	(ô-käm′pō)	Mex.	26.26 N	105.30 W
123	Villard-Bonnot	(vēl-yär′ bôn-nō′)	Fr.	45.25 N	5.52 E
153	Villareal	(vēl-yä-rä-äl′)	Phil.	11.33 N	124.56 E
125	Villarreal		Sp.	39.56 N	0.6 W
102	Villarrica	(vēl-yä-rē′kä)	Par.	25.50 S	56.29 W
124	Villarrobledo	(vēl-yär-rō-blä′dhō)	Sp.	39.16 N	2.36 W
124	Villarrubia	(vēl-yär-rōō′bē-ä)	Sp.	39.14 N	3.38 W
92	Villa Unión	(ōō-nyōn′)	Mex.	23.11 N	106.13 W
124	Villaviciosa	(vēl′yä-vē-thē-ō′sä)	Sp.	43.29 N	5.25 W
125	Villaviciosa de Odón	(dä ō-dōn′)	Sp. (In.)	40.22 N	3.54 W
122	Villefranche	(vēl′-frănsh′)	Fr.	46.0 N	4.45 E
123	Villefranche		Fr.	43.41 N	7.19 E
122	Villefranche-de-Rouergue	(dē-rōō-ĕrg′)	Fr.	44.20 N	2.5 E
123	Villejust	(vēl′-zhŭst′)	Fr. (In.)	48.41 N	2.14 E
125	Villena	(vē-lyā′nä)	Sp.	38.37 N	0.51 W
122	Villeneuve	(vēl′nûv′)	Fr.	48.5 N	3.19 E
122	Villeneuve-le-Comte	(vēl′nûv′-lē-kôNt′)	Fr.	48.48 N	2.50 E
123	Villeneuve-le-Roi	(lē-rwä′)	Fr. (In.)	48.41 N	2.25 E
123	Villeneuve-St. Georges	(săN zhôrzh′)	Fr. (In.)	48.41 N	2.26 E
122	Villeneuve-sur-Lot	(sür-lô′)	Fr.	44.25 N	0.40 E
123	Villeparisis	(vēl′pä-rē-sē′)	Fr. (In.)	48.56 N	2.37 E
123	Villepinte	(vēl′pănt′)	Fr. (In.)	48.57 N	2.32 E
81	Ville Platte	(vēl plăt′)	La.	30.40 N	92.16 W
122	Villers-Cotterêts	(vē-lär′ kô-tē-rĕ′)	Fr.	49.20 N	3.1 E
123	Villerupt	(vēl′-rŭp′)	Fr.	49.28 N	5.52 E
122	Villeurbanne	(vēl-ûr-bän′)	Fr.	45.45 N	4.55 E
123	Villiers-le-Bel	(vē-yä′-lē-bĕl′)	Fr. (In.)	49.1 N	2.23 E
120	Villingen	(fĭl′ĭng-ĕn)	Ger.	48.4 N	8.28 E
77	Villisca	(vĭ-lĭs′kä)	Ia.	40.56 N	94.58 W
119	Vilnyus	(vĭl′nē-ōōs)	Sov. Un.	54.41 N	25.17 E
119	Vilppula	(vĭl′pū-lä)	Fin.	62.1 N	24.29 E
121	Vilya R.	(vēl′yä)	Sov. Un.	54.41 N	25.17 E
139	Vilyuy Ridge	(vē-lyōō′ĭ)	Sov. Un.	66.30 N	110.0 E
139	Vilyuy R.		Sov. Un.	63.0 N	114.0 E
139	Vilyuysk	(vē-lyōō′ĭsk′)	Sov. Un.	63.35 N	121.50 E
124	Vimianzo	(vē-myän′thō)	Sp.	43.7 N	9.0 W
118	Vimmerby	(vĭm′ĕr-bū)	Swe.	57.41 N	15.51 E
120	Vimperk	(vĭm-pĕrk′)	Czech.	49.3 N	13.41 E
110	Vim R.	(vēm)	Sov. Un.	63.0 N	50.45 E
102	Viña del Mar	(vē′nyä dĕl mär′)	Chl.	33.0 S	71.32 W
86	Vinalhaven	(vī-năl-hā′vĕn)	Me.	44.3 N	68.49 W
125	Vinaroz	(vē-nä′rōth)	Sp.	40.30 N	0.28 E
123	Vincennes	(văN-sĕn′)	Fr. (In.)	48.50 N	2.27 E
84	Vincennes	(vĭn-zĕnz′)	Ind.	38.42 N	87.30 W

ng-sing; ŋ-baŋk; N-nasalized n; nŏd; cŏmmit; ōld; ôbey; ôrder; fōōd; fŏŏt; ou-out; s-soft; sh-dish; th-thin; pūre; ûnite; ûrn; stŭd; circŭs; û-as "y" in study; '-indeterminate vowel.

Page	Name	Pronunciation	Region	Lat. °′	Long. °′
82	Vincent	(vĭn'sĕnt)	Ala.	33.22 N	86.24 W
108	Vindeln	(vĭn'dĕln)	Swe.	64.10 N	19.45 E
108	Vindel R.	(vĭn'dĕl)	Swe.	65.16 N	18.0 E
141	Vindhya Range	(vĭnd'yä)	India	22.45 N	77.30 E
85	Vineland	(vĭn'lănd)	N. J.	39.30 N	75.3 W
150	Vinh	(vĕn'y')	Indoch.	18.17 N	105.52 E
124	Vinhais	(vĕn-yä'ĕzh)	Port.	41.50 N	7.1 W
150	Vinhlong	(vĕn-y'lŏng')	Indoch.	10.18 N	106.5 E
63	Vinings	(vī'nĭngz)	Ga. (Atlanta In.)	33.52 N	84.28 W
79	Vinita	(vĭ-nē'tȧ)	Okla.	36.37 N	95.8 W
127	Vinkovci	(vĕn'kôv-tsĕ)	Yugo.	45.17 N	18.48 E
129	Vinnitsa	(vē'nĕt-sȧ)	Sov. Un.	49.12 N	28.31 E
77	Vinton	(vĭn'tŭn)	Ia.	42.10 N	92.0 W
81	Vinton		La.	30.12 N	93.35 W
83	Vinton		Va.	37.18 N	79.54 W
127	Vir	(vĕr)	Yugo.	42.15 N	19.5 E
152	Virac	(vē-rȧk')	Phil.	13.34 N	124.13 E
119	Virbalis	(vĕr'bȧ-lĕs)	Sov. Un.	54.38 N	22.52 E
79	Virden	(vûr'dĕn)	Ill.	39.27 N	89.45 W
122	Vire	(vēr)	Fr.	48.50 N	0.50 W
77	Virginia	(vĕr-jĭn'yȧ)	Minn.	47.31 N	92.32 W
85	Virginia (State)		U. S.	37.0 N	78.0 W
63	Virginia Beach		Va. (Norfolk In.)	36.50 N	75.58 W
74	Virginia City		Nev.	39.18 N	119.39 W
91	Virgin Is.	(vûr'jĭn)	W. I.	18.25 N	65.0 W
75	Virgin R.		Nev.	36.25 N	114.20 W
119	Virmo	(vĭr'mô)	Fin.	60.42 N	21.59 E
123	Viroflay	(vē-rô-flĕ')	Fr. (In.)	48.47 N	2.12 E
77	Viroqua	(vī-rō'kwȧ)	Wis.	43.35 N	90.52 W
126	Virovitica	(vē-rô-vē'tē-tsȧ)	Yugo.	45.49 N	17.24 E
119	Virrat	(vĭr'ȧt)	Fin.	62.15 N	23.50 E
118	Virserum	(vĭr'sĕ-rōōm)	Swe.	57.22 N	15.36 E
119	Virts, L.	(vĭrts)	Sov. Un.	58.14 N	26.0 E
126	Vis	(vĕs)	Yugo.	43.4 N	16.11 E
126	Vis (I.)		Yugo.	43.3 N	16.10 E
141	Visakhapatnam (Vizagapatam)	(vĭ-zȧ'kȧ-pŭt'nȧm) (vĭ-zȧ'qȧ-pŭt'ȧm)	India	17.45 N	83.15 E
74	Visalia	(vĭ-sȧ'lĭ-ȧ)	Calif.	36.20 N	119.18 W
152	Visayan Is.	(vē-sȧ'yän)	Phil.	11.0 N	124.0 E
153	Visayan Sea		Phil.	11.30 N	123.45 E
118	Visby	(vĭs'bü)	Swe.	57.39 N	18.21 E
127	Višegrad	(vē'shĕ-grȧd)	Yugo.	43.46 N	19.20 E
124	Viseu	(vē-zȧ'ōō)	Port.	40.39 N	7.55 W
121	Vishnevets	(vĕsh'nĕ-vyĕts)	Sov. Un.	49.55 N	25.46 E
118	Viske R.	(vĭs'kĕ)	Swe.	57.33 N	12.40 E
119	Viski	(vĕs'kĭ)	Sov. Un.	56.2 N	26.46 E
127	Visoko	(vē'sô-kô)	Yugo.	43.59 N	18.11 E
126	Viso, Mt.	(vē'zō)	It.-Fr.	44.40 N	7.5 E
127	Vistonis, L.	(vĕs'tô-nĭs)	Grc.	41.3 N	25.8 E
127	Vistritsa (Aliakmon) R.	(vĕs'trē-tsȧ) (ä-lē-äk'mōn)	Grc.	40.20 N	22.10 E
121	Vistula (Wisla) R.	(vĭs'tū-lȧ) (vĕs'wȧ)	Pol.	51.4 N	21.50 E
153	Vitali I.	(vē-tȧ'lē)	Phil.	7.20 N	122.22 E
127	Vitanovac	(vē'tȧ'nô-vȧts)	Yugo.	43.43 N	20.47 E
128	Vitebsk	(vē'tyĕpsk)	Sov. Un.	55.11 N	30.11 E
126	Viterbo	(vē-tĕr'bō)	It.	42.15 N	12.7 E
7	Viti Levu (I.)	(vē'tē lȧ'vōō)	Fiji Is.	17.48 S	178.0 E
139	Vitim	(vē'têm)	Sov. Un.	59.25 N	112.40 E
139	Vitim R.		Sov. Un.	56.0 N	115.50 E
101	Vitoria	(vē-tō'rē-ä)	Braz.	20.15 S	40.28 W
124	Vitoria		Sp.	42.51 N	2.39 W
126	Vitré	(vē-trā')	Fr.	48.10 N	1.10 W
122	Vitry-le-François	(vē-trē'-lē-frȧN-swȧ')	Fr.	48.45 N	4.35 E
126	Vittorio	(vē-tô'rē-ô)	It.	45.59 N	12.19 E
151	Vitu Is.	(vē'tōō)	N. Gui. Ter.	4.50 S	149.13 E
124	Vivero	(vē-vä'rō)	Sp.	43.39 N	7.37 W
81	Vivian	(vīv'ĭ-ȧn)	La.	32.51 N	93.59 W
127	Vize	(vē'zĕ)	Tur.	41.34 N	27.47 E
141	Vizianagram	(vē-zē-ȧ-nū'grȧm')	India	18.0 N	83.30 E
126	Vizzini	(vēt-sē'nē)	It.	37.12 N	14.44 E
115	Vlaardingen	(vlär'dĭng-ĕn)	Neth.	51.55 N	4.20 E
111	Vladikavkaz	(Ordzhonikidze) (vlȧ-dē-kȧf-käz') (ôrd'zhô-nē-kē'dzē)	Sov. Un.	43.5 N	44.32 E
128	Vladimir	(vlȧ-dyē'mēr)	Sov. Un.	56.8 N	40.22 E
121	Vladimir Volynsk	(vlä-dyē'mēr vô-lēnsk')	Sov. Un.	50.49 N	24.20 E
139	Vladivostok	(vlȧ-dē-vôs-tŏk')	Sov. Un.	43.15 N	131.50 E
127	Vlasenica	(vlȧ'sĕ-nĕt'sȧ)	Yugo.	44.12 N	18.58 E
127	Vlasotince	(vlȧ'sô-tĕn-tsĕ)	Yugo.	42.57 N	22.7 E
127	Vlčedrma	(v'l'chĕd'r-mȧ)	Bul.	43.41 N	23.26 E
120	Vlieland (I.)	(vlē'lănt)	Neth.	53.16 N	4.57 E
115	Vlissingen (Flushing)	(vlĭs'sĭng-ĕn)	Neth.	51.35 N	3.35 E
127	Vlonë (Valona)	(vlō'nȧ) (vȧ-lō'nȧ)	Alb.	40.28 N	19.30 E
120	Vltava R.	(v'l'tȧ-vȧ)	Czech.	49.14 N	14.24 E
110	Vodl, L.	(vôd'')	Sov. Un.	62.15 N	37.0 E
151	Vogelkop Pen.	(fō'gĕl-kôp)	Neth. N. Gui.	1.30 S	133.0 E
156	Vogeltown	(vō'gĕl-toun)	N. Z. (In.)	41.19 S	174.47 E
126	Voghera	(vô-gä'rȧ)	It.	44.59 N	9.1 E
135	Vohémar	(vô-ä-mär')	Madag.	13.30 S	50.3 E
123	Voiron	(vwȧ-rôN')	Fr.	45.22 N	5.38 E
123	Voisins-le-Bretonneux	(vwȧ-sȧN'-lē-brĕ-tôn-nū')	Fr. (In.)	48.0 N	2.3 E
129	Volchansk	(vôl-chȧnsk')	Sov. Un.	50.17 N	36.57 E
129	Volchya R.	(vôl-chyä')	Sov. Un.	49.35 N	34.35 E
129	Volegotsulovo	(vô-lĕ-gôt'sōō-lô-vō)	Sov. Un.	47.28 N	29.52 E
111	Volga R.	(vôl'gȧ)	Sov. Un.	51.45 N	47.0 E
119	Volkhov	(vôl'kôf)	Sov. Un.	59.52 N	32.21 E
128	Volkhov R.	(vôl'kôf)	Sov. Un.	59.0 N	31.48 E
110	Volkivisk	(vôl-kē-vĕsk')	Sov. Un.	53.9 N	24.28 E
117	Volksdorf	(fôlks'dôrf)	Ger. (Hamburg In.)	53.39 N	10.10 E
128	Vologda	(vô'lŏg-dȧ)	Sov. Un.	59.11 N	39.51 E
128	Volokolamsk	(vô'lô-kô-lȧmsk')	Sov. Un.	56.2 N	35.59 E
129	Volokopovka	(vô'lô-kô-pô'f'kȧ)	Sov. Un.	50.28 N	37.49 E
127	Volos	(vô'lôs)	Grc.	39.21 N	22.58 E
127	Volos, G. of		Grc.	38.15 N	23.0 E
128	Volozhin	(vô'lô-zhĕn)	Sov. Un.	54.6 N	26.32 E
111	Volsk	(vôl'sk)	Sov. Un.	52.0 N	47.30 E
132	Volta R.	(vôl'tȧ)	G. C.	8.30 N	0.45 W
99	Volta Redonda	(vōl'tȧ rä-dôn'dȧ)	Braz.	22.30 S	44.7 W
126	Volterra	(vôl-tĕr'rȧ)	It.	43.23 N	10.53 E
126	Voltri	(vōl'trē)	It.	44.26 N	8.45 E
126	Volturno R.	(vôl-tōōr'nô)	It.	41.12 N	14.30 E
127	Volvi, L.	(vôl'vē)	Grc.	40.38 N	23.30 E
61	Von Ormy	(vŏn ôr'mē)	Tex. (San Antonio In.)	29.18 N	98.38 W
119	Võõbsu	(vŭb'sōō)	Sov. Un.	58.5 N	27.31 E
128	Vop R.	(vôp)	Sov. Un.	55.15 N	32.52 E
118	Vordingborg	(vôr'dĭng-bôr')	Den.	55.0 N	11.55 E
110	Vorkuta	(vôr-kōō'tȧ)	Sov. Un.	67.31 N	64.0 E
119	Vorms I.	(vôrms)	Sov. Un.	59.0 N	23.15 E
129	Voronezh	(vô-rô'nyĕzh)	Sov. Un.	51.40 N	39.10 E
128	Voronezh R.		Sov. Un.	52.15 N	39.21 E
119	Voronovo	(vô'rô-nô-vô)	Sov. Un.	54.9 N	25.19 E
129	Vorontsovo-Gorodishche	(vô-rônt'sô-vô-gô-rôd-ĕsh'chĕ)	Sov. Un.	49.18 N	31.26 E
110	Voronya R.	(vô-rô'nyȧ)	Sov. Un.	68.30 N	35.30 E
139	Voroshilov	(vô-rô-shĭ'lôf)	Sov. Un.	43.35 N	131.59 E
105	Voroshilovgrad	(vô-rô-shĭ'lôf-grȧt)	Sov. Un.	48.35 N	39.19 E
119	Võru	(vŭ'rōō)	Sov. Un.	57.51 N	27.1 E
122	Vosges (Mts.)	(vōzh)	Fr.	48.20 N	7.10 E
118	Voss	(vôs)	Nor.	60.40 N	6.25 E
110	Votkinsk	(vôt-kĕnsk')	Sov. Un.	54.0 N	57.10 E
124	Vouga R.	(vō'gȧ)	Port.	40.45 N	8.0 W
122	Vouziers	(vōō-zyä')	Fr.	49.25 N	4.40 E
127	Voyutsa R.	(vô'yōō-tsȧ)	Alb.	40.20 N	20.0 E
110	Vozhe, L.	(vôzh'yĕ)	Sov. Un.	60.30 N	39.0 E
129	Voznesensk	(vôz-nyĕ-sĕnsk')	Sov. Un.	47.33 N	31.23 E
117	Vraçene	(vrȧ-sĕ'nĕ)	Bel. (Anvers In.)	51.13 N	4.12 E
127	Vranje	(vrȧn'yĕ)	Yugo.	42.33 N	21.54 E
127	Vratca	(vrȧt'tsȧ)	Bul.	43.12 N	23.32 E
127	Vrbas	(v'r'bȧs)	Yugo.	45.35 N	19.42 E
126	Vrbas R.		Yugo.	44.40 N	17.10 E
120	Vrchlabi	(v'r'chlä-bē)	Czech.	50.37 N	15.37 E
117	Vremde	(vrĕm'dĕ)	Bel. (Anvers In.)	51.11 N	4.31 E
127	Vršac	(v'r'shȧts)	Yugo.	45.16 N	21.18 E
121	Vrutky	(vrōōt'kē)	Czech.	49.8 N	18.54 E
134	Vryburg	(vrī'bûrg)	U. S. Afr.	26.58 S	24.42 E
134	Vryheid	(vrī'hit)	U. S. Afr.	27.48 S	30.46 E
121	Vsetín	(fsĕt'yēn)	Czech.	49.21 N	18.1 E
96	Vuelta Abajo (Mts.)	(vwĕl'tȧ ä-bȧ'hō)	Cuba	22.15 N	83.55 W
135	Vugha	(vōō'gȧ)	Tan.	4.55 S	38.20 E
127	Vukovar	(vōō'kô-vär)	Yugo.	45.20 N	19.0 E
126	Vulcano (I.)	(vōōl-kä'nô)	It.	38.23 N	14.57 E
110	Vyatka	(vyȧt'kȧ)	Sov. Un.	58.35 N	49.35 E
110	Vyatka R.		Sov. Un.	59.25 N	51.30 E
128	Vyazma	(vyȧz'mȧ)	Sov. Un.	55.11 N	34.19 E
110	Vyazniki	(vyȧz'nē-kē)	Sov. Un.	56.12 N	42.10 E
119	Vyborg	(vwĕ'bôrk)	Sov. Un.	60.44 N	28.42 E
138	Vychegda R.	(vĕ'chĕg-dȧ)	Sov. Un.	62.10 N	49.0 E
138	Vym R.	(vwēm)	Sov. Un.	63.0 N	52.0 E
105	Vyshniy Volochek	(vĕsh'nyĭ vôl-ô-chĕk')	Sov. Un.	57.35 N	34.36 E
121	Výškov	(vĕsh'kôf)	Czech.	49.17 N	17.0 E
120	Vysoké Myto	(vû'sô-kä mû'tô)	Czech.	49.57 N	16.9 E
128	Vysokovo Nekrasovo	(vĕ-sô'-kô-vô nĕk-rä'sô-vô)	Sov. Un.	56.13 N	36.32 E
110	Vytegra	(vû'tĕg-rȧ)	Sov. Un.	61.0 N	36.30 E
120	Waal R.	(väl)	Neth.	51.53 N	5.26 E
84	Wabash	(wô'bȧsh)	Ind.	40.48 N	85.50 W
77	Wabasha	(wä'bȧ-shô)	Minn.	44.24 N	92.2 W
84	Wabash R.		Ill.-Ind.	39.15 N	87.30 W
121	Wabrzeźno	(vôŋ-bzĕzh'nô)	Pol.	53.17 N	18.58 E
83	Waccamaw R.	(wȧk'ȧ-mô)	S. C.	33.45 N	79.3 W
82	Waccassassa B.	(wȧ-kȧ-sä'sȧ)	Fla.	29.0 N	83.0 W
81	Waco	(wä'kō)	Tex.	31.35 N	97.7 W
149	Wadayama	(wä'dä'yȧ-mȧ)	Jap.	35.16 N	134.49 E
133	Wadelai	(wȧ-dĕ-lä'ē)	Ug.	2.36 N	31.30 E
77	Wadena	(wô-dē'nȧ)	Minn.	46.26 N	95.6 W
83	Wadesboro	(wädz'bŭr-ô)	N. C.	34.59 N	80.5 W
135	Wadi Digla (R.)	(wä'dē dēg'lȧ)	Eg.	29.57 N	31.24 E
133	Wādi Halfa	(wä'dē hȧl'fȧ)	Sud.	21.57 N	31.25 E
125	Wadi Sli (R.)	(wä'dē slē')	Alg.	35.40 N	1.10 E
135	Wadi Tih (R.)	(wä'dē tē')	Eg.	29.58 N	31.21 E
83	Wadley	(wŏd'lē)	Ga.	32.53 N	82.24 W
133	Wad Medani	(wȧd mĕ-dä'nē)	Sud.	14.25 N	33.30 E
121	Wadowice	(vȧ-dô'vēt-sĕ)	Pol.	49.53 N	19.31 E
84	Wadsworth	(wŏdz'wȧrth)	Ohio	41.2 N	81.44 W
88	Wager B.	(wā'jĕr)	Can.	65.45 N	90.30 W
159	Wagga Wagga	(wôg'ȧ wôg'ȧ)	Austl.	35.6 S	147.25 E
76	Wagner	(wăg'nĕr)	S. D.	43.5 N	98.18 W
79	Wagoner	(wăg'ŭn-ĕr)	Okla.	35.57 N	95.23 W
78	Wagon Mound		N. M.	36.0 N	104.42 W
121	Wagrowiec	(vôŋ-grô'vyĕts)	Pol.	52.47 N	17.13 E
133	Wahat el Dakhla (Oasis)	(wä-hȧt' ĕl dȧk'lȧ)	Eg.	25.45 N	28.50 E
133	Wahat el Kharga (Oasis)	(kär'gȧ)	Eg.	25.26 N	30.36 E
155	Wahiawa	(wä-hē-ä'wä)	Haw.	21.30 N	158.3 W
65	Wahl	(wôl)	Wash. (Vancouver In.)	48.50 N	122.22 W
65	Wahleach L.	(wä'lĭch)	Can. (Vancouver In.)	49.13 N	121.37 W
76	Wahoo	(wä-hōō')	Neb.	41.13 N	96.38 W
76	Wahpeton	(wô'pē-tŭn)	N. D.	46.17 N	96.36 W
155	Waialeale, Mt.	(wä'ē-ä-lä'ä-lä)	Haw.	22.5 N	159.31 W
155	Waialua	(wä'ē-ä-lōō'ä)	Haw.	21.34 N	158.8 W
155	Waianae	(wä'ē-ä-nä'ä)	Haw.	21.25 N	158.9 W
157	Waiau R.	(wä'ē-ä'ōō)	N. Z.	45.50 S	167.40 E
157	Waiau-uha (Dillon) R.	(wä'ē-ä'ōō-ōō'hä) (dĭl'ŭn)	N. Z.	42.38 S	173.0 E
145	Waichow	(wī'chō)	Chn.	23.10 N	114.24 E
120	Waidhofen	(vīd'hôf-ĕn)	Aus.	47.58 N	14.47 E
156	Waiheki I.	(wä'ē-hā'kē)	N. Z.	36.48 S	175.8 E
151	Waigeo (I.)	(wä-ē-gā'ô)	Neth. N. Gui.	0.15 N	131.0 E
156	Waihi	(wä'ē-hē)	N. Z.	37.22 S	175.52 E
157	Waihola	(wä'ē-hō'lȧ)	N. Z.	46.2 S	170.8 E
156	Waikara, L.	(wä'ē-kä'rȧ)	N. Z.	38.45 S	177.10 E
156	Waikato R.	(wä'ē-kä'tō)	N. Z.	38.20 S	175.50 E
156	Waikomiti	(wä-ē-kô-mē'tē)	N. Z. (In.)	36.54 S	174.39 E
157	Waikouaiti	(wä-ē-kō-ōō-ä'ē-tē)	N. Z.	45.37 S	170.42 E
155	Wailuku	(wä'ē-lōō'kōō)	Haw.	20.55 N	156.31 W
157	Waimakariri R.	(wä'ē-mä'kä-rē'rē)	N. Z.	43.27 S	172.30 E
155	Waimanalo	(wä-ē-mä'na-lô)	Haw.	21.19 N	157.43 W
157	Waimate	(wä'ē-mä'tȧ)	N. Z.	44.43 S	171.5 E
155	Waimea	(wä-ē-mä'ä)	Haw.	21.57 N	159.39 W
141	Wainganga R.	(wä-ēn-gŭŋ'gȧ)	India	21.0 N	79.40 E
150	Waingapoe	(wä'ēn-gä'pōō)	Indon.	9.38 S	120.8 E
156	Wainuiomata R.	(wä'ē-nōō'ē-ō-mä'tȧ)	N. Z. (In.)	41.22 S	174.56 E
156	Waipa R.	(wä'ē-pä)	N. Z.	37.50 S	175.12 E
155	Waipahu	(wä'ē-pä'hōō)	Haw.	21.20 N	157.2 W
157	Waipapa Pt.	(wä'ē-pä'pä)	N. Z.	42.10 S	175.58 E
157	Waipara	(wä-ē-pä'rȧ)	N. Z.	43.3 S	172.47 E
156	Waipawa	(wä-ē-pä'wä)	N. Z.	39.53 S	176.42 E
156	Waipukurau	(wä'ē-pōō'kōō-rä'ōō)	N. Z.	40.0 S	176.35 E
157	Wairarapa, L.	(wä'ē-rä-rä'pä)	N. Z.	41.10 S	175.18 E
157	Wairau R.	(wä'ē-rä'ōō)	N. Z.	41.37 S	173.30 E
156	Wairoa	(wä'ē-rō'ä)	N. Z.	39.3 S	177.22 E
156	Wairoa R.		N. Z.	36.8 S	174.0 E
157	Waitaki	(wä'ē-tä'kē)	N. Z.	44.57 S	171.8 E
157	Waitaki, R.		N. Z.	44.45 S	170.35 E
156	Waitara	(wä'ē-tä'rȧ)	N. Z.	39.0 S	174.15 E
156	Waitemata Chan.	(wä'ē-tä-mä'tȧ)	N. Z. (In.)	36.49 S	174.50 E
156	Waitemata Har.		N. Z. (In.)	36.51 S	174.43 E
66	Waitsburg	(wāts'bûrg)	Wash.	46.16 N	118.10 W
156	Waiuku	(wä'ē-ōō'kōō)	N. Z.	37.15 S	174.45 E
149	Wajima	(wä'jē-mä)	Jap.	37.24 N	136.52 E
134	Waka	(wä'kä)	Bel. Cong.	0.40 S	20.10 E
148	Wakamatsu	(wä-kä'mȧt-sōō)	Jap.	37.29 N	139.59 E
149	Wakamatsu		Jap.	33.55 N	130.44 E
149	Wakasa B.	(wä'kä-sä)	Jap.	35.45 N	135.40 E
157	Wakatipu L.	(wä-kä-tē'pōō)	N. Z.	45.10 S	168.45 E
149	Wakayama	(wä-kä'yä-mä)	Jap.	34.10 N	135.15 E
78	Wakeeney	(wô-kē'nē)	Kan.	39.0 N	99.54 W
114	Wakefield	(wăk'fēld)	Gt. Brit.	53.40 N	1.30 W
87	Wakefield		Mass. (In.)	42.30 N	71.4 W
77	Wakefield		Mich.	46.29 N	89.55 W
76	Wakefield		Neb.	42.16 N	96.51 W
63	Wakefield		R.I. (Providence In.)	41.26 N	71.30 W
83	Wake Forest		N. C.	35.58 N	78.30 W
5	Wake (I.)	(wāk)	Pac. O.	19.11 N	166.31 E
149	Wakimachi	(wä'kē-mä'chē)	Jap.	34.5 N	134.10 E
148	Wakkanai	(wä'kä-nä'ē)	Jap.	45.25 N	141.40 E
134	Wakkerstroom	(vȧk'ĕr-strōm) (wăk'ĕr-strōōm)	U. S. Afr.	27.21 S	30.11 E
127	Walachia (Prov.)	(wô-lā'kĭ-ȧ) (wô-lā'chĭ-ȧ)	Rom.	44.45 N	25.0 E
120	Walbrzych	(väl'bzhŭk)	Pol.	50.46 N	16.16 E
120	Walcz	(vȧlch)	Pol.	53.16 N	16.27 E
86	Waldoboro	(wôl'dô-bŭr-ô)	Me.	44.6 N	69.21 W
72	Waldo L.	(wôl'dō)	Ore.	43.45 N	122.10 W
65	Waldron	(wôl'drȧn)	Wash. (Vancouver In.)	48.42 N	123.2 W
65	Waldron I.		Wash. (Vancouver In.)	48.43 N	123.2 W
114	Wales (Div.)	(wālz)	Gt. Brit.	52.30 N	3.30 W
159	Walgett	(wôl'gĕt)	Austl.	30.1 S	148.10 E
47	Walgreen Coast	(wôl'grēn)	Ant.	73.0 S	98.0 W
82	Walhalla	(wôl-hăl'ȧ)	Ga.	34.46 N	83.4 W
117	Walkden	(wôk'dĕn)	Gt. Brit. (Liverpool In.)	53.31 N	2.24 W
65	Walker	(wôk'ĕr)	Colo. (Denver In.)	40.16 N	104.57 W
77	Walker		Minn.	47.5 N	93.36 W
86	Walker L.		Can.	50.17 N	67.12 W
74	Walker L.		Nev.	38.40 N	118.45 W
74	Walker R.		Nev.	39.9 N	119.10 W
74	Walker River Ind. Res.		Nev.	39.0 N	118.52 W
74	Walker River Range		Nev.	38.40 N	119.0 W
73	Walkerville	(wôk'ĕr-vĭl)	Mont.	46.2 N	112.33 W
160	Walkerville		Austl. (Adelaide In.)	34.53 S	138.38 E
89	Walkerville Junction		Mich. (Detroit In.)	42.19 N	82.57 W
72	Wallace	(wŏl'ȧs)	Ida.	47.28 N	115.55 W
160	Wallangarra	(wôl-ăŋ-gär'ȧ)	Austl. (In.)	28.54 S	151.55 E
158	Wallaroo	(wŏl-ȧ-rōō')	Austl.	33.56 S	137.37 E
114	Wallasey	(wŏl'ȧ-sē)	Gt. Brit.	53.25 N	3.5 W
72	Walla Walla	(wŏl'ȧ wŏl'ȧ)	Wash.	46.4 N	118.21 W
86	Wallingford	(wŏl'ĭng-fĕrd)	Vt.	43.30 N	72.55 W
117	Wallington	(wŏl'ĭng-tŭn)	Gt. Brit. (London In.)	51.21 N	0.10 W
81	Wallisville	(wŏl'ĭs-vĭl)	Tex. (In.)	29.50 N	94.45 W

ăt; final; rāte; senāte; ärm; ask; sofȧ; fâre; ch-choose; dh-as th in other; bē; ĕvent; bĕt; recĕnt; cratĕr; g-go; gh-guttural g; bĭt; ĭ-short neutral; rīde; κ-guttural k as ch in German ich;

Page	Name	Pronunciation	Region	Lat. ° ′	Long. ° ′
72	Wallowa	(wŏl′ō-wȧ)	Ore.	45.34 N	117.32 W
72	Wallowa Mts		Ore.	45.8 N	117.15 W
72	Wallowa R		Ore.	45.30 N	117.30 W
112	Wallsend	(wôlz′ĕnd)	Gt. Brit.	55.0 N	1.32 W
114	Walney (I.)	(wôl′nē)	Gt. Brit.	54.5 N	3.15 W
61	Walnut	(wôl′nŭt)	Calif. (Los Angeles In.)	34.0 N	117.52 W
75	Walnut Canyon Natl. Mon.		Ariz.	35.10 N	111.30 W
78	Walnut Cr		Kan.	38.27 N	99.20 W
67	Walnut Creek		Calif. (San Francisco In.)	37.54 N	122.3 W
79	Walnut R		Kan.	37.35 N	97.0 W
79	Walnut Ridge		Ark.	36.5 N	90.57 W
87	Walpole	(wôl′pōl)	Mass. (In.)	42.8 N	71.15 W
86	Walpole		N. H.	43.5 N	72.25 W
114	Walsall	(wôl′sôl)	Gt. Brit.	52.35 N	2.0 W
78	Walsenburg	(wôl′sĕn-bûrg)	Colo.	37.37 N	104.48 W
83	Walterboro	(wôl′tĕr-bŭr-ō)	S. C.	32.52 N	80.40 W
78	Walters	(wôl′tĕrz)	Okla.	34.21 N	98.19 W
87	Waltham	(wôl′thȧm)	Mass. (In.)	42.23 N	71.14 W
114	Walthamstow	(wôl′tăm-stō)	Gt. Brit.	51.35 N	0.5 W
85	Walton	(wôl′tŭn)	N. Y.	42.11 N	75.7 W
116	Walton-le-Dale	(lē-dāl′)	Gt. Brit.	53.44 N	2.40 W
117	Walton-on-the-Hill		Gt. Brit. (Liverpool In.)	53.28 N	2.57 W
134	Walvis B.	(wôl′vĭs)	S. W. Afr.	22.53 S	14.25 E
134	Walvis Bay		S. W. Afr.	22.55 S	14.30 E
77	Walworth	(wôl′wŭrth)	Wis.	42.32 N	88.35 W
133	Wamba		Bel. Cong.	2.12 N	28.3 E
134	Wamba R.	(wäm′bä)	Bel. Cong.	6.45 S	17.45 E
79	Wamego	(wŏ-mē′gō)	Kan.	39.13 N	96.17 W
135	Wami R.	(wä′mē)	Tan.	6.13 S	38.0 E
145	Wanan	(wä′nän′)	Chn.	26.44 N	114.12 E
63	Wanaque	(wŏn′ȧ-kū)	N.J. (New York In.)	41.4 N	74.17 W
145	Wanchih	(wän′chĭ′)	Chn.	31.5 N	118.35 E
143	Wanchuan	(wän′chōō-än′)	Chn.	41.0 N	114.35 E
147	Wando	(wän′dō′)	Kor.	34.18 N	126.46 E
120	Wandsbek	(vänts′bĕk)	Ger.	53.35 N	10.4 E
156	Wanganui	(wŏŋ′gȧ-nōō′ē)	N. Z.	39.55 S	175.3 E
156	Wanganui R		N. Z.	39.30 S	175.5 E
148	Wangching	(wäng′chĕng)	Chn.	43.20 N	129.30 E
120	Wangeroog (I.)	(väŋ-gē-rōg′)	Neth.	53.47 N	7.55 E
145	Wangkiang	(wäng′kyäng′)	Chn.	30.9 N	116.45 E
146	Wangtu	(wäng′tōō′)	Chn.	38.47 N	115.1 E
144	Wanhsien	(wän′hsyĕn′)	Chn.	31.4 N	108.32 E
134	Wankie	(wäŋ′kē)	S. Rh.	18.35 S	26.30 E
94	Wanks, R. (Coco or Segovia)	(wäŋks) (kō′kō; sē-gō′vē-ä)	Hond.-Nic.	14.30 N	85.0 W
157	Wanoka L.	(wȧ-nō′kȧ)	N. Z.	44.30 S	169.12 E
145	Wansai	(wän′sī′)	Chn.	27.57 N	114.10 E
84	Wapakoneta	(wä′pȧ-kō-nĕt′ȧ)	Ohio	40.34 N	84.12 W
77	Wapello	(wŏ-pĕl′ō)	Ia.	41.12 N	91.13 W
85	Wappingers Falls	(wŏp′ĭn-jērz)	N. Y.	41.36 N	73.55 W
77	Wapsipinicon R.	(wŏp′sĭ-pĭn′ĭ-kŏn)	Ia.	42.11 N	91.30 W
141	Warangal	(wŭ′räŋ-gȧl)	India	17.59 N	79.40 E
158	Warburton (R.), The	(wŏr′bûr-tŭn)	Austl.	27.30 S	138.30 E
117	Warden	(wôr′dĕn)	Gt. Brit. (London In.)	51.25 N	0.53 E
141	Wardha	(wŭr′dȧ)	India	20.45 N	78.32 E
141	Wardha R		India	20.30 N	78.30 E
156	Ward I.	(wôrd)	N. Z. (In.)	41.18 S	174.53 E
84	War Eagle		Ky.	37.32 N	81.56 W
120	Waren	(vä′rĕn)	Ger.	53.32 N	12.42 E
160	Warialda	(wôr-ē-ăl′dȧ)	Austl. (In.)	29.34 S	150.36 E
156	Warkworth	(wärk′wŭrth)	N. Z.	36.25 S	174.40 E
141	Warli	(wŭr′lē)	India (Bombay In.)	19.2 N	72.49 E
134	Warmbad	(värm′bȧd)	S. W. Afr.	28.28 S	18.41 E
72	Warm Springs Reservoir		Ore.	43.40 N	118.17 W
120	Warnemünde	(vär′nĕ-mün-dĕ)	Ger.	54.11 N	12.4 E
72	Warner Range		Calif.-Ore.	41.50 N	120.15 W
120	Warnow R.	(vär′nō)	Ger.	53.50 N	11.57 E
135	Warraq el Arab	(wä′räk ĕl är′äb)	Eg.	30.6 N	31.13 E
159	Warrego R.	(wôr′ē-gō)	Austl.	28.0 S	145.50 E
79	Warren	(wŏr′ĕn)	Ark.	33.36 N	92.4 W
84	Warren		Ind.	40.42 N	85.25 W
62	Warren		Mich. (Detroit In.)	42.32 N	83.3 W
76	Warren		Minn.	48.11 N	96.45 W
84	Warren		Ohio	41.15 N	80.55 W
67	Warren		Ore. (Portland In.)	45.50 N	122.51 W
85	Warren		Pa.	41.50 N	79.7 W
63	Warren		R.I. (Providence In.)	41.44 N	71.16 W
62	Warrendale	(wŏr′ĕn-dāl)	Pa. (Pittsburgh In.)	40.39 N	80.4 W
79	Warrensburg	(wŏr′ĕnz-bûrg)	Mo.	38.46 N	93.43 W
64	Warrenton	(wŏr′ĕn-tŭn)	Can. (Winnipeg In.)	50.8 N	97.32 W
83	Warrenton		Ga.	33.25 N	82.40 W
67	Warrenton		Ore. (Portland In.)	46.10 N	123.55 W
85	Warrenton		Va.	38.45 N	77.50 W
132	Warri	(wär′ē)	Nig.	5.32 N	5.41 E
82	Warrington	(wŏr′ĭng-tŭn)	Fla.	30.21 N	87.17 W
114	Warrington		Gt. Brit.	53.25 N	2.35 W
159	Warrnambool	(wôr′nȧm-bōōl)	Austl.	38.23 S	142.31 E
77	Warroad	(wôr′rōd)	Minn.	48.55 N	95.18 W
159	Warrumbungle Ra.	(wôr′ŭm-bŭŋ-g′l)	Austl.	31.35 S	149.45 E
79	Warsaw	(wôr′sô)	Ill.	40.21 N	91.25 W
84	Warsaw		Ind.	41.13 N	85.50 W
85	Warsaw		N. Y.	42.47 N	78.10 W
83	Warsaw		N. C.	35.0 N	78.7 W
121	Warsaw (Warszawa)	(vär-shä′vȧ)	Pol.	52.14 N	21.0 E
116	Warsop	(wôr′sŭp)	Gt. Brit.	53.12 N	1.9 W
121	Warszawa (Warsaw)	(vär-shä′vȧ)	Pol.	52.14 N	21.0 E
121	Warta	(vär′tȧ)	Pol.	51.42 N	18.38 E
120	Warta R		Pol.	52.44 N	15.20 E
159	Warwick	(wŏr′ĭk)	Austl.	28.10 S	152.5 E
114	Warwick		Gt. Brit.	52.15 N	1.40 W
63	Warwick		N.Y. (New York In.)	41.15 N	74.21 W
85	Warwick		R. I.	41.38 N	71.22 W
116	Warwick County		Gt. Brit.	52.21 N	1.30 W
73	Wasatch Range	(wô′săch)	Utah	41.35 N	11.30 W
72	Wasco	(wäs′kō)	Ore.	45.35 N	120.43 W
77	Waseca	(wŏ-sē′kȧ)	Minn.	44.5 N	93.29 W
86	Washburn	(wŏsh′bŭrn)	Me.	46.45 N	68.10 W
77	Washburn		Wis.	46.41 N	90.53 W
73	Washburn, Mt		Wyo.	44.50 N	110.24 W
82	Washington	(wŏsh′ĭng-tŭn)	Ga.	33.43 N	82.45 W
84	Washington		Ind.	38.38 N	87.10 W
79	Washington		Ia.	41.18 N	91.40 W
79	Washington		Kan.	39.48 N	97.4 W
79	Washington		Mo.	38.34 N	91.0 W
83	Washington		N. C.	35.33 N	77.3 W
85	Washington		Pa.	40.10 N	80.20 W
72	Washington (State)		U. S.	47.25 N	120.38 W
84	Washington Court House		Ohio	39.34 N	83.27 W
1	Washington, D. C		U. S.	38.55 N	77.0 W
84	Washington Heights		Mich.	42.23 N	85.15 W
4	Washington (I.)		Pac. O.	4.43 N	160.25 W
77	Washington I		Wis.	45.24 N	86.55 W
67	Washington, L.		Wash. (Seattle In.)	47.37 N	122.17 W
86	Washington, Mt		N. H.	44.15 N	71.20 W
61	Washington Park		Ill. (St. Louis In.)	38.38 N	90.5 W
65	Washington Sd.		Wash. (Vancouver In.)	48.35 N	123.0 W
79	Washita R.	(wŏsh′ĭ-tô)	Tex.-Okla.	35.5 N	98.20 W
67	Washougal	(wŏ-shōō′gȧl)	Wash. (Portland In.)	45.35 N	122.21 W
67	Washougal R.		Wash. (Portland In.)	45.38 N	122.16 W
115	Wash, The	(wŏsh)	Gt. Brit.	53.0 N	0.30 E
121	Wasilków	(vä-sēl′kōōf)	Pol.	53.12 N	23.13 E
68	Wasilla	(wŏ′sĭl-ȧ)	Alsk. (In.)	61.35 N	149.25 W
131	Wasta	(wäs′tä)	Eg. (In.)	29.20 N	31.14 E
85	Waterbury	(wô′tĕr-bĕr-ē)	Conn.	41.32 N	73.2 W
86	Waterbury		Vt.	44.21 N	72.46 W
97	Water Cay (I.)		Ba. Is.	23.0 N	75.45 W
64	Waterdown	(wô′tĕr-toun)	Can. (Toronto In.)	43.20 N	79.54 W
83	Wateree R.	(wô′tĕr-ē)	S. C.	34.20 N	80.45 W
160	Waterford		Austl. (In.)	27.41 S	153.10 E
114	Waterford	(wô′tĕr-fĕrd)	Ire.	52.15 N	7.5 W
160	Waterhouse I.	(wô′tĕr-hous)	Austl. (Tas. In.)	40.47 S	147.39 E
91	Water I.	(wô′tĕr)	Vir. Is. (In.)	18.19 N	64.57 W
84	Waterloo	(wô-tĕr-lōō′)	Can.	43.27 N	80.39 W
86	Waterloo		Can.	45.21 N	72.32 W
79	Waterloo		Ill.	38.19 N	90.9 W
77	Waterloo		Ia.	42.30 N	92.20 W
85	Waterloo		N. Y.	42.55 N	76.52 W
117	Waterloo Seaforth	(sē′fôrth)	Gt. Brit. (Liverpool In.)	53.28 N	3.3 W
65	Waters	(wô′tērz)	Colo. (Colo. Sprs. In.)	38.51 N	105.9 W
73	Waterton-Glacier Intl. Peace Park	(wô′tĕr-tŭn-glā′shûr)	U. S.-Can.	48.50 N	114.0 W
73	Waterton Lakes Natl. Park		Can.	49.5 N	114.0 W
87	Watertown	(wô′tĕr-toun)	Mass. (In.)	42.22 N	71.11 W
85	Watertown		N. Y.	43.58 N	75.56 W
76	Watertown		S. D.	44.55 N	97.5 W
77	Watertown		Wis.	43.13 N	88.42 W
82	Water Valley		Miss.	34.9 N	89.39 W
86	Waterville	(wô′tĕr-vĭl)	Me.	44.34 N	69.38 W
77	Waterville		Minn.	44.12 N	93.32 W
70	Waterville		Wash.	47.37 N	120.5 W
85	Watervliet	(wô′tĕr-vlēt′)	N. Y.	42.46 N	73.46 W
65	Watkins	(wŏt′kĭnz)	Colo. (Denver In.)	39.45 N	104.35 W
85	Watkins		N. Y.	42.22 N	76.52 W
144	Watlam	(wät′lăm′)	Chn.	22.48 N	110.12 E
97	Watling (San Salvador) I.	(wŏt′lĭng) (săn săl′vȧ-dôr)	Ba. Is.	24.1 N	74.0 W
78	Watonga	(wŏ-tôŋ′gȧ)	Okla.	35.51 N	98.26 W
122	Watrelos	(vȧ-tr′-lō′)	Fr.	50.41 N	3.11 E
133	Watsa	(wät′sä)	Bel. Cong.	2.59 N	29.32 E
84	Watseka	(wŏt-sē′kȧ)	Ill.	40.46 N	87.42 W
88	Watson Lake		Can.	60.6 N	128.46 W
74	Watsonville	(wŏt′sŭn-vĭl)	Calif.	36.55 N	121.47 W
65	Wattenberg	(wŏt′ĕn-bĕrg)	Colo. (Denver In.)	40.1 N	104.50 W
61	Watts	(wŏts)	Calif. (Los Angeles In.)	33.56 N	118.15 W
133	Wau	(wä′ōō)	Sud.	7.40 N	28.0 E
76	Waubay	(wô′bā)	S. D.	45.19 N	97.18 W
83	Wauchula	(wô-chōō′lȧ)	Fla. (In.)	27.33 N	81.47 W
62	Wauconda	(wô-kŏn′dȧ)	Ill. (Chicago In.)	42.16 N	88.8 W
77	Waukegan	(wô-kē′găn)	Ill.	42.22 N	87.50 W
77	Waukesha	(wô′kē-shô)	Wis.	43.0 N	88.15 W
77	Waukon	(wô′kŏn)	Ia.	43.15 N	91.29 W
77	Waupaca	(wô-păk′ȧ)	Wis.	44.21 N	89.4 W
77	Waupun	(wô-pŭn′)	Wis.	43.36 N	88.42 W
78	Waurika	(wô-rē′kȧ)	Okla.	34.9 N	97.59 W
77	Wausau	(wô′sô)	Wis.	44.58 N	89.38 W
77	Wausaukee	(wô-sô′kē)	Wis.	45.23 N	87.59 W
84	Wauseon	(wô′sē-ŏn)	Ohio	41.30 N	84.13 W
77	Wautoma	(wô-tō′mȧ)	Wis.	44.4 N	89.18 W
77	Wauwatosa	(wô-wȧ-tō′sȧ)	Wis.	43.4 N	88.0 W
95	Wava	(wä′vä)	Nic.	14.0 N	83.58 W
158	Wave Hill	(wāv)	Austl.	17.15 S	131.10 E
115	Waveney R.	(wāv′nē)	Gt. Brit.	52.30 N	1.30 E
156	Waverley	(wā′vĕr-lē)	N. Z.	39.45 S	174.40 E
77	Waverly		Ia.	42.45 N	92.28 W
82	Waverly		Tenn.	36.5 N	87.47 W
84	Wawasee L.	(wô-wô-sē′)	Ind.	41.24 N	85.42 W
81	Waxahachie	(wăk-sȧ-hăch′ē)	Tex.	32.23 N	96.50 E
83	Waycross	(wā′krôs)	Ga.	31.11 N	82.23 W
82	Wayland	(wā′lȧnd)	Ky.	37.26 N	82.49 W
87	Wayland		Mass. (In.)	42.22 N	71.22 W
62	Wayne (wān)		Mich. (Detroit In.)	42.17 N	83.23 W
76	Wayne		Neb.	42.14 N	97.2 W
63	Wayne		Pa. (Philadelphia In.)	40.3 N	75.23 W
83	Waynesboro	(wānz′bŭr-ō)	Ga.	33.6 N	82.3 W
85	Waynesboro		Pa.	39.55 N	80.12 W
85	Waynesboro		Va.	38.5 N	78.50 W
85	Waynesburg	(wānz′bûrg)	Pa.	39.54 N	80.12 W
82	Waynesville	(wānz′vĭl)	N. C.	35.29 N	82.59 W
78	Waynoka	(wā-nō′kȧ)	Okla.	3.635 N	98.51 W
143	Wayun	(wä′yōōn′)	Chn.	49.1 N	130.1 E
117	Wealdstone	(wēld′stŭn)	Gt. Brit. (London In.)	51.36 N	0.21 W
114	Weald, The	(wēld)	Gt. Brit.	51.0 N	0.1 E
78	Weatherford	(wĕ-dhĕr-fērd)	Okla.	35.32 N	98.42 W
81	Weatherford		Tex.	32.45 N	97.49 W
116	Weaver R.	(wē′vĕr)	Gt. Brit.	53.12 N	2.31 W
72	Weaverville	(wē′vĕr-vĭl)	Calif.	40.44 N	122.56 W
79	Webb City	(wĕb)	Mo.	37.9 N	94.26 W
86	Webster	(wĕb′stĕr)	Mass.	42.5 N	71.52 W
76	Webster		S. D.	45.20 N	97.30 W
81	Webster		Tex. (In.)	29.32 N	95.7 W
77	Webster City		Ia.	42.28 N	93.48 W
61	Webster Groves		Mo. (St. Louis In.)	38.35 N	90.20 W
85	Webster Springs		W. Va.	38.28 N	80.22 W
47	Weddell Sea	(wĕd′ĕl) (wĕd-dĕl′)	Atl. O.	73.0 S	45.0 W
117	Wedel	(vā′dĕl)	Ger. (Hamburg In.)	53.35 N	9.42 E
117	Wedeler Au (R.)	(vä′dĕ-lĕr ou′)	Ger. (Hamburg In.)	53.36 N	9.45 E
86	Wedgeport	(wĕj′pōrt)	Can.	43.45 N	66.0 W
114	Wednesbury	(wĕd″nz-bŭr-ē)	Gt. Brit.	52.35 N	2.2 W
116	Wednesfield	(wĕd″nz-fēld)	Gt. Brit.	52.36 N	2.4 W
72	Weed	(wēd)	Calif.	41.25 N	122.21 W
121	Wegorapa R.	(vôŋ-gô′rä-pä)	Pol.	42.25 N	22.3 E
121	Wegorzewo	(vôŋ-gô′zhĕ-vô)	Pol.	54.14 N	21.40 E
121	Wegrów	(vôŋ′grōōf)	Pol.	52.23 N	22.3 E
121	Wehlau	(vā′lou)	Sov. Un.	54.37 N	21.16 E
143	Weichang	(wā′chäng′)	Chn.	42.20 N	117.48 E
120	Weiden	(vī′dĕn)	Ger.	49.42 N	12.8 E
117	Weidling	(vīd′lĭng)	Aus. (Wien In.)	48.17 N	16.19 E
146	Weihaiwei	(wā′hī-wā′)	Chn.	37.32 N	122.2 E
142	Weihsi	(wā′hsē′)	Chn.	27.20 N	99.32 E
146	Weihsien	(wā′hsyĕn′)	Chn.	36.46 N	119.7 E
146	Weihwei	(wā′hwā′)	Chn.	35.20 N	114.21 E
120	Weilheim	(vīl′hĭm′)	Ger.	47.50 N	11.6 E
144	Weilnan (Saining)	(wāl′nän′) (sī′nĭng′)	Chn.	23.4 N	111.24 E
120	Weimar	(vī′mär)	Ger.	50.59 N	11.18 E
120	Weinheim	(vīn′hĭm)	Ger.	49.36 N	8.39 E
146	Wei R.	(wā′ē)	Chn.	36.10 N	115.17 E
160	Weir R.	(wēr)	Austl. (In.)	27.50 S	150.22 E
84	Weirton	(wēr′tŭn)	Ohio	40.27 N	80.37 W
72	Weiser	(wē′zĕr)	Ida.	44.15 N	116.59 W
72	Weiser R		Ida.	44.30 N	116.45 W
120	Weiszenburg	(vīs′sĕn-bōōrgh)	Ger.	49.4 N	11.20 E
120	Weiszenfels	(vīs′sĕn-fĕls)	Ger.	51.12 N	11.58 E
117	Weiszensee	(vīs′sĕn-sā)	Ger. (Berlin In.)	52.34 N	13.27 E
140	Wejh	(wĕj)	Sau. Ar.	26.25 N	36.40 E
121	Wejherowo	(vā′-hĕ-rô′vô)	Pol.	54.36 N	18.14 E
83	Welch	(wĕlch)	W. Va.	37.24 N	81.38 W
65	Weld Can.	(wĕld)	Colo. (Denver In.)	40.34 N	104.35 W
83	Weldon	(wĕl′dŭn)	N. C.	36.25 N	77.36 W
79	Weldon R		Ia.-Mo.	40.25 N	93.35 W
79	Weleetka	(wē-lēt′kȧ)	Okla.	35.18 N	96.9 W
159	Welford	(wĕl′fērd)	Austl.	25.8 S	143.38 E
85	Welland	(wĕl′ȧnd)	Can.	43.0 N	79.10 W
114	Welland (R.)		Gt. Brit.	52.35 N	0.30 W
87	Wellesley	(wĕlz′lē)	Mass. (In.)	42.17 N	71.17 W
158	Wellesley Is		Austl.	16.45 S	139.30 E
116	Wellingborough	(wĕl′lĭng-bŭr-ō)	Gt. Brit.	52.18 N	0.42 W
158	Wellington	(wĕl′lĭng-tŭn)	Austl.	35.19 S	139.22 E
65	Wellington		Can. (Vancouver In.)	49.6 N	123.52 W
116	Wellington		Gt. Brit.	52.42 N	2.30 W
79	Wellington		Kan.	37.15 N	97.25 W
157	Wellington		N. Z.	41.17 S	174.47 E
156	Wellington		N. Z. (In.)		
84	Wellington		Ohio	41.10 N	82.12 W
78	Wellington		Tex.	34.51 N	100.14 W
102	Wellington I		Chl.	49.15 S	74.30 W
160	Wellington, Mt		Austl. (Tas. In.)	42.53 S	147.11 E
77	Wells (wĕlz)		Minn.	43.45 N	93.41 W
72	Wells		Nev.	41.8 N	115.0 W
85	Wellsboro	(wĕlz′bŭ-rō)	Pa.	41.46 N	77.18 W
84	Wellsburg	(wĕlz′bûrg)	W. Va.	40.14 N	80.38 W
100	Wells I		Peru (In.)	12.7 S	77.14 W
158	Wells, L		Austl.	26.45 S	123.15 E
84	Wellston	(wĕlz′tŭn)	Ohio	39.8 N	82.37 W
61	Wellston		Mo. (St. Louis In.)	38.41 N	90.18 W
79	Wellsville	(wĕlz′vĭl)	Mo.	39.3 N	91.34 W
85	Wellsville		N. Y.	42.0 N	77.57 W
84	Wellsville		Ohio	40.37 N	80.42 W
73	Wellsville		Utah	41.38 N	111.56 W
120	Wels	(vĕls)	Aus.	48.10 N	14.1 E
114	Welshpool	(wĕlsh′pōōl)	Gt. Brit.	52.52 N	3.5 W
65	Welty		Colo. (Denver In.)	40.20 N	105.2 W

ng-sing; ŋ-baŋk; N-nasalized n; nŏd; cŏmmit; ōld; ôbey; ôrder; fōōd; fŏŏt; ou-out; s-soft; sh-dish; th-thin; pūre; ûnite; ûrn; stŭd; circŭs; ü-as "y" in study; '-indeterminate vowel.

Page	Name	Pronunciation	Region	Lat. ° ′	Long. ° ′
116	Wem	(wĕm)	Gt. Brit.	52.52 N	2.44 W
146	Wenan	(wĕn'ăn')	Chn.	39.2 N	116.29 E
73	Wenatchee	(wē-năch'ē)	Wash.	47.24 N	120.19 W
145	Wenchow	(wĕn'chō')	Chn.	28.1 N	120.38 E
145	Wenchow B		Chn.	27.55 N	121.4 E
87	Wenham	(wĕn'ăm)	Mass. (In.)	42.36 N	70.53 W
146	Wenhsien	(wĕn'hsyĕn')	Chn.	34.56 N	113.9 E
100	Wenman I.	(wĕn'mȧn)	Ec.	1.30 N	91.45 W
116	Wenning R.	(wĕn'ĭng)	Gt. Brit.	54.7 N	2.30 W
146	Wen R.	(wĕn)	Chn.	36.1 N	116.50 E
142	Wensuh (Aqsu)	(wĕn'sōō') (ȧĸ'sōō')	Chn.	41.40 N	80.5 E
115	Wensum, R.	(wĕn'sŭm)	Gt. Brit.	52.40 N	1.30 E
146	Wenteng	(wĕn'tĕng')	Chn.	37.12 N	121.59 E
116	Went, R.	(wĕnt)	Gt. Brit.	53.39 N	1.6 W
159	Wentworth		Austl.	34.5 S	141.54 E
116	Weobley	(wē'ō-blē)	Gt. Brit.	52.9 N	2.53 W
134	Wepener	(wē'pĕn-ēr) (vā'pĕn-ĕr)	U. S. Afr.	29.41 S	27.2 E
120	Werdau	(vĕr'dou)	Ger.	50.44 N	12.22 E
120	Wernigerode	(vĕr-nē-gē-rō'dē)	Ger.	51.51 N	10.47 E
120	Werra R.	(vĕr'ȧ)	Ger.	50.51 N	10.0 E
120	Wertach R.	(vĕr'tȧĸ)	Ger.	48.15 N	10.45 E
120	Wesel	(vā'zĕl)	Ger.	51.39 N	6.38 E
120	Wesermünde	(vā'zĕr-mün-dĕ)	Ger.	53.32 N	8.36 E
120	Weser R.	(vā'zĕr)	Ger.	52.23 N	9.0 E
120	Weser Canal		Ger.	52.18 N	9.0 E
80	Weslaco	(wĕs-lā'kō)	Tex.	26.9 N	98.0 W
85	Weslemkoon L.	(wĕs'lĕm-kōōn)	Can.	45.3 N	77.26 W
158	Wessel Is.	(wĕs'ĕl)	Austl.	11.30 S	136.30 E
76	Wessington Springs	(wĕs'ĭng-tŭn)	S. D.	44.6 N	98.33 W
67	West	(wĕst)	Ore. (Portland In.)	46.4 N	123.55 W
62	West Allis	(ăl'ĭs)	Wis. (Milwaukee In.)	43.0 N	87.59 W
63	West B		La. (New Orleans In.)	29.6 N	89.21 W
81	West B		Tex.	29.15 N	95.0 W
77	West Bend		Wis.	43.26 N	88.11 W
87	Westboro	(wĕst'bŭr-ō)	Mass. (In.)	42.16 N	71.37 W
87	West Boylston	(boil'stŭn)	Mass. (In.)	42.22 N	71.47 W
84	West Branch		Mich.	44.18 N	84.12 W
116	West Bridgford	(brĭj'fĕrd)	Gt. Brit.	52.56 N	1.8 W
114	West Bromwich	(wĕst brŭm'ĭj)	Gt. Brit.	52.32 N	2.1 W
86	Westbrook	(wĕst'brŏŏk)	Me.	43.42 N	70.21 W
77	Westby	(wĕst'bē)	Wis.	43.39 N	90.51 W
97	West Caicos I.	(kā-ē'kōs)	Ba. Is.	21.40 N	72.28 W
63	West Chester	(chĕs'tĕr)	Pa. (Philadelphia In.)	39.58 N	75.36 W
83	West Columbia		S. C.	33.58 N	81.5 E
81	West Columbia		Tex.	29.9 N	95.36 W
81	West Cote Blanche B.	(kōt blănch)	La.	29.40 N	91.45 W
61	West Covina	(wĕst kō-vō'nȧ)	Calif. (Los Angeles In.)	34.5 N	117.55 W
77	West Des Moines	(dē-moin')	Ia.	41.34 N	93.41 W
77	West Des Moines R		Ia.	43.30 N	94.52 W
85	Westerly	(wĕs'tĕr-lē)	R. I.	41.20 N	71.50 W
158	Western Australia		Austl.	25.0 S	120.00 E
114	Western Downs		Gt. Brit.	51.0 N	2.0 W
85	Western Port		Md.	39.32 N	79.5 W
84	Westerville	(wĕs'tĕr-vĭl)	Ohio	40.8 N	82.58 W
120	Westerwald (Reg.)	(vĕs'tĕr-vȧld)	Ger.	50.45 N	8.7 E
120	Westfalen (State)	(vĕst-fȧ'lĕn)	Ger.	51.50 N	7.40 E
85	Westfield	(wĕst'fēld)	Mass.	42.9 N	72.45 W
63	Westfield		N.J. (New York In.)	40.39 N	74.21 W
85	Westfield		N. Y.	42.20 N	79.38 W
108	West Fd		Nor.	67.40 N	14.0 E
87	Westford	(wĕst'fĕrd)	Mass. (In.)	42.35 N	71.27 W
79	West Frankfort	(frănk'fŭrt)	Ill.	37.55 N	88.56 W
120	West Frisian Is.		Neth.	53.22 N	4.57 E
65	Westham	(wĕst'ăm)	Can. (Vancouver In.)	49.5 N	123.9 W
114	West Ham	(wĕst hăm)	Gt. Brit.	51.30 N	0.5 E
65	Westham I.		Can. (Vancouver In.)	49.5 N	123.10 W
85	West Hartford	(härt'fĕrd)	Conn.	41.44 N	72.44 W
114	West Hartlepool	(här't'l-pōōl)	Gt. Brit.	54.40 N	1.0 W
79	West Helena	(hĕl'ĕ-nȧ)	Ark.	34.32 N	91.38 W
117	Westhoughton	(wĕst'hô-tŭn)	Gt. Brit. (Liverpool In.)	53.33 N	2.32 W
96	West Indies	(ĭn'dēz)	N. A.		
145	West Kienning	(kyĕn'nĭng')	Chn.	26.47 N	116.42 E
118	West Kirby	(kûr'bē)	Gt. Brit.	53.22 N	3.10 W
84	West Lafayette	(lā-fȧ-yĕt')	Ind.	40.27 N	86.57 W
79	West Liberty		Ia.	41.31 N	91.18 W
72	West Linn	(lĭn)	Ore.	45.22 N	122.37 W
117	Westmalle	(vĕst-mȧl')	Bel. (Anvers In.)	51.18 N	4.40 E
61	Westminster	(wĕst'mĭn-stĕr)	Calif. (Los Angeles In.)	33.45 N	118.0 W
65	Westminster		Colo. (Denver In.)	39.50 N	105.3 W
85	Westminster		Md.	39.37 N	77.58 W
82	Westminster		S. C.	34.40 N	83.6 W
65	West Monument Cr.	(mŏn'ū-mĕnt)	Colo. (Colo. Sprs. In.)	38.58 N	104.55 W
116	Westmorland Co.	(wĕst'môr-lȧnd)	Gt. Brit.	54.14 N	2.45 W
64	Westmount	(wĕst'mount)	Can. (Montreal In.)	45.31 N	73.55 W
87	West Newbury	(nū'bĕr-ē)	Mass. (In.)	42.48 N	71.0 W
63	West New York		N. J. (New York In.)	40.48 N	74.0 W
77	West Nishnabotna R.	(nĭsh-nȧ-bŏt'nȧ)	Ia.	41.15 N	95.27 W
63	West Norfolk	(nôr'fŏk)	Va. (Norfolk In.)	36.52 N	76.21 W
64	Weston	(wĕs'tŭn)	Can. (Toronto In.)	43.43 N	79.32 W
87	Weston		Mass. (In.)	42.21 N	71.17 W
84	Weston		W. Va.	39.0 N	80.30 W
114	Weston-super-Mare	(sū'pĕr-mā'rē)	Gt. Brit.	51.20 N	2.55 W
63	West Orange	(ôr'ĕnj)	N. J. (New York In.)	40.47 N	74.15 W
83	West Palm Beach		Fla. (In.)	26.42 N	80.4 W
84	West Park		Ohio	41.26 N	81.50 W
79	Westplains	(wĕst-plānz')	Mo.	36.43 N	91.51 W
86	West Pt.		Can.	49.53 N	64.34 W
87	West Pt.		Hai.	18.56 N	73.18 W
82	West Point		Ga.	32.53 N	85.10 W
82	West Point		Miss.	33.36 N	88.39 W
76	Westpoint	(wĕst'point)	Neb.	41.51 N	96.41 W
63	West Point		N.Y. (New York In.)	41.26 N	74.0 W
85	West Point		Va.	37.32 N	76.48 W
63	Westport	(wĕst'-pôrt)	Conn. (New York In.)	41.8 N	73.22 W
114	Westport	(wĕst'pōrt)	Ire.	53.45 N	9.32 W
157	Westport		N. Z.	41.48 S	171.47 E
67	Westport		Ore. (Portland In.)	46.8 N	123.23 W
114	Westray (I.)	(wĕs'trȧ)	Gt. Brit. (In.)	59.15 N	2.55 W
116	West Riding (Borough)	(rīd'ĭng)	Gt. Brit.	53.54 N	2.3 W
61	West St. Paul		Minn. (Minneapolis In.)	44.54 N	93.4 W
97	West Sand Spit		Ba. Is.	21.22 N	72.9 W
115	West Scheldt R.	(skĕlt)	Neth.	51.25 N	3.40 E
65	Westsound	(wĕst'sound)	Wash. (Vancouver In.)	48.38 N	122.58 W
84	West Terre Haute	(tĕr-ē hōt')	Ind.	39.28 N	87.28 W
77	West Union		Ia.	42.58 N	91.48 W
62	Westview	(wĕst'vū)	Pa. (Pittsburgh In.)	40.31 N	80.2 W
87	Westville	(wĕst'vĭl)	Can.	45.35 N	62.45 W
84	Westville		Ill.	40.3 N	87.39 W
84	West Virginia (State)	(vĕr-jĭn'ĭ-ȧ)	U. S.	39.0 N	80.30 W
74	West Walker R.	(wôk'ĕr)	Calif.-Nev.	38.20 N	119.25 W
63	West Warwick	(wŏr'ĭk)	R.I. (Providence In.)	41.40 N	71.30 W
63	Westwego	(wĕst-wē'gō)	La. (New Orleans In.)	29.54 N	90.9 W
74	Westwood	(wĕst'wŏŏd)	Calif.	40.18 N	121.3 W
87	Westwood		Mass. (In.)	42.13 N	71.13 W
63	Westwood		N.J. (New York In.)	40.59 N	74.2 W
151	Wetar (I.)	(wĕt'ȧr)	Indon.	7.45 S	126.15 E
54	Wetaskiwan	(wĕ-tăs'kē-wŏn)	Can.	53.3 N	113.28 W
116	Wetherby	(wĕdh'ĕr-bē)	Gt. Brit.	53.55 N	1.23 W
135	Weti	(wā'tē)	Zan.	5.3 S	39.44 E
82	Wetumpka	(wē-tŭmp'kȧ)	Ala.	32.33 N	86.13 W
120	Wetzlar	(vĕts'lär)	Ger.	50.33 N	8.31 E
151	Wewak	(wȧ-wäk')	N. Gui. Ter.	3.45 S	143.30 E
79	Wewoka	(wē-wō'kȧ)	Okla.	35.7 N	96.30 W
114	Wexford	(wĕks'fĕrd)	Ire.	52.20 N	6.30 W
86	Weymont	(wā'mŏnt)	Can.	47.55 N	73.48 W
114	Weymouth	(wā'mŭth)	Gt. Brit.	50.37 N	2.30 W
86	Weymouth		Mass.	42.15 N	70.59 W
156	Whakatane	(whȧ-kä-tä'nä)	N. Z.	37.55 S	177.5 E
96	Whale Cay (I.)	(hwāl)	Ba. Is.	25.24 N	77.48 W
96	Whale Cay Channels		Ba. Is.	26.42 N	77.13 W
156	Whale I		N. Z.	37.50 S	177.2 E
135	Whale Rock		U. S. Afr.	33.49 S	18.23 E
117	Whaley Bridge	(hwā'lē)	Gt. Brit. (Liverpool In.)	53.20 N	1.59 W
156	Whangarei	(hwăŋ'gȧr-ē)	N. Z.	35.43 S	174.20 E
156	Whangarei Harbor		N. Z.	35.52 S	174.35 E
143	Whangpu R.	(whäng'pōō')	Chn. (Shanghai In.)	31.12 N	121.30 E
114	Wharfe (R.)	(hwôr'fē)	Gt. Brit.	53.55 N	1.30 W
81	Wharton	(hwôr'tŭn)	Tex.	29.19 N	96.7 W
77	What Cheer		Ia.	41.23 N	92.21 W
65	Whatcom, L.	(hwät'kŭm)	Wash. (Vancouver In.)	48.46 N	122.13 W
73	Wheatland	(hwēt'lănd)	Wyo.	42.4 N	104.56 W
73	Wheatland Reservoir		Wyo.	41.52 N	105.30 W
62	Wheaton	(hwē'tŭn)	Ill. (Chicago In.)	41.52 N	88.7 W
76	Wheaton		Minn.	45.48 N	96.29 W
65	Wheat Ridge		Colo. (Denver In.)	39.46 N	105.5 W
78	Wheeler Natl. Mon.	(hwē'lĕr)	Colo.	37.53 N	106.47 W
75	Wheeler Pk		Nev.	38.56 N	114.15 W
84	Wheeling	(hwēl'ĭng)	W. Va.	40.3 N	80.43 W
116	Whernside (Mt.)	(hwĕrn'sīd)	Gt. Brit.	54.13 N	2.25 W
117	Whetstone	(hwĕt'stŭn)	Gt. Brit. (London In.)	51.38 N	0.11 W
67	Whidbey I.	(hwĭd'bē)	Wash. (Seattle In.)	48.10 N	122.40 W
134	Whimo	(hwē'mō)	Tan.	3.50 S	32.36 E
82	Whistler	(hwĭs'lĕr)	Ala.	30.46 N	88.10 W
85	Whitby	(hwĭt'bē)	Can.	43.50 N	78.58 W
114	Whitby		Gt. Brit.	54.30 N	0.40 W
116	Whitchurch	(hwĭt'chûrch)	Gt. Brit.	53.58 N	2.40 W
157	Whitcombe Pass	(hwĭt'kōm)	N. Z.	43.12 S	171.0 E
87	White B		Can.	50.0 N	56.40 W
87	White Bear B		Can.	47.40 N	57.20 W
61	White Bear L.		Minn. (Minneapolis In.)	45.5 N	92.59 W
61	White Bear Lake		Minn. (Minneapolis In.)	45.5 N	93.0 W
81	White Castle		La.	30.11 N	91.10 W
157	Whitecliff	(whīt'klĭf)	N. Z.	43.27 S	171.55 E
84	White Cloud		Mich.	43.35 N	85.45 W
76	White Earth R		N. D.	48.20 N	102.45 W
77	Whiteface R		Minn.	47.10 N	92.20 W
117	Whitefield		Gt. Brit. (Liverpool In.)	53.33 N	2.17 W
86	Whitefield		N. H.	44.22 N	71.38 W
73	Whitefish		Mont.	48.23 N	114.21 W
62	Whitefish Bay		Wis.	43.5 N	87.89 W
77	Whitefish B		Mich.	46.35 N	84.45 W
77	White Fish R		Mich.	46.0 N	86.53 W
79	White Hall		Ill.	39.26 N	90.24 W
84	Whitehall	(hwīt'hôl)	Mich.	43.23 N	86.20 W
85	Whitehall		N. Y.	43.33 N	73.26 W
114	Whitehaven	(hwīt'hā-vĕn)	Gt. Brit.	54.35 N	3.32 W
88	Whitehorse		Can.	60.35 N	134.59 W
114	White Horse Hills		Gt. Brit.	51.30 N	1.40 W
156	White I		N. Z.	37.30 S	177.13 E
138	White (Belii) I.	(byȧl'ĭ-ē)	Sov. Un.	73.20 N	71.0 E
77	White L		Can.	48.50 N	85.35 W
85	White L		Can.	45.16 N	76.32 W
81	White L		La.	29.45 N	92.30 W
74	White Mountain Pk		Calif.	37.37 N	118.12 W
86	White Mts		N. H.	44.20 N	71.15 W
76	Whitemouth L.	(hwīt'mŭth)	Can.	49.14 N	95.38 W
133	White Nile (Bahr el Abyad) (R.)	(bär ĕl ȧ-byȧd')	Sud.	13.0 N	32.45 E
77	White Otter L.	(ŏt'ĕr)	Can.	49.10 N	91.55 W
69	White Pass		Alsk.-Can.	59.50 N	135.30 W
74	White Pine Pk		Nev.	38.55 N	115.30 W
63	White Plains		N.Y. (New York In.)	41.2 N	73.48 W
79	White R		Ark.-Mo.	35.56 N	92.0 W
77	White R		Can.	48.40 N	85.40 W
75	White R		Colo.	40.8 N	108.55 W
84	White R		Ind.	39.10 N	86.51 W
76	White R		S. D.	43.46 N	101.20 W
78	White R		Tex.	34.10 N	101.40 W
86	White R		Vt.	43.45 N	72.45 W
72	White R		Wash.	47.5 N	121.50 W
84	White R., East Fork		Ind.	38.45 N	86.10 W
65	White Rock		Can. (Vancouver In.)	49.1 N	122.48 W
128	White Russia (Soviet Rep.)		Sov. Un.	53.30 N	29.30 E
80	White Sands Natl. Mon.		N. M.	32.45 N	106.15 W
110	White Sea		Sov. Un.	66.0 N	40.0 E
61	White Settlement		Tex. (Dallas-Fort Worth In.)	32.45 N	97.28 W
99	Whiteside Canal		Chl. (Magallanes In.)	53.55 S	70.20 W
73	White Sulphur Springs		Mont.	46.33 N	110.53 W
83	Whiteville	(hwīt'vĭl)	N. C.	34.18 N	78.43 W
77	Whitewater		Wis.	42.50 N	88.44 W
83	Whitewater B		Fla. (In.)	25.15 N	80.57 W
73	Whitewater Cr		Mont.	48.50 N	107.40 W
76	Whitewater L		Can.	49.16 N	100.20 W
79	Whitewright	(hwīt'rīt)	Tex.	33.31 N	96.24 W
84	Whiting	(hwīt'ĭng)	Ind.	41.42 N	87.28 W
87	Whitman	(hwĭt'mȧn)	Mass. (In.)	42.5 N	70.56 W
83	Whitmire	(hwĭt'mīr)	S. C.	34.31 N	81.39 W
74	Whitney, Mt.	(hwĭt'nē)	Calif.	36.33 N	118.18 W
68	Whittier	(hwĭt'ĭ-ĕr)	Alsk.	60.46 N	148.45 W
61	Whittier		Calif. (Los Angeles In.)	33.59 N	118.2 W
159	Whitsunday I.	(hwĭt's'n-dā)	Austl.	20.8 S	148.52 E
82	Whitwell	(hwĭt'wĕl)	Tenn.	35.12 N	85.32 W
116	Whitworth	(hwĭt'wȧrth)	Gt. Brit.	53.40 N	2.10 W
65	Whonnock	(hwŏn'nŭk)	Can. (Vancouver In.)	49.10 N	122.30 W
158	Whyalla	(hwī-ăl'ȧ)	Austl.	33.2 S	137.35 E
65	Whytecliff	(hwīt'klĭf)	Can. (Vancouver In.)	49.22 N	123.16 W
84	Wiarton	(wī'ȧr-tŭn)	Can.	44.45 N	81.10 W
79	Wichita	(wĭch'ĭ-tô)	Kan.	37.41 N	97.21 W
78	Wichita Falls		Tex.	33.54 N	98.29 W
78	Wichita Mts		Okla.	34.55 N	98.50 W
78	Wichita R		Tex.	33.45 N	99.10 W
114	Wick	(wĭk)	Gt. Brit.	58.25 N	3.10 W
157	Wickcliffe B.	(wĭk'klĭf)	N. Z. (In.)	45.50 S	170.46 E
117	Wickford	(wĭk'fĕrd)	Gt. Brit. (London In.)	51.37 N	0.31 E
114	Wicklow (Cill Mantain)	(wĭk'lō) (kĭl mȧn'tăn)	Ire.	53.0 N	6.5 W
114	Wicklow Mts.	(wĭk'lō)	Ire.	53.0 N	6.20 W
65	Widefield	(wīd'ĭ-ēld)	Colo. (Colo. Sprs. In.)	38.45 N	104.44 W
84	Widen	(wī'dĕn)	W. Va.	38.26 N	80.54 W
116	Widnes	(wĭd'nĕs)	Gt. Brit.	53.21 N	2.45 W
121	Wieliczka	(vyĕ-lēch'kȧ)	Pol.	49.58 N	20.7 E
121	Wieluń	(vyĕ'lōōn')	Pol.	51.12 N	18.33 E
120	Wien (Vienna)	(vēn) (vē-ĕn'ȧ)	Aus.	48.14 N	16.20 E
117	Wien (Vienna)		Aus. (In.)		
120	Wiener Neustadt	(vē'nĕr noi'shtȧt)	Aus.	47.48 N	16.15 E
121	Wieprz	(vyĕpzh)	Pol.	51.0 N	23.10 E
81	Wiergate	(wēr'gāt)	Tex.	31.2 N	93.43 W
121	Wierzbnik	(vyȧzh'bnĕk)	Pol.	51.3 N	21.6 E
120	Wiesbaden	(vēs'bä-dĕn)	Ger.	50.5 N	8.14 E
114	Wigan	(wĭg'ȧn)	Gt. Brit.	53.30 N	2.38 W
82	Wiggins	(wĭg'ĭnz)	Miss.	30.53 N	89.9 W
114	Wight, Isle of	(wīt)	Gt. Brit.	50.40 N	1.20 W
114	Wigtown	(wĭg'tŭn)	Gt. Brit.	54.52 N	4.25 W
114	Wigtown B		Gt. Brit.	54.50 N	4.10 W
65	Wigwam	(wĭg'wôm)	Colo. (Colo. Sprs. In.)	38.32 N	104.38 W
79	Wilber	(wĭl'bĕr)	Neb.	40.28 N	96.59 W
79	Wilburton	(wĭl'bĕr-tŭn)	Okla.	34.55 N	95.18 W
159	Wilcannia		Austl.	31.32 S	143.25 E
102	Wilde	(wīld)	Arg. (In.)	34.41 S	58.19 W
61	Wildomar	(wĭl'dô-mär)	Calif. (Los Angeles In.)	33.36 N	117.17 W
77	Wild Rice R		Minn.-N. D.	47.17 N	96.5 W
65	Wilds	(wīldz)	Colo. (Denver In.)	40.25 N	105.10 W
85	Wildwood	(wīld'wŏŏd)	N. J.	38.58 N	74.52 W
78	Wiley	(wī'lē)	Colo.	38.7 N	102.42 W
108	Wilhelmina	(vĕl-hĕl-mē'nȧ)	Swe.	64.37 N	16.42 E
151	Wilhelmina, Mt.	(vĕl-hĕl-mē'nȧ)	Neth. N. Gui.	4.5 S	138.36 E

ăt; finȧl; rāte; senȧte; ärm; ȧsk; sofȧ; fȧre; ch-choose; dh-as th in other; bē; ĕvent; bĕt; recĕnt; cratĕr; g-go; gh-guttural g; bĭt; ĭ-short neutral; rīde; ĸ-guttural k as ch in German ich;

Page	Name	Pronunciation	Region	Lat. °′	Long. °′
117	Wilhelmsburg	(vĕl'hĕlms-bōōrgh)	Ger. (Hamburg In.)	53.30 N	10.0 E
120	Wilhelmshaven	(vĕl-hĕlms-hä'fĕn)	Ger.	53.31 N	8.9 E
85	Wilkes-Barre	(wĭlks'-băr-ē)	Pa.	41.14 N	75.52 W
47	Wilkes Land	(wĭlks)	Ant.	71.0 S	126.0 E
62	Wilkinsburg	(wĭl'kĭnz-bûrg)	Pa. (Pittsburgh In.)	40.26 N	79.53 W
72	Willamette R.	(wĭ-lăm'ĕt)	Ore.	44.35 N	123.15 W
72	Willamette R., Middle Fork		Ore.	43.55 N	123.10 W
72	Willapa B.	(wĭ-lăp'ȧ) (wĭl'ȧ-pȧ)	Wash.	46.40 N	124.5 W
84	Willard	(wĭl'ärd)	Ohio	41.3 N	82.47 W
61	Willard. Utah	(Salt Lake City In.)		41.24 N	112.2 W
75	Willcox	(wĭl'kŏks)	Ariz.	32.13 N	109.51 W
100	Willemstad	(vĭl'ĕm-stȧt)	W. I.	12.5 N	68.59 W
116	Willenhall	(wĭl'ĕn-hôl)	Gt. Brit.	52.35 N	2.4 W
114	Willesden	(wĭlz'dĕn)	Gt. Brit.	51.30 N	0.15 W
158	William Creek	(wĭl'yȧm)	Austl.	28.45 S	136.15 E
75	Williams	(wĭl'yȧmz)	Ariz.	35.17 N	112.11 W
82	Williamsburg	(wĭl'yȧmz-bûrg)	Ky.	36.43 N	84.12 W
62	Williamsburg		Ohio (Cincinnati In.)	39.3 N	84.3 W
85	Williamsburg		Va.	37.15 N	76.40 W
96	Williams I.		Ba. Is.	24.39 N	78.28 W
83	Williamson	(wĭl'yȧm-sŭn)	N. C.	35.52 N	77.4 W
84	Williamson		W. Va.	37.40 N	82.15 W
85	Williamsport	(wĭl'yȧmz-pōrt)	Md.	39.36 N	77.48 W
85	Williamsport		Pa.	41.13 N	77.2 W
75	Williams R.		Ariz.	34.14 N	113.50 W
83	Williamston	(wĭl'yȧmz-tŭn)	S. C.	34.36 N	82.29 W
160	Williamstown	(wĭl'yȧmz-toun)	Austl.	37.49 S	144.50 E
84	Williamstown		W. Va.	39.22 N	81.30 W
62	Williamsville	(wĭl'yȧmz-vĭl)	N.Y. (Buffalo In.)	42.58 N	78.45 W
85	Willimantic	(wĭl-ĭ-măn'tĭk)	Conn.	41.40 N	72.10 W
81	Willis	(wĭl'ĭs)	Tex.	30.25 N	95.28 W
159	Willis Is.		Austl.	16.15 S	150.8 E
76	Williston	(wĭl'ĭs-tŭn)	N. D.	48.8 N	103.39 W
74	Willits	(wĭl'ĭts)	Calif.	39.26 N	123.21 W
77	Willmar	(wĭl'mär)	Minn.	45.7 N	95.2 W
62	Willoughby	(wĭl'ō-bē)	Ohio (Cleveland In.)	41.39 N	81.22 W
67	Willow Creek	(wĭl'ō)	Mont.	48.45 N	111.30 W
72	Willow Cr.		Ore.	45.35 N	119.55 W
72	Willow Cr.		Ore.	44.10 N	117.40 W
63	Willow Grove		Pa. (Philadelphia In.)	40.7 N	75.8 W
61	Willowick	(wĭl'ō-wĭk)	Calif. (Los Angeles In.)	33.45 N	117.55 W
62	Willowick		Ohio (Cleveland In.)	41.39 N	81.28 W
134	Willowmore	(wĭl'ō-mōr)	U. S. Afr.	33.18 S	23.29 E
62	Willow Run		Mich. (Detroit In.)	42.16 N	83.35 W
74	Willows	(wĭl'ōz)	Calif.	39.31 N	122.12 W
79	Willow Springs		Mo.	37.0 N	91.57 W
81	Wills Point	(wĭlz)	Tex.	32.42 N	96.2 W
117	Wilmarsdonck	(vĕl'märz-dŏnk)	Bel. (Anvers In.)	51.17 N	4.22 E
63	Wilmette	(wĭl-mĕt')	Ill. (Chicago In.)	42.4 N	87.43 W
61	Wilmington	(wĭl'mĭng-tŭn)	Calif. (Los Angeles In.)	33.47 N	118.18 W
63	Wilmington		Del. (Philadelphia In.)	39.44 N	75.32 W
62	Wilmington		Ill. (Chicago In.)	41.18 N	88.9 W
87	Wilmington		Mass. (In.)	42.33 N	71.10 W
83	Wilmington		N. C.	34.14 N	77.57 W
84	Wilmington		Ohio	39.21 N	83.49 W
84	Wilmore	(wĭl'mōr)	Ky.	37.50 N	84.40 W
116	Wilmslow	(wĭlmz'lō)	Gt. Brit.	53.20 N	2.14 W
117	Wilryck	(vĕl'rĭk)	Bel. (Anvers In.)	51.10 N	4.23 E
79	Wilson	(wĭl'sŭn)	Ark.	35.34 N	90.3 W
83	Wilson		N. C.	35.43 N	77.56 W
79	Wilson		Okla.	34.9 N	97.26 W
65	Wilson Cr.		Colo. (Colo. Sprs. In.)	38.40 N	105.11 W
77	Wilson I.		Can.	48.44 N	87.29 W
82	Wilson L.		Ala.	34.48 N	87.30 W
61	Wilson Mt.		Calif. (Los Angeles In.)	34.14 N	118.4 W
73	Wilson Peak		Utah	40.47 N	110.48 W
159	Wilson's Promontory		Austl.	39.5 S	146.12 E
76	Wilton	(wĭl'tŭn)	N. D.	47.9 N	100.47 W
158	Wiluna	(wĭ-lōō-nȧ)	Austl.	26.32 S	120.18 E
114	Wimbledon	(wĭm'b'l-dŭn)	Gt. Brit.	51.25 N	0.10 W
84	Winamac	(wĭn'ȧ-măk)	Ind.	41.5 N	86.40 W
61	Winchester	(wĭn'chĕs-tĕr)	Calif. (Los Angeles In.)	33.43 N	117.4 W
114	Winchester		Gt. Brit.	51.5 N	1.20 W
72	Winchester		Ida.	46.13 N	116.38 W
84	Winchester		Ky.	37.59 N	84.12 W
87	Winchester		Mass.	42.27 N	71.8 W
86	Winchester		N. H.	42.45 N	72.25 W
84	Winchester		Ohio	40.10 N	84.50 W
82	Winchester		Tenn.	35.11 N	86.7 W
85	Winchester		Va.	39.10 N	78.12 W
85	Windber	(wĭnd'bĕr)	Pa.	40.15 N	78.48 W
76	Wind Cave Natl. Park		S. D.	43.33 N	103.29 W
82	Winder	(wĭn'dĕr)	Ga.	33.58 N	83.43 W
114	Windermere	(wĭn'dĕr-mĕr)	Gt. Brit.	54.25 N	2.55 W
85	Windham	(wĭnd'ăm)	Conn.	41.44 N	2.6 W
134	Windhoek	(vĭnt'hŏŏk)	S. W. Afr.	22.33 S	17.10 E
77	Windom	(wĭn'dŭm)	Minn.	43.52 N	95.5 W
159	Windora	(wĭn-dō'rȧ)	Austl.	25.29 S	142.40 E
73	Wind R. (wind)		Wyo.	43.25 N	109.15 W
73	Wind River Ra.		Wyo.	43.0 N	109.30 W
89	Windsor	(wĭn'zĕr)	Can.	45.5 N	64.14 W
89	Windsor		Can.	42.18 N	82.50 W
78	Windsor		Colo.	40.27 N	104.54 W
114	Windsor		Gt. Brit.	51.25 N	0.35 W
79	Windsor		Mo.	38.32 N	93.29 W
83	Windsor		N. C.	35.59 N	76.57 W
86	Windsor		Vt.	43.30 N	72.25 W
97	Windward Chan.	(wĭnd'wĕrd)	W. I.	19.50 N	73.50 W
91	Windward Is.		W. I.	13.0 N	61.30 W
95	Windward Is.		W. I. (In.)		
79	Winfield	(wĭn'fēld)	Kan.	37.14 N	97.0 W
144	Wingsun	(wĭng'sōōn')	Chn.	22.52 N	109.2 E
89	Winisk R.	(wĭn'ĭsk)	Can.	54.32 N	87.0 W
80	Wink	(wĭŋk)	Tex.	31.48 N	103.9 W
132	Winneba	(wĭn'ē-bȧ)	G. C.	5.28 N	0.38 W
77	Winnebago	(wĭn-ē-bā'gō)	Minn.	43.47 N	94.8 W
77	Winnebago, L.		Wis.	44.0 N	88.25 W
72	Winnemucca	(wĭn-ē-mŭk'ȧ)	Nev.	40.59 N	117.43 W
86	Winnepesaukee, L.	(wĭn'ē-pē-sô'kē)	N. H.	43.40 N	71.25 W
76	Winner	(wĭn'ĕr)	S. D.	43.22 N	99.51 W
62	Winnetka	(wĭ-nĕt'kȧ)	Ill. (Chicago In.)	42.5 N	87.43 W
73	Winnett	(wĭn'ĕt)	Mont.	47.1 N	108.20 W
81	Winnfield	(wĭn'fēld)	La.	31.55 N	92.39 W
77	Winnibigoshish L.	(wĭn'ĭ-bĭ-gō'shĭsh)	Minn.	47.25 N	94.10 W
88	Winnipeg	(wĭn'ĭ-pĕg)	Can.	49.47 N	97.15 W
64	Winnipeg		Can. (In.)		
88	Winnipeg L.		Can.	53.0 N	97.0 W
88	Winnipegosis	(wĭn'ĭ-pē-gō'sĭs)	Can.	51.42 N	99.59 W
88	Winnipegosis, L.		Can.	52.40 N	99.58 W
81	Winnsboro	(wĭnz'bŭr-ō)	La.	32.8 N	90.43 W
83	Winnsboro		S. C.	34.22 N	81.6 W
81	Winnsboro		Tex.	32.57 N	95.18 W
77	Winona	(wĭ-nō'nȧ)	Minn.	44.3 N	91.38 W
82	Winona		Miss.	33.28 N	89.43 W
86	Winooski	(wĭ-nōōs'kē)	Vt.	44.31 N	73.11 W
116	Winsford	(wĭnz'fĕrd)	Gt. Brit.	53.11 N	2.30 W
75	Winslow	(wĭnz'lō)	Ariz.	35.1 N	110.43 W
67	Winslow		Wash. (Seattle In.)	47.37 N	122.32 W
85	Winsted	(wĭn'stĕd)	Conn.	41.55 N	73.5 W
116	Winster	(wĭn'stĕr)	Gt. Brit.	53.8 N	1.38 W
83	Winston-Salem	(sā'lĕm)	N. C.	36.5 N	80.14 W
83	Winter Garden		Fla. (In.)	28.32 N	81.34 W
83	Winter Haven		Fla. (In.)	28.2 N	81.43 W
83	Winter Park		Fla. (In.)	28.36 N	81.20 W
80	Winters	(wĭn'tĕrz)	Tex.	31.59 N	99.58 W
77	Winterset	(wĭn'tĕr-sĕt)	Ia.	71.19 N	94.1 W
120	Winterthur	(vĭn'tĕr-tōōr)	Switz.	47.30 N	8.42 E
86	Winthrop	(wĭn'thrŭp)	Me.	44.19 N	70.0 W
87	Winthrop		Mass. (In.)	42.22 N	70.59 W
77	Winthrop		Minn.	44.32 N	94.20 W
159	Winton		Austl.	22.14 S	143.0 E
157	Winton	(wĭn'tŭn)	N. Z.	46.8 S	168.20 E
117	Winwick	(wĭn'wĭk)	Gt. Brit. (Liverpool In.)	53.25 N	2.36 W
73	Wiota	(wī-ō'tȧ)	Mont.	48.7 N	106.14 W
116	Wirksworth	(wûrks'wûrth)	Gt. Brit.	53.5 N	1.35 W
114	Wisbech	(wĭz'bĕch)	Gt. Brit.	52.40 N	0.10 E
85	Wisconisco	(wĭs-kŏn-ĭs'kō)	Pa.	40.35 N	76.43 W
77	Wisconsin (State)	(wĭs-kŏn'sĭn)	U. S.	44.40 N	89.40 W
77	Wisconsin Dells		Wis.	43.38 N	89.45 W
77	Wisconsin R.		Wis.	44.10 N	89.54 W
77	Wisconsin Rapids		Wis.	44.23 N	89.48 W
76	Wishek	(wĭsh'ĕk)	N. D.	46.16 N	99.34 W
121	Wisla (Vistula) R.	(vĕs'wȧ) (vĭs'tū-lȧ)	Pol.	51.4 N	21.50 E
121	Wisloka R.	(vĕs-wō'kȧ)	Pol.	49.50 N	21.23 E
101	Wismar	(wĭz'mär)	Br. Gu.	5.58 N	58.15 W
120	Wismar	(vĭs'mär)	Ger.	53.54 N	11.26 E
76	Wisner	(wĭz'nĕr)	Neb.	42.0 N	96.54 W
123	Wissembourg	(vē-sȧN-bōōr')	Fr.	49.1 N	7.59 E
134	Wissmar Pool (L.)	(vĭs'mär)	Bel. Cong.	3.12 S	17.20 E
114	Witham (R.)	(wĭdh'ăm)	Gt. Brit.	53.0 N	0.10 W
114	Withernsea	(wĭdh'ĕrn-sē)	Gt. Brit.	53.40 N	0.5 E
117	Withington	(wĭdh'ĭng-tŭn)	Gt. Brit. (Liverpool In.)	53.26 N	2.13 W
82	Withlacoochee R.	(wĭth-lȧ-kōō'-chē)	Fla.	31.0 N	83.18 W
117	Wittenau	(vĭt'ē-nou)	Ger. (Berlin In.)	52.36 N	13.20 E
	Wittenberg, see Lutherstadt, Ger.				
120	Wittenberge	(vĭt-ĕn-bĕr'gē)	Ger.	53.0 N	11.43 E
120	Wittlich	(vĭt'lĭK)	Ger.	49.58 N	6.53 E
120	Wittstock	(vĭt'shtŏk)	Ger.	53.11 N	12.26 E
135	Witu	(wē'too)	Kenya	2.18 S	40.28 E
121	Wkra (Dzialdowka) R.	(f'krȧ) (dzhȧl-dōōf'kȧ)	Pol.	52.50 N	20.48 E
121	Wloclawek	(vwô-tswȧ'vĕk)	Pol.	52.38 N	19.6 E
121	Wlodawa	(vwô-dȧ'vȧ)	Pol.	51.33 N	23.33 E
121	Wloszczowa	(vwôsh-chô'vȧ)	Pol.	50.51 N	19.58 E
87	Woburn	(wōō'bŭrn) (wō'bŭrn)	Mass. (In.)	42.28 N	71.9 W
120	Wolfenbüttel	(vôl'fĕn-bût-ĕl)	Ger.	52.10 N	10.31 E
85	Wolf I.	(wōōlf)	Can.	44.10 N	76.25 W
62	Wolf L.		Ill.-Ind. (Chicago In.)	41.40 N	87.32 W
82	Wolf R.		Tenn.-Miss.	35.5 N	89.40 W
77	Wolf R.		Wis.	44.50 N	88.38 W
73	Wolf Point		Mont.	48.6 N	105.40 W
86	Wolfville	(wōōlf'vĭl)	Can.	45.5 N	64.21 W
120	Wolgast	(vôl'gȧst)	Ger.	54.4 N	13.45 E
158	Wollall	(wōōl'ôl)	Austl.	19.45 S	120.58 E
88	Wollaston L.	(wōōl'ȧs-tŭn)	Can.	58.15 N	103.30 W
159	Wollongong	(wōōl'ŭn-gŏng)	Austl.	34.24 S	150.54 E
121	Wolomin	(vô-wō'mĕn)	Pol.	52.19 N	21.15 E
116	Wolstanton	(wōōl-stăn'tŭn)	Gt. Brit.	53.2 N	2.13 W
114	Wolverhampton	(wōōl'vĕr-hămp-tŭn)	Gt. Brit.	52.35 N	2.10 W
116	Wolverton	(wōōl'vĕr-tŭn)	Gt. Brit.	52.4 N	0.48 W
117	Wommelghem	(vŏm'ĕl-gĕm)	Bel. (Anvers In.)	51.12 N	4.31 E
147	Wŏnju	(wŭn'jōō')	Kor.	37.21 N	127.57 E
147	Wŏnsan (Genzan)	(wŭn'sän') (gĕn'zȧn)	Kor.	39.10 N	127.26 E
159	Wonthaggi	(wŏnt-hăg'ē)	Austl.	38.37 S	145.33 E
76	Wood	(wōōd)	S. D.	43.28 N	100.24 W
76	Woodbine	(wōōd'bĭn)	Ia.	41.45 N	95.42 W
63	Woodbridge	(wōōd'brĭj)	N.J. (New York In.)	40.33 N	74.17 W
72	Woodburn	(wōōd'bûrn)	Ore.	45.9 N	122.51 W
63	Woodbury	(wōōd'bĕr-ē)	N. J. (Philadelphia In.)	39.50 N	75.9 W
117	Woodchurch	(wōōd'chûrch)	Gt. Brit. (Liverpool In.)	53.23 N	3.6 W
117	Woodford	(wōōd'fĕrd)	Gt. Brit. (London In.)	51.36 N	0.1 E
117	Wood Green		Gt. Brit. (London In.)	51.36 N	0.8 W
67	Woodinville	(wōōd'ĭn-vĭl)	Wash. (Seattle In.)	47.45 N	122.10 W
74	Woodland	(wōōd'lȧnd)	Calif.	38.40 N	121.48 W
67	Woodland		Wash. (Portland In.)	45.53 N	122.45 W
65	Woodland Park		Colo. (Colo. Sprs. In.)	38.59 N	105.4 W
151	Woodlark (Murua) (I.)	(wōōd'-lärk) (mōō'rōō-ȧ)	Pap. Ter.	9.0 S	152.45 E
62	Woodlawn Beach	(wōōd'lôn bēch)	N.Y. (Buffalo In.)	42.48 N	78.51 W
61	Wood River		Ill. (St. Louis In.)	38.51 N	90.6 W
158	Woodroffe, Mt.	(wōōd'rŭf)	Austl.	26.0 S	132.0 E
83	Woodruff	(wōōd'rŭf)	S. C.	34.44 N	82.2 W
62	Woodruff Place		Ind. (Indianapolis In.)	39.47 N	86.7 W
61	Woods Cross		Utah (Salt Lake City In.)	40.53 N	111.55 W
84	Woodsfield	(wōōdz'fēld)	Ohio	39.45 N	81.9 W
158	Woods, L.	(wōōdz)	Austl.	17.50 S	133.30 E
77	Woods, L. of the		Can.-Minn.	49.10 N	94.40 W
89	Woodstock		Can.	46.1 N	67.37 W
84	Woodstock		Can.	43.8 N	80.50 W
77	Woodstock		Ill.	42.20 N	88.28 W
85	Woodstock		Va.	38.54 N	78.29 W
86	Woodsville	(wōōdz'vĭl)	N. H.	44.9 N	72.0 W
160	Woodville	(wōōd'vĭl)	Austl. (Adelaide In.)	34.53 S	138.33 E
82	Woodville		Miss.	31.6 N	91.18 W
156	Woodville		N. Z.	40.20 S	175.55 E
81	Woodville		Tex.	30.47 N	94.25 W
78	Woodward		Okla.	36.26 N	99.25 W
157	Woolston	(wōōl'stŭn)	N. Z. (In.)	43.32 S	172.43 E
117	Woolton	(wōōl'tŭn)	Gt. Brit. (Liverpool In.)	53.22 N	2.52 W
117	Woolwich	(wōōl'ĭj)	Gt. Brit. (London In.)	51.29 N	0.2 E
63	Woonsocket	(wōōn-sŏk'ĕt)	R.I. (Providence In.)	42.0 N	71.31 W
76	Woonsocket		S. D.	44.4 N	98.16 W
84	Wooster	(wōōs'tĕr)	Ohio	40.49 N	81.56 W
145	Woosung	(wōō'sōōng')	Chn.	31.21 N	121.30 E
114	Worcester		Gt. Brit.	52.10 N	2.10 W
86	Worcester		Mass.	42.15 N	71.50 W
134	Worcester		U. S. Afr.	33.39 S	19.22 E
116	Worcester Co.		Gt. Brit.	52.19 N	2.15 W
114	Workington	(wûr'kĭng-tŭn)	Gt. Brit.	54.35 N	3.30 W
116	Worksop	(wûrk'sŏp) (wûr'sŭp)	Gt. Brit.	53.18 N	1.7 W
73	Worland	(wûr'lȧnd)	Wyo.	44.1 N	107.57 W
120	Worms	(vōrms)	Ger.	49.37 N	8.21 E
62	Worth	(wûrth)	Ill. (Chicago In.)	41.41 N	87.48 W
81	Wortham	(wûr'dhăm)	Tex.	31.46 N	96.28 W
114	Worthing	(wûr'dhĭng)	Gt. Brit.	50.50 N	0.25 W
84	Worthington	(wûr'dhĭng-tŭn)	Ind.	39.6 N	87.0 W
76	Worthington		Minn.	43.38 N	95.35 W
150	Wowoni I.	(wō-wō'nē)	Indon.	4.0 S	123.0 E
116	Wragby	(răg'bē)	Gt. Brit.	53.17 N	0.19 W
139	Wrangel I.	(răŋ'gĕl)	Sov. Un.	70.45 N	180.0 E
69	Wrangell		Alsk.	56.25 N	132.30 W
69	Wrangell, Mt.		Alsk.	62.5 N	144.0 W
114	Wrath, C.	(răth)	Gt. Brit.	58.35 N	5.0 W
78	Wray	(rā)	Colo.	40.5 N	102.15 W
116	Wreak, R.	(rĕk)	Gt. Brit.	52.44 N	1.0 W
159	Wreck Reef	(rĕk)	Austl.	22.15 S	155.30 E
116	Wrekin, The (Mt.)	(rĕk'ĭn)	Gt. Brit.	52.40 N	2.33 W
83	Wrens	(rĕnz)	Ga.	33.13 N	82.23 W
87	Wrentham	(rĕn'thȧm)	Mass. (In.)	42.3 N	71.20 W
114	Wrexham	(rĕk'sȧm)	Gt. Brit.	53.0 N	2.55 W
120	Wriezen	(vrē'zĕn)	Ger.	52.44 N	14.6 E
153	Wright	(rīt)	Phil.	11.47 N	125.2 E
83	Wrightsville	(rīts'vĭl)	Ga.	32.43 N	82.43 W
88	Wrigley	(rĭg'lē)	Can.	63.20 N	124.15 W
121	Wroclaw (Breslau)	(vrô'tslȧv) (brĕs'lou)	Pol.	51.7 N	17.2 E
121	Wrzésnia	(vzhăsh'nyȧ)	Chn.	52.18 N	17.33 E
120	Wschowa	(vĭsh'kô-vȧ)	Pol.	51.47 N	16.19 E
146	Wuan	(wōō'ăn')	Chn.	36.46 N	114.18 E
145	Wuchang	(wōō'chȧng')	Chn.	33.32 N	114.10 E
148	Wuchang		Chn.	44.50 N	127.12 E
145	Wuchanghsien	(wōō'chȧng'hsyĕn')	Chn.	30.22 N	114.45 E
146	Wucheng	(wōō'chĕng')	Chn.	37.8 N	115.53 E
146	Wuchih	(wōō'chĭ')	Chn.	35.3 N	113.28 E
146	Wuching	(wōō'chĭng')	Chn.	39.32 N	116.51 E
144	Wuchow	(wōō'chō')	Chn.	23.28 N	111.20 E
144	Wuchwan	(wōō'chwȧn')	Chn.	28.22 N	108.2 E
144	Wufeng (Changlo)	(wōō'fĕng') (chȧng'lō')	Chn.	30.18 N	110.35 E
146	Wuho	(wōō'hō')	Chn.	33.8 N	117.50 E
146	Wuhsien	(wōō'hsyĕn')	Chn.	38.6 N	113.26 E
145	Wuhu	(wōō'hōō')	Chn.	31.20 N	118.23 E
144	Wukang	(wōō'kȧng')	Chn.	26.40 N	110.25 E
145	Wukang		Chn.	30.33 N	119.57 E
146	Wukao R.	(wōō'kȧ'ō)	Chn.	36.35 N	120.13 E

ng-sing; ŋ-bank; N-nasalized n; nŏd; cŏmmit; ōld; ôbey; ôrder; fōōd; fŏŏt; ou-out; s-soft; sh-dish; th-thin; pūre; ûnite; ûrn; stŭd; circŭs; ü-as "y" in study; '-indeterminate vowel.

Page	Name	Pronunciation	Region	Lat. °′	Long. °′
146	Wuki	(wōō'kĭ′)	Chn.	38.16 N	114.56 E
146	Wukiang	(wōō'kyăng′)	Chn.	38.10 N	115.21 E
146	Wukiao	(wōō'kyä′ō)	Chn.	37.45 N	116.23 E
148	Wukon R.	(wōō'kŏn′)	Chn.	46.27 N	130.27 E
145	Wu Kung Shan (Mts.)	(wōō′ kŏŏng′ shăn′)	Chn.	27.0 N	115.40 E
148	Wulachieh	(wōō'lä-kē′ä)	Chn.	44.4 N	126.30 E
145	Wuning	(wōō'nĭng′)	Chn.	29.10 N	114.43 E
95	Wuonta	(wōō-ōn′tä)	Nic.	13.31 N	83.32 W
145	Wuping	(wōō'pĭng′)	Chn.	25.3 N	115.54 E
120	Wuppertal	(vōōp'ĕr-täl)	Ger.	51.16 N	7.10 E
	Wu R., see Yu R., China.				
144	Wu R.		Chn.	29.20 N	107.42 E
145	Wu R.		Chn.	28.6 N	120.25 E
120	Württemberg (State)	(vür′tĕm-bĕrgh)	Ger.	48.35 N	9.20 E
120	Würzburg	(vürts'bōōrgh)	Ger.	49.48 N	9.56 E
120	Wurzen	(vōōrt'sĕn)	Ger.	51.23 N	12.45 E
144	Wushan	(wōō'shän′)	Chn.	31.10 N	109.45 E
142	Wushih (Uch Turfan)	(wōō'shĭ) (ōōch′ tōōr-fän′)	Chn.	41.7 N	79.30 E
145	Wusih	(wōō'sĭ′)	Chn.	31.32 N	120.18 E
142	Wusu (Kweitun)	(wōō'sōō′) (kwā′tōōn′)	Chn.	44.29 N	84.28 E
145	Wusueh	(wōō'sōō'ä)	Chn.	29.46 N	115.52 E
	Wusung, see Woosung, China.				
146	Wutai	(wōō'tī′)	Chn.	38.46 N	113.23 E
146	Wutai Shan (Mts.)	(shän′)	Chn.	39.5 N	113.30 E
146	Wutaishan (Mt.)		Chn.	38.47 N	113.47 E
146	Wuting	(wōō'tĭng′)	Chn.	37.32 N	117.32 E
145	Wuwei	(wōō'wā′)	Chn.	31.17 N	117.52 E
145	Wuyi	(wōō'yĭ′)	Chn.	28.53 N	119.52 E
146	Wuyi		Chn.	37.56 N	115.53 E
146	Wuyi		Chn.	32.15 N	118.27 E
145	Wuyuan	(wōō'yōō-ăn′)	Chn.	29.17 N	117.50 E
143	Wuyun	(wōō-yŭn′)	Chn.	49.5 N	130.1 E
159	Wyalong	(wī'ä-lŏng)	Austl.	33.55 S	147.16 E
84	Wyandotte	(wī'ăn-dŏt)	Mich.	42.12 N	83.10 W
114	Wycombe	(wĭ'kŭm)	Gt. Brit.	51.40 N	0.50 W
116	Wye, R.	(wī)	Gt. Brit.	53.13 N	1.42 W
79	Wymore	(wĭ'mōr)	Neb.	40.9 N	96.39 W
135	Wynberg	(wĭn'bĕrg)	U. S. Afr.	33.59 S	18.25 E
158	Wyndham	(wĭnd'ăm)	Austl.	15.30 S	128.10 E
157	Wyndham		N. Z.	46.30 S	168.50 E
117	Wyneghem	(vĭ'nĕ-gĕm)	Bel. (Anvers In.)	51.14 N	4.31 E
79	Wynne	(wĭn)	Ark.	35.13 N	90.47 W
79	Wynne Wood		Okla.	34.37 N	97.10 W
79	Wynona	(wĭ-nō'nä)	Okla.	36.33 N	96.19 W
160	Wynyard	(wĭn'yĕrd)	Austl. (Tas. In.)	41.0 S	145.43 E
73	Wyoming (State)	(wĭ-ō'mĭng)	U. S.	41.05 N	105.30 W
73	Wyoming Ra.		Wyo.	42.40 N	110.40 W
160	Wyreema	(wĭ-rē'mä)	Austl. (In.)	27.36 S	151.54 E
116	Wyre Forest	(wĭr)	Gt. Brit.	52.26 N	2.26 W
116	Wyre, R.		Gt. Brit.	53.51 N	2.57 W
121	Wysokie Mazowieckie	(vē-sō'kyĕ mä-zō-vyĕts'kyĕ)	Pol.	52.56 N	22.43 E
121	Wyszków	(vēsh'kōōf)	Pol.	52.36 N	21.28 E
83	Wytheville	(wĭth'vĭl)	Va.	36.57 N	81.6 W
96	Xagua Bank	(sä'gwä)	Cuba	21.40 N	81.0 W
127	Xanthē	(ksăn'thē)	Grc.	41.8 N	24.53 E
84	Xenia	(zē'nĭ-ä)	Ohio	39.43 N	83.55 W
127	Xerokhorios (I.)	(ksē-rō-kō'rĭ-ōs)	Grc.	39.10 N	23.59 E
92	Xicotencatl	(sē-kō-tĕn-kät′l)	Mex.	23.0 N	98.56 W
92	Xilitla	(sē-lē'tlä)	Mex.	21.23 N	99.2 W
101	Xingú, R.	(zhēn-gōō′)	Braz.	3.0 S	52.15 W
93	Xochaque	(sō-chä'kä)	Mex. (In.)	19.25 N	98.56 W
92	Xochihuehuetlán	(sō'chē-wä'-wē-tlän′)	Mex.	17.55 N	98.33 W
93	Xochimilco	(sō-chē-mēl'kō)	Mex. (In.)	19.16 N	99.6 W
93	Xochinahuac	(sō-chē-nä-wäk′)	Mex. (In.)	19.30 N	99.11 W
93	Xochitepec	(sō-chē-tä-pĕk′)	Mex. (In.)	19.15 N	99.8 W
93	Xocoyahualco	(sō-kō-yä-wäl'kō)	Mex. (In.)	19.31 N	99.13 W
139	Yablonovyy Mts.	(yä-blō-nō-vē′)	Sov. Un.	53.30 N	115.0 E
121	Yablonitsa Pass	(yä-blō-nē'tsä)	Sov. Un.	48.22 N	24.23 E
142	Yachow	(yä'chō′)	Chn.	29.56 N	102.50 E
142	Yachu (Yalung Ho) (R.)	(yä'chōō′) (yä'lōōng′ hō′)	Chn.	30.0 N	101.6 E
67	Yacolt	(yăk'kōlt)	Wash. (Portland In.)	45.52 N	122.24 W
100	Yacuiba	(yä-kōō-ē'bä)	Bol.	21.58 S	64.0 W
83	Yadkin R.	(yăd'kĭn)	N. C.	35.40 N	80.20 W
129	Yagotin	(yä'gō-tĕn)	Sov. Un.	50.17 N	31.45 E
96	Yaguajay	(yä-guä-hä'ē)	Cuba	22.17 N	79.18 W
92	Yahualica	(yä-wä-lē'kä)	Mex.	21.9 N	102.57 W
93	Yahuatengo	(yä-wä-tĕn gō)	Mex. (In.)	19.38 N	98.54 W
129	Yaila Range	(yä'ē-lä)	Sov. Un.	44.50 N	34.30 E
93	Yajalón	(yä-hä-lōn′)	Mex.	17.17 N	92.10 W
72	Yakima	(yăk'ĭ-mä)	Wash.	46.36 N	120.30 W
72	Yakima R.		Wash.	46.45 N	120.21 W
149	Yaku I.	(yä'kōō)	Jap.	30.15 N	130.30 E
139	Yakut (Aut. Rep.)	(yä-kōōt′)	Sov. Un.	65.0 N	125.0 E
69	Yakutat	(yăk'ōō-tät)	Alsk.	59.35 N	139.48 W
139	Yakutsk	(yä-kōōtsk′)	Sov. Un.	62.0 N	129.50 E
93	Yalálag (Villa Hidalgo)	(yä-lä'läg) (vēl'yä ē-dăl'gō)	Mex.	17.12 N	96.11 W
65	Yale (yāl)		Can. (Vancouver In.)	49.33 N	121.25 W
84	Yale		Mich.	43.8 N	82.46 W
79	Yale		Okla.	36.7 N	96.43 W
67	Yale		Wash. (Portland In.)	45.58 N	122.19 W
83	Yale, L.		Fla.	28.55 N	81.45 W
133	Yalinga	(yä-lĭn'gä)	Fr. Eq. Afr.	6.50 N	23.27 E
82	Yalobusha R.	(yä-lō-bŏŏsh′ä)	Miss.	33.47 N	89.30 W
148	Yal R.	(yäl)	Chn.	48.0 N	122.35 E
129	Yalta (Krasnoarmeisk)	(yäl'tä) (krăs-nō-är-mäsk′)	Sov. Un.	44.29 N	34.10 E
142	Yalung Ho (Yachu) (R.)	yä'lōōng′ hō′) (yä'chōō′)	Chn.	30.0 N	101.6 E
147	Yalu R.	(yä'lōō′)	Chn.-Kor.	40.10 N	124.30 E
138	Yalutorovsk	(yä-lōō-tō'rôfsk)	Sov. Un.	56.40 N	66.25 E
149	Yamabe	(yä'mä-bä)	Jap. (Osaka In.)	34.59 N	135.23 E
149	Yamada	(yä'mä-dä)	Jap.	33.36 N	133.40 E
148	Yamagata	(yä-mä'gä-tä)	Jap.	38.14 N	140.21 E
149	Yamaguchi	(yä-mä'gōō-chē)	Jap.	34.11 N	131.30 E
138	Yamal Pen.	(yä-mäl′)	Sov. Un.	71.0 N	71.0 E
97	Yamasa	(yä-mä'sä)	Dom. Rep.	18.47 N	70.2 W
149	Yamasaki	(yä'mä'sä-kē)	Jap.	35.1 N	134.32 E
149	Yamatogawa R.	(yä-mä-tō'gä-wä)	Jap. (Osaka In.)	34.36 N	135.33 E
151	Yamdena (I.)	(yäm-dä'nä)	Indon.	7.30 S	131.30 E
142	Yamdok (Palti), L.	(yäm'dŏk′) (päl'tē)	Chn.	29.0 N	90.45 E
142	Yamethin	(yŭ-mē'thĕn)	Bur.	20.15 N	96.28 E
152	Y'ami I.	(ē-ä'mē)	Phil. (In.)	21.5 N	121.58 E
159	Yamma Yamma, L.	(yäm'ä yäm'ä)	Austl.	26.30 S	141.30 E
78	Yampa R.	(yăm'pä)	Colo.	40.28 N	107.10 W
139	Yamsk	(yämsk)	Sov. Un.	59.35 N	154.0 E
159	Yanac	(yăn'äk)	Austl.	36.9 S	141.29 E
149	Yanagawa	(yä-nä'gä-wä)	Jap.	33.11 N	130.23 E
141	Yanam	(yŭnŭm′)	India	16.44 N	82.12 E
139	Yana R.	(yä'nä)	Sov. Un.	68.0 N	134.10 E
144	Yanfa	(yän'fä′)	Chn.	25.14 N	113.10 E
146	Yangcheng	(yäng'chĕng′)	Chn.	33.51 N	113.38 E
146	Yanhchow	(yäng'chō′)	Chn.	32.26 N	119.23 E
147	Yangdŏk	(yäng'dŭk′)	Kor.	39.9 N	126.54 E
142	Yangihissar (Yingkisha)	(yäŋ'gē-hĭs'är) (yĭng'kĭ-shä′)	Chn.	39.2 N	75.37 E
142	Yangi Shahr (Shuleh)	(yäŋ'gē shär′) (shōō'lä′)	Chn.	41.22 N	80.25 E
146	Yangku	(yäng'kōō′)	Chn.	36.8 N	115.53 E
143	Yangkyung	(yäng'kyŏŏng′)	Chn. (Shanghai In.)	31.11 N	121.31 E
144	Yangli	(yäng'lē′)	Chn.	22.52 N	107.19 E
147	Yangpyŏng	(yäng'pyŭng′)	Kor.	37.29 N	127.29 E
144	Yangshan	(yäng'shän′)	Chn.	24.27 N	112.23 E
146	Yangsin	(yäng'sĭn′)	Chn.	37.46 N	117.28 E
144	Yangso	(yäng'sō′)	Chn.	24.40 N	110.24 E
143	Yangtze Kiang (R.)	(yäng'tsĕ kyäng′)	Chn.	30.0 N	116.30 E
144	Yangtze Kiang (Great R.)		Chn.	30.10 N	108.0 E
142	Yangtze Kiang (Dichu) (R.)	(dē'chōō′)	Chn.	33.0 N	97.30 E
146	Yangwu	(yäng'wōō′)	Chn.	35.1 N	114.11 E
147	Yangyang	(yäng'yäng′)	Kor.	38.4 N	128.38 E
67	Yankton	(yănk'tŭn)	Ore. (Portland In.)	45.52 N	122.52 W
76	Yankton		S. D.	42.53 N	97.23 W
127	Yannina (Ioannina)	(yä'nē-nä) (yō-ä'nē-nä)	Grc.	39.38 N	20.53 E
129	Yanushpol	(yä-nōōsh'pōl′)	Sov. Un.	49.53 N	28.12 E
133	Yao	(yä'ō)	Fr. Eq. Afr.	13.0 N	17.36 E
132	Yaoundé	(yä-ōōn-dā′)	Cam.	3.58 N	11.40 E
5	Yap (I.)	(yăp)	Pac. O.	9.30 N	138.10 E
97	Yaque del Norte, R.	(yä'kā dĕl nōr'tä)	Dom. Rep.	19.40 N	71.8 W
97	Yaque del Sur, R.	(dĕl sōōr′)	Dom. Rep.	18.40 N	71.8 W
97	Yaque, Pico del (Mt.)	(pē'kō dĕl yä'kä)	Dom. Rep.	19.2 N	70.58 W
159	Yaraka	(yä-răk'ä)	Austl.	24.50 S	144.5 E
110	Yaransk	(yä-ränsk′)	Sov. Un.	57.15 N	47.50 E
133	Yarda	(yär'dä)	Fr. Eq. Afr.	18.30 N	19.13 E
148	Yarigadake (Mt.)	(yä-rē-gä'dä-kē)	Jap.	36.28 N	137.35 E
142	Yarkand (Soche)	(yär-kănt′) (sō'chē′)	Chn.	38.12 N	77.30 E
89	Yarmouth	(yär'mŭth)	Can.	43.57 N	66.5 W
160	Yarra, R.	(yăr'ä)	Austl. (Melbourne In.)	37.50 S	144.57 E
160	Yarraville	(yăr'ä-vĭl)	Austl. (Melbourne In.)	37.49 S	144.53 E
160	Yarra Yarra Cr.	(yăr'ä yăr'ä)	Austl. (Melbourne In.)	37.45 S	145.5 E
110	Yarro-to, L.	(yä'rō-tō′)	Sov. Un.	68.30 N	71.30 E
128	Yartsev	(yärt'sĕf)	Sov. Un.	55.2 N	32.40 E
138	Yartsevo	(yär'tsyĕ-vō)	Sov. Un.	55.06 N	32.37 E
100	Yarumal	(yä-rōō-mäl′)	Col.	6.32 N	75.32 W
119	Yaschuny	(yäsh'chōō-nĭ)	Sov. Un.	54.27 N	25.20 E
121	Yaselda R.	(yä-syŭl'dä)	Sov. Un.	52.15 N	25.55 E
121	Yasenya	(yä'sē-nyä)	Sov. Un.	48.17 N	24.22 E
97	Yateras	(yä-tä'räs)	Cuba	19.59 N	74.58 W
79	Yates Center	(yāts)	Kan.	37.53 N	95.44 W
89	Yathkyed L.	(yäth-kī-ĕd′)	Can.	62.45 N	97.32 W
149	Yatsugatake (Mt.)	(yät'sōō-gä′-tä-kä)	Jap.	35.58 N	138.22 E
149	Yatsushiro	(yät'sōō'shē-rō)	Jap.	32.30 N	130.35 E
141	Yatung	(yä'tōōng)	Chn.	27.28 N	88.59 E
147	Yatushiro B.	(yä'tōō'shē-rō)	Jap.	32.23 N	130.35 E
92	Yautepec	(yä-ōō-tä-pĕk′)	Mex.	18.53 N	99.4 W
121	Yavaruv	(yä-vä'rōōf)	Sov. Un.	49.56 N	23.23 E
149	Yawata	(yä'wä-tä)	Jap.	33.47 N	130.46 E
149	Yawata		Jap.	34.50 N	135.40 E
149	Yawatahama	(yä'wä'tä'hä-mä)	Jap.	33.25 N	132.25 E
138	Yaxartes (Sir Darya) R.	(yäks-är'-tēz) (sēr där'yä)	Sov. Un.	45.0 N	65.0 E
82	Yazoo City	(yä'zōō)	Miss.	32.50 N	90.25 W
82	Yazoo R.		Miss.	33.0 N	90.20 W
63	Yeadon (yē'dŭn)		Pa. (Philadelphia In.)	39.56 N	75.15 W
124	Yecla	(yā'klä)	Sp.	38.36 N	1.8 W
142	Yehcheng (Qargaliq)	(yĕ'chĕng′) (kär'gä-lĭk)	Chn.	37.28 N	79.41 E
138	Yelabuga	(yĕ-lä'bōō-gä)	Sov. Un.	55.45 N	52.5 E
105	Yelets	(yĕ-lyĕts′)	Sov. Un.	52.38 N	38.30 E
139	Yelizaveta, C.	(yĕ-lyē-sä-vyĕ'tä)	Sov. Un.	54.30 N	142.50 E
114	Yell (I.)	(yĕl)	Gt. Brit. (In.)	60.40 N	1.5 W
88	Yellowknife	(yĕl'ō-nīf)	Can.	62.28 N	114.42 W
146	Yellow R. (Hwang Ho)	(hwăng′ hō′)	Chn.	36.0 N	115.58 E
82	Yellow R.		Fla.	31.0 N	85.32 W
147	Yellow Sea (Hwang Hai)	(hwăng′ hī′)	Chn.	36.0 N	123.0 E
73	Yellowstone L.	(yĕl'ō-stōn)	Wyo.	44.25 N	110.25 W
73	Yellowstone Natl. Park		Wyo.	44.45 N	110.40 W
73	Yellowstone R.		Mont.-N. D.	46.0 N	107.0 W
67	Yelm	(yĕlm)	Wash. (Seattle In.)	46.57 N	122.36 W
139	Yelovka (Elovka)	(yĕ-lŏf'ká)	Sov. Un.	56.59 N	160.45 E
124	Yéltes R.	(yāl'tĕs)	Sp.	41.0 N	6.30 W
132	Yelwa	(yĕl'wä)	Nig.	8.58 N	9.46 E
140	Yemen	(yĕm'ĕn)	Asia	15.0 N	44.15 E
142	Yenan	(yĕn'ăn′)	Chn.	36.35 N	109.35 E
141	Yenangyaung	(yä'nän-djoung)	Bur.	20.27 N	94.55 E
140	Yenbo	(yĕn'bō)	Sau. Ar.	24.0 N	38.10 E
146	Yencheng	(yĕn'chĕng′)	Chn.	33.20 N	120.5 E
146	Yencheng		Chn.	33.35 N	113.57 E
143	Yenchi (Chultzuchien)	(yĕn'chĭ′) (chŏŏl'tzōō-chyĕn′)	Chn.	43.0 N	129.32 E
145	Yenchow	(yĕn'chō′)	Chn.	29.36 N	119.36 E
146	Yenchow		Chn.	35.43 N	116.53 E
132	Yendi	(yĕn'dē)	G. C.	9.28 N	0.2 E
127	Yenişehir	(yĕ-nē-shĕ'hĭr)	Tur.	39.59 N	26.11 E
138	Yenisey (Enisei) R.		Sov. Un.	61.30 N	90.0 E
138	Yeniseysk	(yĕ-nĭ-sä'ĭsk)	Sov. Un.	58.30 N	92.10 E
142	Yenki (Qara Shahr)	(yĕn'kĭ′) (ká'rä shär′)	Chn.	42.2 N	86.28 E
146	Yenling	(yĕn'lĭng′)	Chn.	34.11 N	114.17 E
65	Yennadon	(yĕn'ä-dŭn)	Can. (Vancouver In.)	49.15 N	122.35 W
145	Yenping	(yĕn'pĭng′)	Chn.	26.38 N	118.3 E
146	Yen R.	(yĕn)	Chn.	33.50 N	119.20 E
146	Yenshan	(yĕn'shän′)	Chn.	38.15 N	117.4 E
68	Yenta R.	(yĕn'tä)	Alsk. (In.)	61.40 N	150.35 W
146	Yentsing	(yĕn'tsĭng′)	Chn.	35.7 N	114.24 E
158	Yeo, L.	(yō)	Austl.	27.27 S	124.20 E
114	Yeovil	(yō'vĭl)	Gt. Brit.	50.55 N	2.50 W
105	Yerevan	(yĕ-rĕ-vän′)	Sov. Un.	40.10 N	44.32 E
74	Yerington	(yĕ'rĭng-tŭn)	Nev.	38.58 N	119.10 W
123	Yerres	(yĕr′)	Fr. (In.)	48.42 N	2.30 E
123	Yerres R.		Fr. (In.)	48.42 N	2.30 E
147	Yesan	(yĕ'sän′)	Kor.	36.41 N	126.51 E
124	Yeste	(yĕs'tä)	Sp.	38.22 N	2.19 W
122	Yeu, Ile d'	(ēl dyû)	Fr.	46.40 N	2.20 W
140	Yezd	(yĕzd)	Iran	31.59 N	54.20 E
146	Yichow	(yĭ'chō′)	Chn.	39.29 N	115.17 E
146	Yihsien	(yĭ-shyĕn′)	Chn.	34.45 N	117.45 E
144	Yingcheng	(yĭng'chĕng′)	Chn.	30.54 N	113.23 E
146	Yingchow	(yĭng'chō′)	Chn.	32.55 N	115.46 E
146	Yingchow		Chn.	39.35 N	113.20 E
142	Yingkisha (Yangihissar)	(yĭng'kĭ-shä′) (yäŋ'gĭ-hĭs'är)	Chn.	32.2 N	75.37 E
143	Yingkow (Niuchwangcheng)	(yĭng'kō′) (nyōō'chwäng'chĕng′)	Chn.	40.40 N	122.12 E
148	Yingpan	(yĭng'pän′)	Chn.	41.59 N	124.27 E
146	Ying R.	(yĭng)	Chn.	33.12 N	115.0 E
145	Yingshan	(yĭng'shän′)	Chn.	30.45 N	115.43 E
146	Yingshang	(yĭng'shäng′)	Chn.	32.37 N	116.11 E
144	Yingtak	(yĭng'täk′)	Chn.	24.9 N	113.6 E
144	Yinkiang	(yĭn'kyäng′)	Chn.	28.5 N	108.29 E
146	Yi, R.	(yĭ)	Chn.	34.50 N	118.20 E
99	Yi, R.	(rē'ō yē′)	Ur. (Buenos Aires In.)	33.15 S	57.0 W
144	Yiyang	(yĭ'yäng′)	Chn.	28.33 N	112.2 E
81	Yoakum	(yō'kŭm)	Tex.	29.17 N	97.9 W
144	Yochih	(yō'chĭ′)	Chn.	30.39 N	106.26 E
144	Yochow	(yō'chō′)	Chn.	29.21 N	112.46 E
82	Yocona R.	(yō-kō'nä)	Miss.	34.10 N	89.42 W
149	Yodo	(yō'dō)	Jap. (Osaka In.)	34.54 N	135.42 E
149	Yodogawa R.	(yō'dō'gä-wä)	Jap. (Osaka In.)	34.48 N	135.36 E
152	Yog Pt.	(yōg)	Phil.	14.6 N	124.13 E
88	Yoho Natl. Park	(yō'hō)	Can.	51.0 N	116.0 W
94	Yojoa, L.	(yō-hō'ä)	Hond.	14.50 N	88.0 W
147	Yŏju	(yŭ'jōō′)	Kor.	37.17 N	127.38 E
82	Yokahockany Cr.	(yōk-ä-hŏk'ä-nē)	Miss.	33.0 N	89.35 W
79	Yokahockany R.		Miss.	33.15 N	89.25 W
149	Yokkaichi	(yō'kä'ē-chē)	Jap.	35.1 N	136.32 E
149	Yokohama	(yō'kō-hä'mä) (yō-kō'hä'mä′)	Jap.	35.22 N	139.37 E
149	Yokosuka	(yō-kō'sōō-kä)	Jap.	35.17 N	139.41 E
149	Yokota	(yō-kō'tä)	Jap. (Tokyo In.)	35.24 N	140.2 E
132	Yola	(yō'lä)	Nig.	9.18 N	12.26 E
95	Yolaina, Cordillera de (Mts.)	(yō-lä-ē'nä)	Nic.	11.45 N	84.25 W
82	Yolande	(yō-lăn'dē)	Ala.	33.18 N	87.12 W
149	Yonago	(yō'nä-gō)	Jap.	35.25 N	133.20 E
147	Yŏnan	(yŭ'nän′)	Kor.	37.55 N	126.9 E
147	Yŏnchŏn	(yŭn'chŭn′)	Kor.	38.6 N	127.5 E
148	Yonezawa	(yō'nĕ'zä-wä)	Jap.	37.52 N	140.2 E
147	Yŏngam	(yŭn'gäm)	Kor.	34.38 N	126.42 E
147	Yŏngbyŏn	(yŭng'byŭn′)	Kor.	34.49 N	125.48 E
147	Yŏngchŏn	(yŭng'chŭn′)	Kor.	35.58 N	128.56 E

ăt; final; rāte; senāte; ärm; āsk; sofā; fāre; ch-choose; dh-as th in other; bē; ēvent; bĕt; recēnt; cratēr; g-go; gh-guttural g; bĭt; ĭ-short neutral; rīde; K-guttural k as ch in German ich:

Page	Name	Pronunciation	Region	Lat. °′	Long. °′
147	Yŏngdŏk	(yŭng′dŭk′)	Kor.	36.25 N	129.22 E
147	Yŏnghŭng	(yŭng′hŏŏng′)	Kor.	39.32 N	127.15 E
147	Yŏnghŭng Bay		Kor.	39.15 N	127.30 E
147	Yŏngil Bay	(yŭng′īl)	Kor.	36.4 N	129.27 E
147	Yŏngju	(yŭng′jōō′)	Kor.	36.50 N	128.37 E
147	Yongsan	(yŏng′sän′)	Kor.	37.32 N	126.59 E
147	Yŏngyang	(yŭng′yäng′)	Kor.	36.40 N	129.7 E
147	Yŏngyu	(yŭng′yōō′)	Kor.	39.18 N	125.36 E
85	Yonkers	(yŏn′kĕrz)	N. Y.	40.57 N	73.53 W
122	Yonne R.	(yŏn)	Fr.	48.10 N	3.20 E
149	Yono	(yō′nō)	Jap. (Osaka In.)	34.55 N	135.30 E
82	York	(yôrk)	Ala.	32.28 N	88.18 W
158	York		Austl.	31.50 S	116.50 E
160	York		Austl. (Tas. In.)	41.9 S	146.46 E
114	York		Gt. Brit.	53.55 N	1.5 W
76	York		Neb.	40.52 N	97.35 W
85	York		Pa.	39.58 N	76.42 W
83	York		S. C.	34.59 N	81.4 W
159	York, C.		Austl.	10.45 S	142.25 E
66	York, C.		Grnld.	76.0 N	68.0 W
116	York Co.		Gt. Brit.	54.0 N	1.30 W
89	York Factory		Can.	56.58 N	92.31 W
114	Yorkshire Wolds (Hills)	(yôrk′shĭr)	Gt. Brit.	54.0 N	0.30 W
88	Yorkton	(yôrk′tŭn)	Can.	51.13 N	102.31 W
81	Yorktown	(yôrk′toun)	Tex.	28.58 N	97.30 W
85	Yorktown		Va.	37.12 N	76.32 W
94	Yoro	(yō′rō)	Hond.	15.8 N	87.4 W
74	Yosemite Natl. Park	(yō-sĕm′ĭ-tē)	Calif.	37.55 N	119.40 W
149	Yoshida	(yō′shē-dä)	Jap.	34.39 N	132.41 E
149	Yoshinogawa R.	(yō′shē-nō′gä-wä)	Jap.	34.3 N	133.50 E
149	Yoshiwara	(yō-shē′wä′rä′)	Jap.	35.11 N	138.41 E
105	Yoshkar-ola	(yŏsh-kär′ō-lä′)	Sov. Un.	56.40 N	47.55 E
149	Yosii	(yō′sē-ē)	Jap.	33.25 N	130.45 E
93	Yosonotú (Santa Catarina)	(yō-sō-nō-tōō′)	(sän′tä kä-tä-rē′nä) Mex.	16.53 N	97.34 W
147	Yŏsu	(yŭ′sōō′)	Kor.	34.45 N	127.45 E
145	Yotsing	(yŏt′sĭng′)	Chn.	28.9 N	120.55 E
114	Youghal	(yōō′ŏl) (yôl)	Ire.	51.45 N	7.50 W
114	Youghal B.		Ire.	51.55 N	7.50 W
62	Youghiogheny R.	(yŏk-yō-gä′nē)	Pa. (Pittsburgh In.)	40.20 N	79.52 W
133	Youkadouma	(yōō-kä-dōō′mä)	Cam.	3.28 N	15.2 E
145	Youngfeng	(yō′ŏŏng′fĕng′)	Chn.	27.17 N	115.18 E
67	Youngs R.	(yŭngz)	Ore. (Portland In.)	46.8 N	123.48 W
62	Youngstown	(yŭngz′toun)	N. Y. (Niagara Falls In.)	43.15 N	79.3 W
84	Youngstown		Ohio	41.5 N	80.40 W
111	Yozgat	(yōz′gäd)	Tur.	39.50 N	34.48 E
115	Ypres	(ē′pr′)	Bel.	50.50 N	2.50 E
84	Ypsilanti	(ĭp-sĭ-lăn′tĭ)	Mich.	42.14 N	83.37 W
72	Yreka	(wī-rē′*kä*)	Calif.	41.43 N	122.38 W
159	Ysabel I.	(ē′zä-bĕl)	Solomon Is.	8.0 S	159.0 E
63	Ysclosky	(ĭs-klŏs′*kē*)	La. (New Orleans In.)	29.50 N	89.42 W
80	Ysleta	(ēz-lĕ′tä)	Tex.	31.42 N	106.18 W
122	Yssingeau	(ē-sĂN-zhō′)	Fr.	45.10 N	4.10 E
118	Ystad	(ŭ′städ)	Swe.	55.25 N	13.49 E
118	Ytre Sullen (I.)	(ŭ′trĕ sōō′lĕn)	Nor.	61.2 N	4.50 E
144	Yuanan	(yōō′ä-nän′)	Chn.	31.3 N	111.29 E
144	Yuanchow	(yōō′än-chō′)	Chn.	27.18 N	109.22 E
145	Yüanchow	(yū′än-chō′)	Chn.	27.37 N	114.16 E
144	Yüankiang	(yū′än-kyäng′)	Chn.	28.45 N	112.8 E
145	Yüanlin	(yū′än-lĭn′)	For.	23.58 N	120.34 E
144	Yuan R.	(yōō′än′)	Chn.	28.32 N	110.15 E
145	Yuan R.		Chn.	27.40 N	114.50 E
142	Yuan R.		Chn.-Indoch.	22.30 N	103.55 E
145	Yüanshan	(yū′än-shän′)	Chn.	28.13 N	117.41 E
146	Yuanshih	(yū′än-shĭ′)	Chn.	37.50 N	114.33 E
149	Yuasa	(yōō′ä-sä)	Jap.	34.2 N	135.10 E
74	Yuba City	(yōō′*bä*)	Calif.	39.8 N	121.38 W
132	Yubi, C.	(yōō′bē)	R. de O.	28.0 N	12.52 W
61	Yucaipa	(yū-*kä*-ē′*pä*)	Calif. (Los Angeles In.)	34.4 N	117.3 W
93	Yucatan	(yōō-kä-tän′)	Mex.	20.45 N	89.0 W
90	Yucatan, Channel of		Cen. Am.	21.30 N	86.30 W
75	Yucca House Natl. Mon.	(yŭk′*ä*)	Colo.	37.14 N	108.42 W
144	Yücheng	(yü′chĕng′)	Chn.	25.30 N	113.16 E
146	Yücheng		Chn.	36.56 N	116.31 E
146	Yüchow	(yü′chō′)	Chn.	34.9 N	113.29 E
146	Yüchow		Chn.	39.50 N	114.28 E
139	Yudoma R.	(yōō-dō′mä)	Sov. Un.	59.45 N	138.0 E
127	Yugoslavia	(Serb-Croat-Slovene-State) (yōō-gō-slä-vĭ-*ä*)	Eur.	43.0 N	20.0 E
110	Yug R.	(yōōk)	Sov. Un.	60.0 N	46.0 E
145	Yuhang	(yōō′häng′)	Chn.	30.18 N	119.55 E
144	Yuhsien	(yōō′hsyĕn′)	Chn.	26.58 N	113.4 E
145	Yuhwan I.	(yōō′hwän′)	Chn.	28.2 N	121.20 E
145	Yuhwanting	(yōō′hwän-tĭng′)	Chn.	28.10 N	121.12 E
145	Yukan	(yōō′kän′)	Chn.	28.43 N	116.40 E
128	Yukhnov	(yōōK′nôf)	Sov. Un.	54.45 N	35.12 E
145	Yuki	(yōō′*kē*′)	Chn.	26.12 N	118.3 E
144	Yuking	(yōō′kĭng′)	Chn.	27.9 N	107.39 E
88	Yukon (Ter.)	(yōō′kŏn)	Can.	63.0 N	136.0 W
68	Yukon R.		Alsk.	65.20 N	151.0 W
142	Yulin	(yōō′lĭn′)	Chn.	38.15 N	109.34 E
74	Yuma	(yōō′mä)	Ariz.	32.41 N	114.37 W
78	Yuma		Colo.	40.7 N	102.44 W
97	Yuma B.		Dom. Rep.	18.20 N	68.35 W
142	Yümen	(yü′mĕn′)	Chn.	40.9 N	97.2 E
97	Yuna R.	(yōō′nä′)	Dom. Rep.	79.8 N	70.0 W
145	Yungan	(yŏŏn′gän′)	Chn.	23.37 N	115.5 E
145	Yungan		Chn.	25.51 N	117.20 E
142	Yungchang	(yŏŏng′chäng′)	Chn.	25.8 N	99.10 E
144	Yungchang	(yŏŏng′chäng′)	Chn.	29.35 N	105.33 E
146	Yüncheng	(yün′chĕng)	Chn.	35.33 N	116.2 E
144	Yungchow	(yŏŏng′chō′)	Chn.	26.10 N	111.29 E
145	Yungchun	(yŏŏng′chŏŏn′)	Chn.	25.20 N	118.12 E
144	Yungchwan	(yŏŏng′chwän′)	Chn.	29.33 N	105.54 E
144	Yungfu	(yŏŏng′fōō′)	Chn.	24.58 N	109.59 E
145	Yungfu		Chn.	25.44 N	118.43 E
144	Yungfu R.		Chn.	24.35 N	109.50 E
144	Yunghing	(yŏŏng′hĭng′)	Chn.	26.4 N	112.41 E
144	Yungkang	(yŏŏng′käng′)	Chn.	22.56 N	108.1 E
145	Yungkang		Chn.	28.56 N	120.3 E
144	Yungming	(yŏŏng′mĭng′)	Chn.	25.14 N	111.18 E
144	Yungning		Chn.	26.53 N	113.40 E
144	Yungshun	(yŏŏng′shŏŏn′)	Chn.	28.57 N	109.44 E
144	Yungsin	(yŏŏng′sĭn′)	Chn.	27.0 N	113.55 E
144	Yungsui	(yŏŏng′swē′)	Chn.	28.37 N	109.15 E
145	Yungting	(yŏŏng′tĭng′)	Chn.	24.47 N	116.33 E
144	Yungting		Chn.	28.58 N	110.21 E
146	Yungting R. (Hun R.)	(yŏŏng′tĭng′)	Chn.	39.40 N	116.10 E
144	Yungtsong	(yŏŏng′tsŏng′)	Chn.	25.58 N	108.59 E
144	Yungyün	(yŏŏng′yün′)	Chn.	24.28 N	113.18 E
145	Yunho	(yŏŏn′hō′)	Chn.	28.5 N	119.34 E
145	Yün Ling (Mts.)	(yün lĭng)	Chn.	27.55 N	117.45 E
144	Yünmeng	(yün′mĕng′)	Chn.	31.0 N	113.32 E
142	Yünnan (Prov.)	(yün′nän′)	Chn.	24.0 N	102.0 E
	Yünnanfu, see Kunming, Chn.				
142	Yünnan, Plat. of		Chn.	25.45 N	103.0 E
146	Yunping	(yŏŏn′pĭng′)	Chn.	39.57 N	118.51 E
146	Yun R. (Grand Canal)	(yŏŏn)	Chn.	35.50 N	116.10 E
145	Yunsiao	(yŏŏn′syou′)	Chn.	23.59 N	117.8 E
144	Yun Wu Shan (Mts.)	(yŏŏn′ wōō′ shän′)	Chn.	26.5 N	107.10 E
144	Yünyang	(yün′yäng′)	Chn.	31.10 N	109.2 E
143	Yünyang	(yün′yäng′)	Chn.	33.0 N	110.56 E
144	Yüping	(yü′pĭng′)	Chn.	27.10 N	108.35 E
144	Yu R.	(yōō)	Chn.	23.23 N	107.45 E
149	Yura	(yōō′rä)	Jap.	34.18 N	134.55 E
92	Yurécuaro	(yōō-rā′kwä-rō)	Mex.	20.19 N	102.15 W
128	Yur'ev	(yōō′ryĕf)	Sov. Un.	56.31 N	39.41 E
110	Yurievets	(yōō′ryĕ-vyĕts)	Sov. Un.	57.15 N	43.0 E
100	Yurimaguas	(yōō-rē-mä′gwäs)	Peru	5.58 S	76.2 W
92	Yuriria	(yōō′rē-rē′ä)	Mex.	20.12 N	101.7 W
92	Yuriria, L.		Mex.	20.15 N	101.5 W
94	Yuscarán	(yōōs-kä-rän′)	Hond.	13.55 N	86.53 W
145	Yushan	(yōō′shän′)	Chn.	28.40 N	118.18 E
146	Yüshih	(yü′shĕ′)	Chn.	34.25 N	114.18 E
146	Yutai	(yōō′tī′)	Chn.	34.54 N	116.28 E
146	Yütien	(yü′tyĕn′)	Chn.	39.53 N	117.38 E
142	Yutien (Keriya)	(yōō′tyĕn′) (kĕ′rē-yä)	Chn.	36.32 N	81.20 E
145	Yutsien	(yōō′tsyĕn′)	Chn.	30.13 N	119.30 E
145	Yütu	(yü′tōō′)	Chn.	25.52 N	115.10 E
102	Yuty	(yōō-tē′)	Par.	26.45 N	56.20 W
154	Yuyang	(yōō′yäng′)	Chn.	28.53 N	108.39 E
145	Yüyao	(yü′you′)	Chn.	30.4 N	121.10 E
110	Yuzha	(yōō′zhä)	Sov. Un.	56.40 N	42.10 E
148	Yuzhno-Sakhalinsk	(yōōzh′nô-sä-kä-lĭnsk′)	Sov. Un.	46.55 N	142.42 E
120	Yverdon	(ē-vĕr-dôN′)	Switz.	46.46 N	6.40 E
132	Yvette R.	(ē-vĕt′)	Fr. (In.)	48.42 N	2.15 E
122	Yvetot	(ēv-tō′)	Fr.	49.38 N	0.45 E
93	Zaachila (Santa Maria)	(sä-ä-chē′-lä) (sän′tä mä-rē′ä)	Mex.	16.57 N	96.45 W
120	Zaandam	(zän′dăm)	Neth.	52.57 N	4.50 E
120	Zabkowice	(zänb′kô-vē′tsē)	Pol.	50.45 N	16.47 E
121	Zabrze	(zäb′zhĕ)	Pol.	50 18 N	18.48 E
94	Zacapa	(sä-kä′pä)	Guat.	14.57 N	89.31 W
93	Zacapoaxtla	(sä-kä-pō-äs′tlä)	Mex.	19.53 N	97.35 W
92	Zacapú	(sä-kä-pōō′)	Mex.	19.45 N	101.45 W
92	Zacatecas	(sä-kä-tä′käs)	Mex.	22.46 N	102.33 W
92	Zacatecas (State)		Mex.	23.0 N	103.0 W
94	Zacatecoluca	(sä-kä-tä-kô-lōō′kä)	Sal.	13.30 N	88.50 W
92	Zacatelco	(sä-kä-tĕl′kō)	Mex.	19.13 N	98.13 W
93	Zacatepec (Santiago)	(sä-kä-tä-pĕk′) (sän-tē-ä′gō)	Mex.	17.10 N	95.53 W
93	Zacatlán	(sä-kä-tlän′)	Mex.	19.56 N	97.57 W
92	Zacoalco de Torres	(sä-kō-äl′kō dā tōr′rĕs)	Mex.	20.13 N	103.33 W
92	Zacualpán	(sä-kōō-äl-pän′)	Mex.	18.43 N	99.46 W
92	Zacualtipán	(sä-kōō-äl-tē-pän′)	Mex.	20.38 N	98.38 W
104	Zadar	(zä′där)	Yugo.	44.7 N	15.4 E
128	Zadonsk	(zä-dônsk′)	Sov. Un.	52.23 N	38.57 E
120	Żagan	(zhä′gän′)	Pol.	51.36 N	15.19 E
119	Žagere	(zhä′gĕ-rä)	Sov. Un.	56.22 N	23.15 E
132	Zaghouan	(zä-gwäN′)	Tun.	36.28 N	10.3 E
131	Zaghouan, Djebel (Mt.)	(jĕb′ĕl zä-gwäN′)	Tun. (In.)	36.20 N	10.9 E
127	Zagora	(zä′gō-rä)	Grc.	39.28 N	23.3 E
128	Zagorsk	(zä-gôrsk′)	Sov. Un.	56.18 N	38.7 E
126	Zagreb	(zä′grĕb)	Yugo.	45.49 N	15.58 E
131	Zahara	(thä-ä′rä)	Sp. (Gib. In.)	36.9 N	5.11 E
140	Zahedan (Duzdab)	(zä′hä-dän) (dōōz′dăb)	Iran	29.32 N	60.34 E
137	Zahlé	(zä-lä′)	Leb. (In.)	33.45 N	35.52 E
140	Zaindeh Rud (R.)	(zä′ĕn-dĕ rōōd′)	Iran	32.30 N	51.32 E
124	Zájar R.	(thä′ghär)	Sp.	38.55 N	5.20 W
127	Zaječar	(zä′yĕ-chär′)	Yugo.	43.53 N	22.16 E
121	Zakopane	(zä-kô-pä′nĕ)	Pol.	49.18 N	19.57 E
127	Zakynthos	(zä′kĕn-thôs)	Grc.	37.47 N	20.53 E
127	Zakynthos (Zante) (I.)	(zän′tĕ)	Grc.	37.45 N	20.48 E
120	Zalaegerszeg	(zŏ′lô-ĕ′gĕr-sĕg)	Hung.	46.50 N	16.47 E
124	Zalamea de la Serena	(thä-lä-mä′ä dā lä sä-rā′nä)	Sp.	38.37 N	5.39 W
124	Zalamea la Real	(lä rä-äl′)	Sp.	37.42 N	6.40 W
121	Zalău	(zä-lŭ′ŏŏ)	Rom.	47.11 N	23.4 E
134	Zambezi R.	(zăm-bä′zē)	Afr.	18.0 S	27.0 E
153	Zamboanga	(säm-bō-äŋ′gä)	Phil.	6.54 N	122.5 E
121	Zambrów	(zäm′brŏŏf)	Pol.	52.58 N	22.16 E
92	Zamora	(sä-mō′rä)	Mex.	19.59 N	102.15 W
124	Zamora	(thä-mō′rä)	Sp.	41.31 N	5.45 W
121	Zamość	(zä′môshch)	Pol.	50.43 N	23.15 E
93	Zanatepec (Santo Domingo)	(sä-nä-tä-pĕk′) (sän-tō dō-mĭŋ′gō)	Mex.	16.30 N	94.21 W
84	Zanesville	(zānz′vĭl)	Ohio	39.56 N	82.2 W
127	Zante (Zakynthos) (I.)	(zän-tē) (zä′kĕn-thôs)	Grc.	37.45 N	20.48 E
135	Zanzibar (I.)	(zăn′zĭ-bär)	Afr.	5.30 S	39.30 E
135	Zanzibar		Zan.	6.5 S	39.13 E
112	Zanzur	(zän-zōōr′)	Libya	32.53 N	13.3 E
132	Zaouri, Wad (R.)	(zä′ōō-rē)	Alg.	29.30 N	1.30 W
102	Zapala	(zä-pä′lä)	Arg.	38.50 S	70.2 W
93	Zapaluta (La Trinitaria)	(sä-pä-lōō′tä) (lä trē-nē-tä′rē-ä)	Mex.	16.7 N	92.2 W
80	Zapata	(sä-pä′tä)	Tex.	26.52 N	99.19 W
96	Zapata Pen		Cuba	22.18 N	81.30 W
96	Zapata Swamp		Cuba	22.23 N	81.15 W
94	Zapatero I.	(sä-pä-tä′rō)	Nic.	11.45 N	85.50 W
92	Zapopan	(sä-pō′pän)	Mex.	20.43 N	103.22 W
129	Zaporozh'e	(zä-pô-rôzh′yĕ)	Sov. Un.	47.45 N	35.11 E
92	Zapotiltic	(sä-pô-tēl-tĕk′)	Mex.	19.37 N	103.23 W
92	Zapotitlán	(sä-pô-tē-tlän′)	Mex.	17.18 N	98.49 W
93	Zapotitlán		Mex. (In.)	19.18 N	99.2 W
93	Zapotitlán, C.		Mex.	18.33 N	94.48 W
92	Zapotlanejo	(sä-pô-tlä-nä′hō)	Mex.	20.37 N	103.5 W
133	Zaqaziq	(zä-kä-zĕk′)	Eg.	30.33 N	31.32 E
92	Zaragoza	(sä-rä-gō′sä)	Mex.	23.58 N	99.48 W
80	Zaragoza		Mex.	26.7 N	103.26 W
80	Zaragoza		Mex.	28.28 N	100.54 W
125	Zaragoza	(thä-rä-gō′thä)	Sp.	41.39 N	0.52 W
128	Zaraisk	(zä-rä′ĕsk)	Sov. Un.	54.46 N	38.56 E
119	Zarasai	(Ežerėnai) (zä-rä-sī′) (ĕ-zhĕ-rā-nī′)	Sov. Un.	55.44 N	26.17 E
102	Zarate	(zä-rä′tä)	Arg.	34.15 S	59.0 W
132	Zaria	(zä′rē-ä)	Nig.	11.8 N	7.45 E
120	Zary	(zhä′rē)	Pol.	51.38 N	15.7 E
139	Zashiversk	(zä′shĭ-vĕrsk′)	Sov. Un.	67.0 N	143.50 E
121	Zastavna	(zäs-täf′ná)	Sov. Un.	48.32 N	25.50 E
120	Žatec	(zhä′tĕts)	Czech.	50.19 N	13.32 E
139	Zavitaya	(zä′vē-tä′yä)	Sov. Un.	50.15 N	129.40 E
133	Zawia	(zä′wē-ä)	Libya	32.38 N	12.51 E
121	Zawiercie	(zä-vyĕr′tsyĕ)	Pol.	50.28 N	19.25 E
138	Zaysan	(zĭ′sän)	Sov. Un.	47.28 N	84.56 E
138	Zaysan Nor (L.)	(nôr)	Sov. Un.	48.0 N	84.0 E
96	Zaza R.	(zä′zä)	Cuba	21.58 N	79.20 W
121	Zbarazh	(zbä-räzh′)	Sov. Un.	49.39 N	25.48 E
121	Zbruch R.	(zbrŏŏch)	Sov. Un.	49.15 N	26.15 E
121	Zdolbunov	(zdôl-bōō′nŏŏf)	Sov. Un.	50.31 N	26.16 E
121	Zduńska Wola	(zdōōn′skä vō′lä)	Pol.	51.36 N	18.56 E
137	Zebdany	(zĕb′dä-nē)	Syr. (In.)	33.44 N	36.4 E
115	Zeebrugge	(zā′brŏŏg′gĕ)	Bel.	51.20 N	3.10 E
160	Zeehan	(zē′ăn)	Austl. (Tas. In.)	41.54 S	145.24 E
160	Zeehan, Mt.		Austl. (Tas. In.)	42.0 S	145.15 E
84	Zeeland	(zē′lănd)	Mich.	42.50 N	86.2 W
137	Zefath (Safed)	(zĕ-fāt′) (sä-fĕd′)	Isr. (In.)	32.58 N	35.29 E
120	Zehdenick	(tsä′dē-nĕk)	Ger.	52.59 N	13.20 E
117	Zehlendorf	(tsä′lĕn-dôrf)	Ger. (Berlin In.)	52.26 N	13.15 E
133	Zeila	(zā′lä)	Br. Som.	11.15 N	43.26 E
120	Zeitz	(tsĭts)	Ger.	51.3 N	12.7 E
121	Żelechów	(zhĕ-lĕ′kŏŏf)	Pol.	51.47 N	21.54 E
120	Zella-Mehlis	(tsäl′ä-mā′lĕs)	Ger.	50.40 N	10.39 E
131	Zembra I.	(zĕm′brä)	Tun. (In.)	37.8 N	10.40 E
133	Zémio	(zā-myō′)	Fr. Eq. Afr.	5.2 N	25.11 E
93	Zempoala, Pt.	(sĕm-pō-ä′lä)	Mex.	19.27 N	96.19 W
93	Zempoatlépetl (Mt.)	(sĕm-pō-ä-tlā′pĕt′l)	Mex.	17.15 N	95.57 W
120	Żemsz	(zhĕmsh)	Pol.	51.48 N	14.57 E
127	Zemun (Semlin)	(zĕ′mōōn) (sĕm′lĭn)	Yugo.	44.50 N	20.25 E
127	Zenica	(zĕ′nĕt-sä)	Yugo.	44.10 N	17.54 E
140	Zenjan	(zĕn-jän′)	Iran	36.32 N	48.32 E
129	Zenkov	(zĕn-kôf′)	Sov. Un.	50.12 N	34.22 E
127	Žepče	(zhĕp′chĕ)	Yugo.	44.25 N	18.1 E
105	Zeravshan R.	(zä-räf-shän′)	Sov. Un.	40.10 N	66.0 E
120	Zerbst	(tsĕrbst)	Ger.	51.57 N	12.3 E
137	Zerga	(zĕr′gä)	Jor. (In.)	32.5 N	36.6 E
139	Zeya	(zä′yä)	Sov. Un.	53.45 N	127.15 E
139	Zeya R.		Sov. Un.	53.0 N	127.30 E
111	Zeytun	(zā-tōōn′)	Tur.	37.55 N	36.50 E
124	Zêzere R.	(zĕ′zä-rĕ)	Port.	40.0 N	7.58 W
121	Zgierz	(zgyĕzh)	Pol.	51.51 N	19.26 E
137	Zgorta	(zgôr′tä)	Leb. (In.)	34.21 N	35.52 E
129	Zgurovka	(zgōō-rôf-kä)	Sov. Un.	50.32 N	31.43 E
129	Zhadov	(zhä′dôf)	Sov. Un.	52.2 N	32.50 E
105	Zhdanov	(Mariupol) (zhdä′nôf) (mä′rē-ōō-pôl′y′)	Sov. Un.	47.10 N	37.30 E
69	Zhelaniya, C.	(zhĕ′lä-nĭ-yä)	Sov. Un.	76.45 N	69.0 E
121	Zhidachuv	(zhē-dä′chŏŏf)	Sov. Un.	49.22 N	24.11 E
139	Zhigalovo	(zhē-gä′lô-vô)	Sov. Un.	54.50 N	105.10 E
139	Zhigansk	(zhē-gänsk′)	Sov. Un.	66.40 N	123.30 E
129	Zhitomir	(zhĕ′tô′mĕr)	Sov. Un.	50.15 N	28.40 E
128	Zhizdra	(zhĕz′drä)	Sov. Un.	53.46 N	34.44 E
128	Zhizhitskoe, L.	(zhē-zhĕt′skô-yĕ)	Sov. Un.	56.10 N	31.15 E
129	Zhmerinka	(zhmyĕ′rēn-kä)	Sov. Un.	49.3 N	28.8 E

ng-sing; ŋ-baŋk; N-nasalized n; nŏd; cŏmmit; ōld; ôbey; ôrder; fōōd; fŏŏt; ou-out; s-soft; sh-dish; th-thin; pūre; ûnite; ûrn; stŭd; circŭs; û-as "y" in study; '-indeterminate vowel.

Page	Name	Pronunciation	Region	Lat. °′	Long. °′
121	Zhulkev	(zhōōl′kyĕf)	Sov. Un.	50.3 N	23.58 E
120	Zielona Góra	(zhyĕ-lô′nä goo′rä)	Pol.	51.57 N	15.31 E
132	Ziguincher	(zi-gwĭn′chēr)	Fr. W. Afr.	12.32 N	16.20 W
111	Zile	(zē-lĕ′)	Tur.	40.15 N	36.0 E
121	Žilina	(zhē′lĭ-nä)	Czech.	49.13 N	18.45 E
142	Ziling Tso (L.)	(zĭ′lĭng′ tsō′)	Chn.	31.45 N	88.30 E
138	Zima	(zē′má)	Sov. Un.	53.59 N	101.59 E
92	Zimapan	(sē-mä′pän)	Mex.	20.44 N	99.22 W
93	Zimatlán de Álvarez	(sē-mä-tlän′ dā äl′vä-räz)	Mex.	16.53 N	96.48 W
127	Zimnicea	(zēm-nē′chä)	Rom.	43.38 N	25.22 E
92	Zinapécuaro	(sē-nä-pā′kwä-rō)	Mex.	19.51 N	100.47 W
132	Zinder	(zĭn′dĕr)	Fr. W. Afr.	13.57 N	8.58 E
62	Zion	(zī′ŭn)	Ill. (Chicago In.)	42.26 N	87.50 W
75	Zion Natl. Mon.		Utah	37.35 N	112.50 W
62	Zionsville	(zī′ŭnz-vĭl)	Ind. (Indianapolis In.)	39.57 N	86.15 W
100	Zipaquirá	(sē-pä-kē-rä′)	Col.	4.58 N	14.10 W
92	Zirandaro	(sē-rän-dä′rō)	Mex.	18.28 N	100.59 W
110	Ziryan (Komi) (Aut. Area)	(zēr′yän) (kō′mē)	Sov. Un.	64.0 N	55.0 E
92	Zitacuaro	(sē-tä-kwä′rō)	Mex.	19.23 N	100.22 W
92	Zitlala	(sē-tlä′lä)	Mex.	17.42 N	99.14 W
120	Zittau	(tsē′tou)	Ger.	50.54 N	14.49 E
129	Zlatopol	(zlä′tô-pôl′)	Sov. Un.	48.48 N	31.42 E
138	Zlatoust	(zlä′tô-ōōst′)	Sov. Un.	55.20 N	59.40 E
121	Zloczew	(zwô′chĕf)	Pol.	51.23 N	18.37 E
128	Zlynka	(zlēn′ká)	Sov. Un.	52.29 N	31.41 E
129	Znamenka	(zna′mĕn-ka)	Sov. Un.	48.42 N	32.31 E
120	Znojmo	(znoi′mô)	Czech.	48.52 N	16.2 E
121	Zolochev	(zô′lô-chĕf)	Sov. Un.	49.29 N	24.55 E
129	Zolotonosha	(zô′lô-tô-nô′shä)	Sov. Un.	49.39 N	32.1 E
134	Zomba	(zôm′bä)	Nya.	15.22 S	35.15 E
133	Zongo	(zŏŋ′gô)	Bel. Cong.	4.24 N	18.35 E
111	Zonguldak	(zôn′gōōl′dák)	Tur.	41.30 N	31.50 E
93	Zoquitlán	(sô-kēt-län′)	Mex.	18.18 N	97.1 W
124	Zorita	(thō-rē′tä)	Sp.	39.17 N	5.40 W
133	Zuare	(zwä′rä)	Libya	33.0 N	12.3 E
128	Zubtsov	(zōōp-tsôf′)	Sov. Un.	56.11 N	34.38 E
125	Zuera	(thwä′rä)	Sp.	41.50 N	0.50 W
120	Zug	(tsōōg)	Switz.	47.9 N	8.32 E
120	Zug, L.		Switz.	47.7 N	8.30 E
134	Zululand	(zōō′lōō-länd)	U. S. Afr.	28.0 S	32.0 E
153	Zumarraga	(zōō-mär-rä′gä)	Phil.	11.38 N	124.51 E
134	Zumbo	(zōōm′bōō)	Moz.	15.35 S	30.28 E
77	Zumbro, R.	(zŭm′brō)	Minn.	44.15 N	92.20 W
77	Zumbrota	(zŭm-brō′tä)	Minn.	44.17 N	92.38 W
92	Zumpango	(sōōm-päŋ′gō)	Mex.	19.47 N	99.6 W
132	Zungeru	(zōōŋ-gä′rōō)	Nig.	9.48 N	6.8 E
75	Zuni Ind. Res.	(zōō′nē)	N. M.	35.9 N	108.40 W
75	Zuni R.		Ariz.	34.40 N	109.30 W
126	Županjac	(zhōō′pän-yäts)	Yugo.	43.42 N	17.15 E
120	Zürich	(tsü′rĭк)	Switz.	47.21 N	8.31 E
120	Zürich, L. of		Switz.	47.14 N	8.42 E
128	Zusha R.	(zōō′shä)	Sov. Un.	53.10 N	36.40 E
120	Zutphen	(zŭt′fĕn) (tsōōt′fĕn)	Neth.	52.7 N	6.12 E
128	Zvenigorod	(zvä-nē′gô-rôt)	Sov. Un.	55.44 N	36.52 E
129	Zvenigorodka	(zvä-nē′gô-rôt′kä)	Sov. Un.	49.6 N	30.59 E
121	Zvolen	(zvô′lĕn)	Czech.	48.35 N	19.10 E
127	Zvornik	(zvôr′nĕk)	Yugo.	44.23 N	19.7 E
129	Zvyagel	(zvyä′gĕl)	Sov. Un.	50.35 N	27.38 E
133	Zwai, L.	(zwä′ē)	Eth.	8.0 N	38.50 E
120	Zweibrücken	(tsvī-brük′ĕn)	Ger.	49.16 N	7.22 E
120	Zwickau	(tsvĭk′ou)	Ger.	50.44 N	12.30 E
120	Zwolle	(zvôl′ĕ)	Neth.	52.31 N	6.4 E
120	Zwittau (Svitavy)	(tsvĭt′ou) (svē′tä-vē)	Ger.	49.46 N	16.27 E
117	Zwyndrecht	(zvĭn′drĕкt)	Bel. (Anvers In.)	51.13 N	4.19 E
121	Żyrardów	(zhē-rär′dōōf)	Pol.	52.4 N	20.28 E
139	Zyryanka	(zē-ryän′kä)	Sov. Un.	65.35 N	151.0 E
138	Zyryanovsk	(zē-ryä′nôfsk)	Sov. Un.	49.45 N	83.10 E
121	Żywiec	(zhĭ′vyĕts)	Pol.	49.41 N	19.12 E

THE ALL INDIA COUNCIL
(4/19, Asaf Ali Road,)
NEW DELHI
FOR SECONDARY EDUCATION

Made in U.S.A.

PITTSBURGH WEST 1:24 000